

Darstellung der Strömungsgeschwindigkeiten in
der Tideelbe zur Springzeit

für das Jahr 2016

Die Bundesanstalt für Wasserbau (BAW) ist die technisch-wissenschaftliche Bundesoberbehörde im Geschäftsbereich des Bundesministeriums für Verkehr, Bau und Stadtentwicklung (BMVBS). Sie ist der zentrale Dienstleister für die Beratung und Unterstützung des Ministeriums und der Wasser- und Schifffahrtsverwaltung des Bundes (WSV) im Rahmen ihrer verkehrswasserbaulichen Aufgaben, insbesondere deren bauaufsichtliche Verantwortung dafür, dass alle Anlagen und Einrichtungen der Bundeswasserstraßen den Anforderungen von Sicherheit und Ordnung genügen.

Die Dienststelle Hamburg der BAW ist zuständig für Wasserbau im Küstenbereich an den Bundeswasserstraßen und so auch an der Elbe. Im Rahmen von verschiedenen Aufträgen zu wasserbaulichen Fragen in der Tideelbe wurde ein mathematisches Modell (untrim) für die Simulation von Wasserständen, Strömungsgeschwindigkeiten und anderen abiotischen Parametern entwickelt. Weitere Informationen dazu finden Sie unter www.baw.de
Ein Produkt dieser Arbeit ist die hier vorliegende Präsentation der berechneten Strömungsgeschwindigkeiten.

Diese Präsentation zeigt die berechneten Strömungsgeschwindigkeiten in 8 Teilgebieten der Tideelbe über 24 Stunden in Abständen von 30 Minuten jeweils zu einer Spring- und einer Nippzeit aus dem Jahr 2016.

Bitte bedenken Sie beim Betrachten der Bilder, dass die Gezeitenströmung in der Tideelbe durch Oberwasser, Wind und Wasserstand in der Nordsee beeinflusst wird und deshalb die Gezeiten immer unterschiedlich ablaufen. Sie können hier also nur typische Werte der Strömungsgeschwindigkeit entnehmen. Die Struktur der Verteilung der Strömungsgeschwindigkeiten über Quer- und Längsschnitte ist jedoch immer der gezeigten sehr ähnlich.

Die Oberwassermenge am Wehr Geesthacht betrug zu den gezeigten Zeiten ca. $440\text{m}^3/\text{s}$ (Spring) bzw. $250\text{m}^3/\text{s}$ (Nipp).

An diesem Projekt haben viele Mitarbeiter der BAW mitgewirkt. Federführend waren:

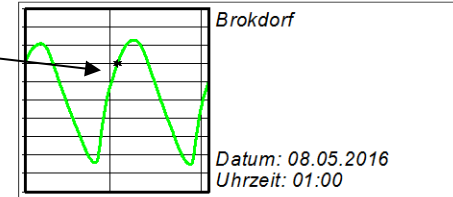
Dipl. Ozeanogr. Marcus J. Boehlich

Dipl. Ozeanogr. Markus Kreuz

M.Sc. Umweltgeographie Marissa Törber

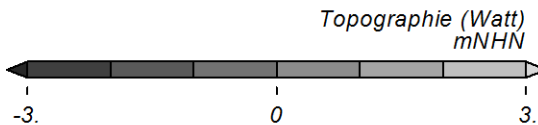
Navigation innerhalb der Präsentation:

Das Sternchen markiert den Zeitpunkt der Darstellung relativ zur Tide



Anzeige der Wassertiefen

Topographie

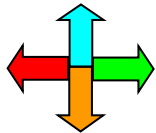


Stromungsgeschwindigkeit
m/s



zeitlich rückwärts

Elbab



Elbauf

zeitlich vorwärts

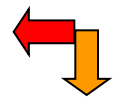
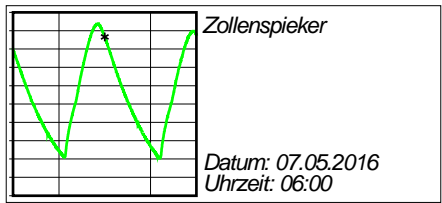
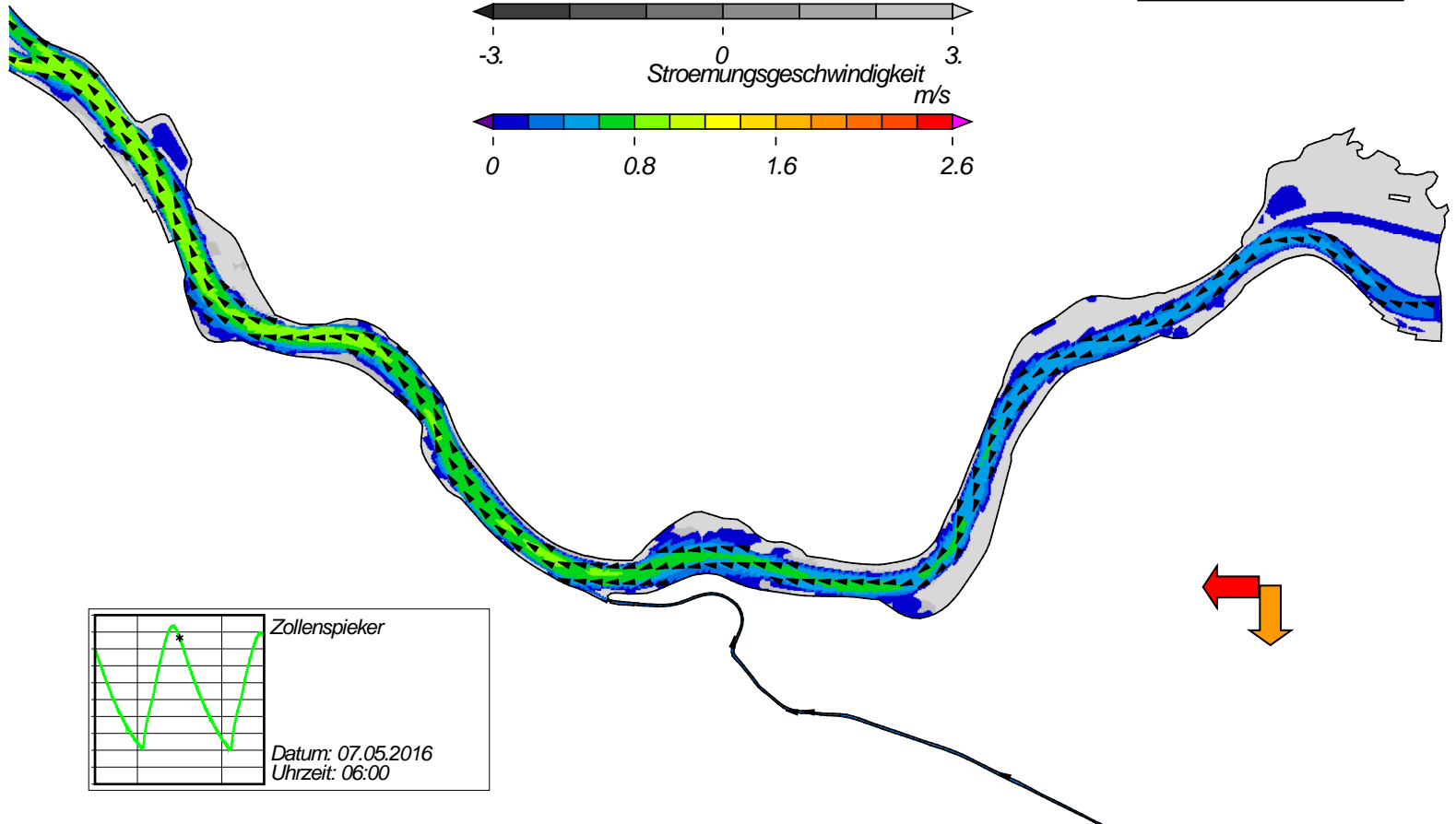
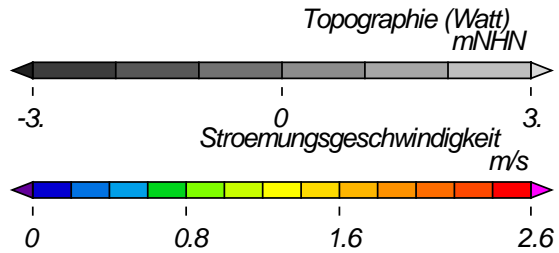


USER: BAW-AK (Referat K3) FILE: hvlew20039.cgm

Springtide - Stroemungsgeschwindigkeit



Topographie

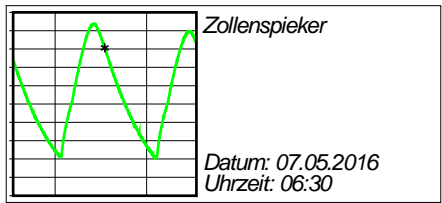
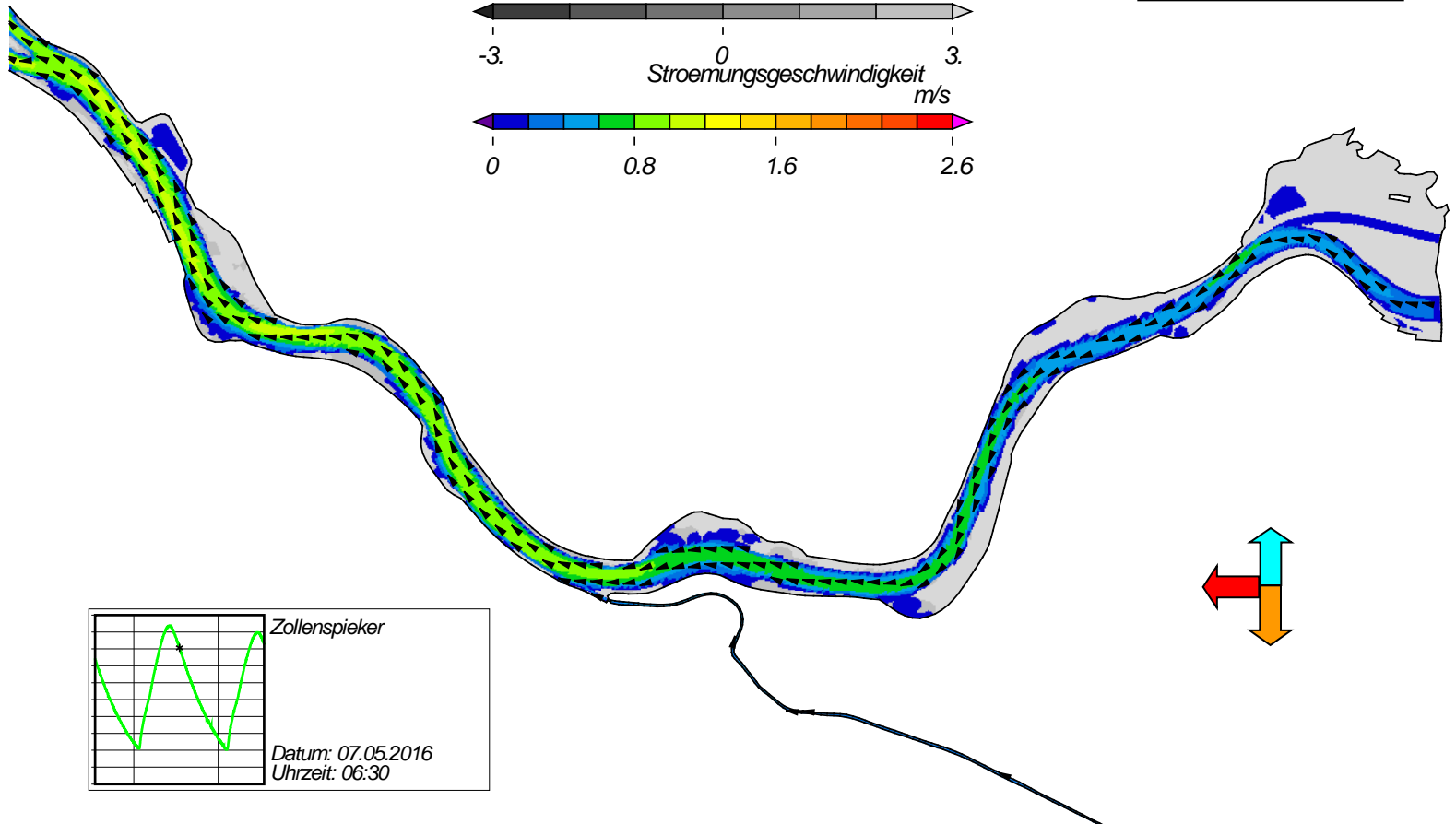
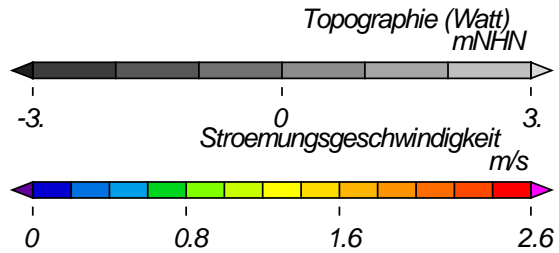


USER: BAW-AK (Referat K3) FILE: hvlew2d0001.cgm

Springtide - Stroemungsgeschwindigkeit



Topographie

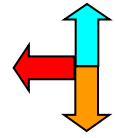
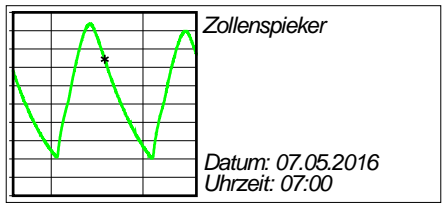
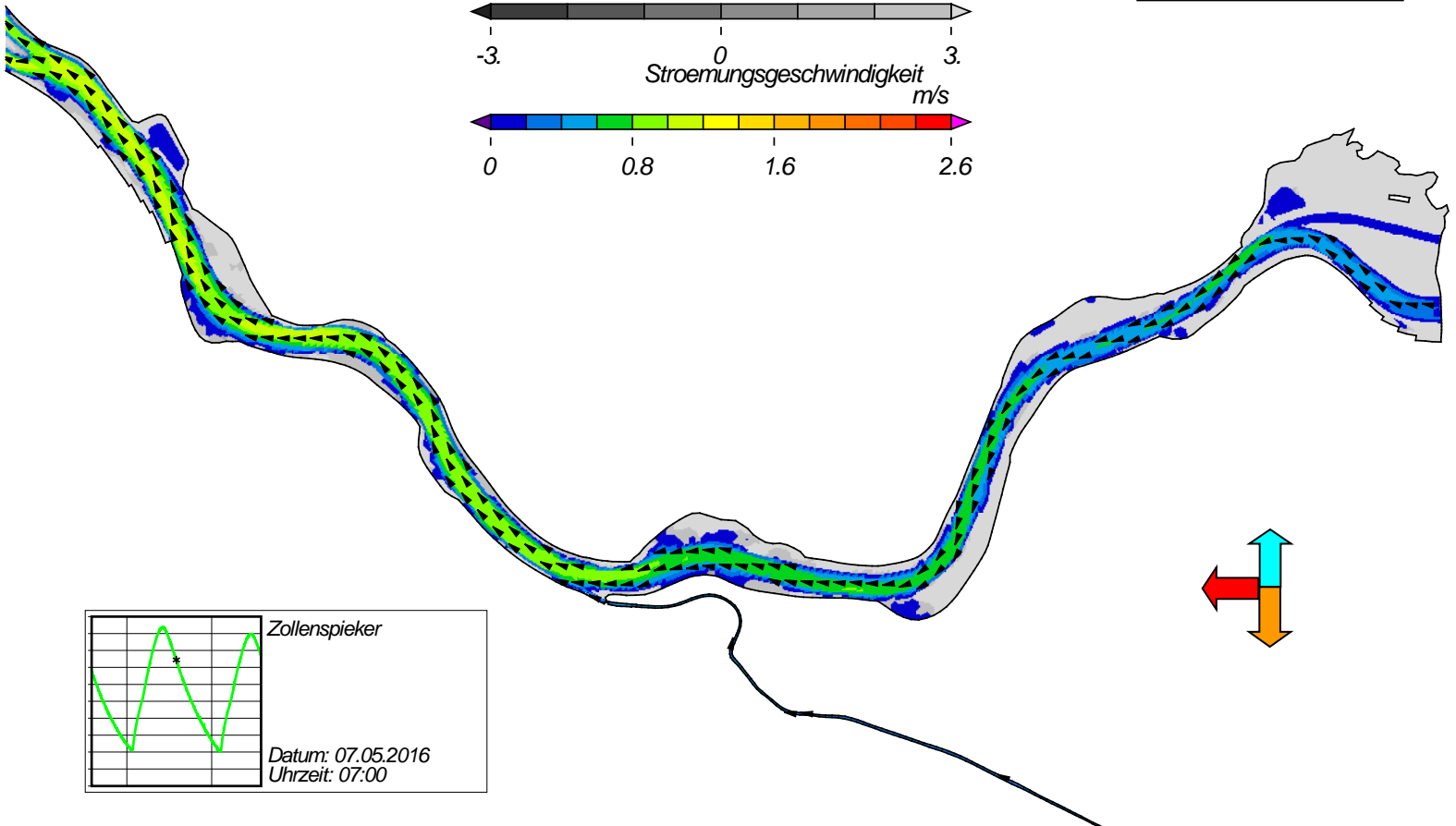
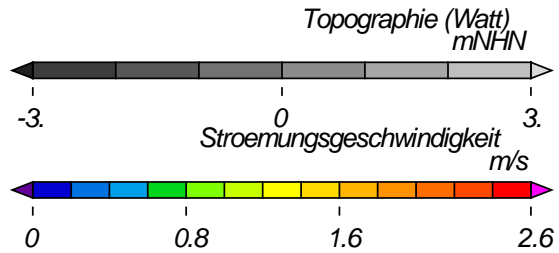


USER: BAW-AK (Referat K3) FILE: hview2d0002.cgm

Springtide - Stroemungsgeschwindigkeit



Topographie

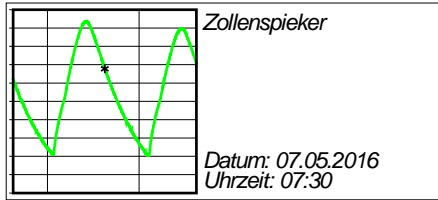
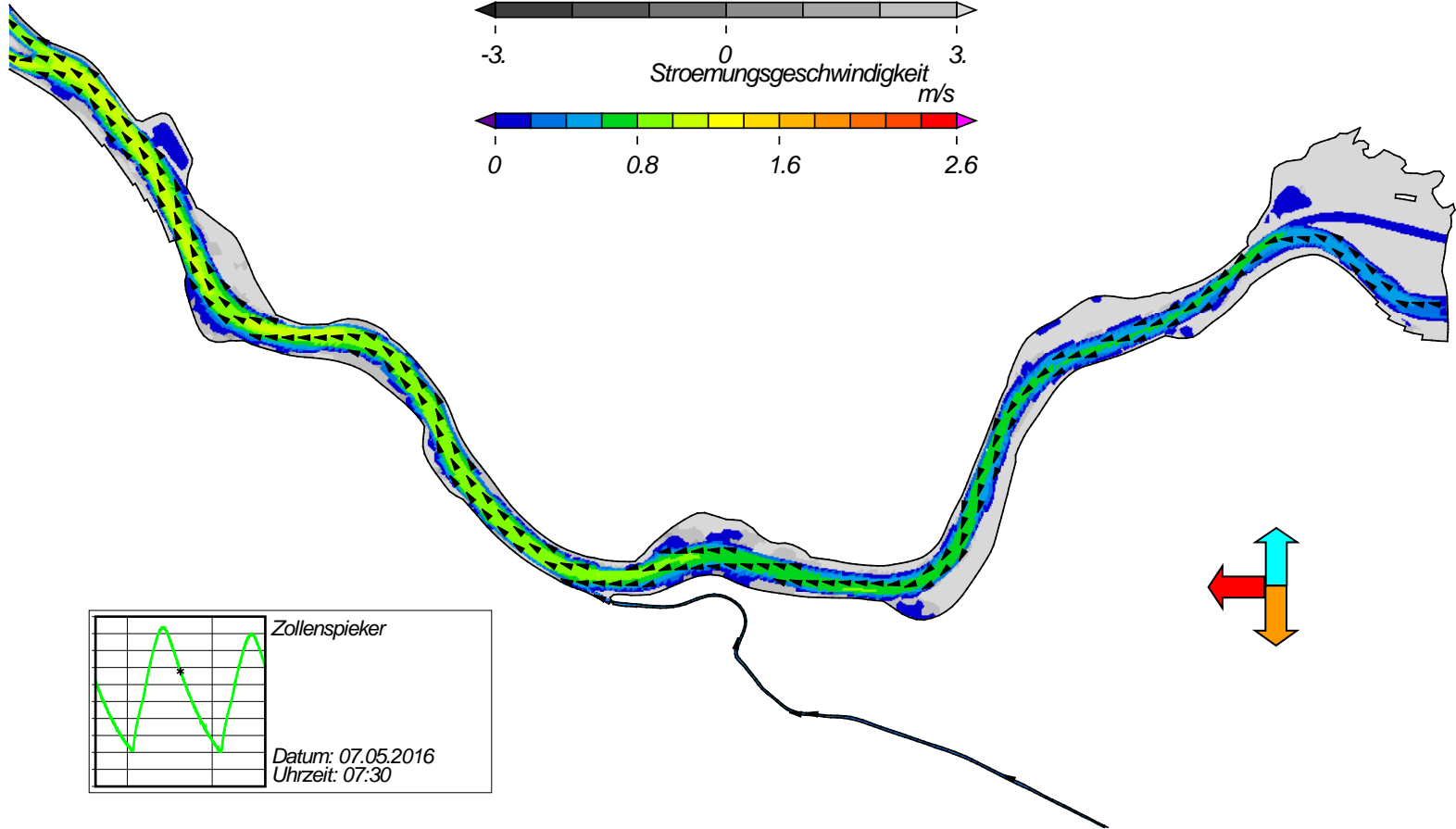
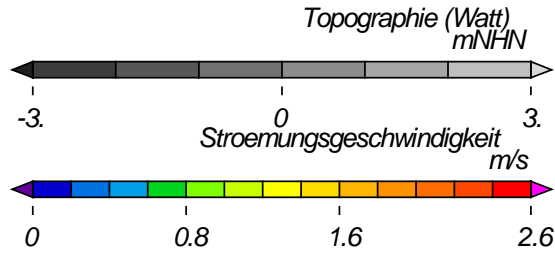


USER: BAW-AK (Referat K3) FILE: hvlew2d0003.cgim

Springtide - Stroemungsgeschwindigkeit



Topographie

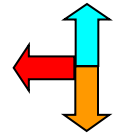
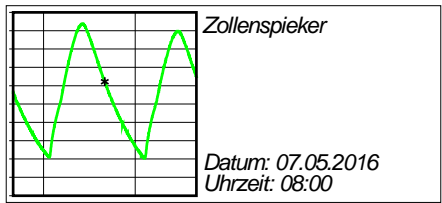
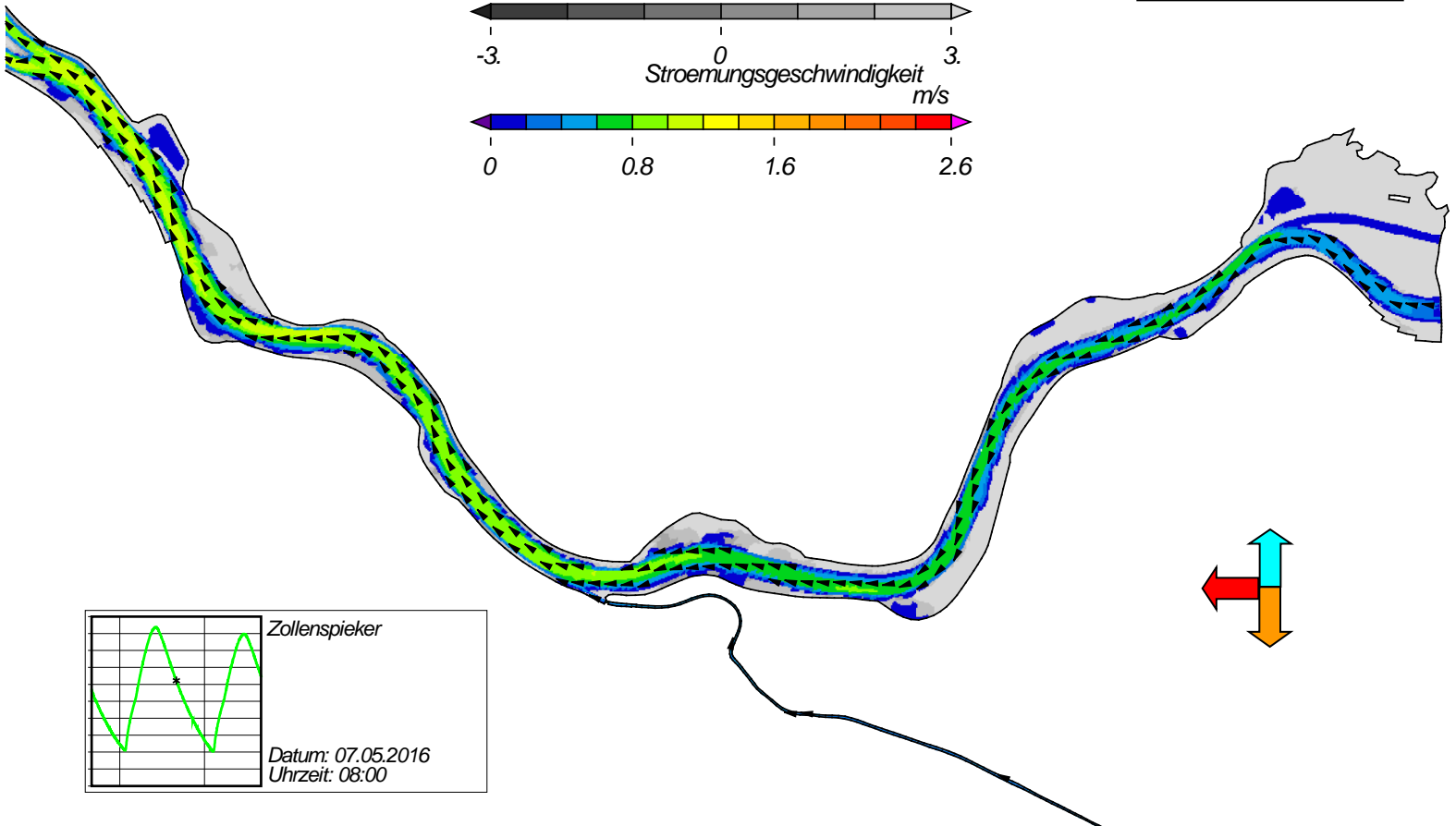
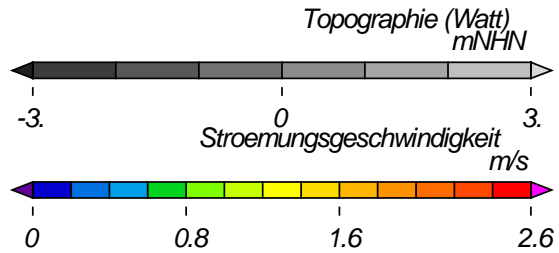


USER: BAW-AK (Referat: K3) FILE: hvview2d0004.cgm

Springtide - Stroemungsgeschwindigkeit



Topographie

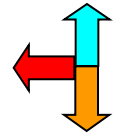
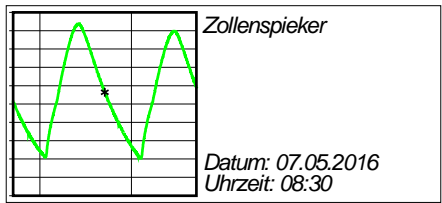
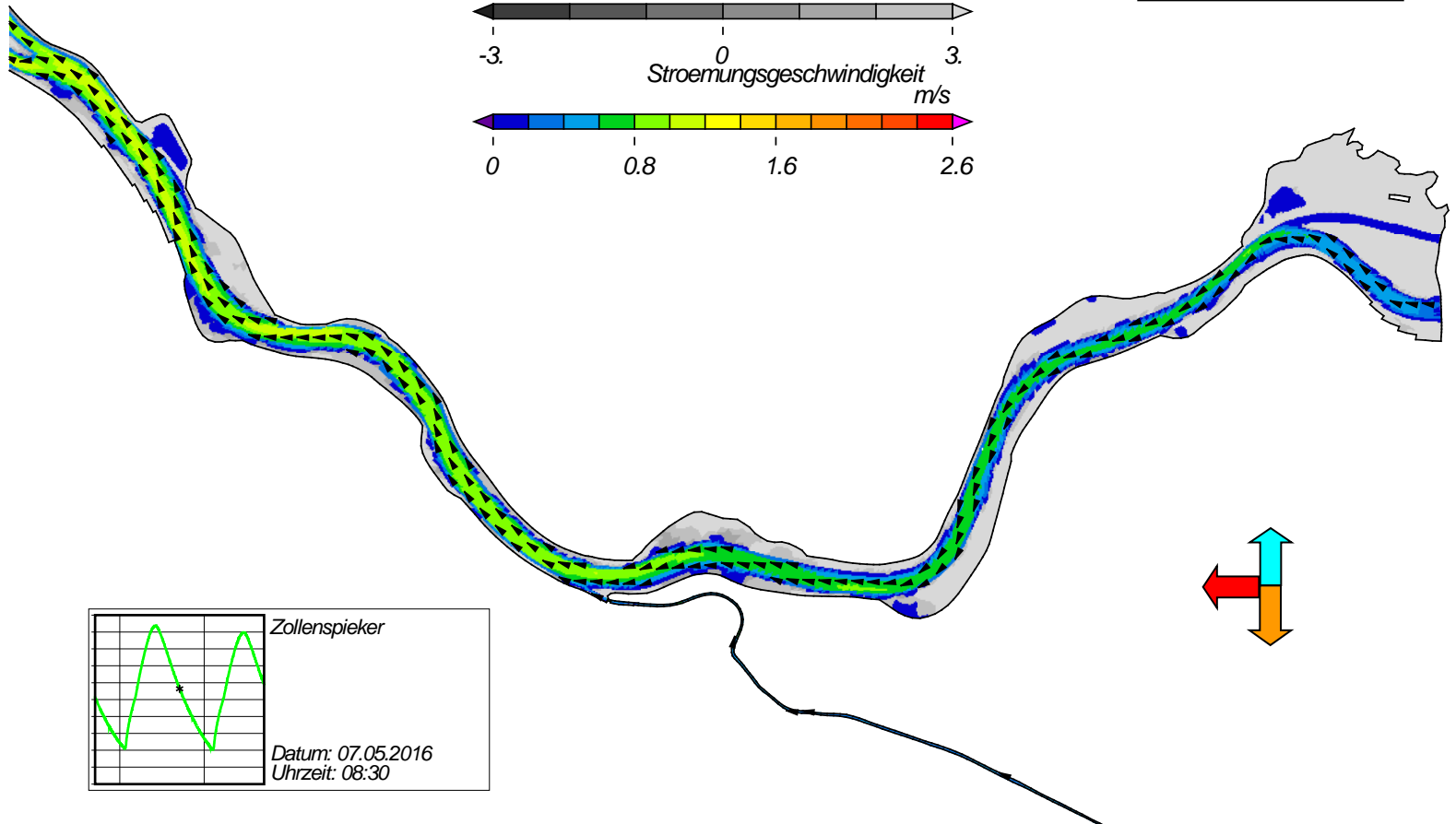
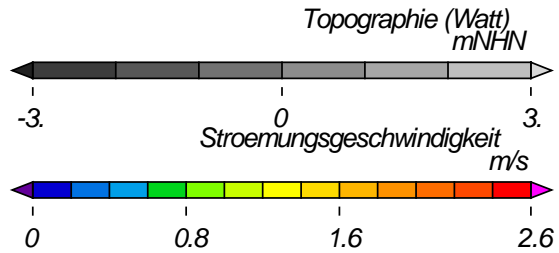


USER: BAW-AK (Referat K3) FILE: hvlew2d0005.cgm

Springtide - Stroemungsgeschwindigkeit



Topographie

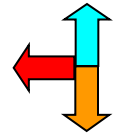
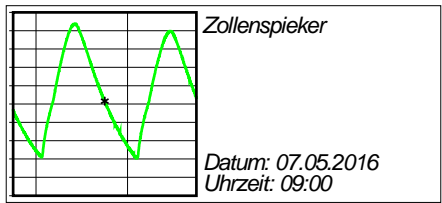
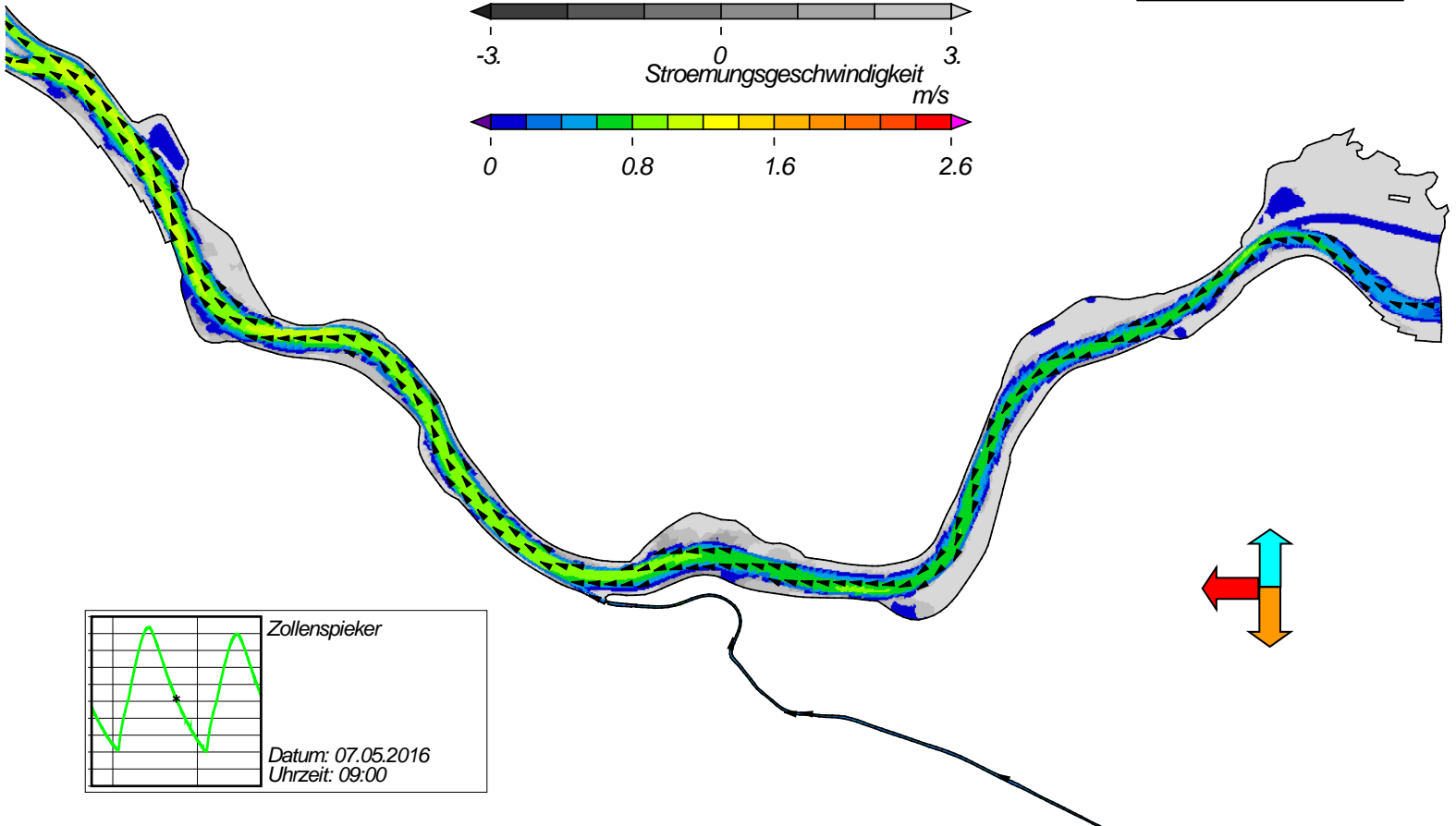
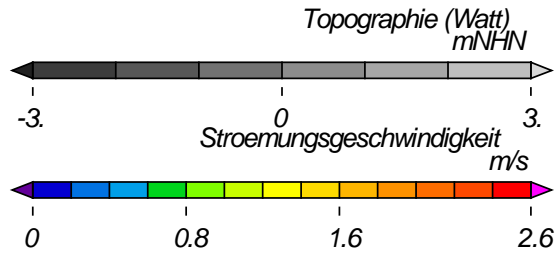


USER: BAW-AK (Referat K3) FILE: hvlew2d0006.cgm

Springtide - Stroemungsgeschwindigkeit



Topographie

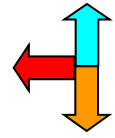
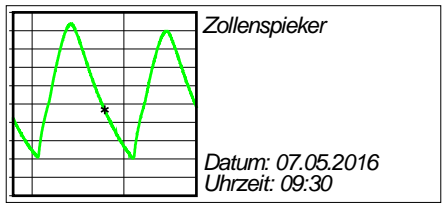
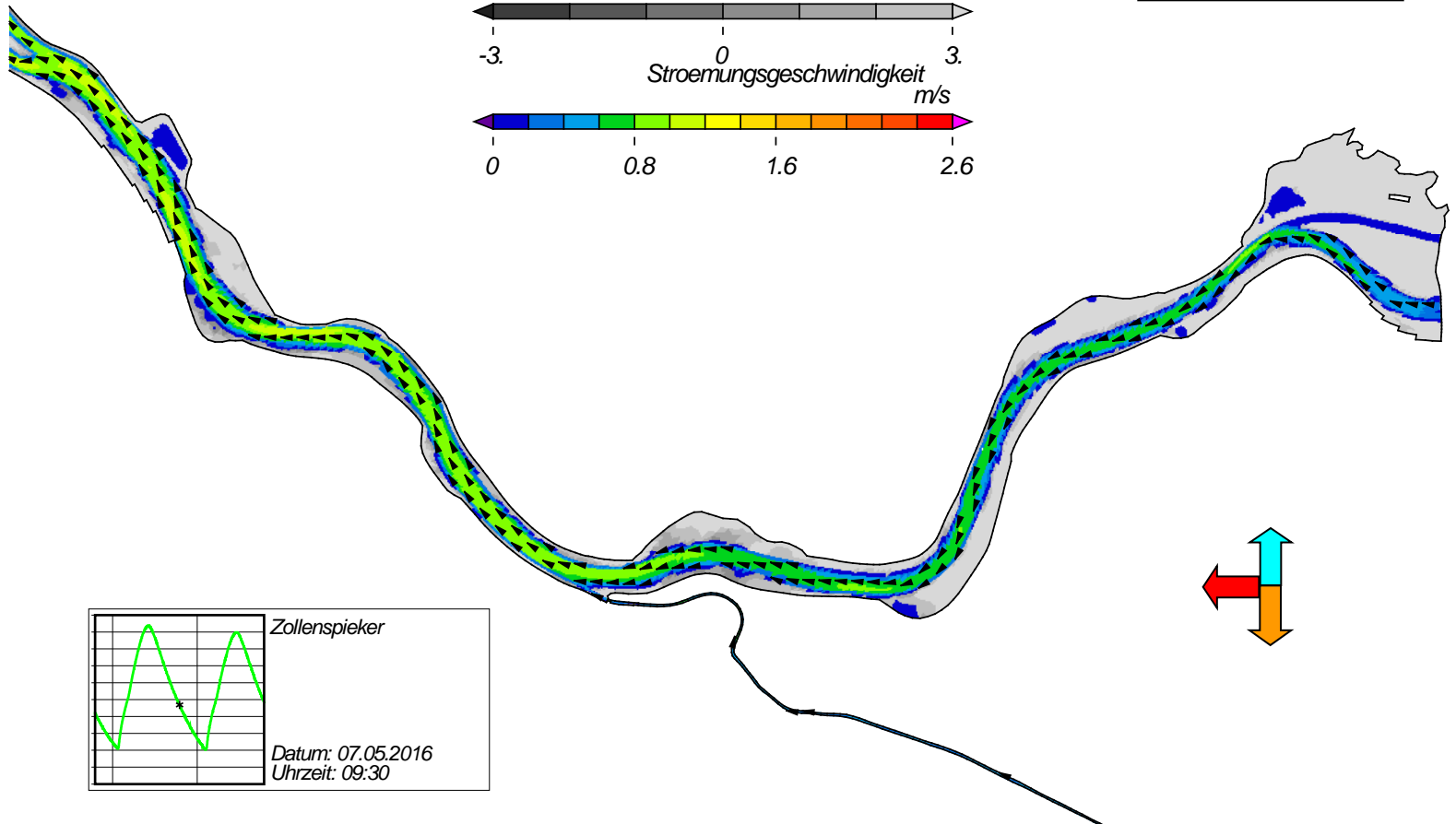
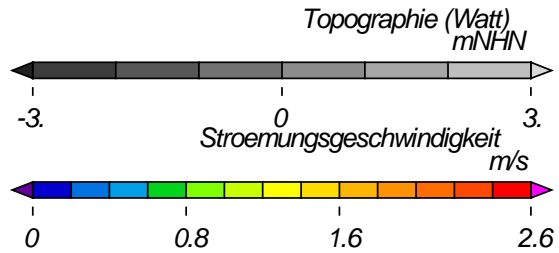


USER: BAW-AK (Referat K3) FILE: hvlew2d007.cgm

Springtide - Stroemungsgeschwindigkeit



Topographie

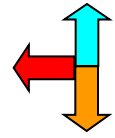
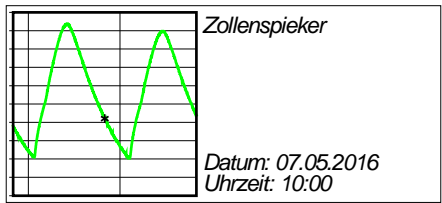
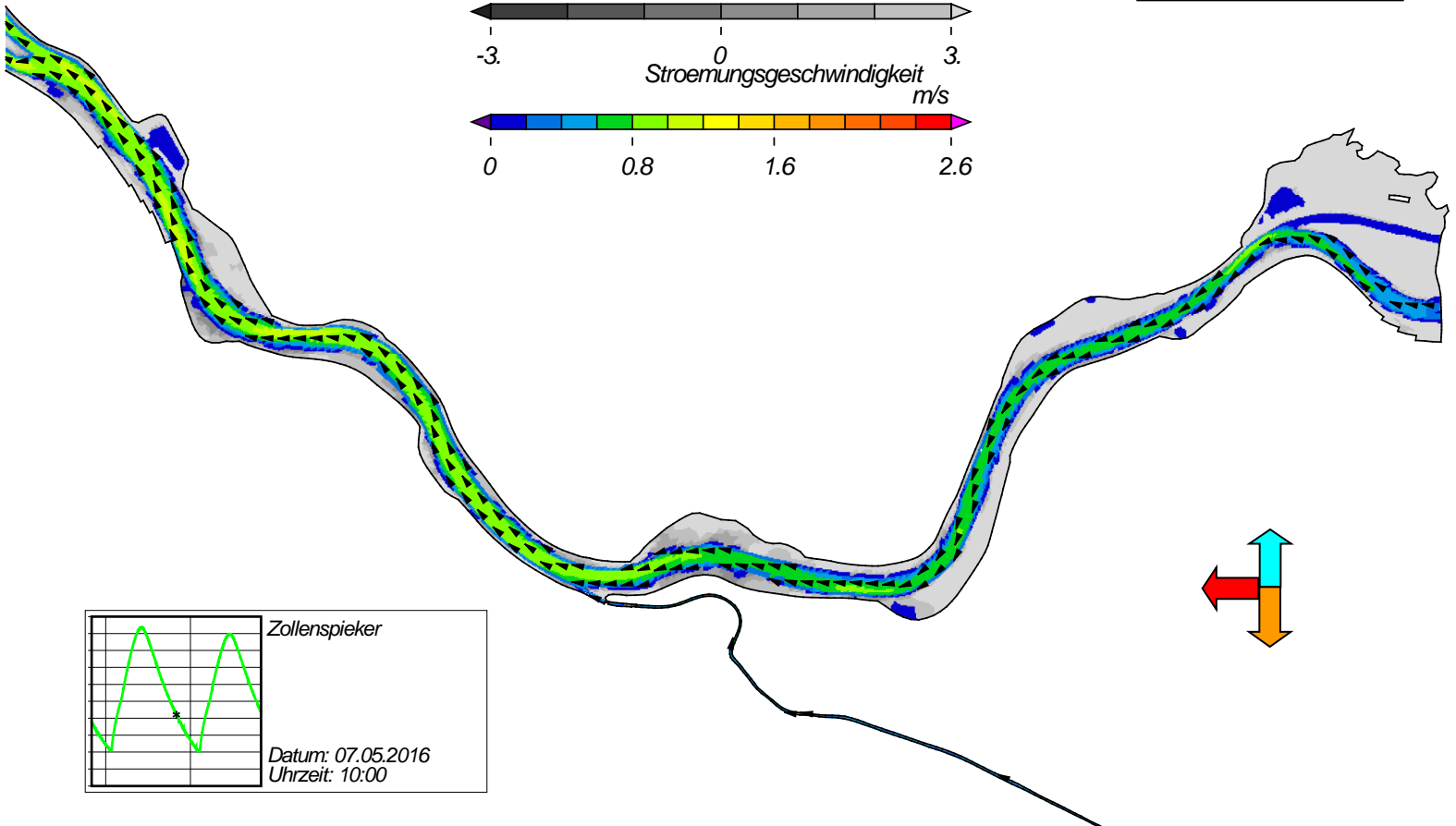
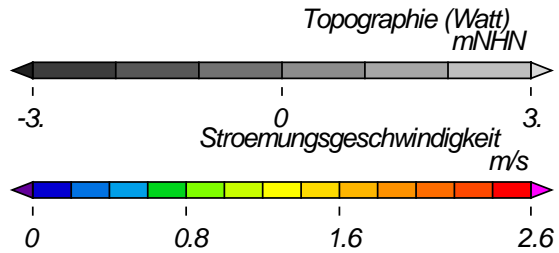


USER: BAW-AK (Referat K3) FILE: hvlew2d0008.cgm

Springtide - Stroemungsgeschwindigkeit



Topographie

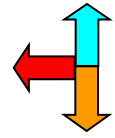
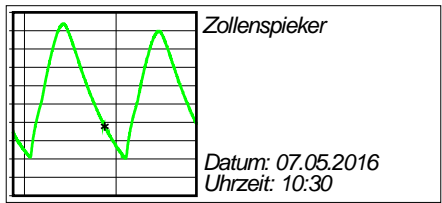
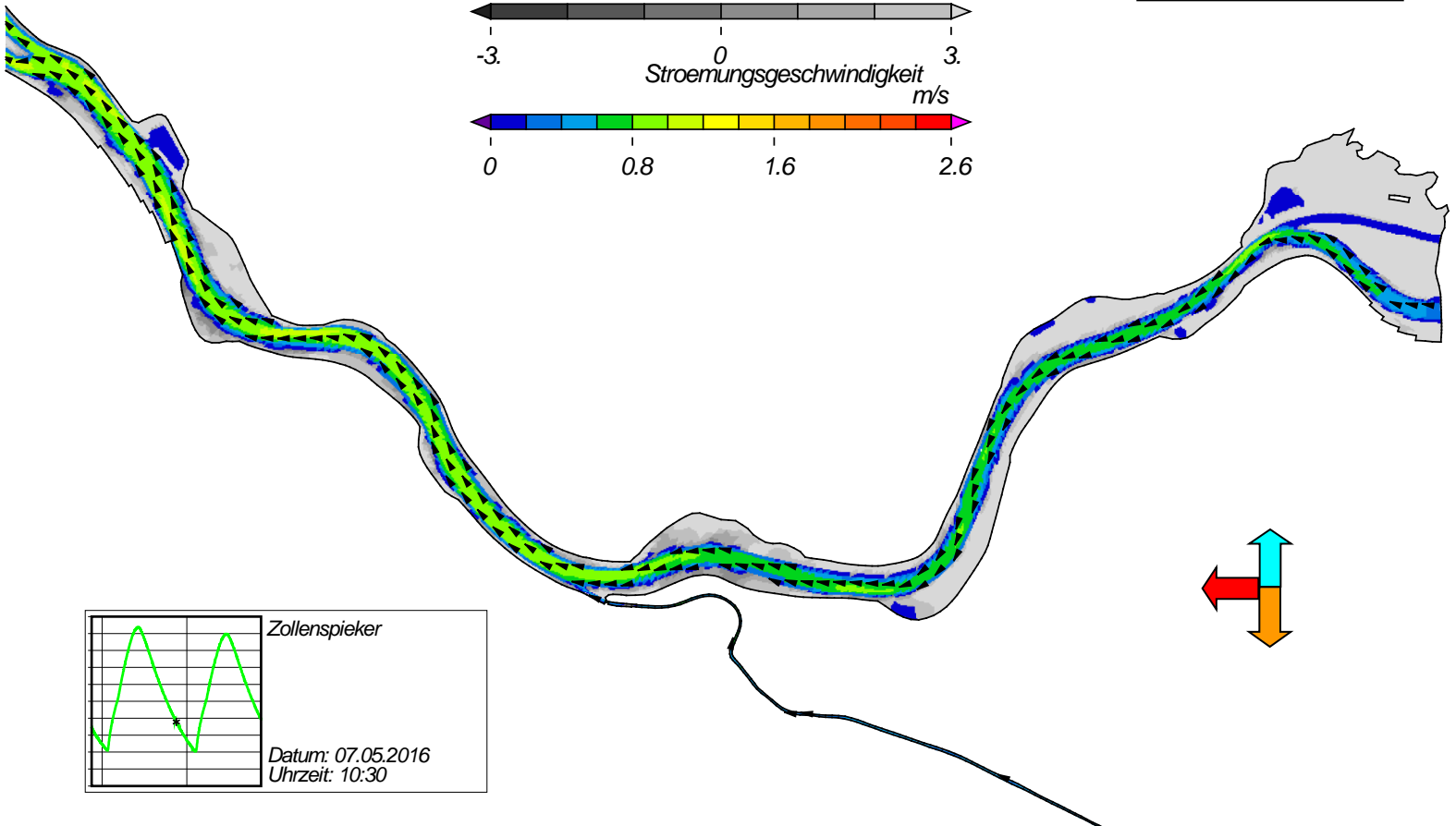
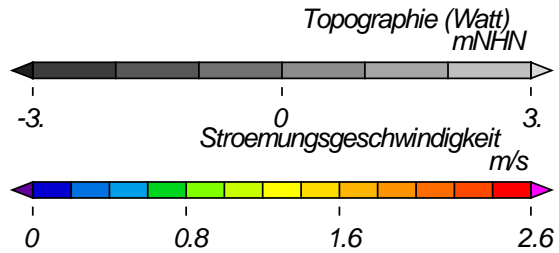


USER: BAW-AK (Referat K3) FILE: hvlew2d0009.cgm

Springtide - Stroemungsgeschwindigkeit



Topographie

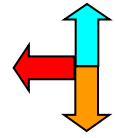
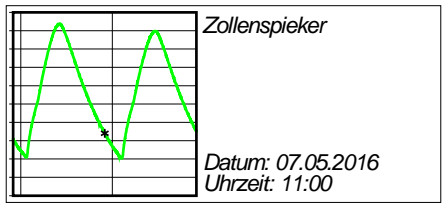
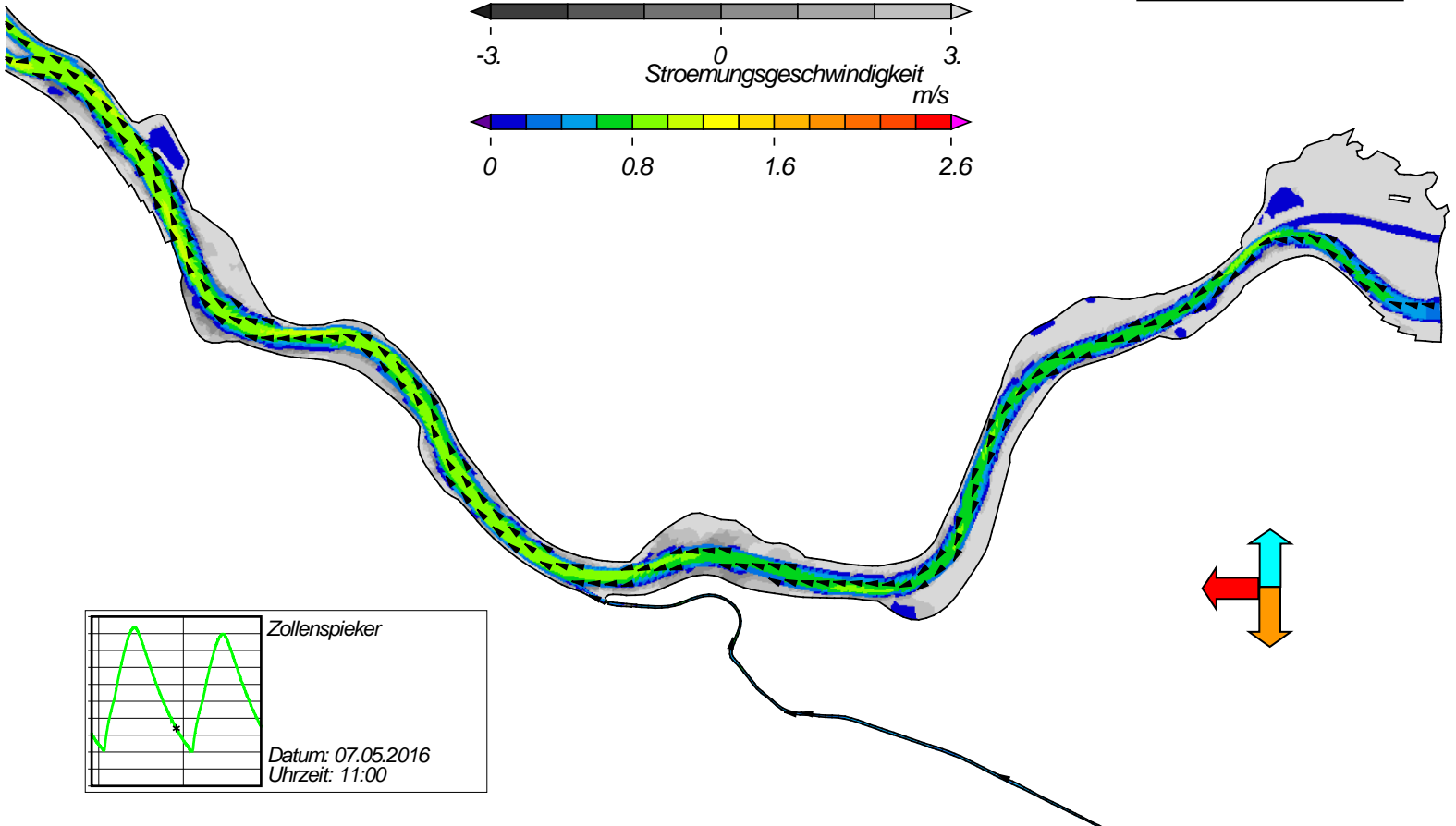
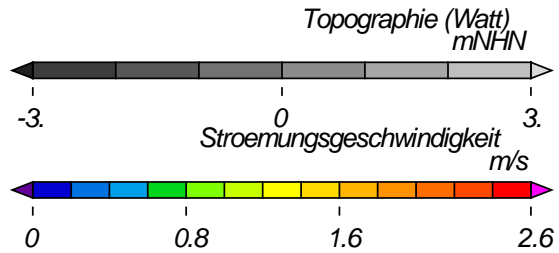


USER: BAW-AK (Referat K3) FILE: hvlew2d0010.cgm

Springtide - Stroemungsgeschwindigkeit



Topographie

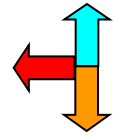
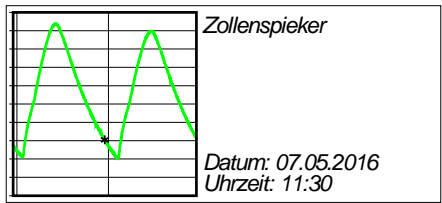
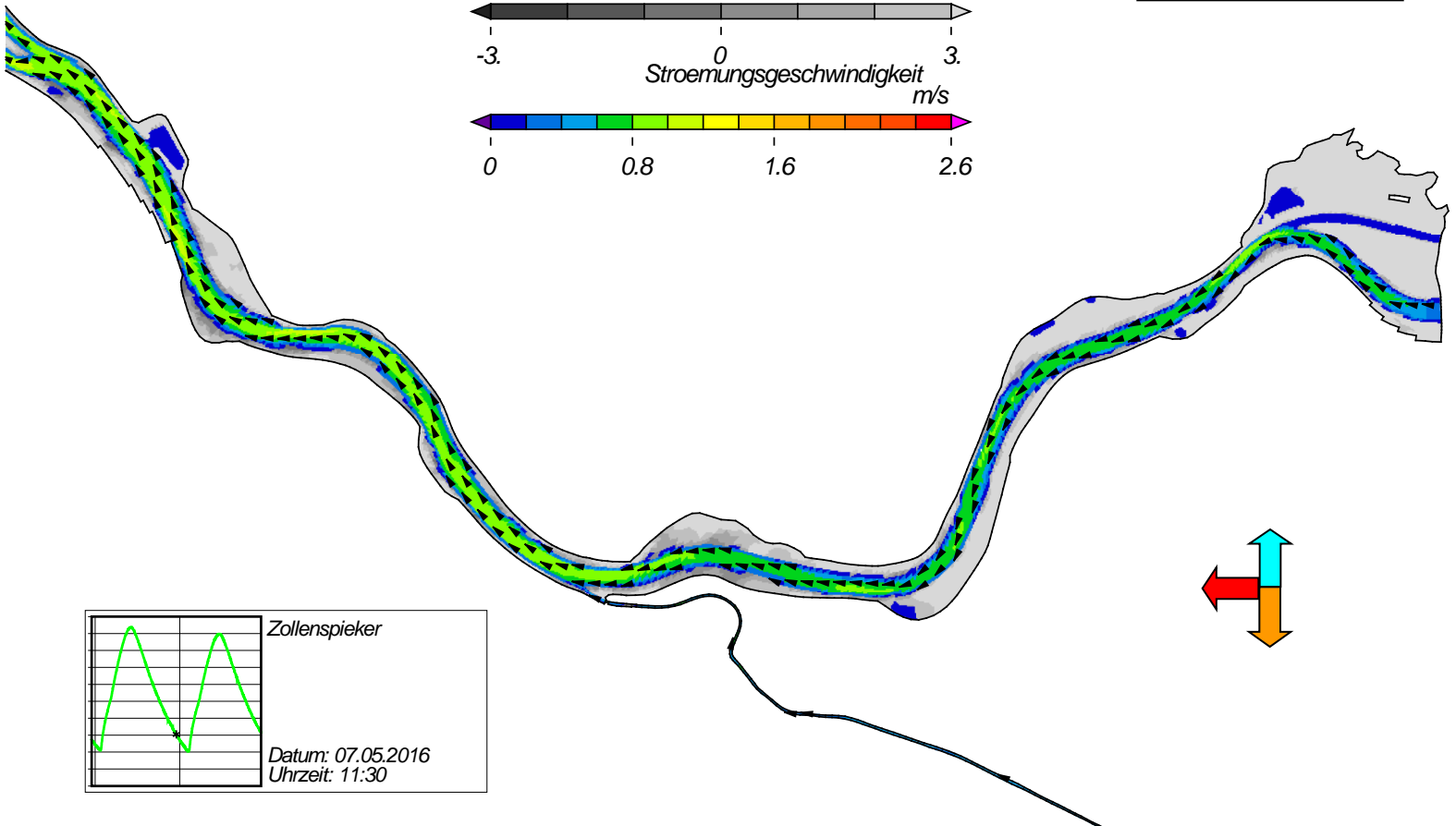
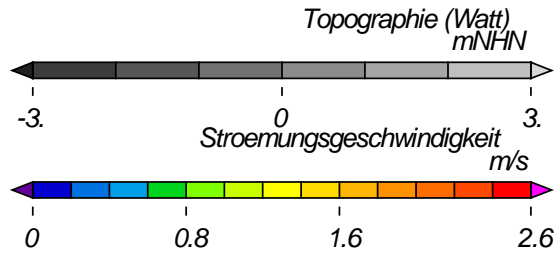


USER: BAW-AK (Referat K3) FILE: hvlew2d0011.cgm

Springtide - Stroemungsgeschwindigkeit



Topographie

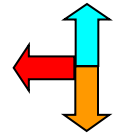
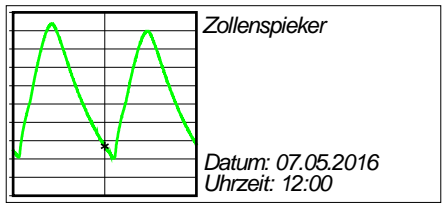
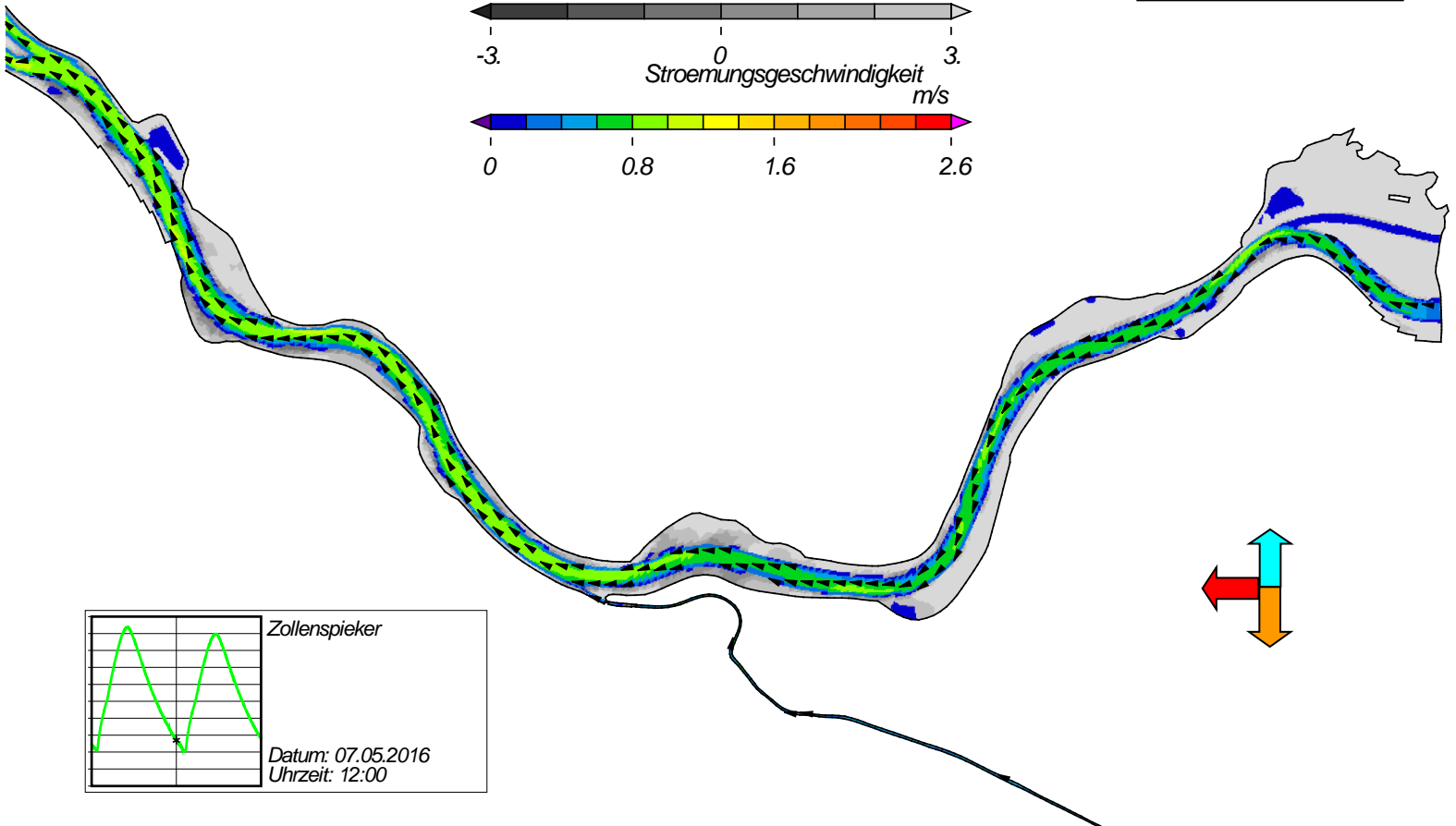
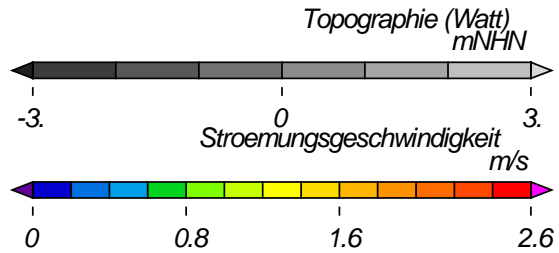


USER: BAW-AK (Referat K3) FILE: hview2d00T2.cgm

Springtide - Stroemungsgeschwindigkeit



Topographie

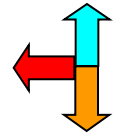
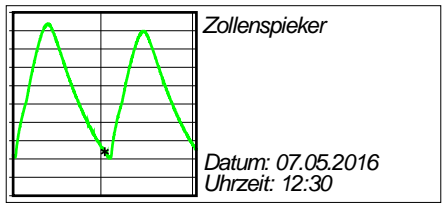
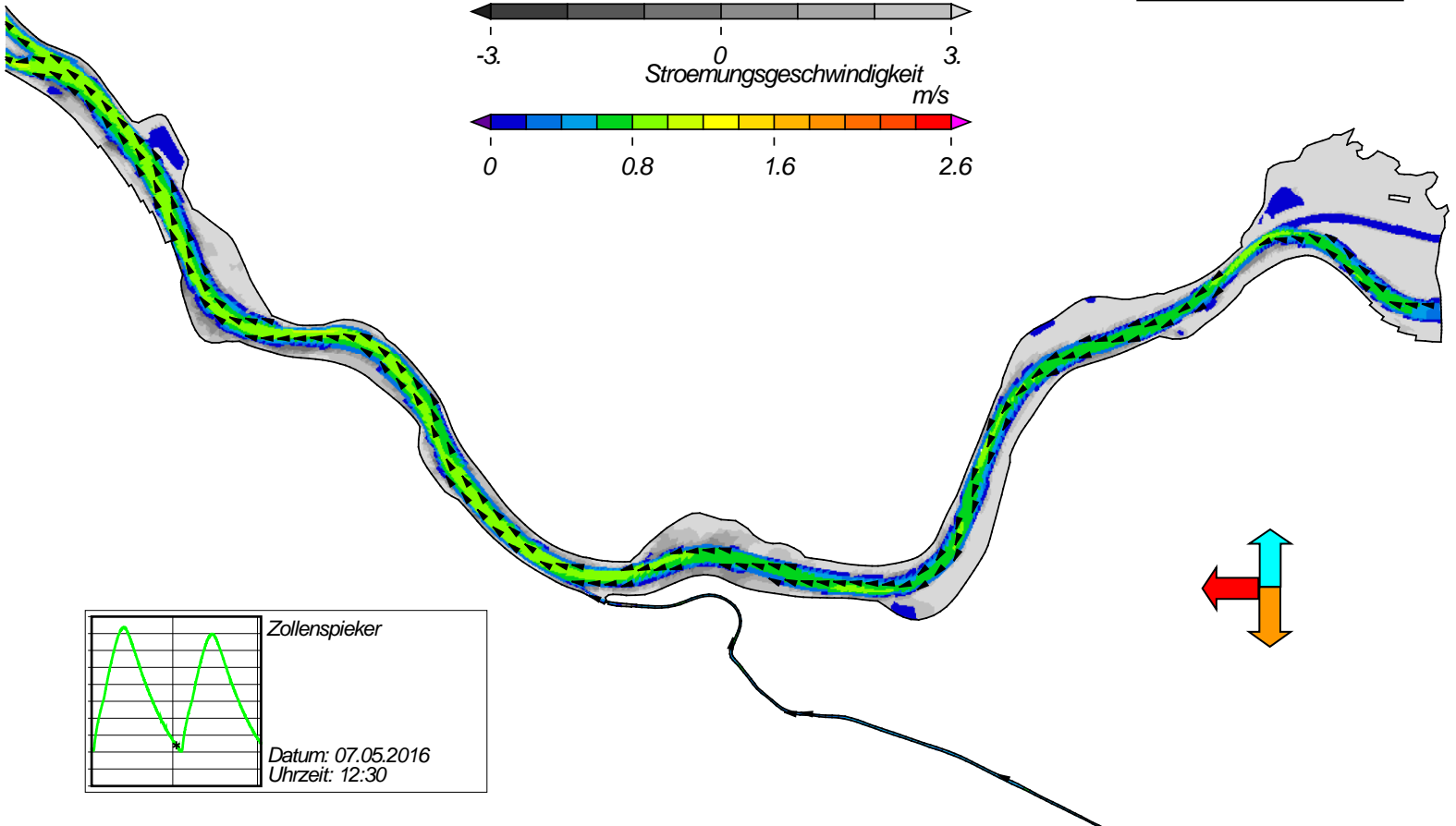
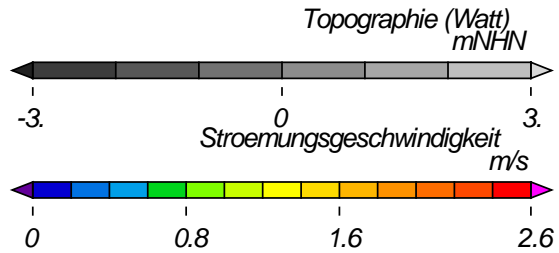


USER: BAW-AK (Referat K3) FILE: hvievw2d00T3.cgim

Springtide - Stroemungsgeschwindigkeit



Topographie

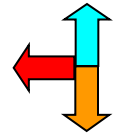
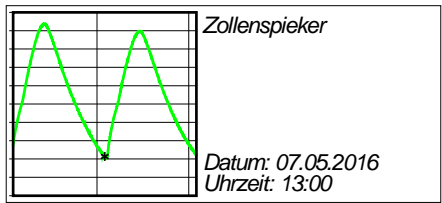
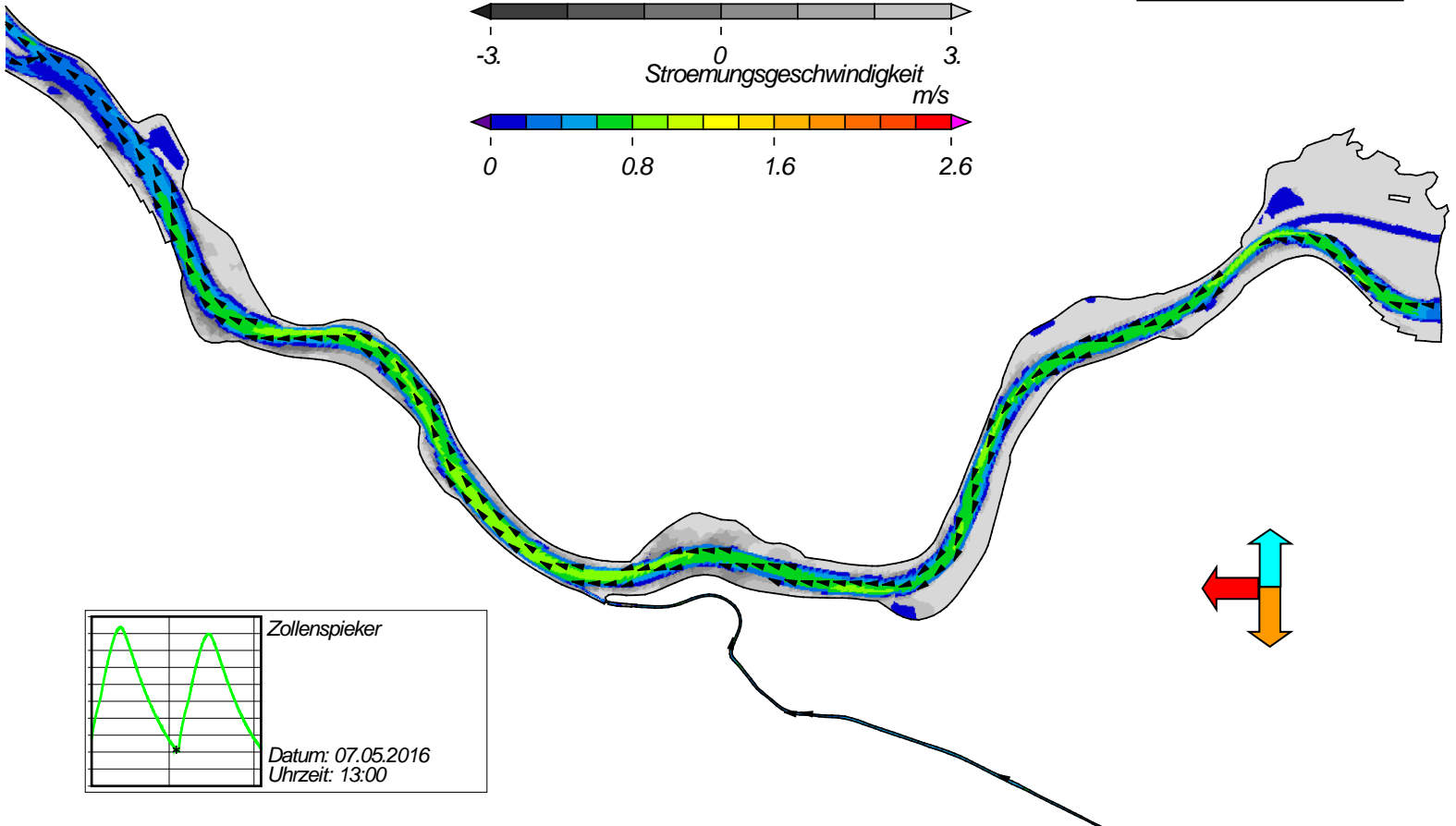
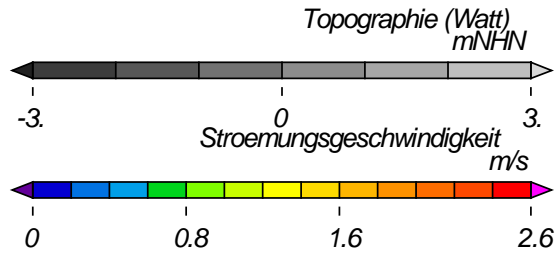


USER: BAW-AK (Referat K3) FILE: hview2d0014.cgm

Springtide - Stroemungsgeschwindigkeit



Topographie

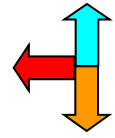
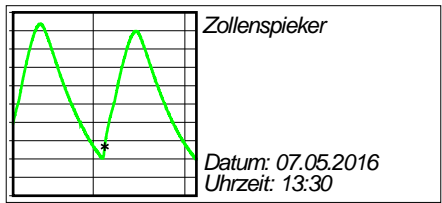
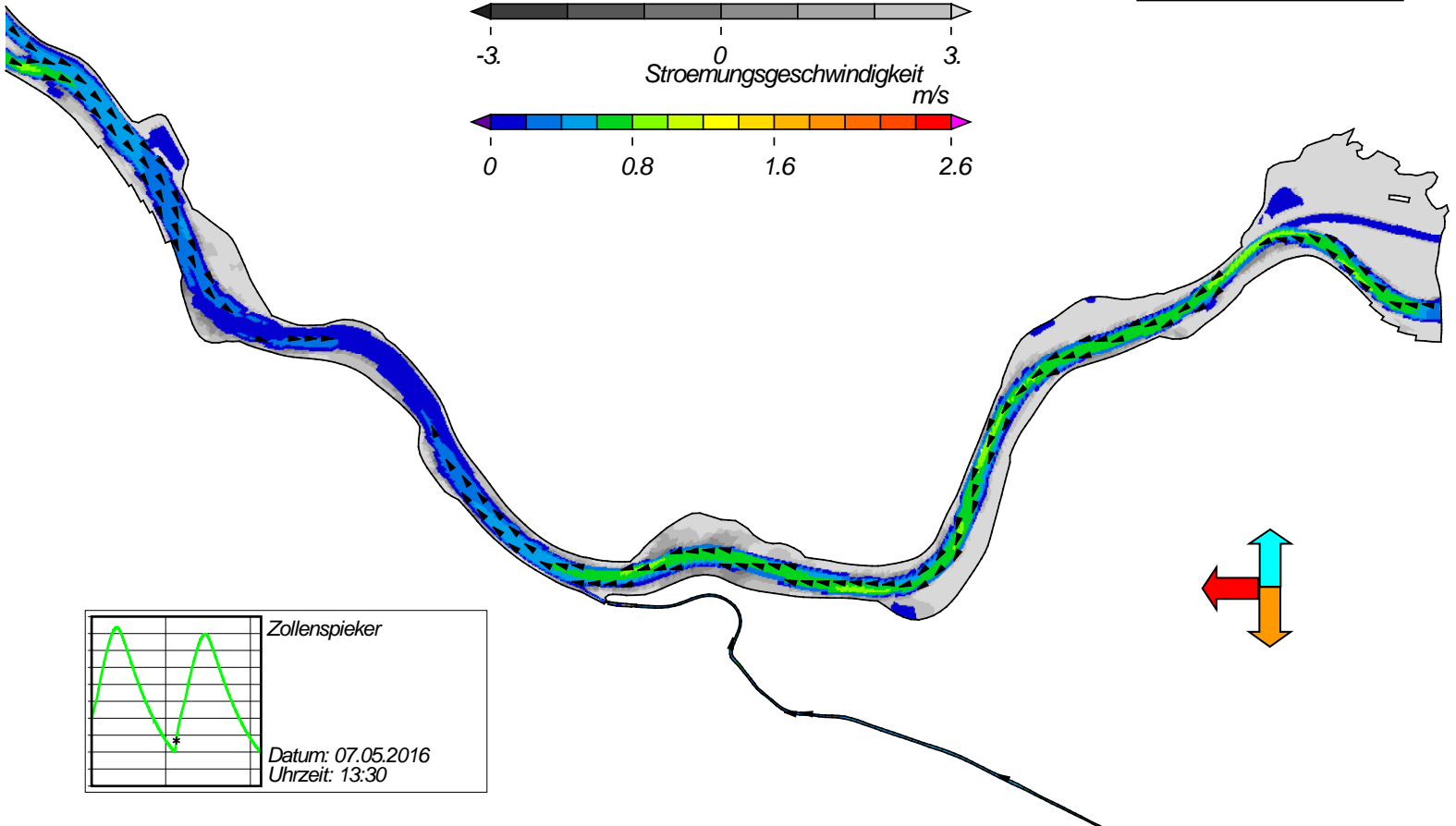
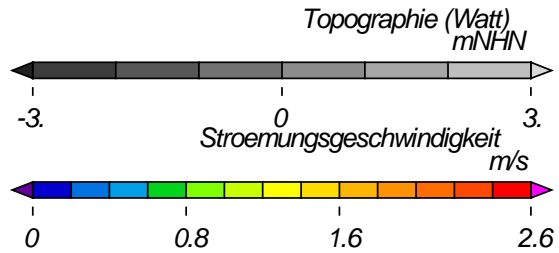


USER: BAW-AK (Referat K3) FILE: hview2d0015.cgm

Springtide - Stroemungsgeschwindigkeit



Topographie

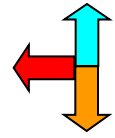
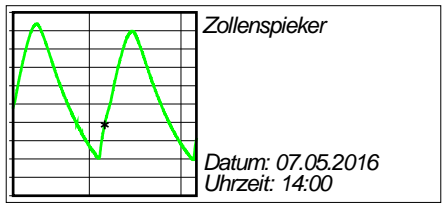
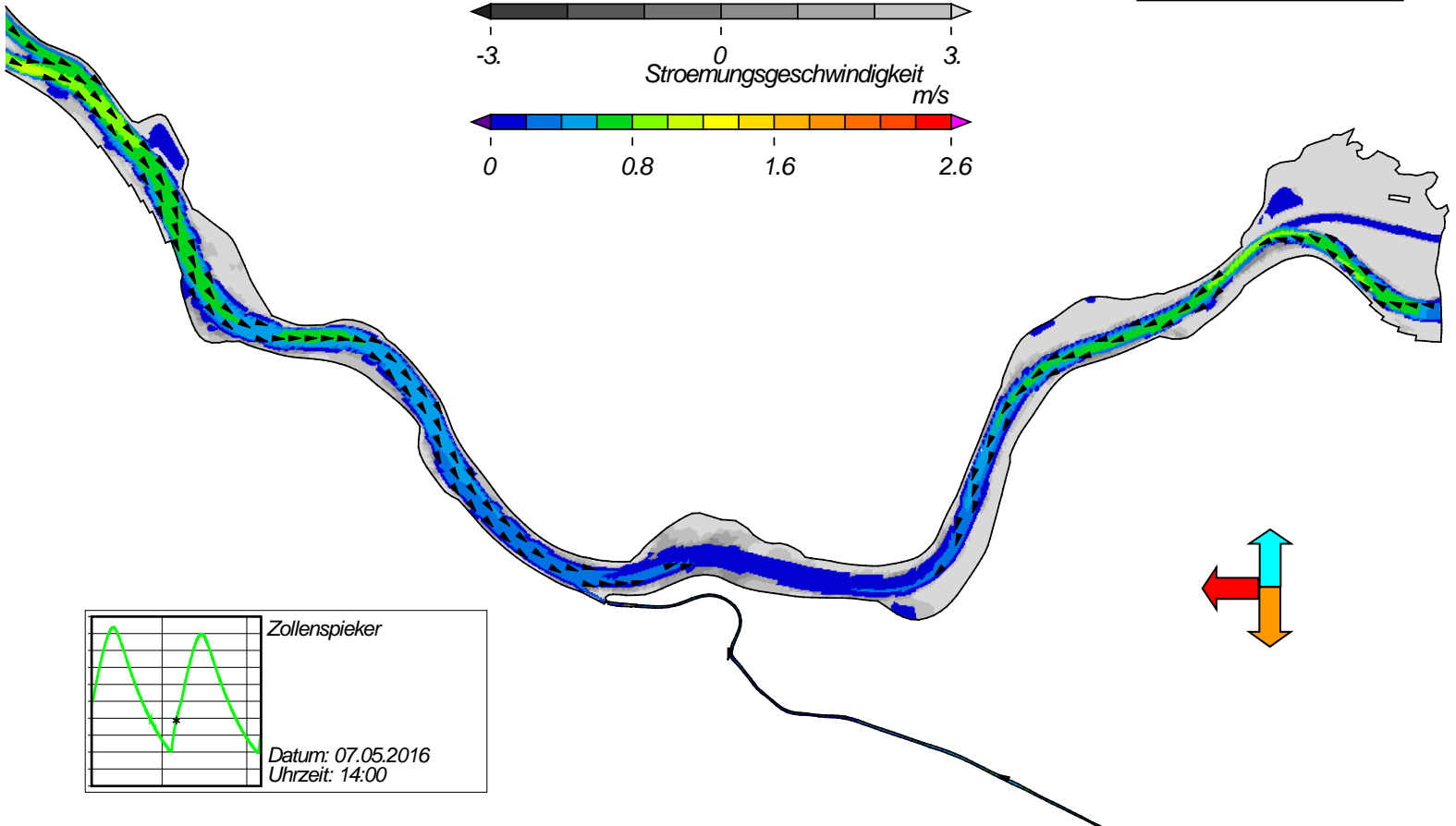
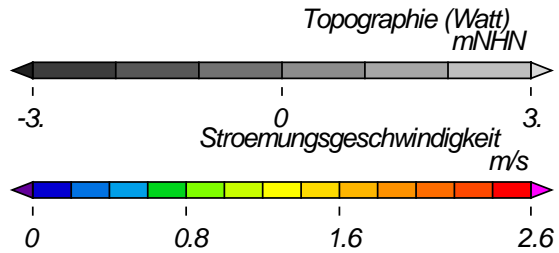


USER: BAW-AK (Referat K3) FILE: hvlew2d0016.cgm

Springtide - Stroemungsgeschwindigkeit



Topographie

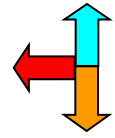
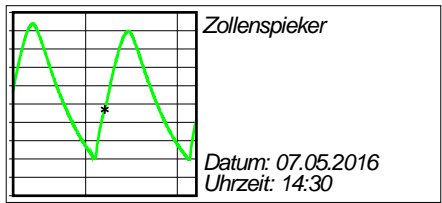
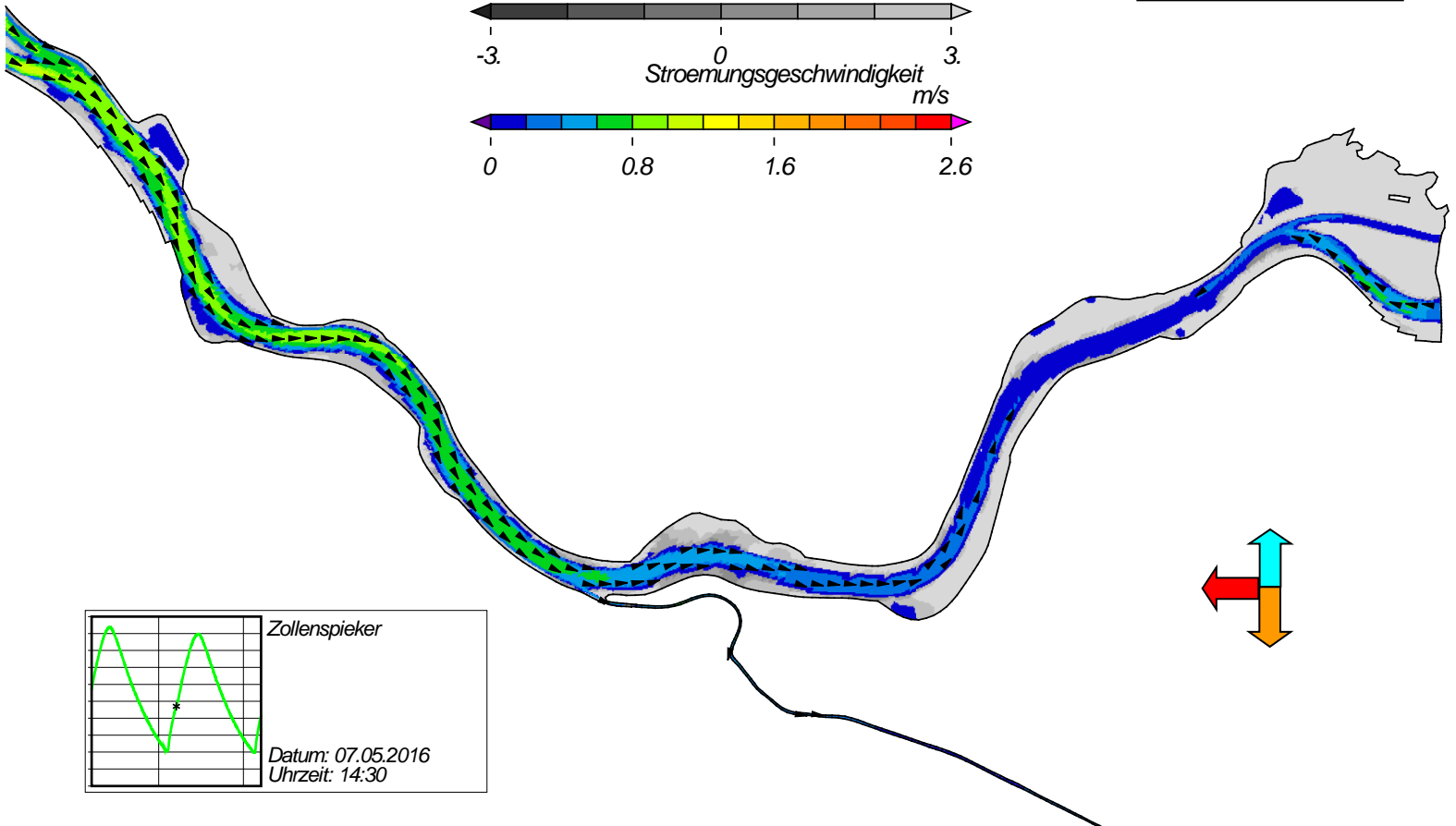
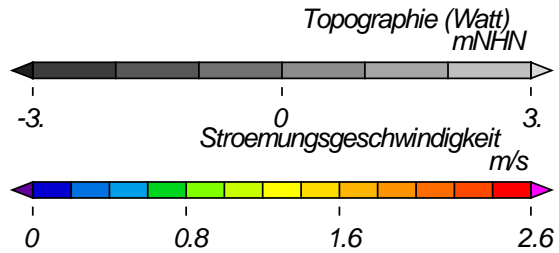


USER: BAW-AK (Referat K3) FILE: hvlew2d0017.cgm

Springtide - Stroemungsgeschwindigkeit



Topographie

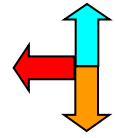
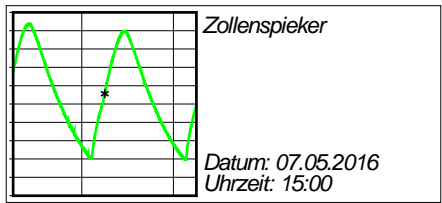
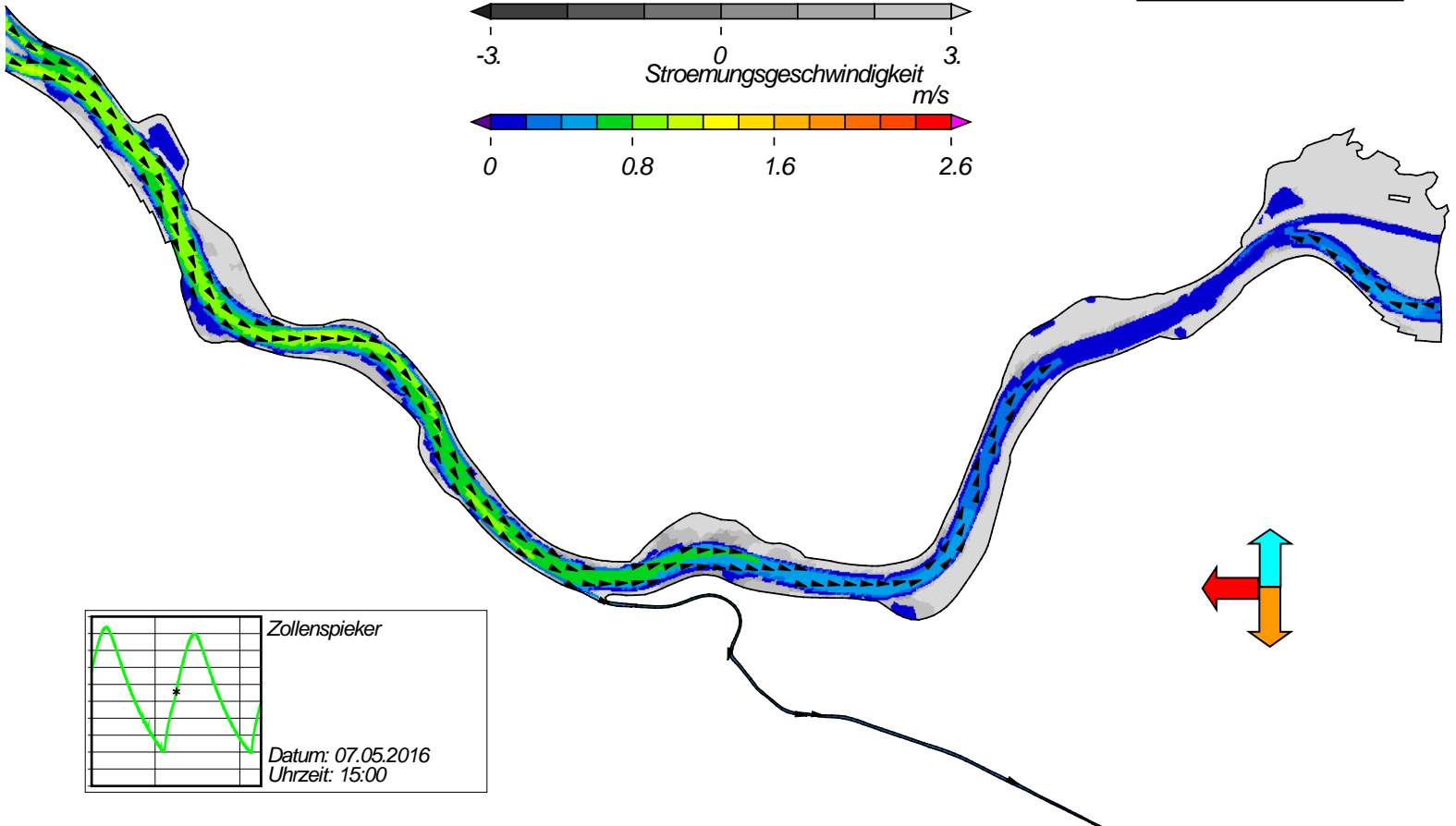
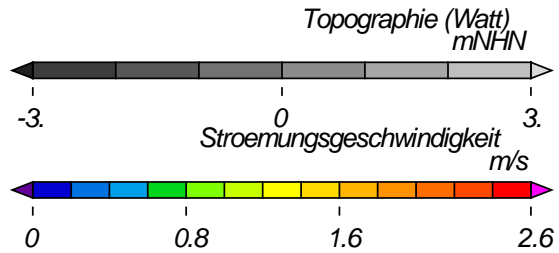


USER: BAW-AK (Referat K3) FILE: hvlew2d0018.cgm

Springtide - Stroemungsgeschwindigkeit



Topographie

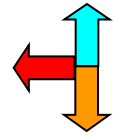
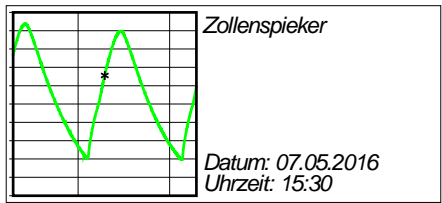
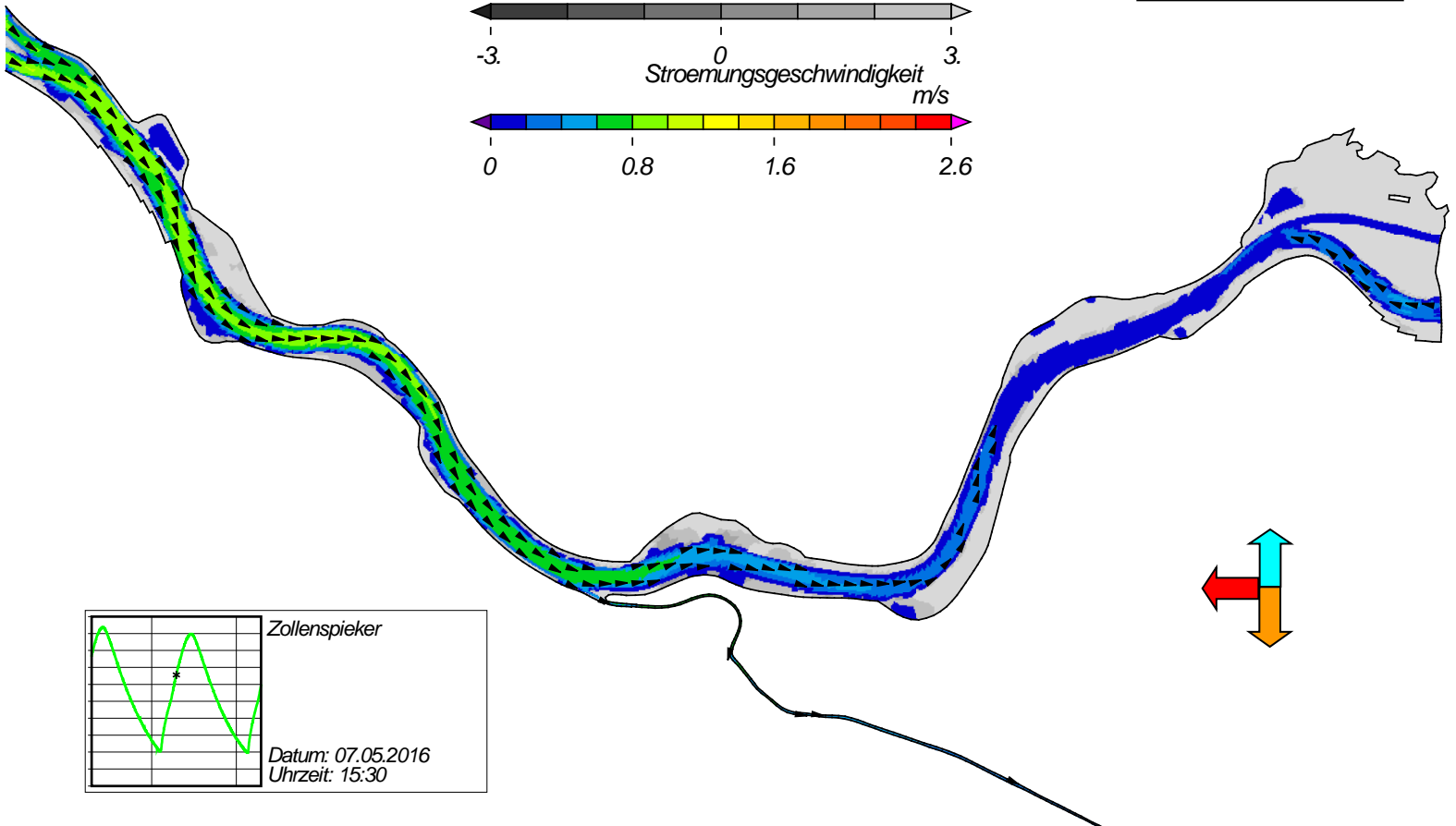
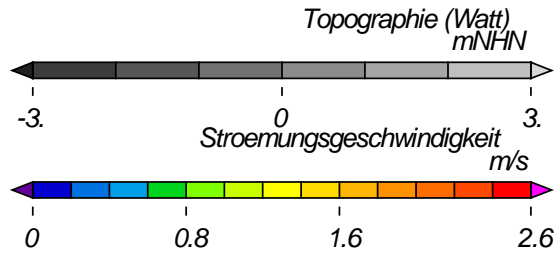


USER: BAW-AK (Referat K3) FILE: hvlew2d00t9.cgm

Springtide - Stroemungsgeschwindigkeit



Topographie

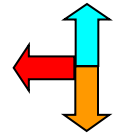
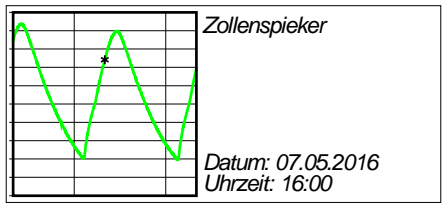
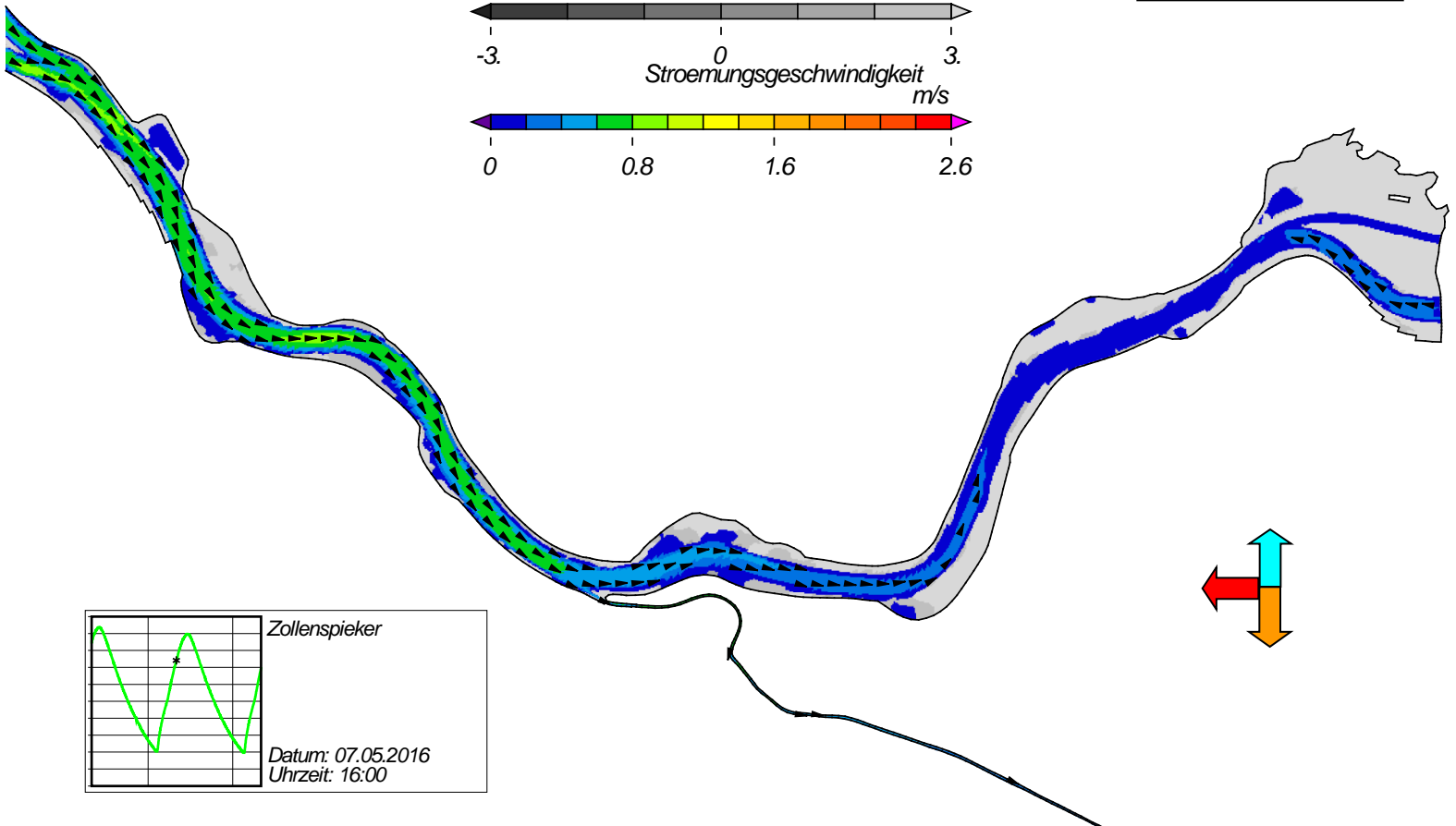
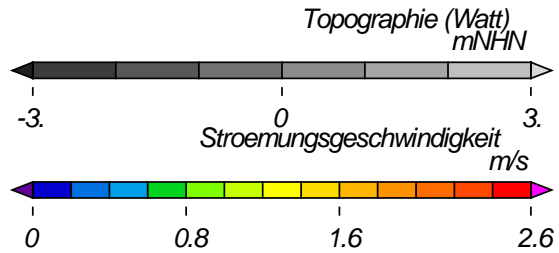


USER: BAW-AK (Referat K3) FILE: hvlew2d0020.cgm

Springtide - Stroemungsgeschwindigkeit



Topographie

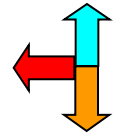
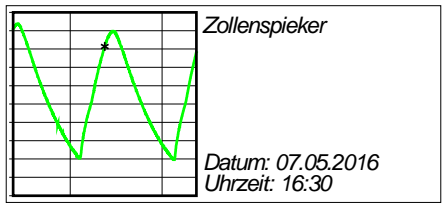
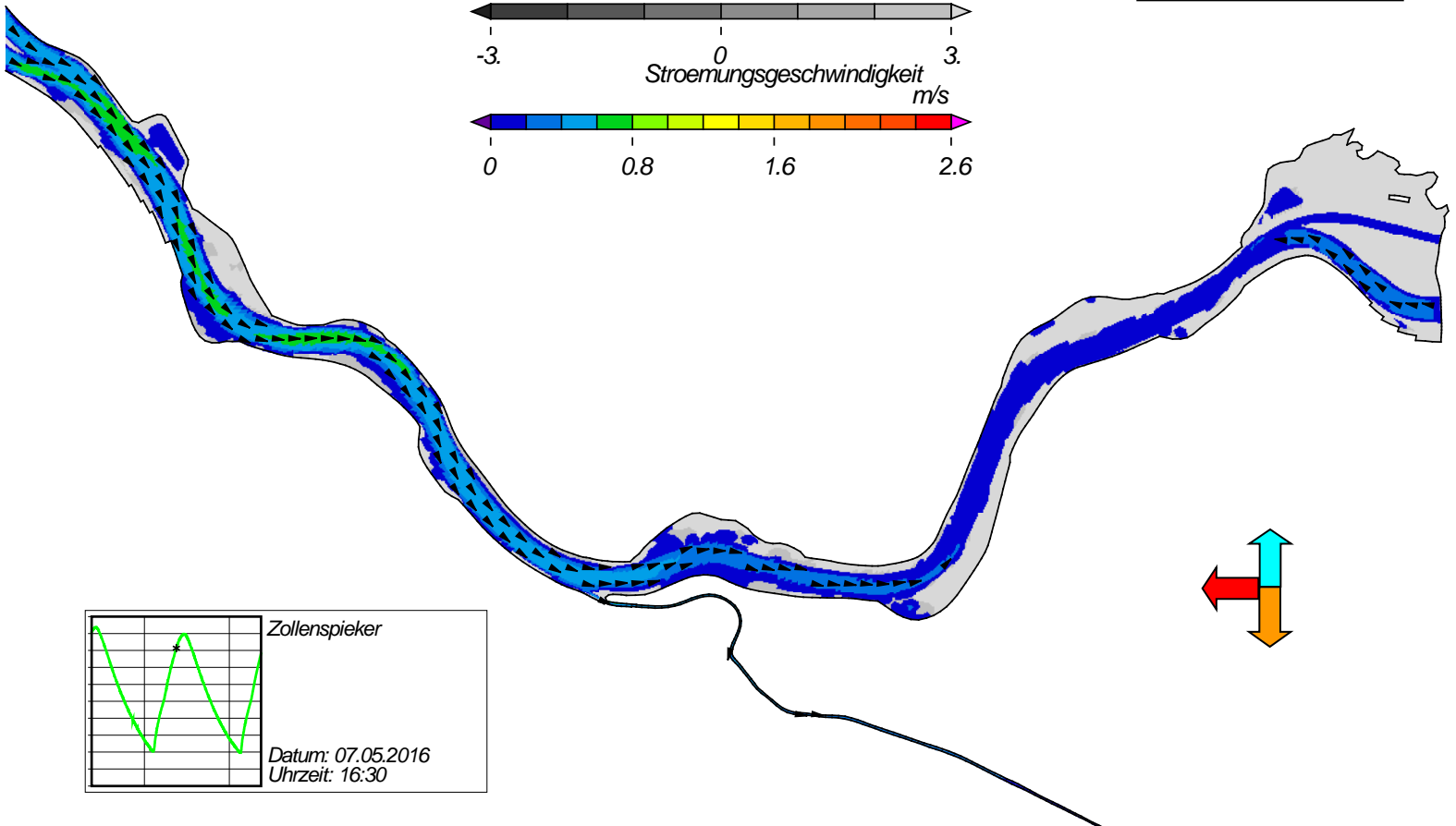
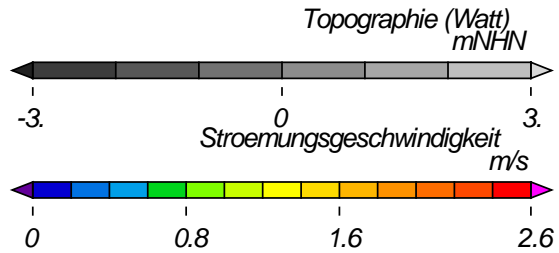


USER: BAW-AK (Referat K3) FILE: hvlew2d0021.cgm

Springtide - Stroemungsgeschwindigkeit



Topographie

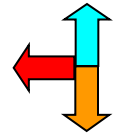
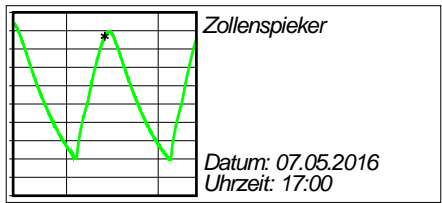
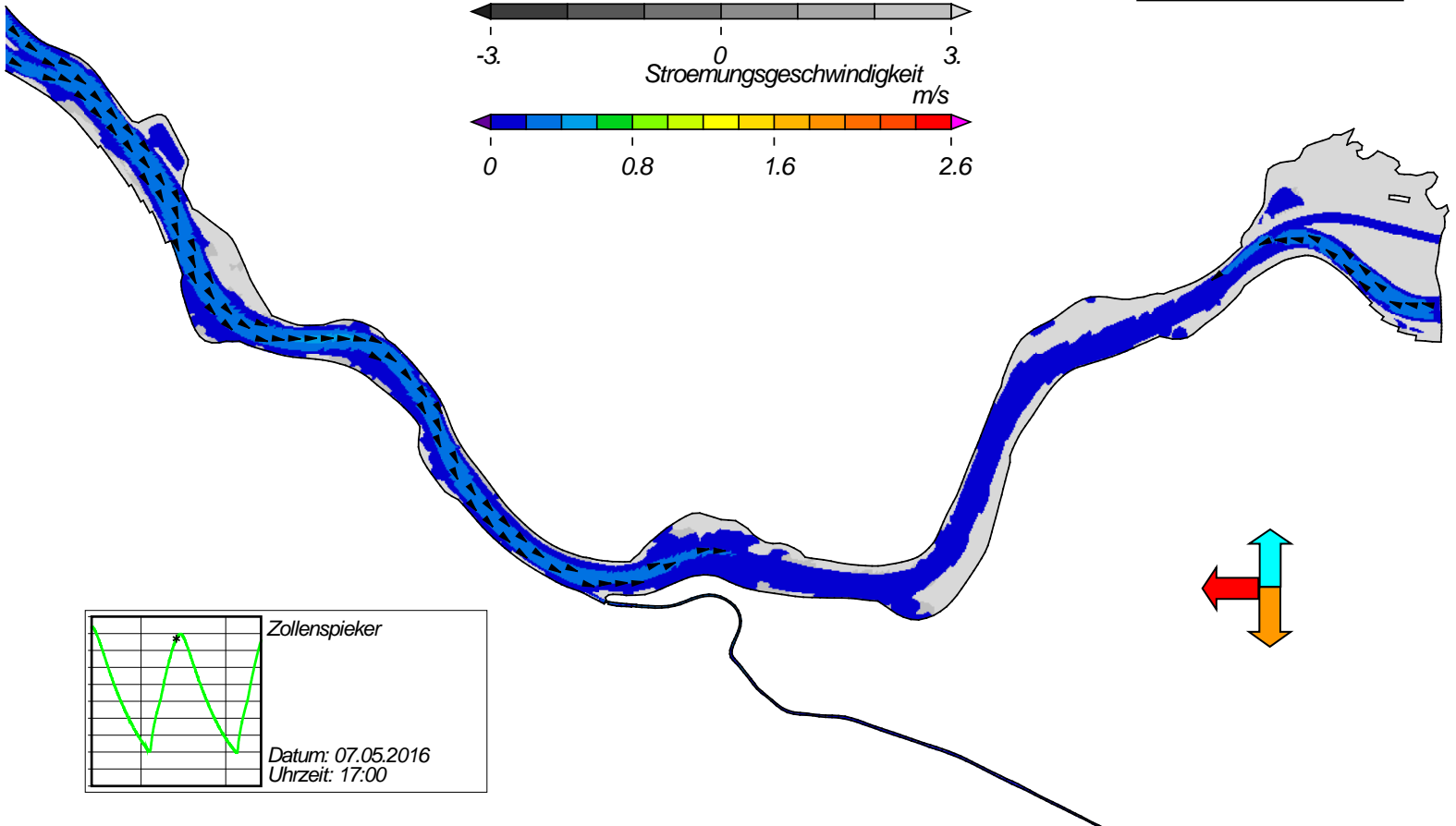
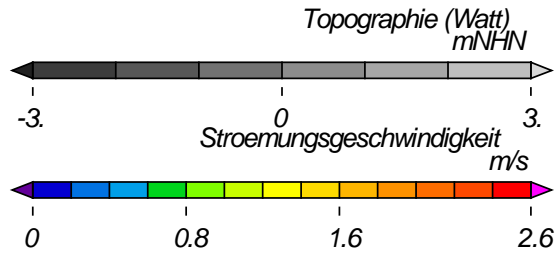


USER: BAW-AK (Referat K3) FILE: hvievw2d0022.cgm

Springtide - Stroemungsgeschwindigkeit



Topographie

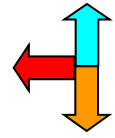
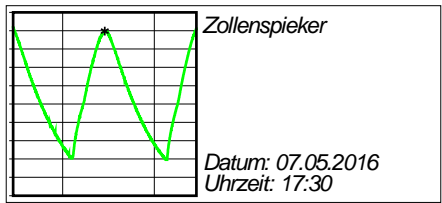
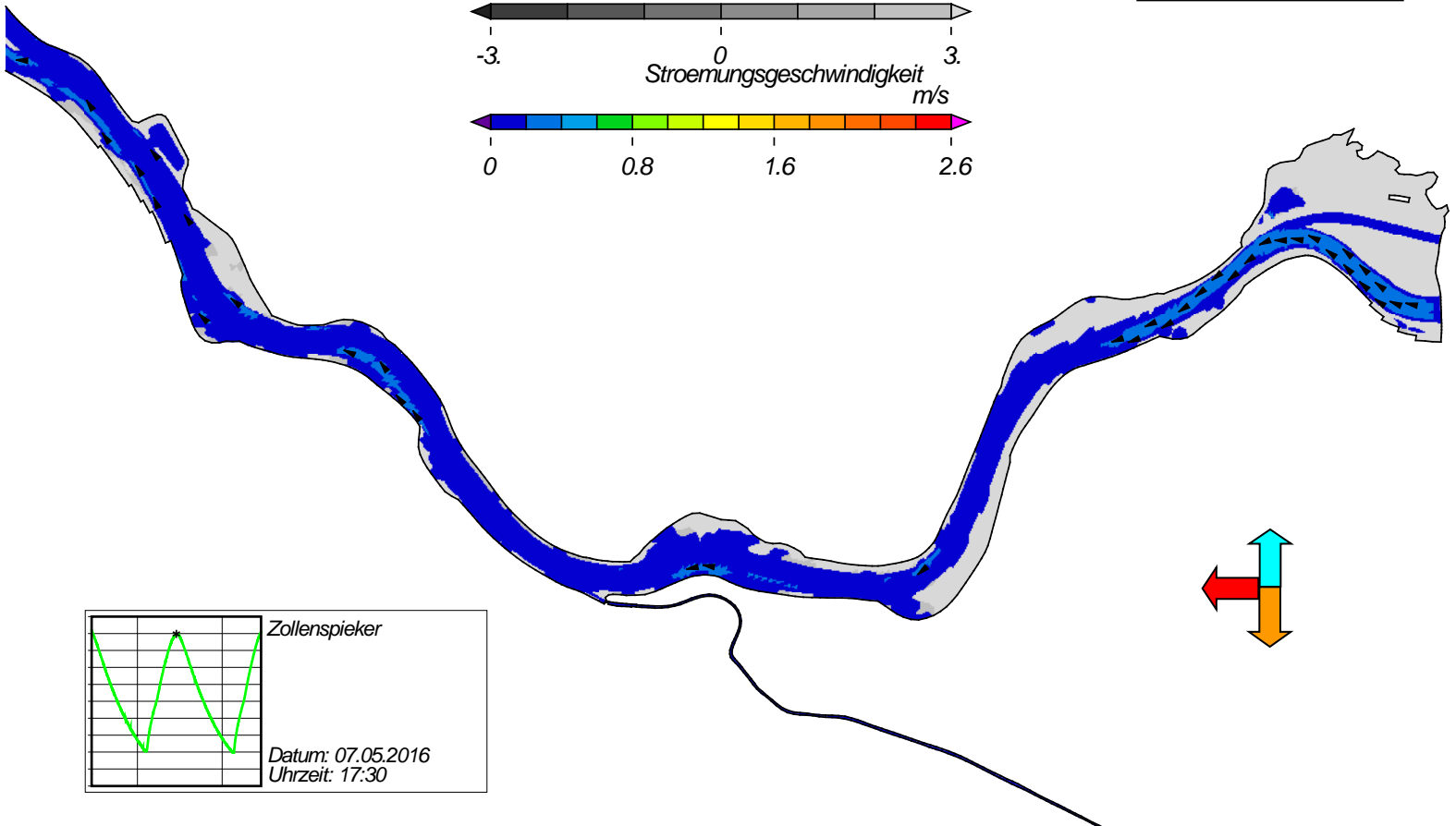
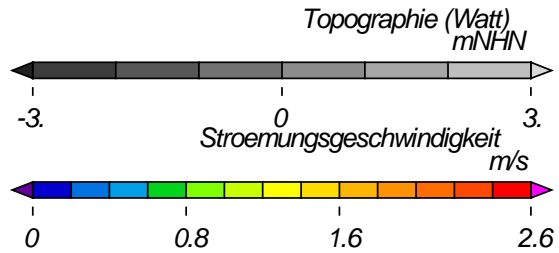


USER: BAW-AK (Referat K3) FILE: hvievw2d0023.cgm

Springtide - Stroemungsgeschwindigkeit



Topographie

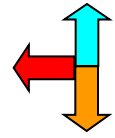
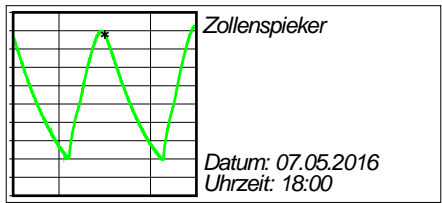
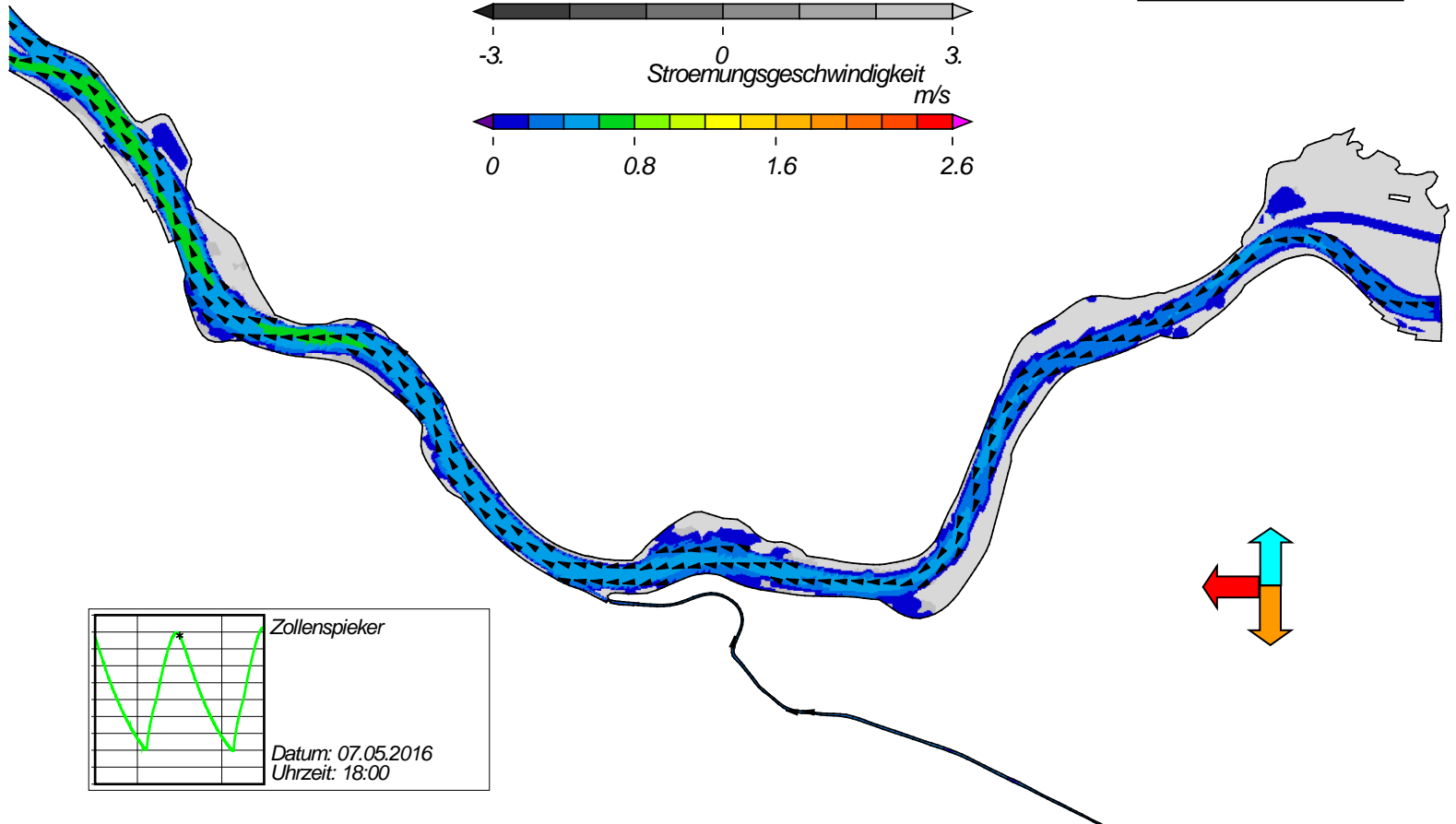
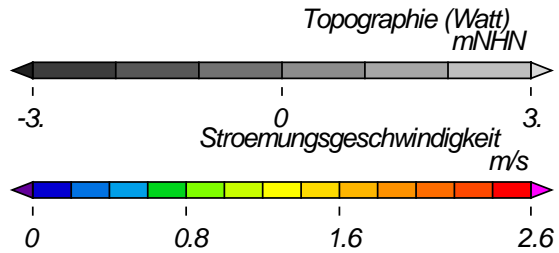


USER: BAW-AK (Referat K3) FILE: hvievw2d0024.cgm

Springtide - Stroemungsgeschwindigkeit



Topographie

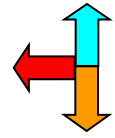
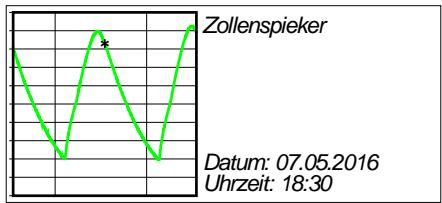
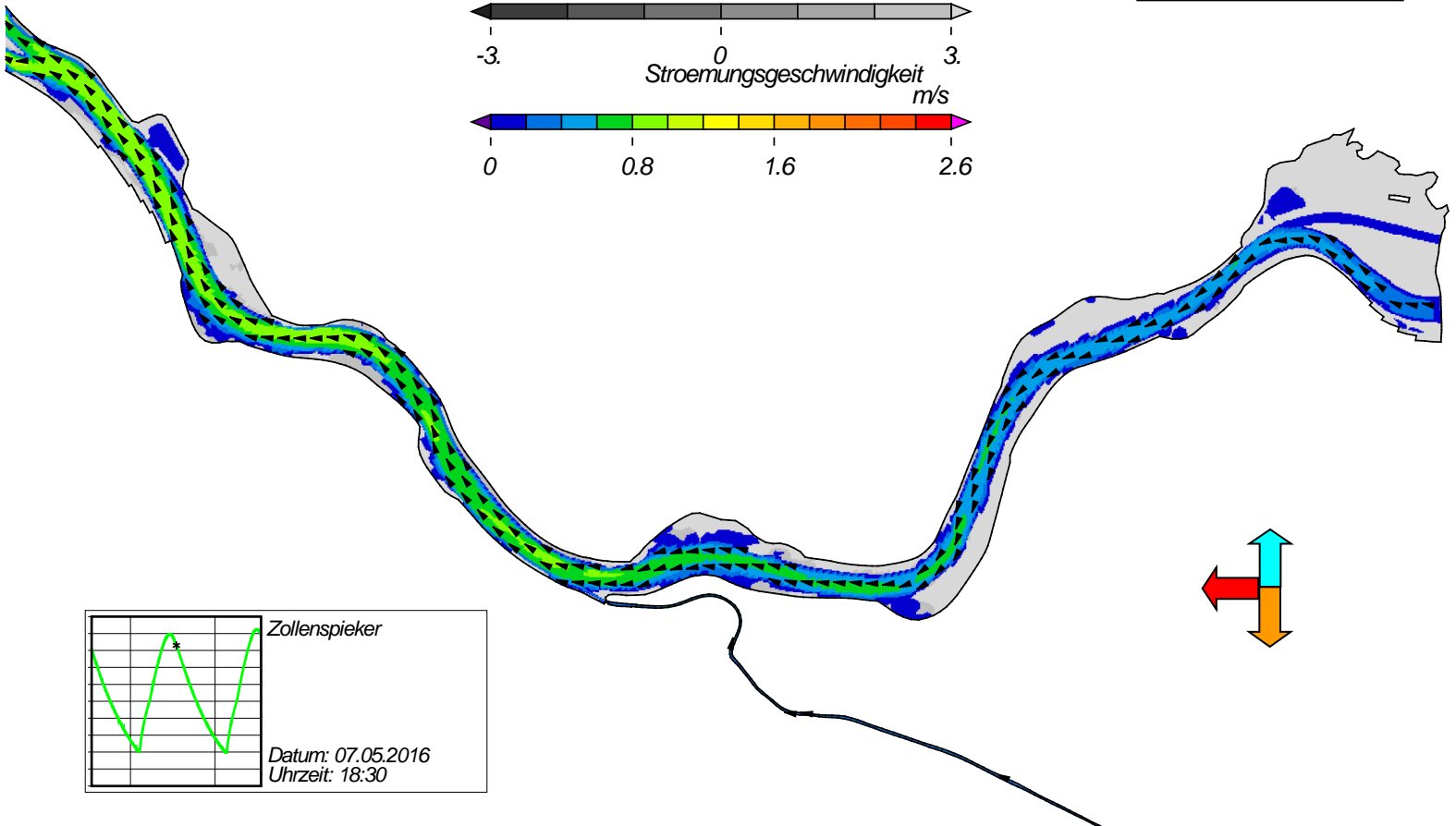
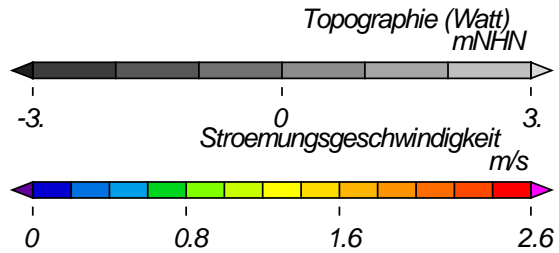


USER: BAW-AK (Referat K3) FILE: hview2d0025.cgm

Springtide - Stroemungsgeschwindigkeit



Topographie

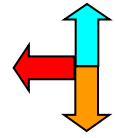
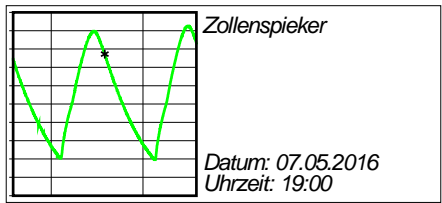
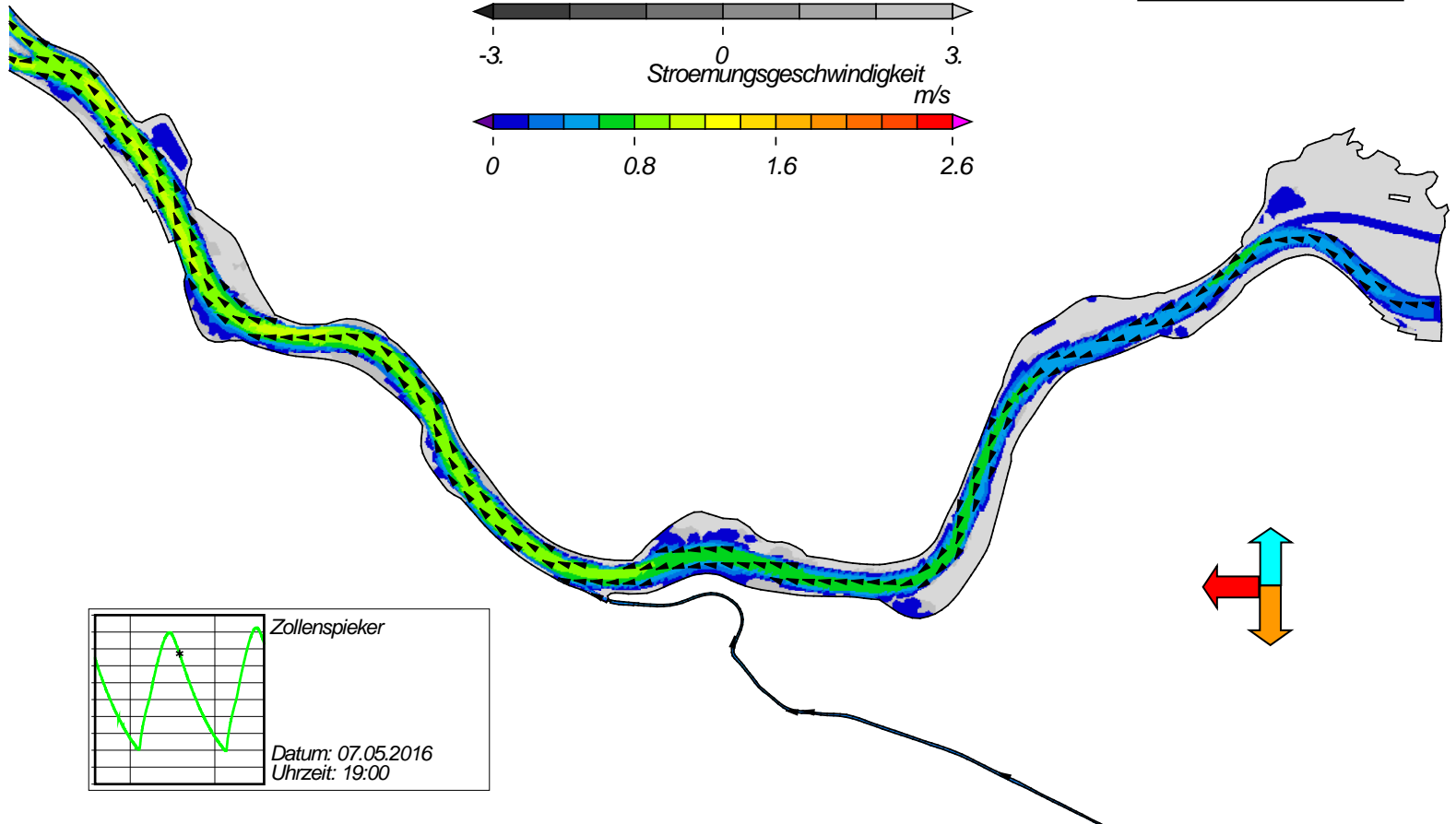
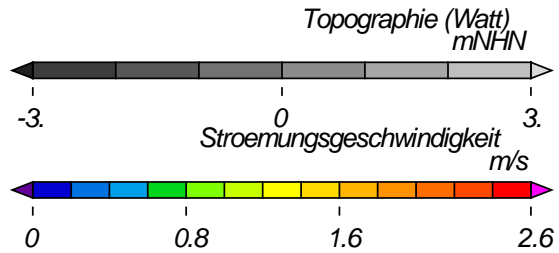


USER: BAW-AK (Referat K3) FILE: hvIEW2d0026.cgm

Springtide - Stroemungsgeschwindigkeit



Topographie

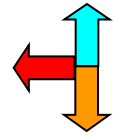
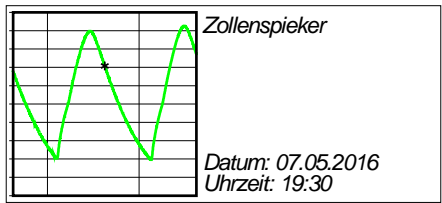
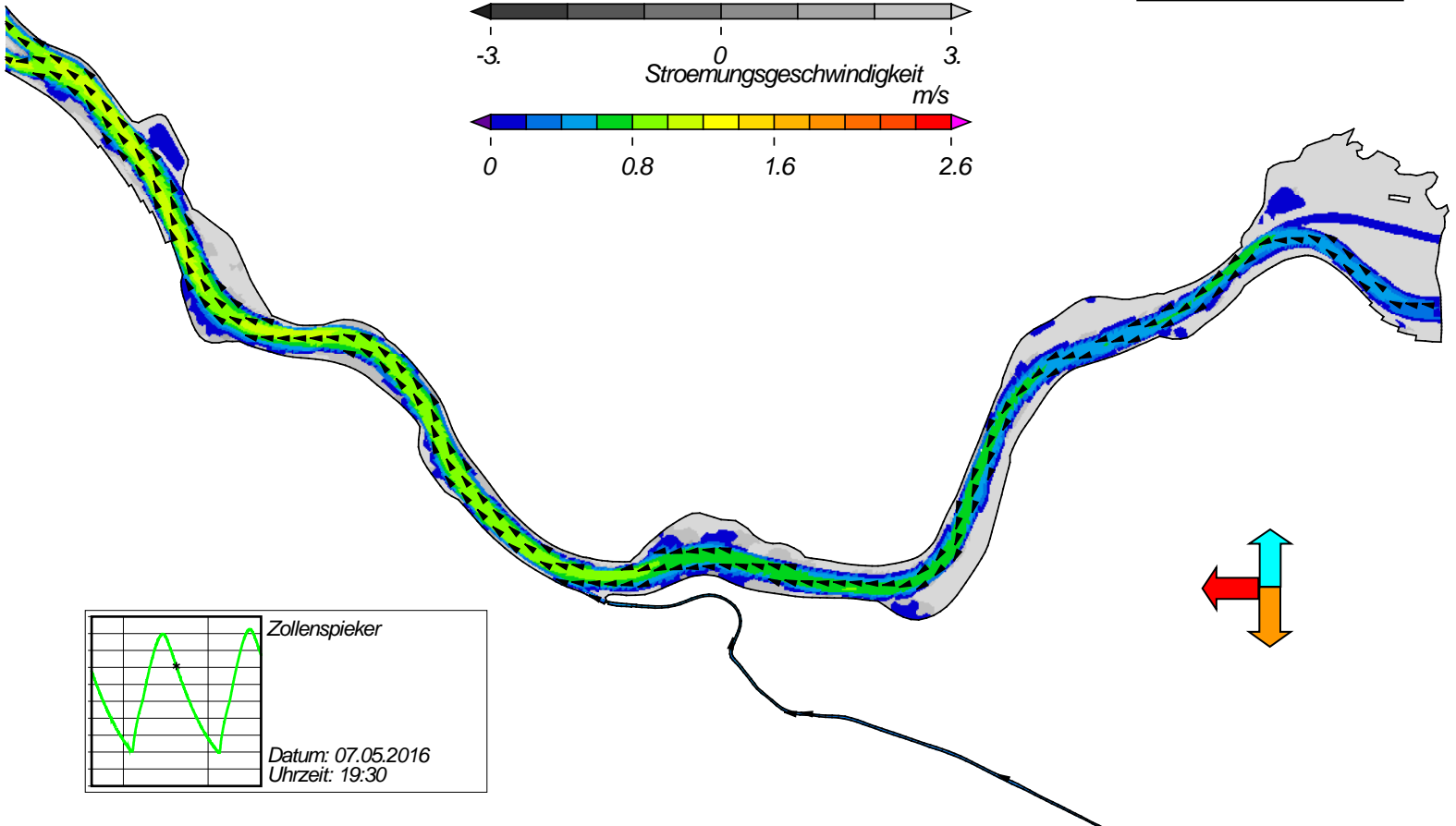
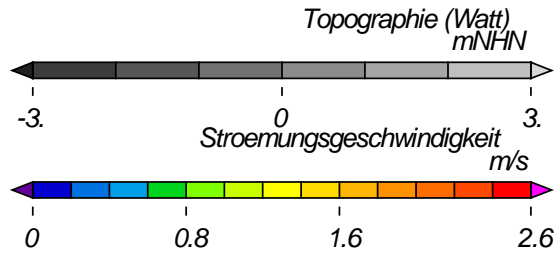


USER: BAW-AK (Referat K3) FILE: hvievw2d0027.cgm

Springtide - Stroemungsgeschwindigkeit



Topographie

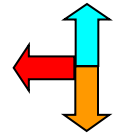
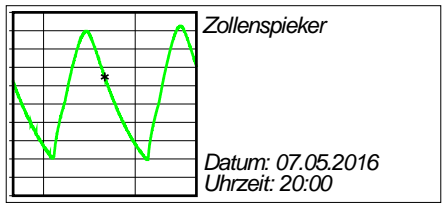
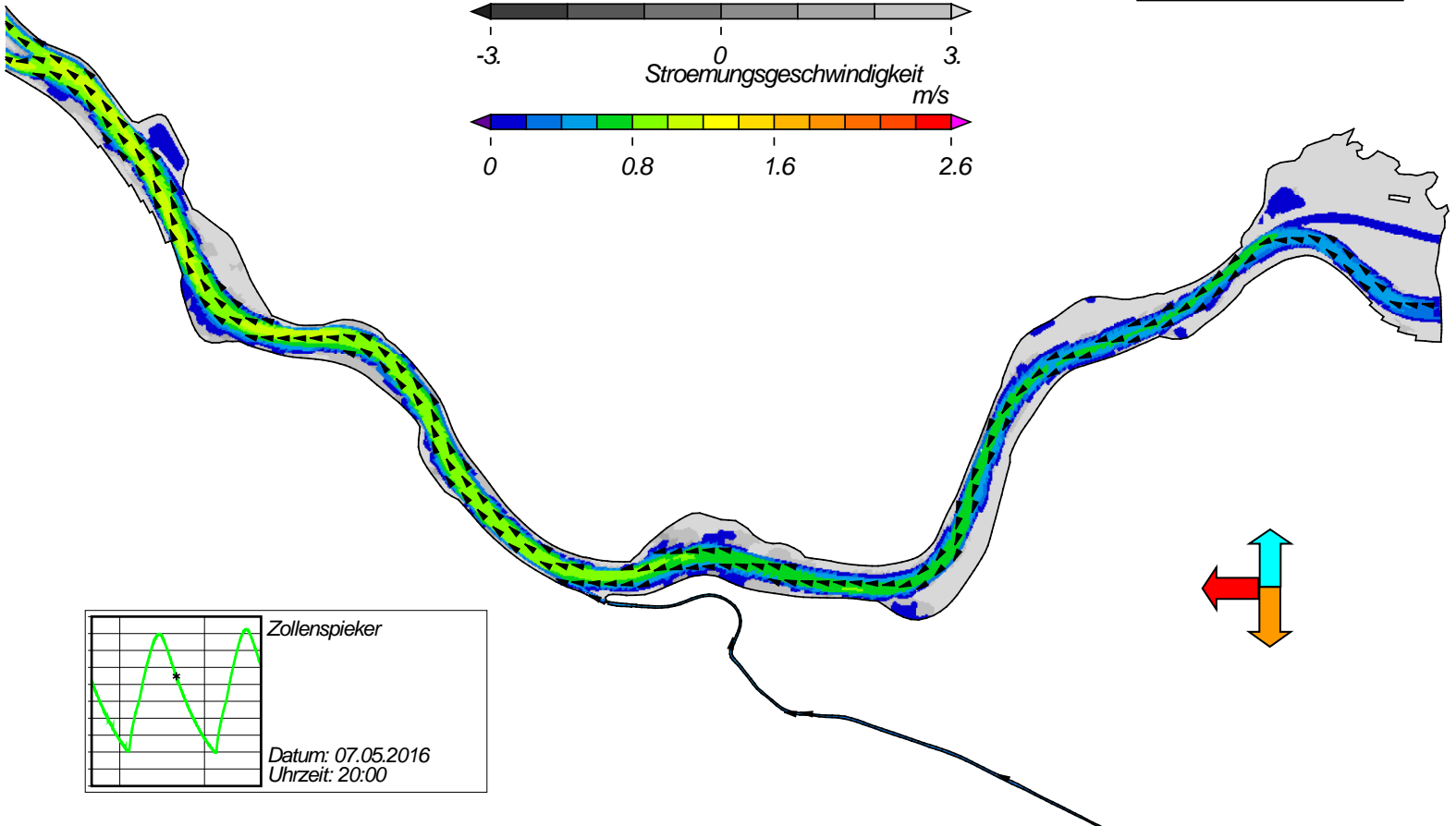
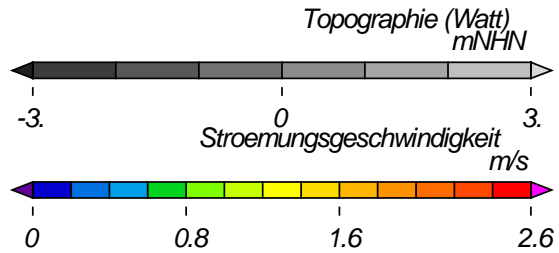


USER: BAW-AK (Referat K3) FILE: hvievw2d0028.cgm

Springtide - Stroemungsgeschwindigkeit



Topographie

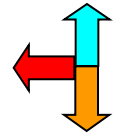
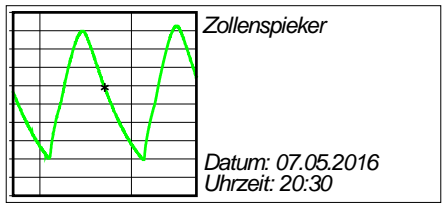
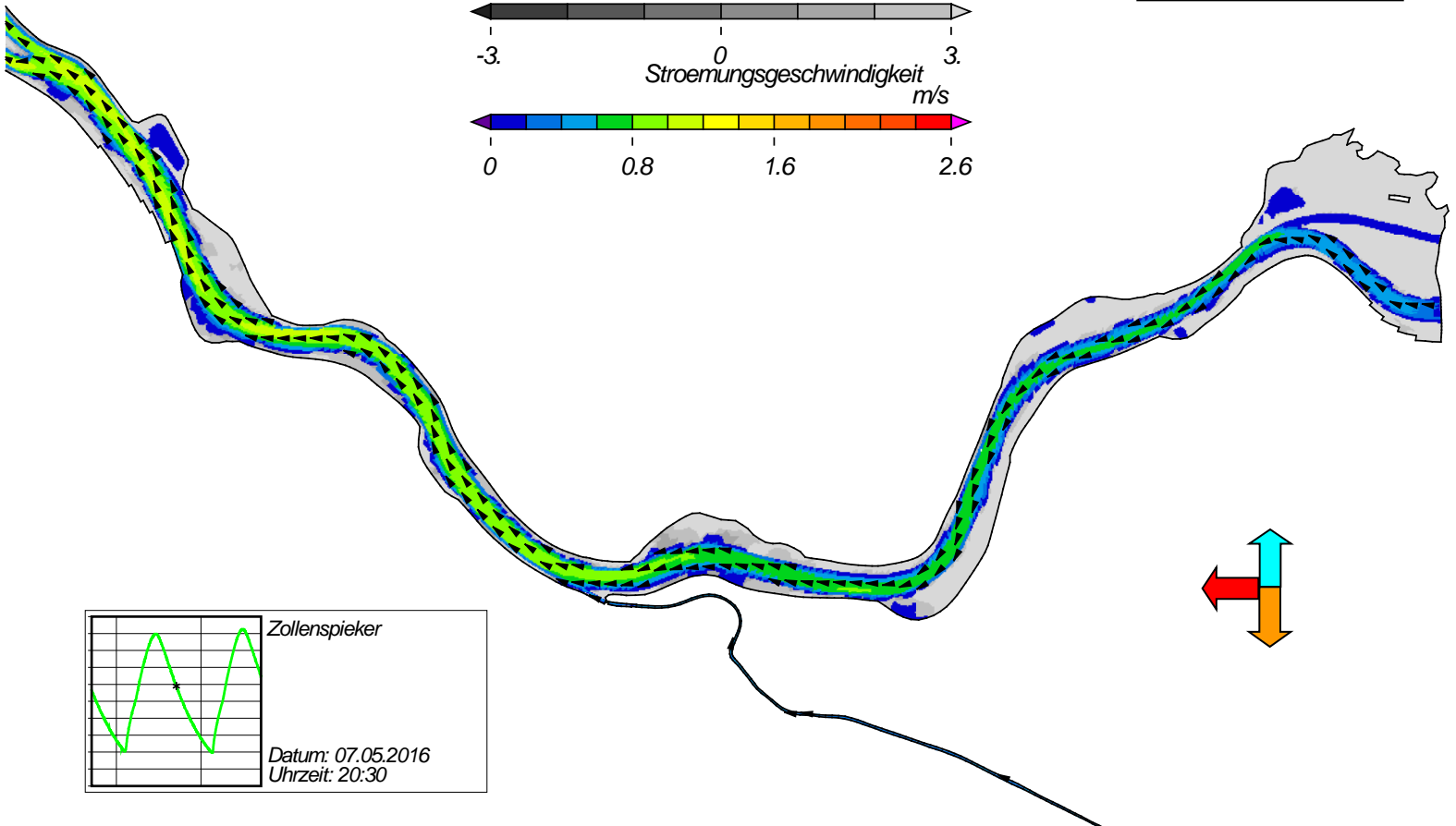
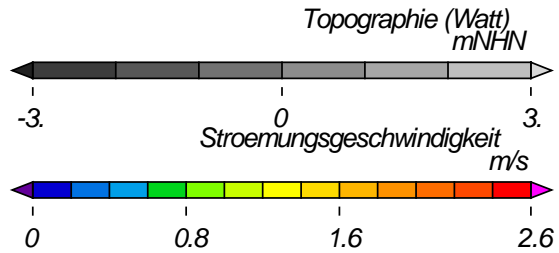


USER: BAW-AK (Referat K3) FILE: hview2d0029.cgm

Springtide - Stroemungsgeschwindigkeit



Topographie

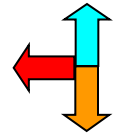
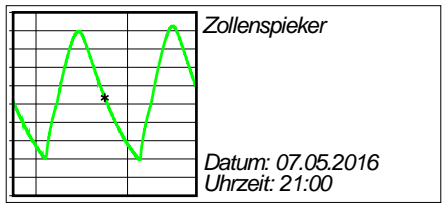
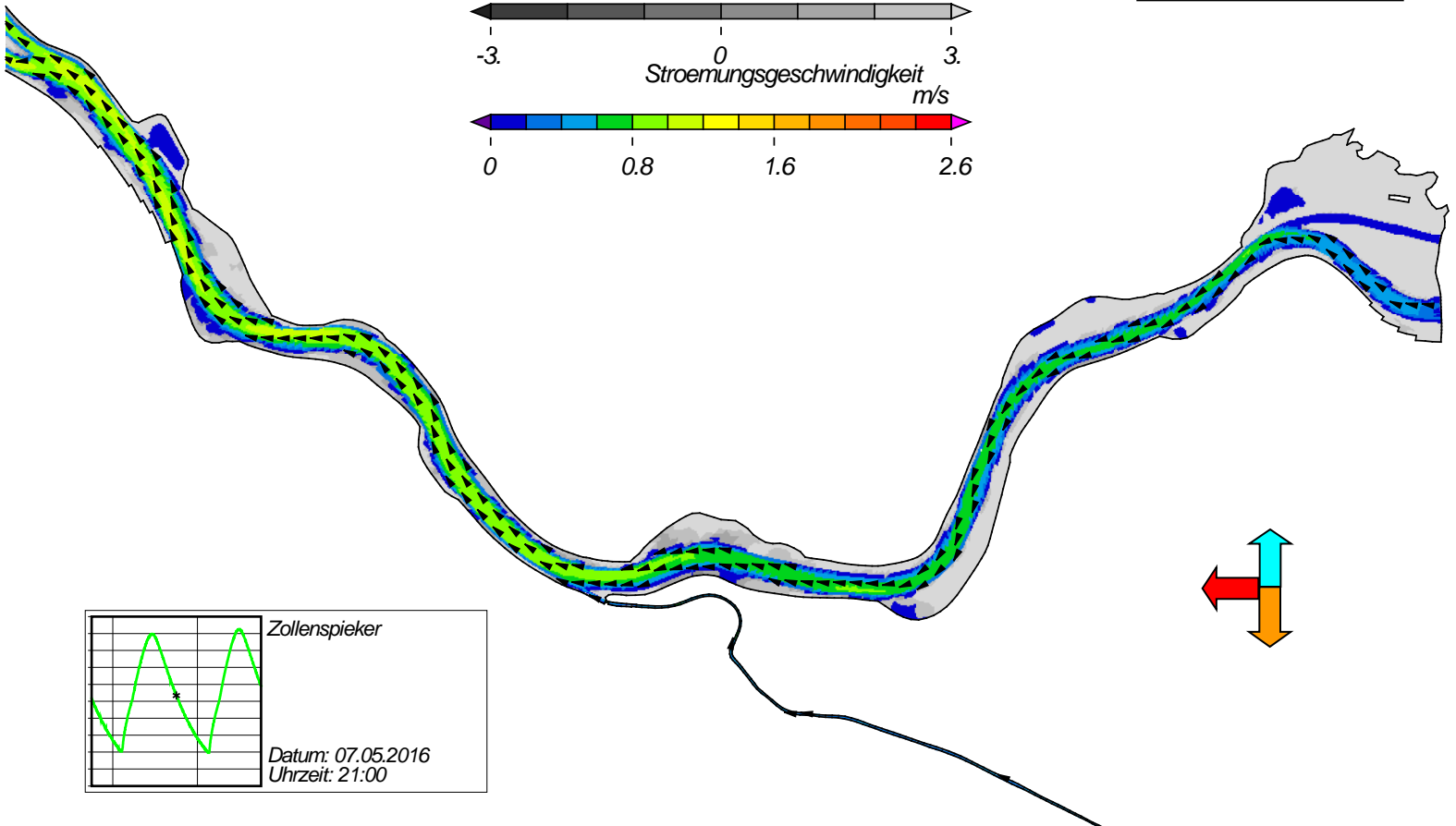
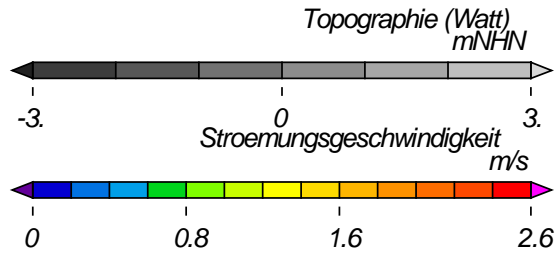


USER: BAW-AK (Referat K3) FILE: hvlew2d0030.cgm

Springtide - Stroemungsgeschwindigkeit



Topographie

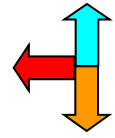
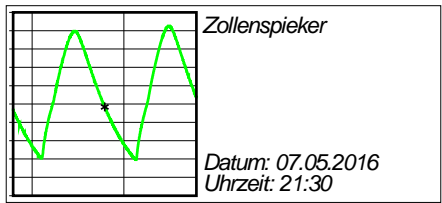
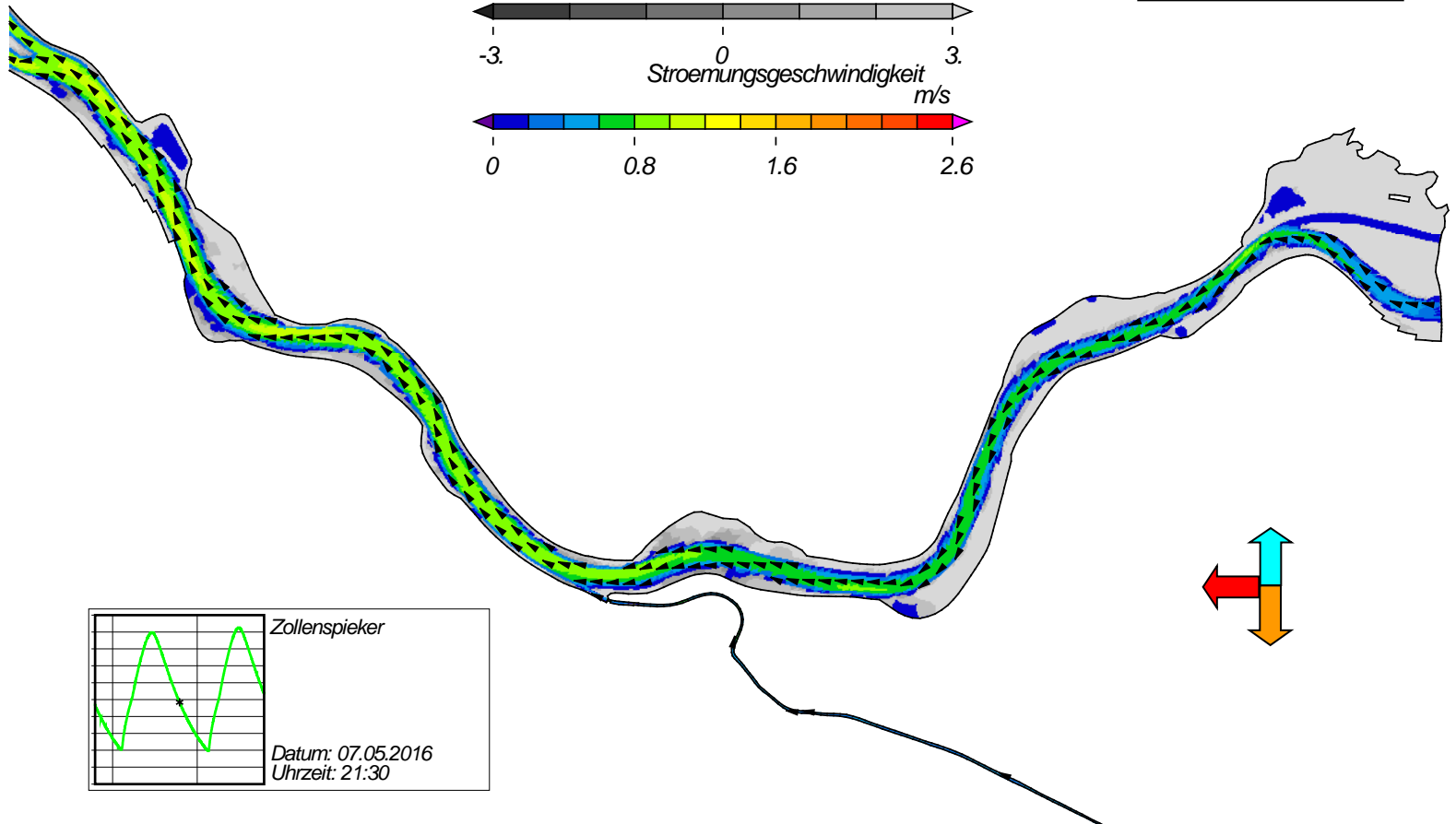
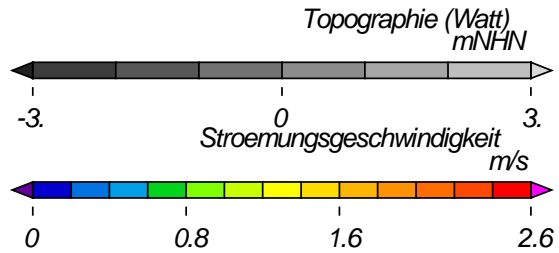


USER: BAW-AK (Referat K3) FILE: hvlew2d0031.cgm

Springtide - Stroemungsgeschwindigkeit



Topographie

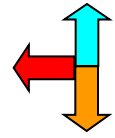
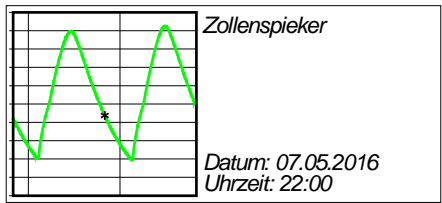
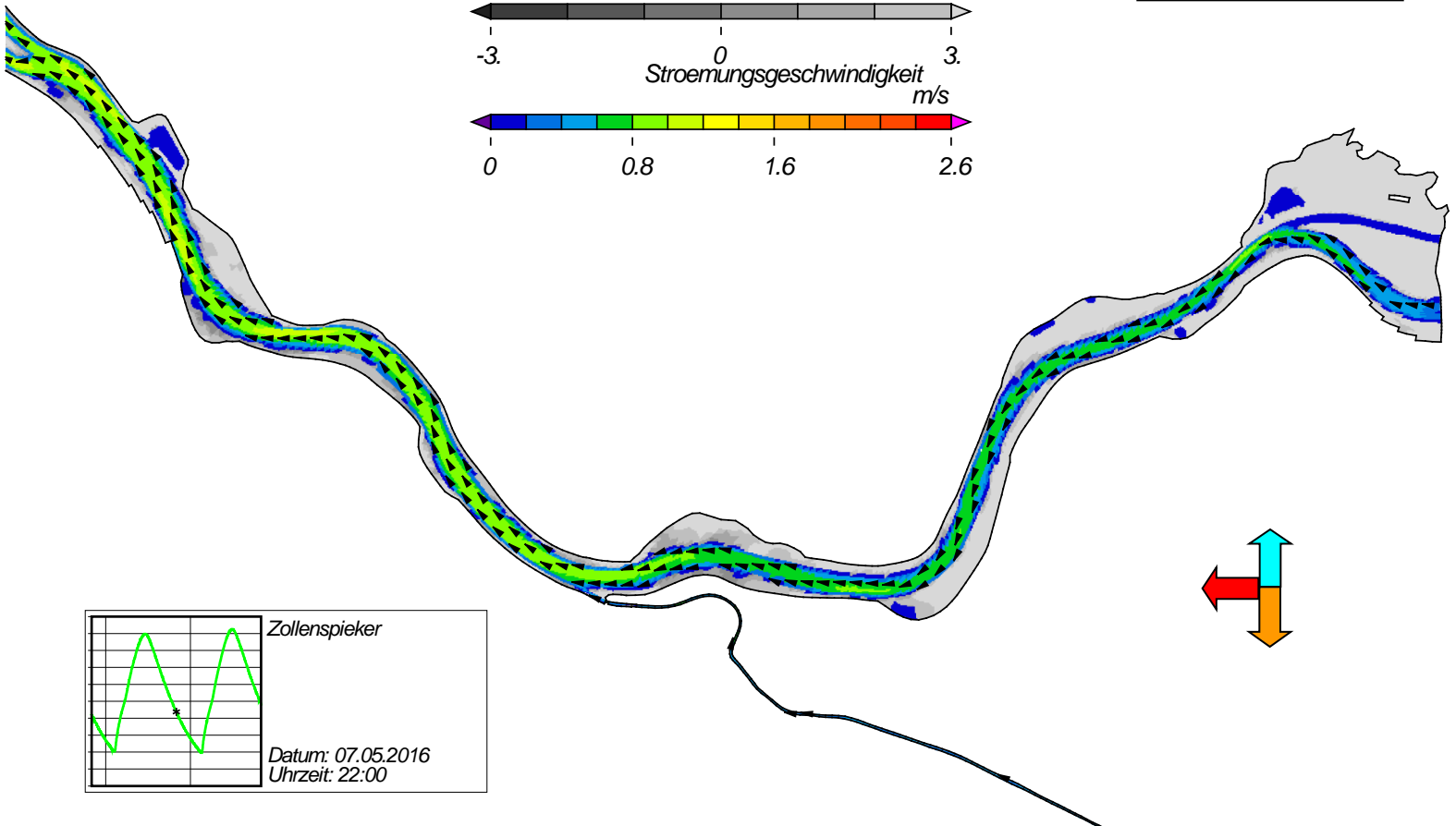
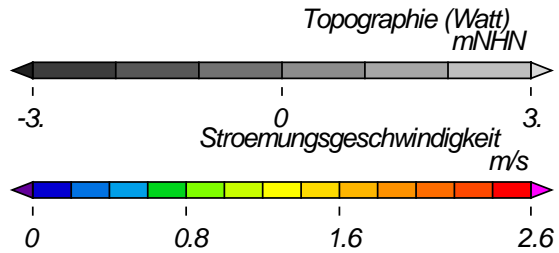


USER: BAW-AK (Referat K3) FILE: hview2d0032.cgm

Springtide - Stroemungsgeschwindigkeit



Topographie

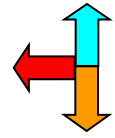
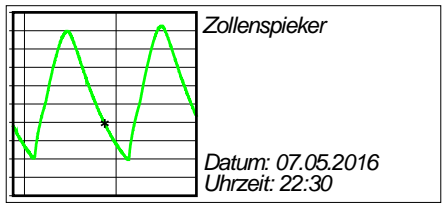
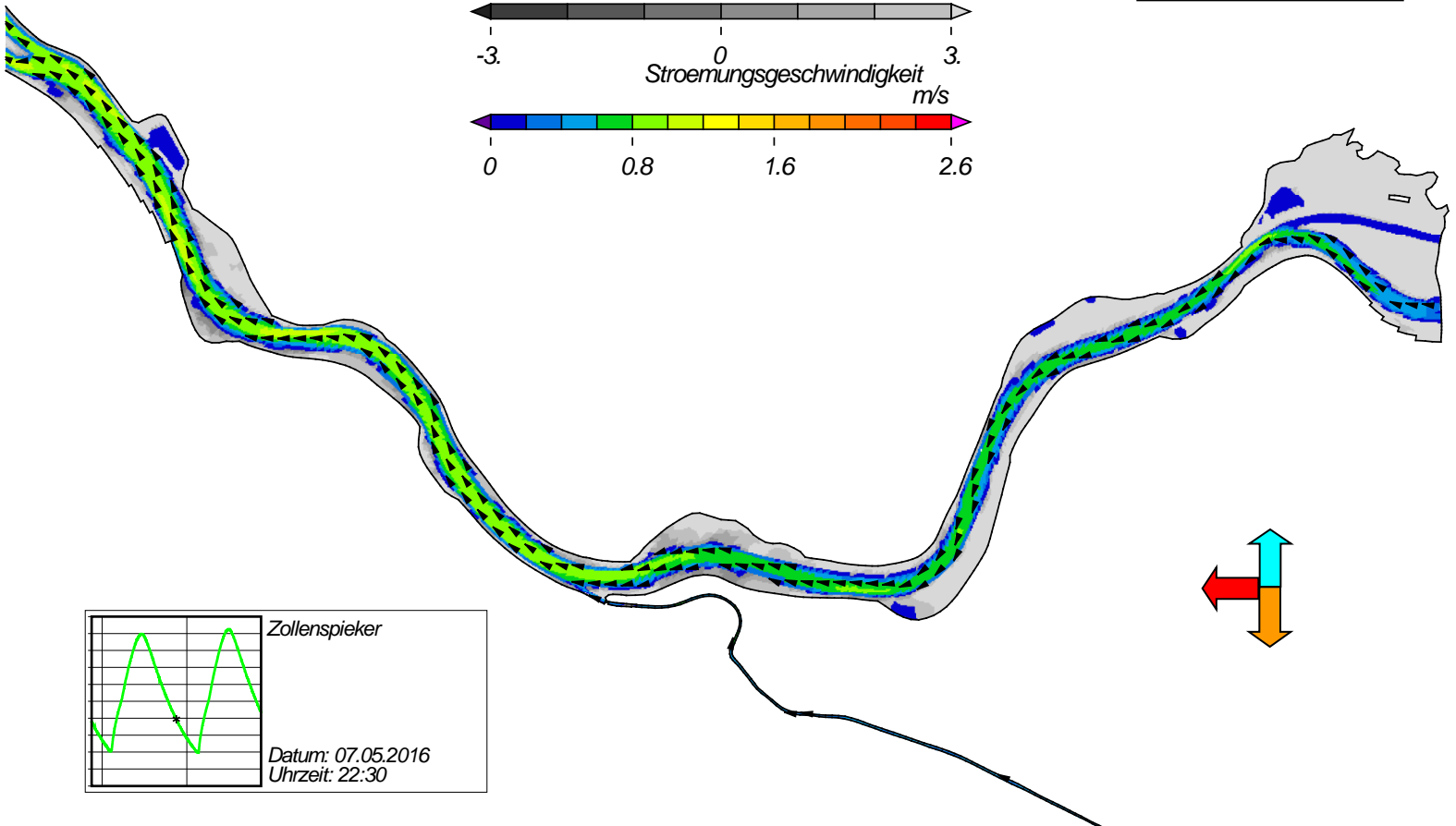
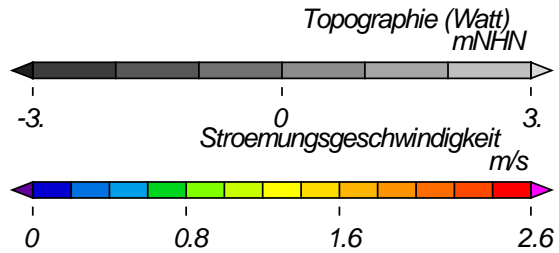


USER: BAW-AK (Referat K3) FILE: hvlew2d0033.cgm

Springtide - Stroemungsgeschwindigkeit



Topographie

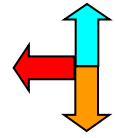
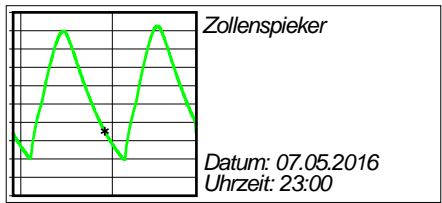
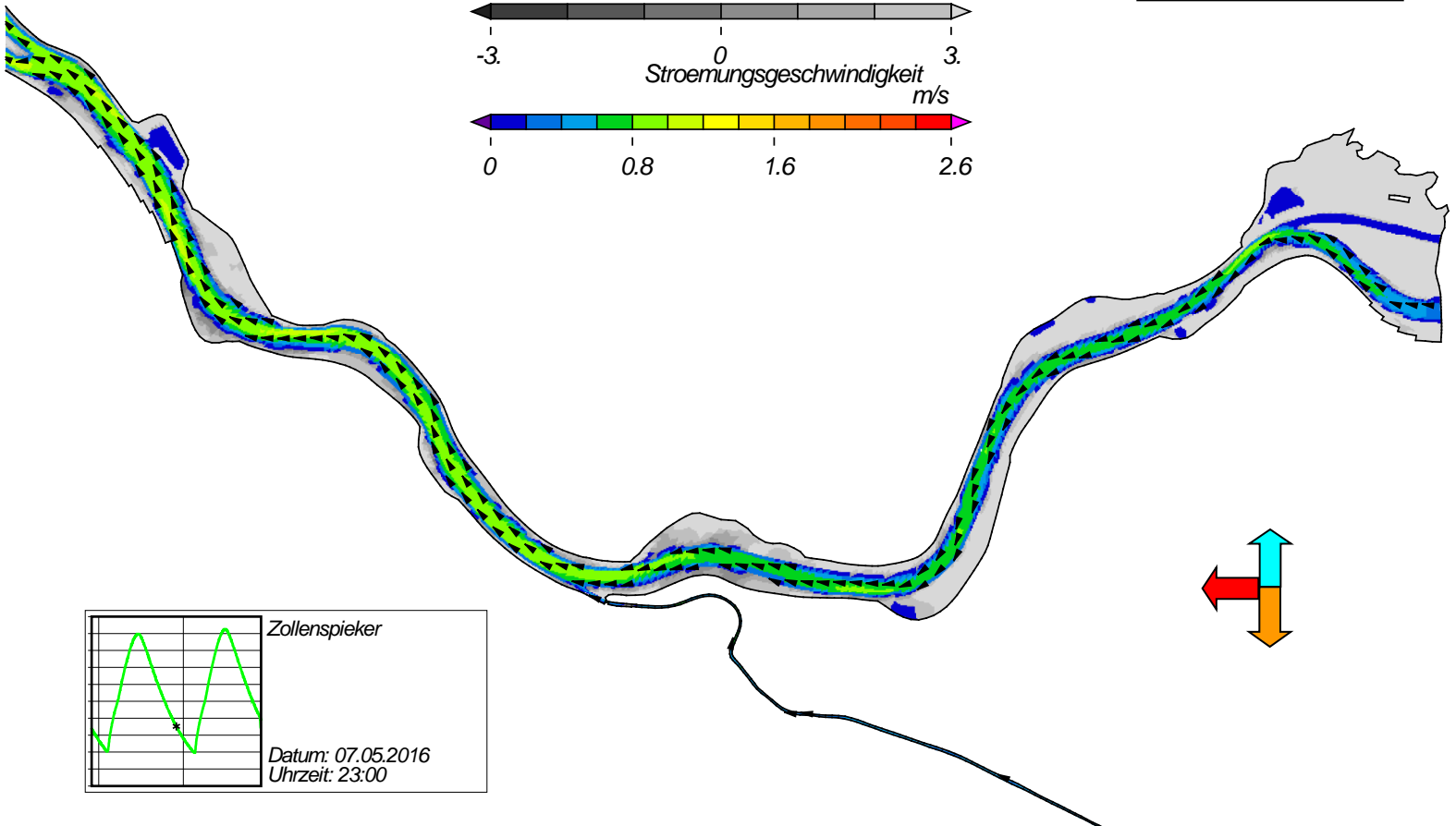
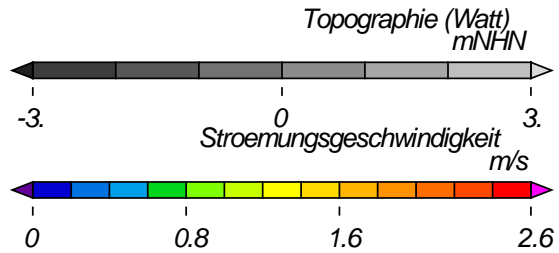


USER: BAW-AK (Referat K3) FILE: hview2d0034.cgm

Springtide - Stroemungsgeschwindigkeit



Topographie

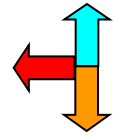
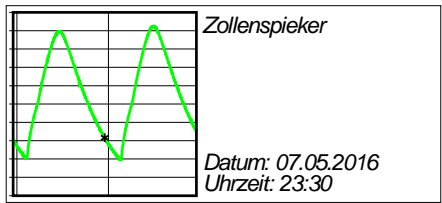
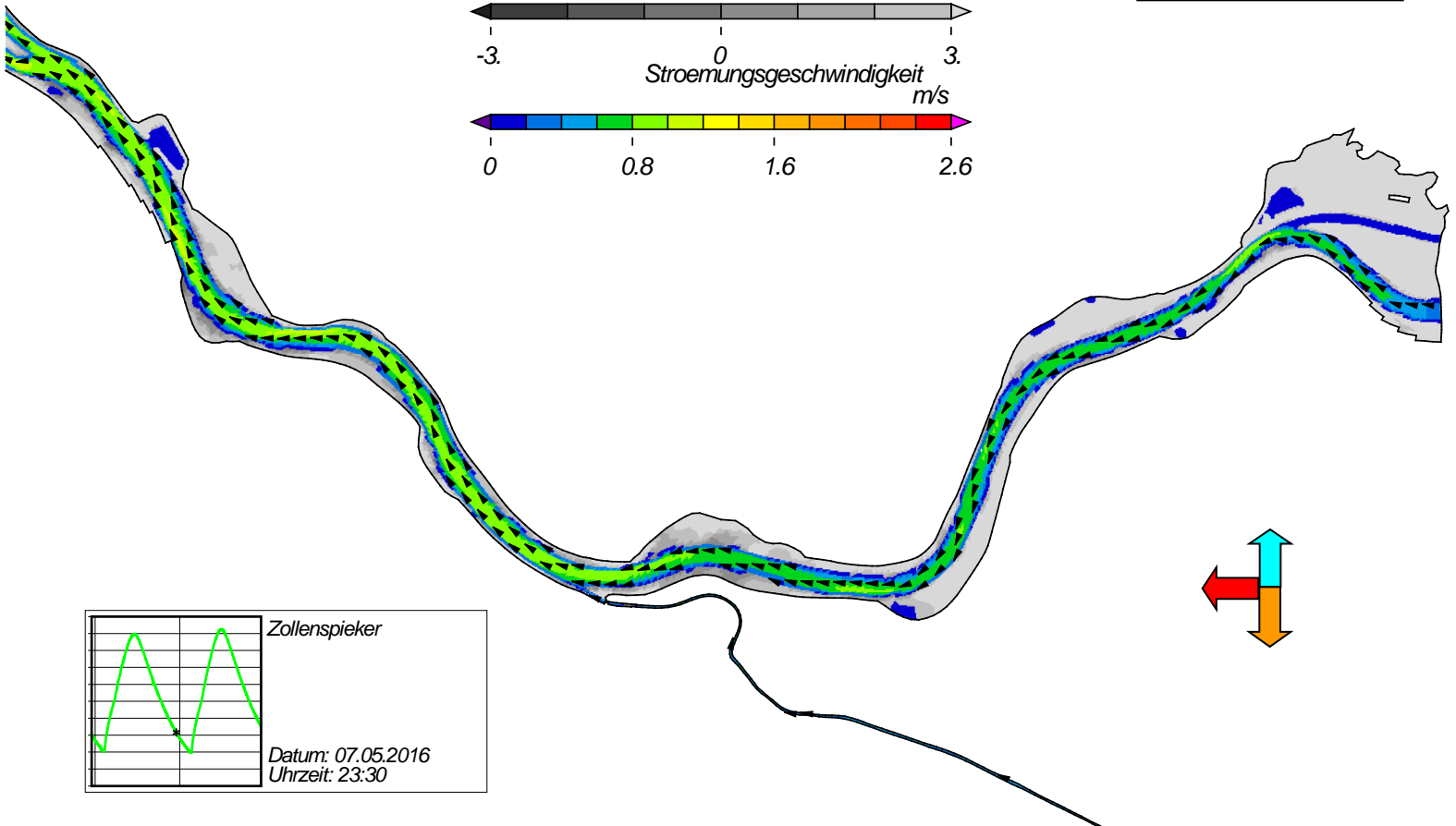
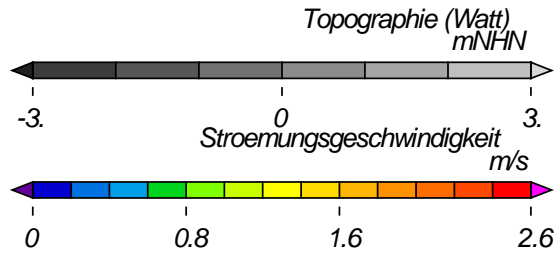


USER: BAW-AK (Referat K3) FILE: hview2d0035.cgm

Springtide - Stroemungsgeschwindigkeit



Topographie

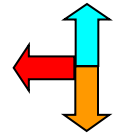
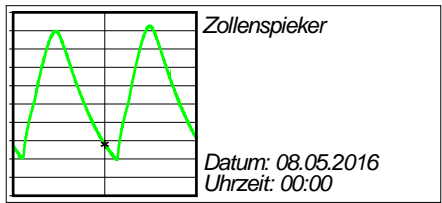
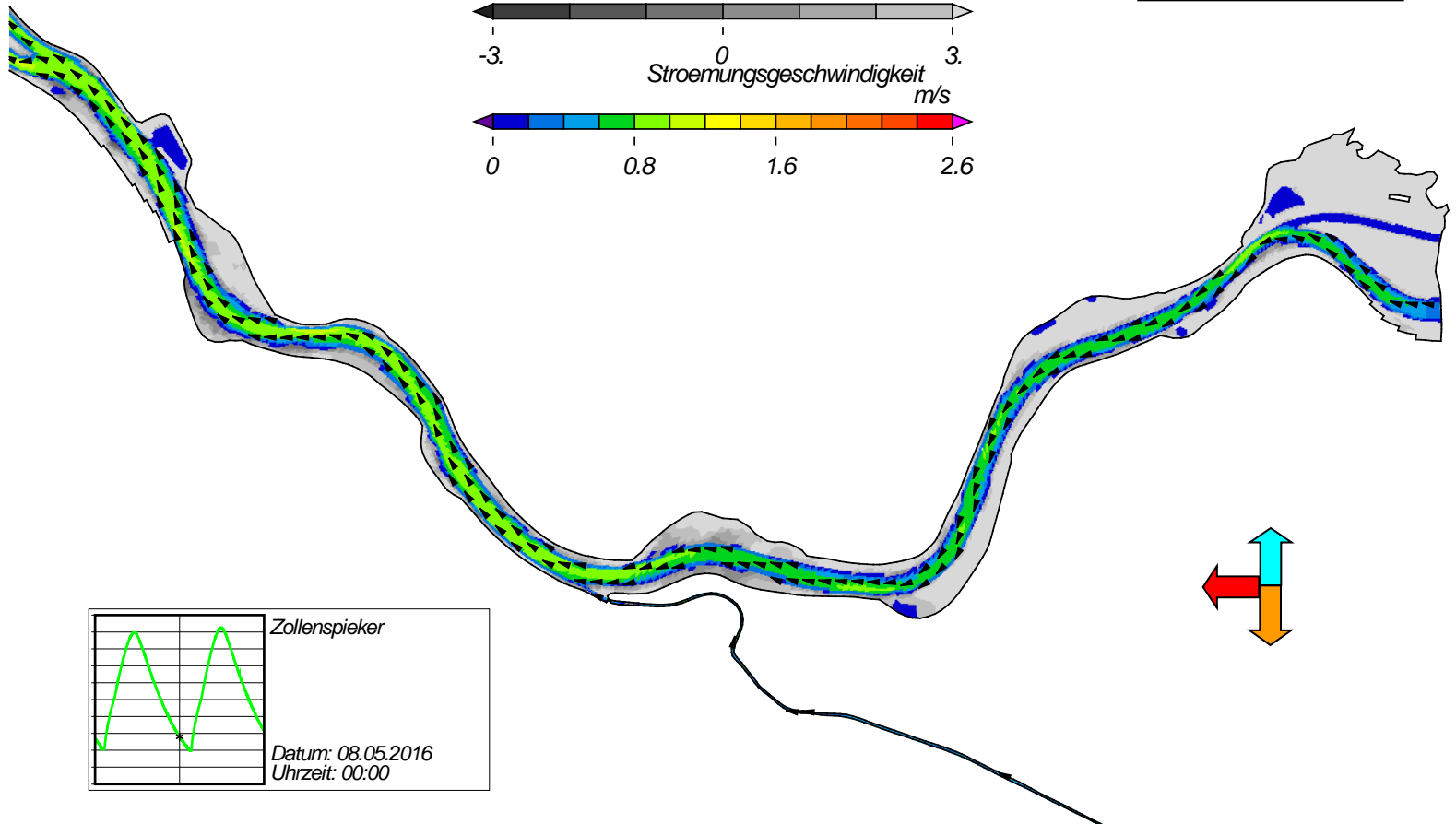
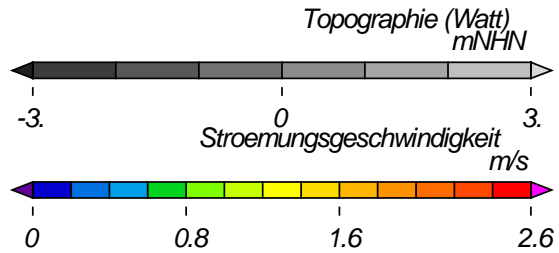


USER: BAW-AK (Referat K3) FILE: hview2d0036.cgm

Springtide - Stroemungsgeschwindigkeit



Topographie

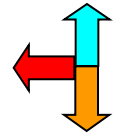
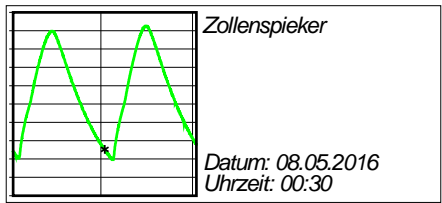
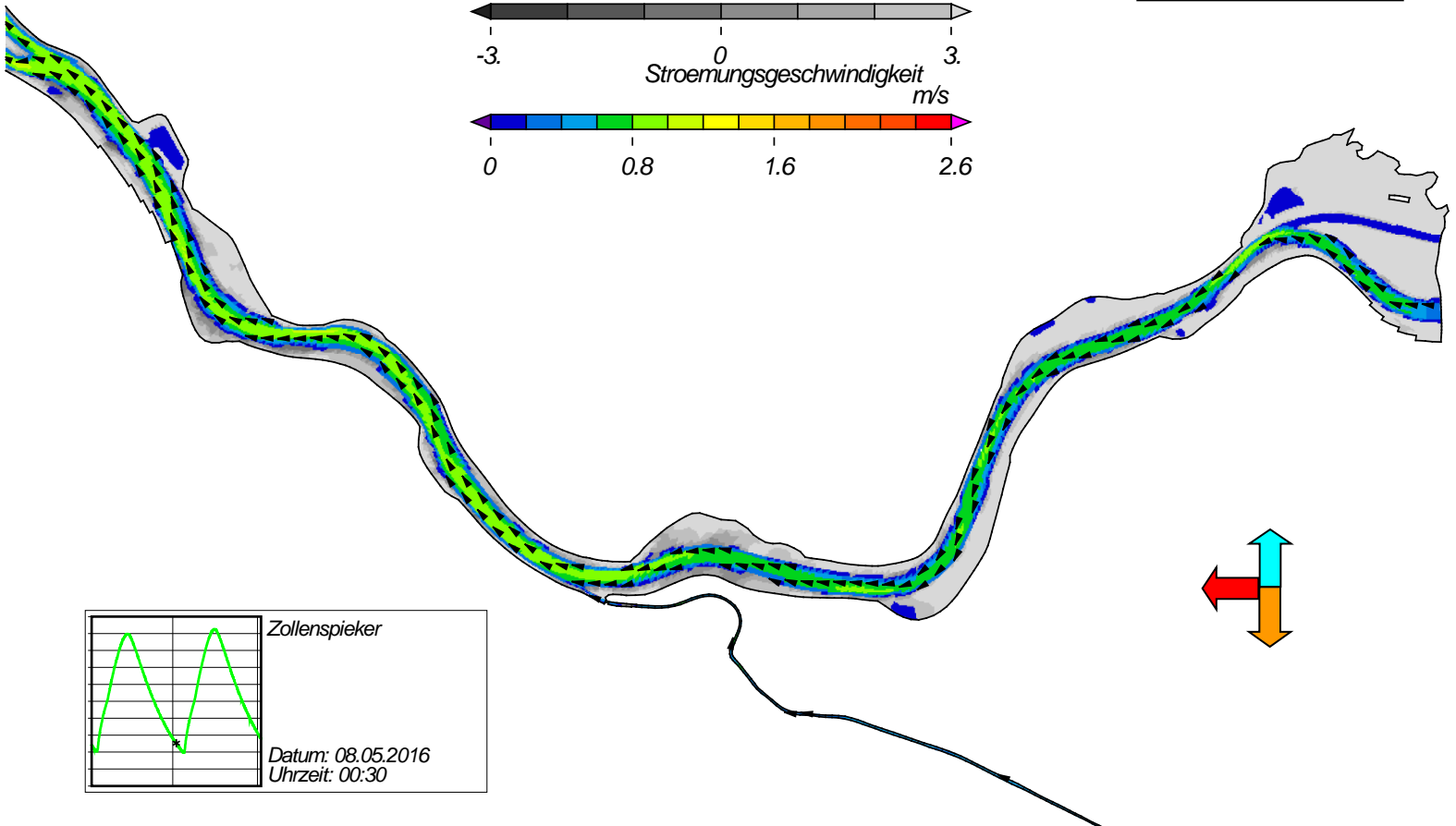
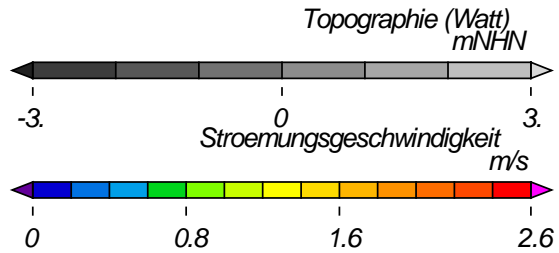


USER: BAW-AK (Referat K3) FILE: hview2d0037.cgm

Springtide - Stroemungsgeschwindigkeit



Topographie

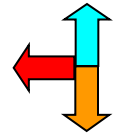
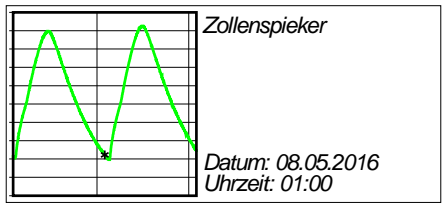
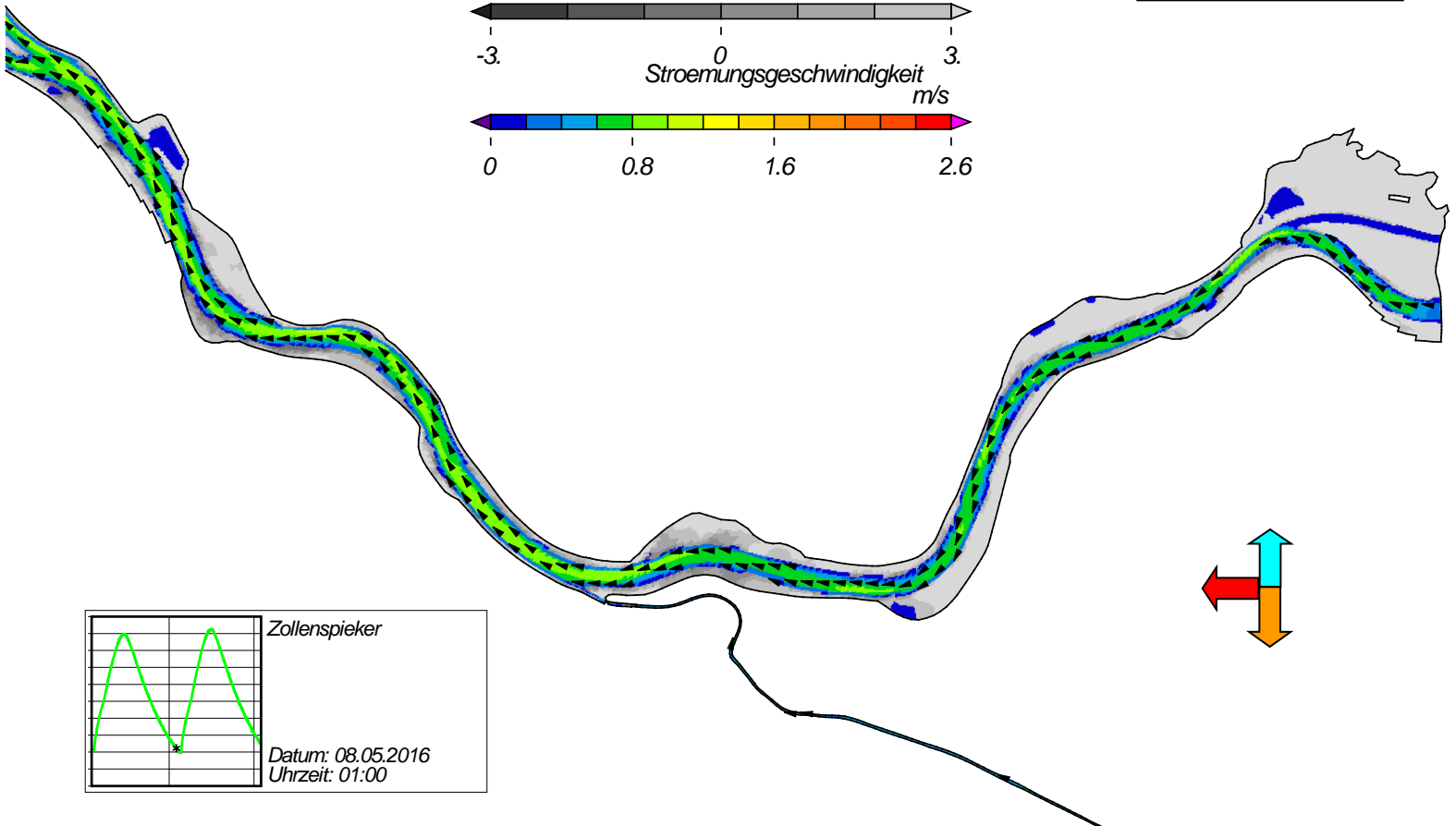
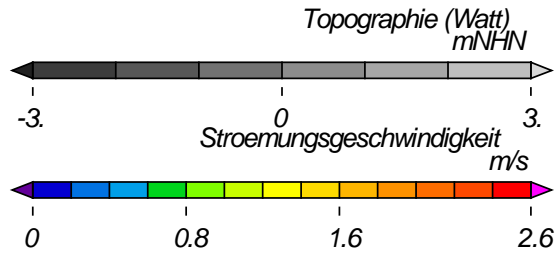


USER: BAW-AK (Referat K3) FILE: hvlew2d0038.cgm

Springtide - Stroemungsgeschwindigkeit



Topographie

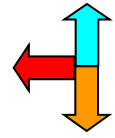
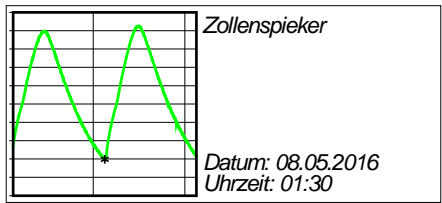
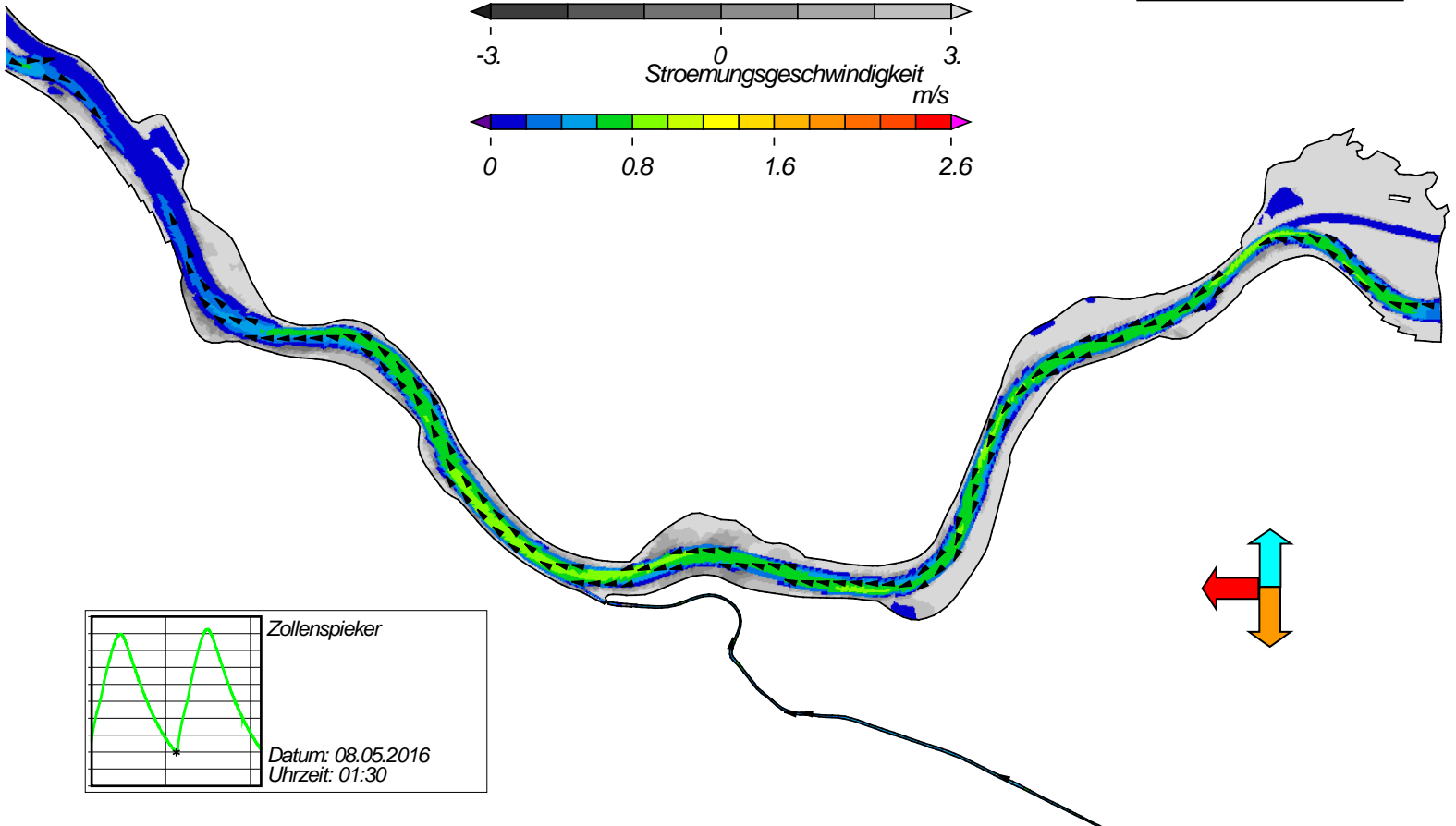
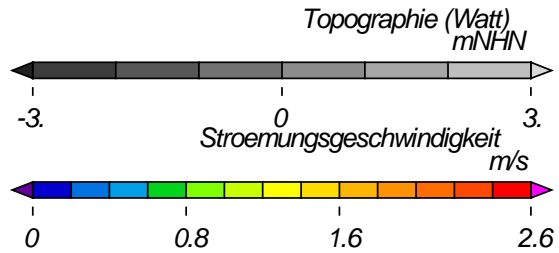


USER: BAW-AK (Referat K3) FILE: hview2d0039.cgm

Springtide - Stroemungsgeschwindigkeit



Topographie

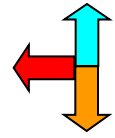
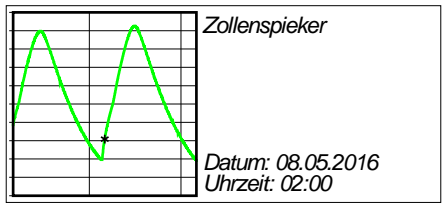
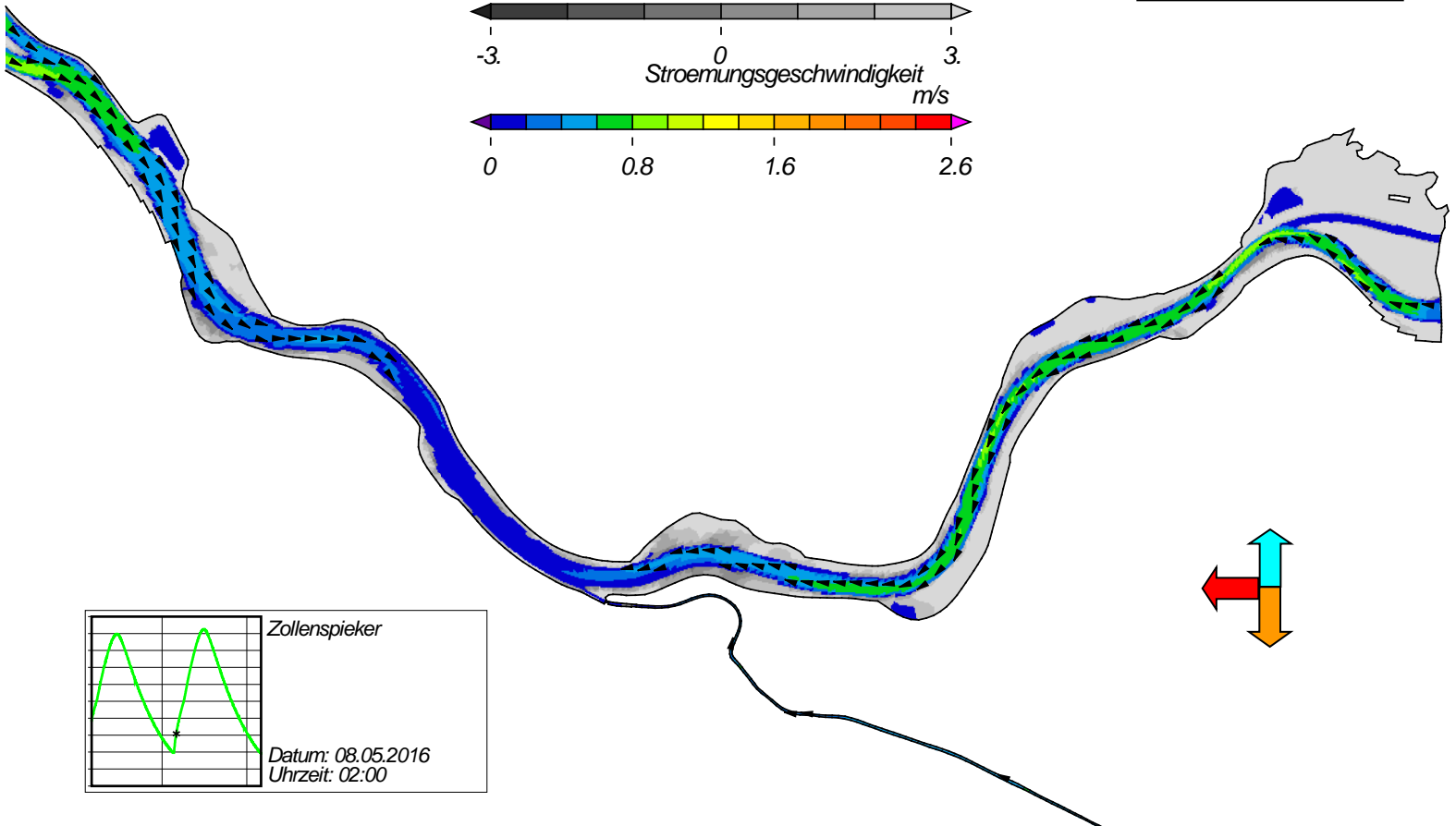
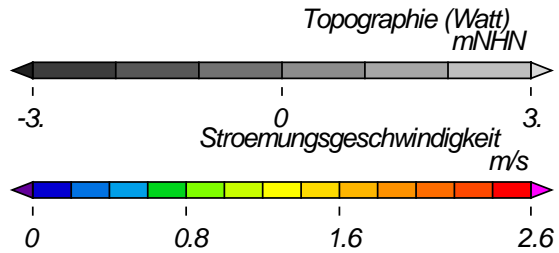


USER: BAW-AK (Referat K3) FILE: hview2d0040.cgm

Springtide - Stroemungsgeschwindigkeit



Topographie

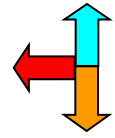
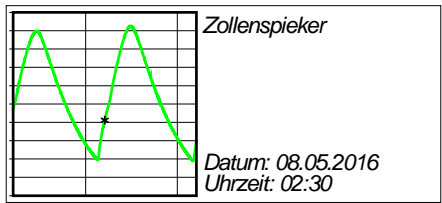
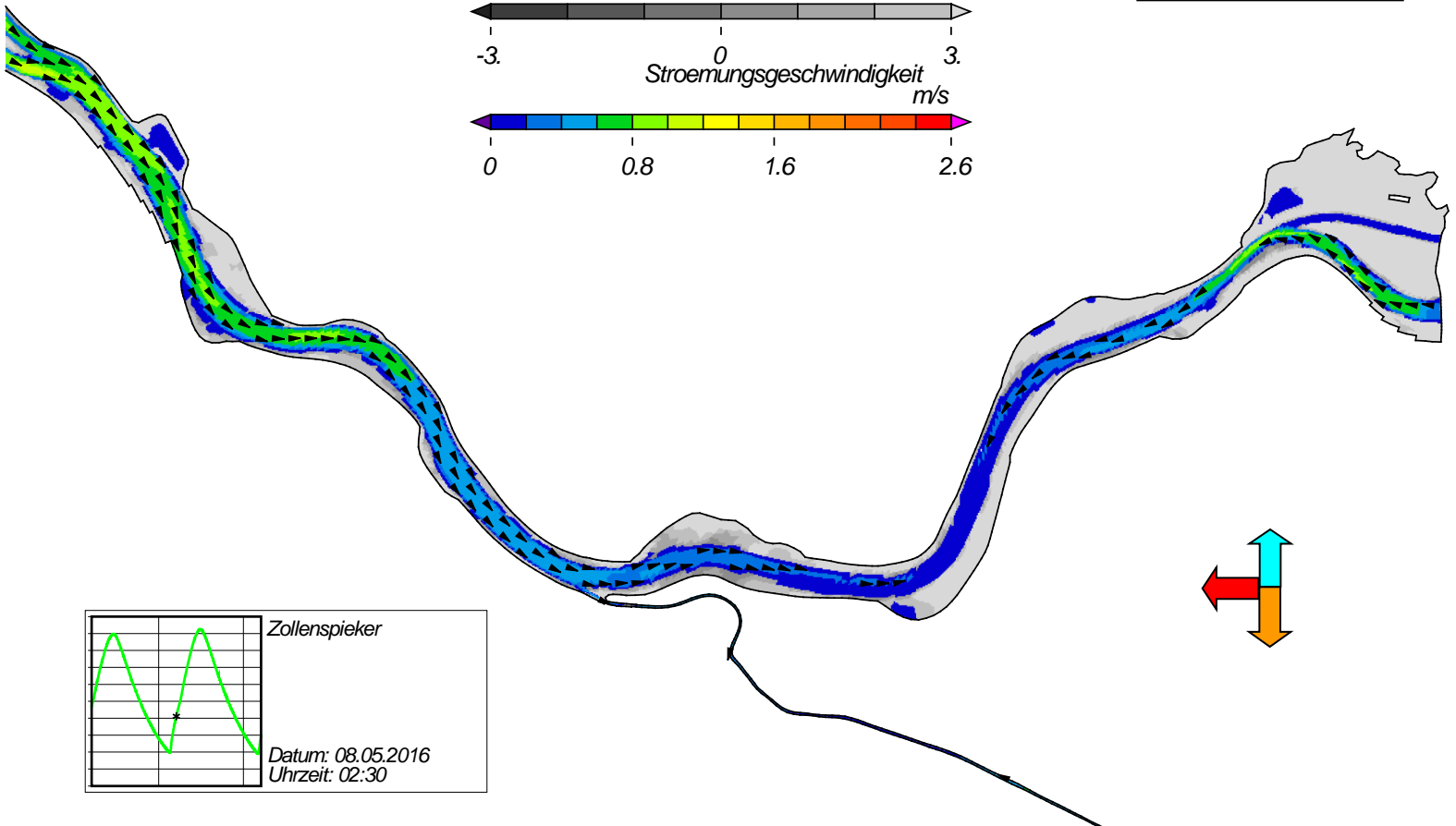
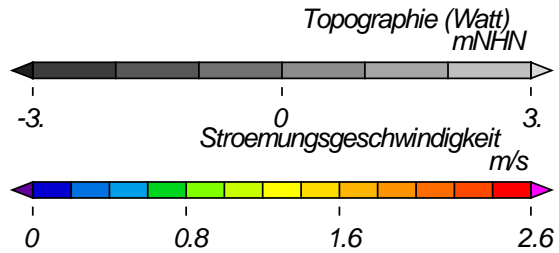


USER: BAW-AK (Referat K3) FILE: hvlew2d0041.cgm

Springtide - Stroemungsgeschwindigkeit



Topographie

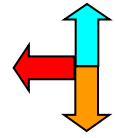
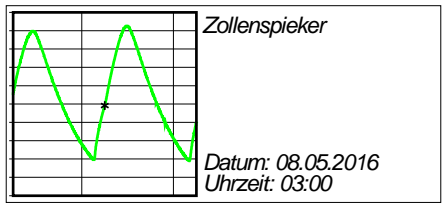
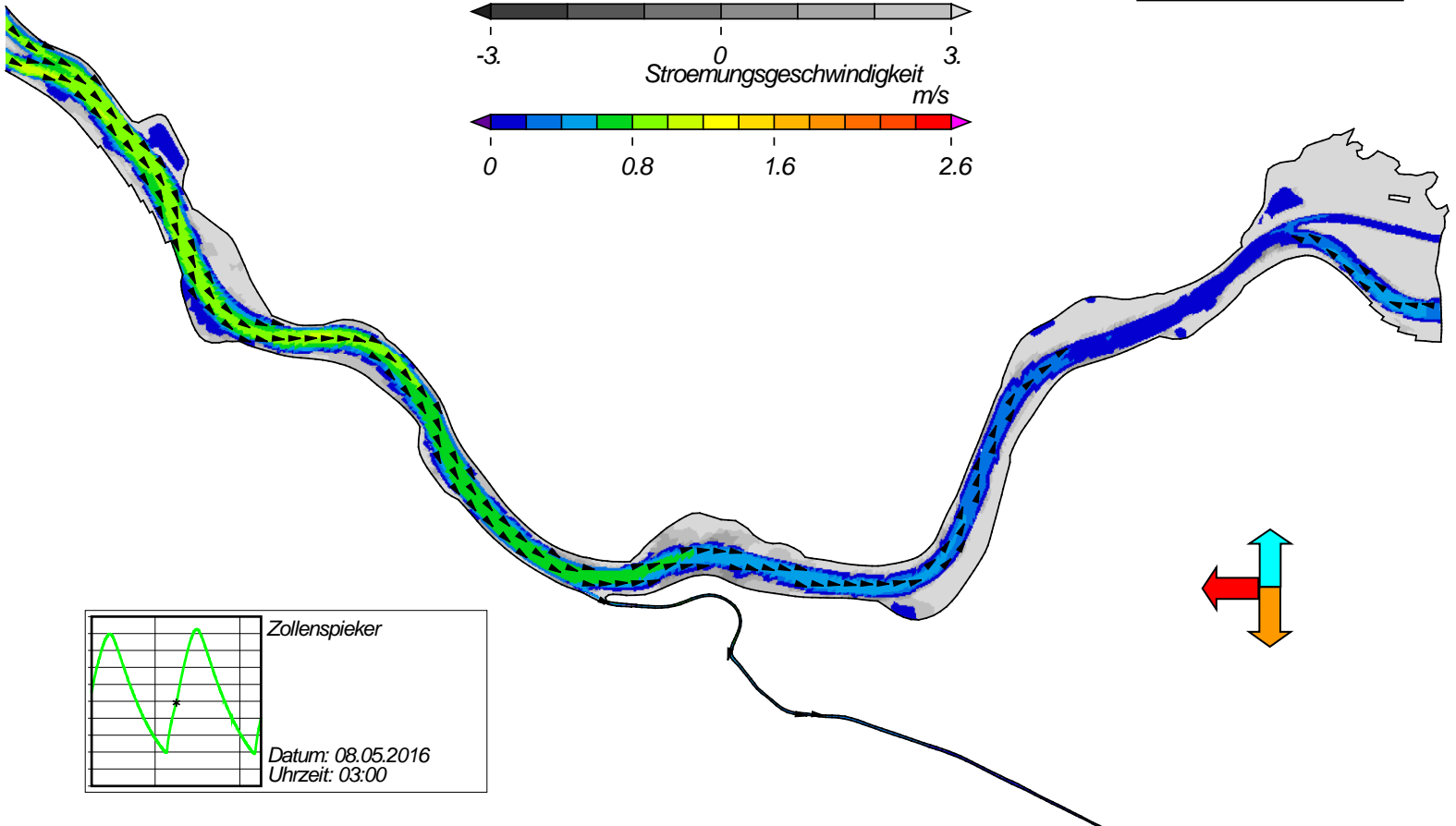
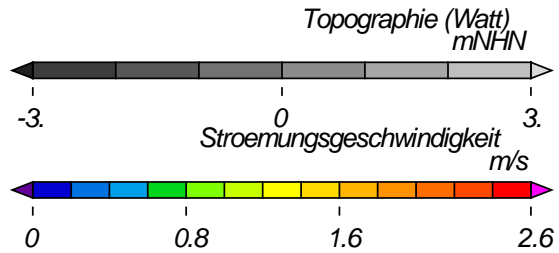


USER: BAW-AK (Referat K3) FILE: hview2d0042.cgm

Springtide - Stroemungsgeschwindigkeit



Topographie

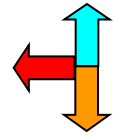
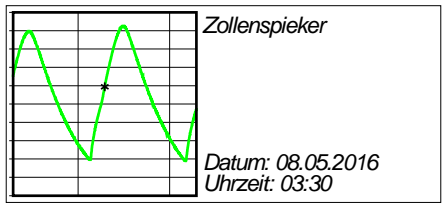
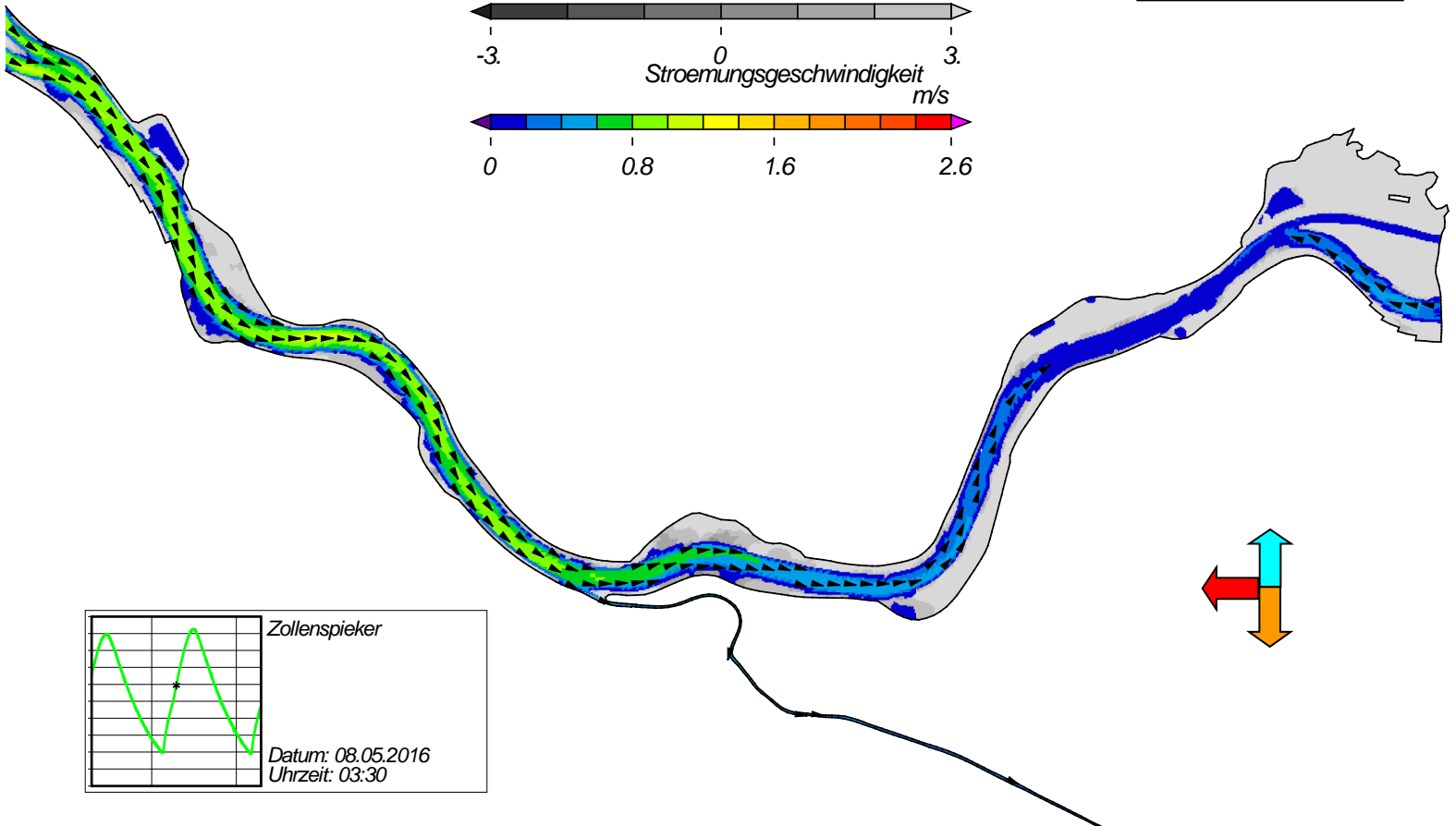
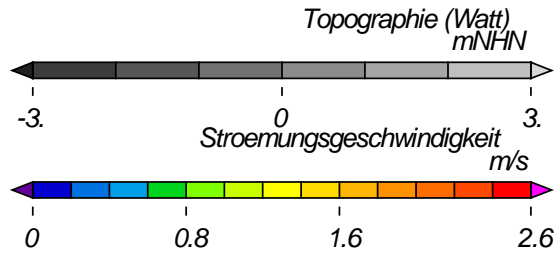


USER: BAW-AK (Referat K3) FILE: hview2d0043.cgm

Springtide - Stroemungsgeschwindigkeit



Topographie

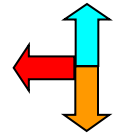
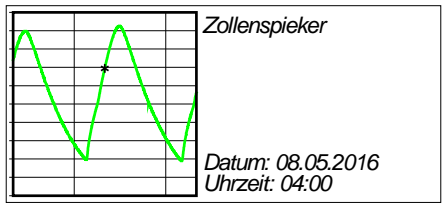
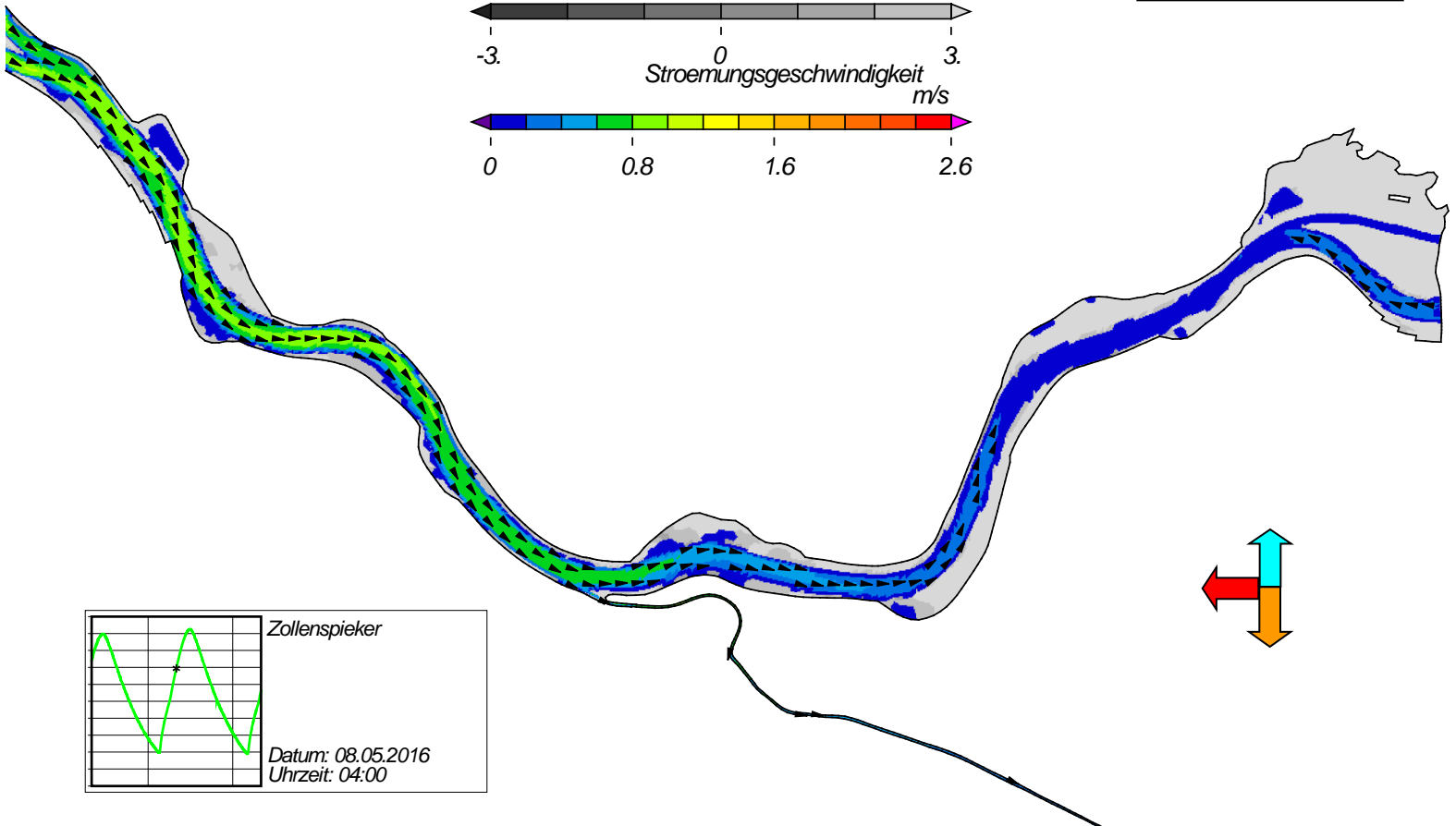
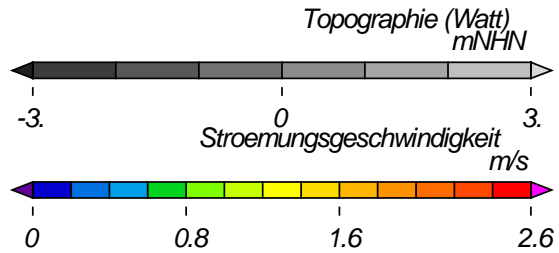


USER: BAW-AK (Referat K3) FILE: hvlew2d0044.cgm

Springtide - Stroemungsgeschwindigkeit



Topographie

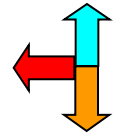
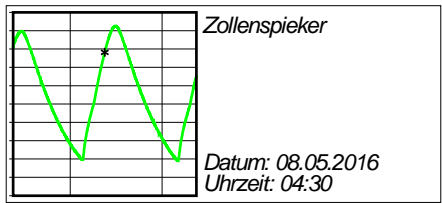
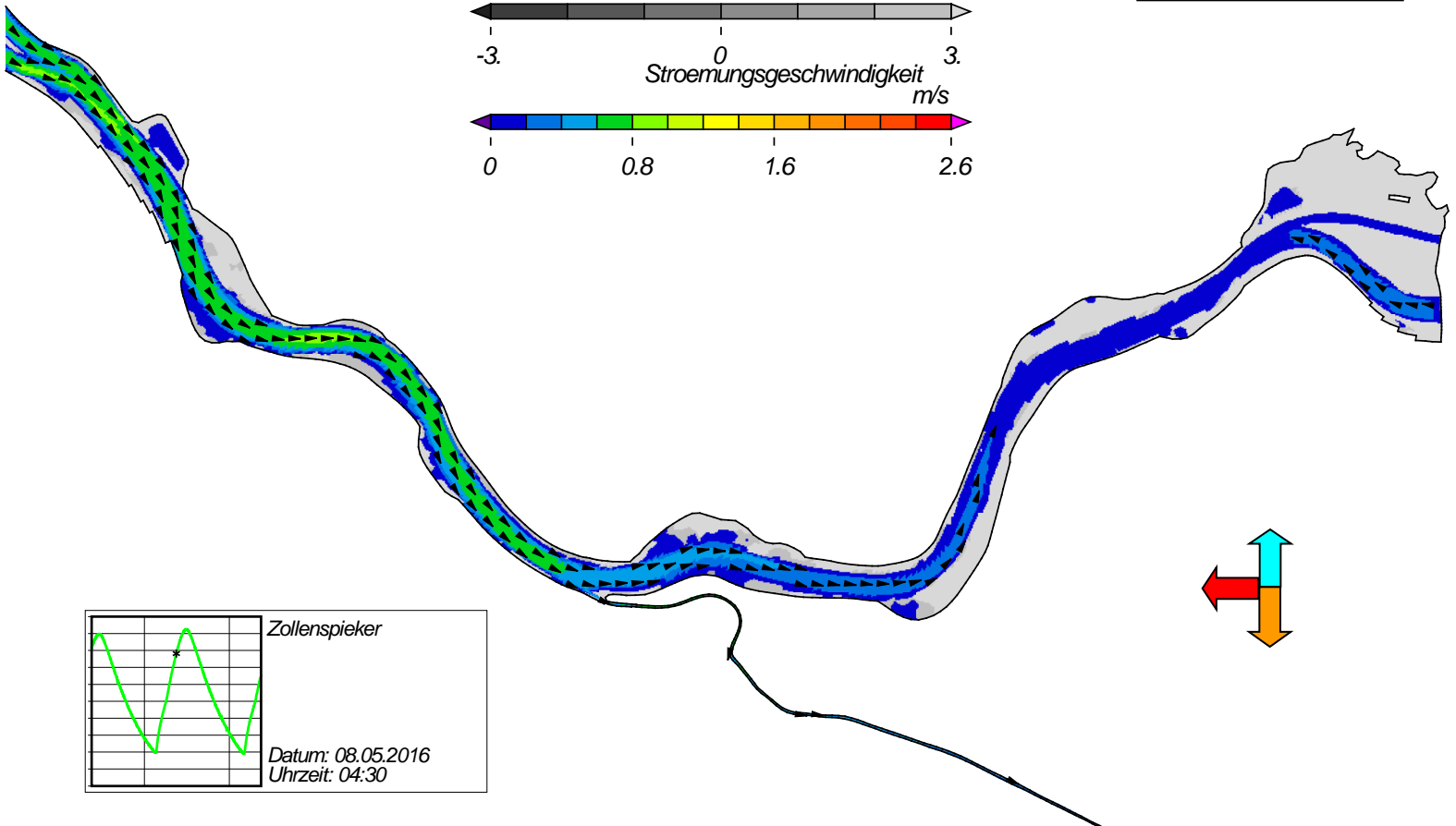
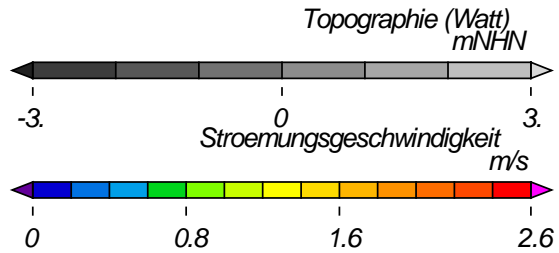


USER: BAW-AK (Referat K3) FILE: hvlew2d0045.cgm

Springtide - Stroemungsgeschwindigkeit



Topographie

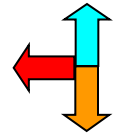
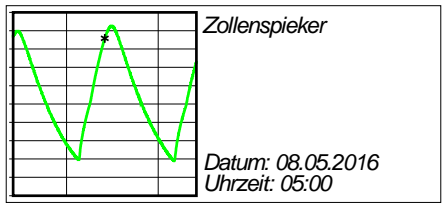
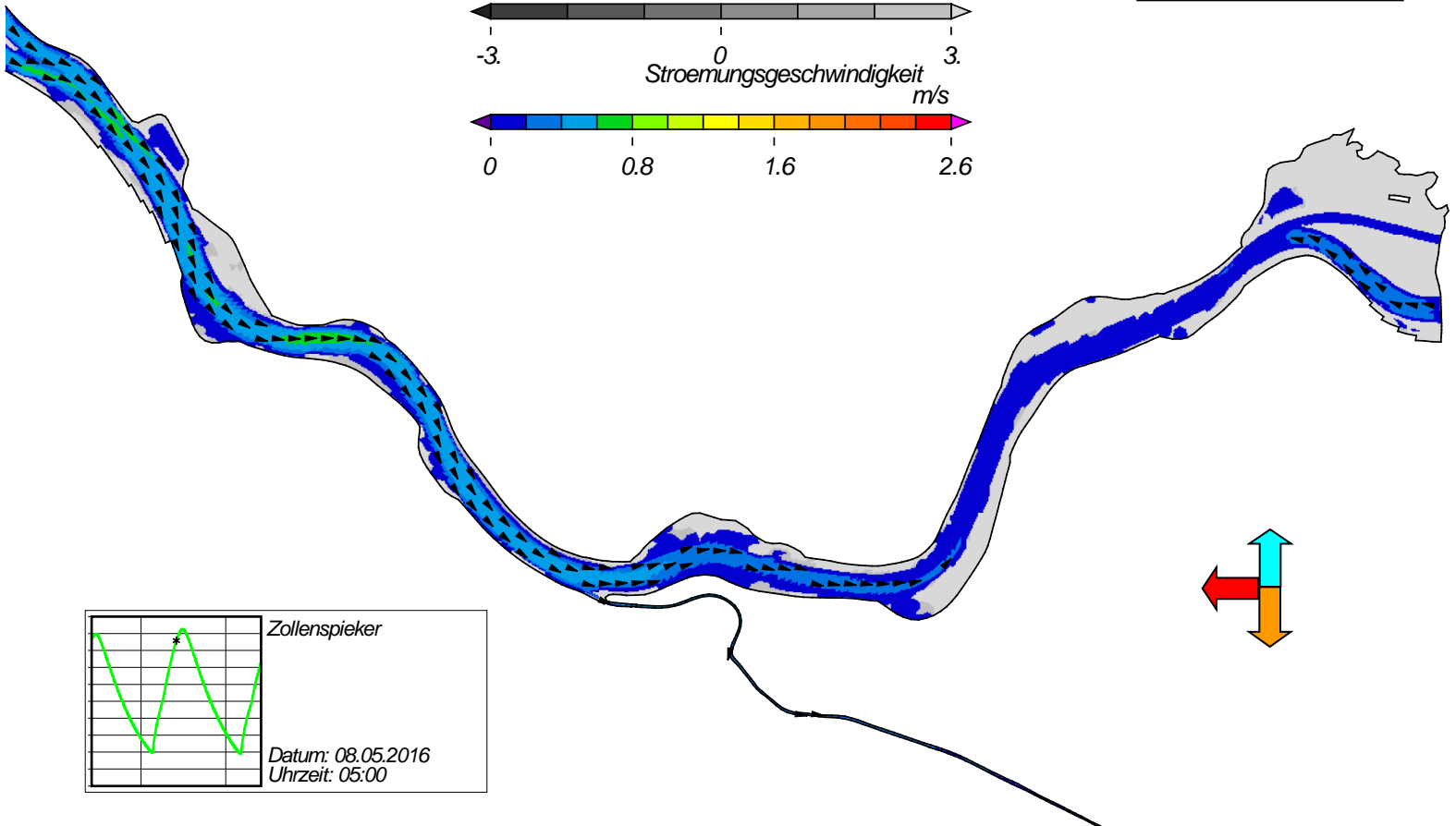
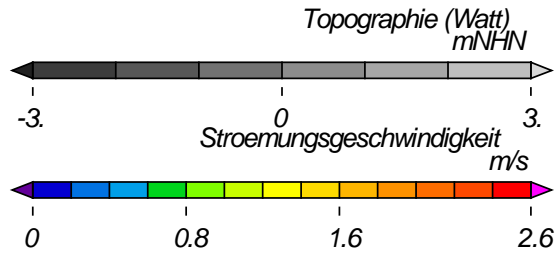


USER: BAW-AK (Referat K3) FILE: hviev2d0046.cgm

Springtide - Stroemungsgeschwindigkeit



Topographie

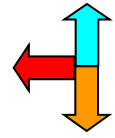
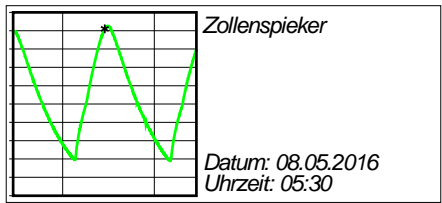
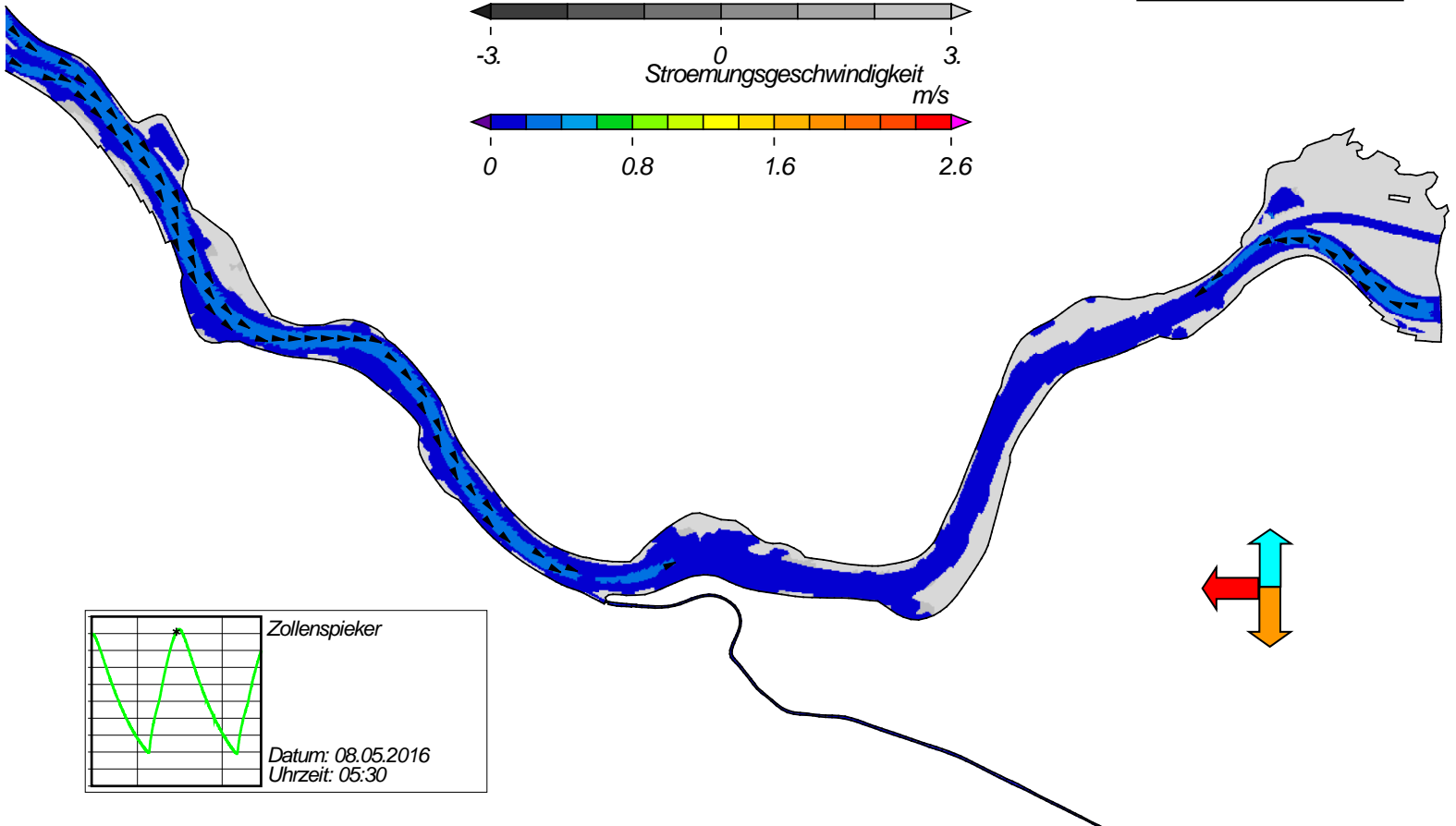
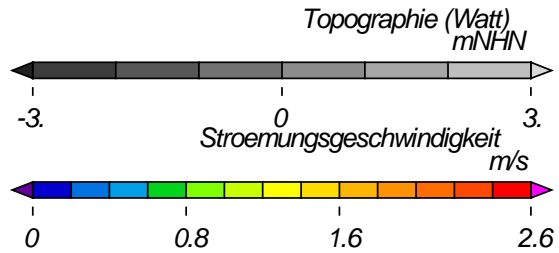


USER: BAW-AK (Referat K3) FILE: hvlew2d0047.cgm

Springtide - Stroemungsgeschwindigkeit



Topographie

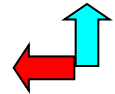
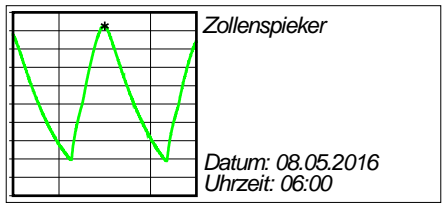
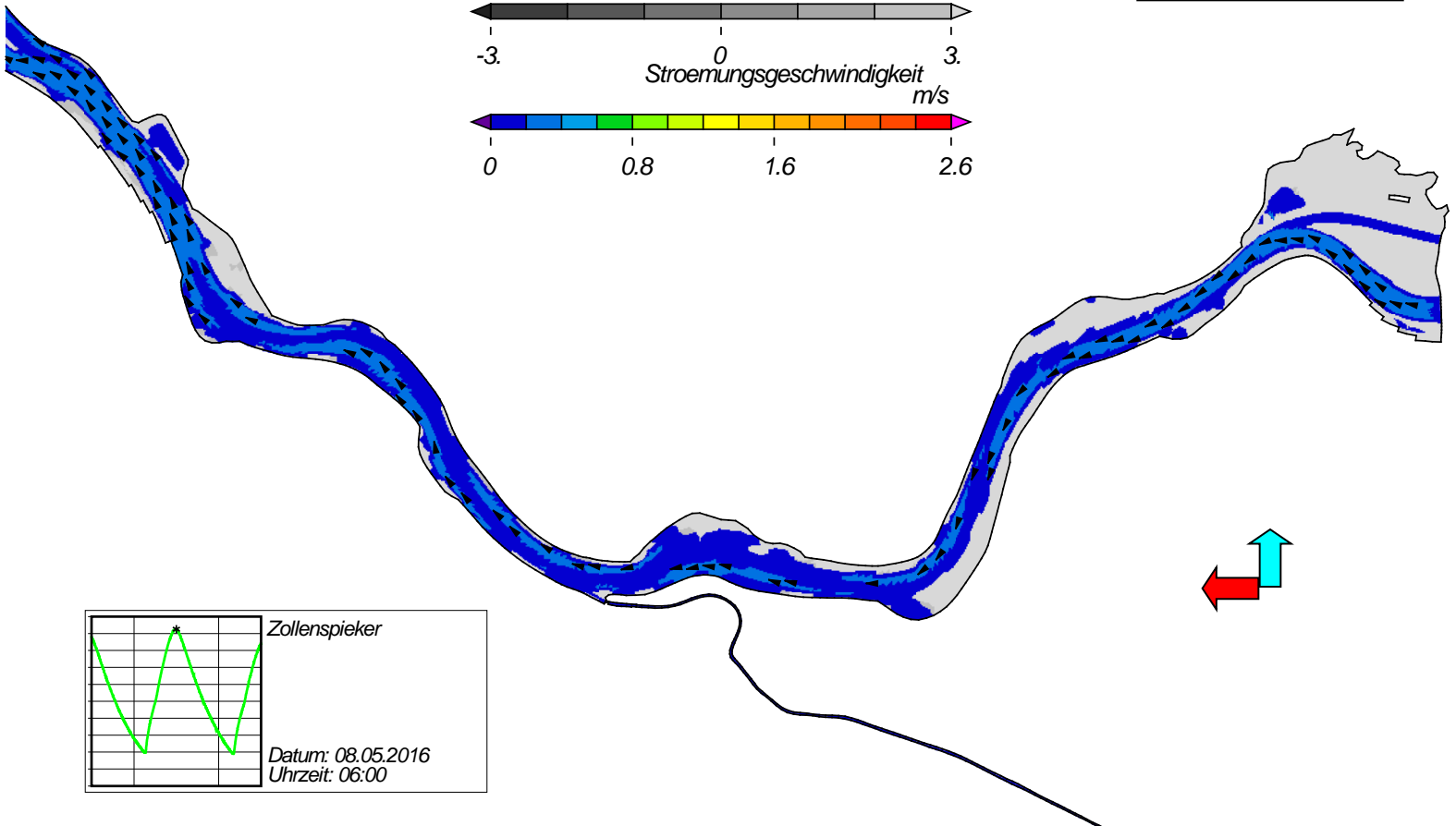
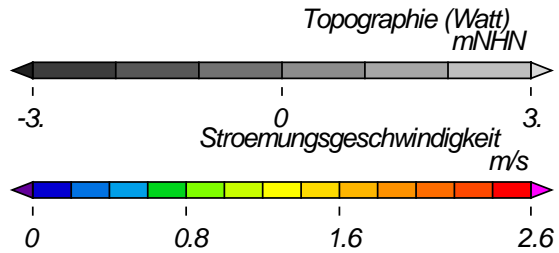


USER: BAW-AK (Referat K3) FILE: hvievw2d0048.cgm

Springtide - Stroemungsgeschwindigkeit

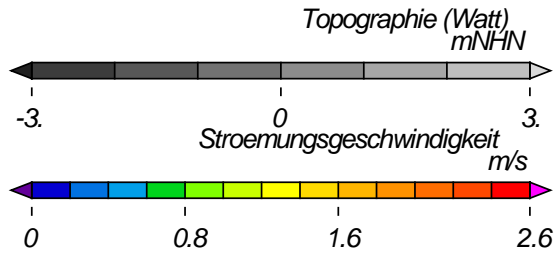
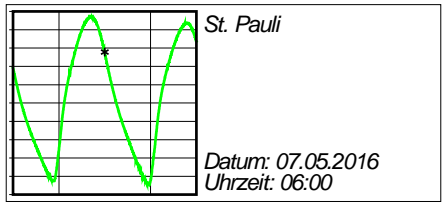
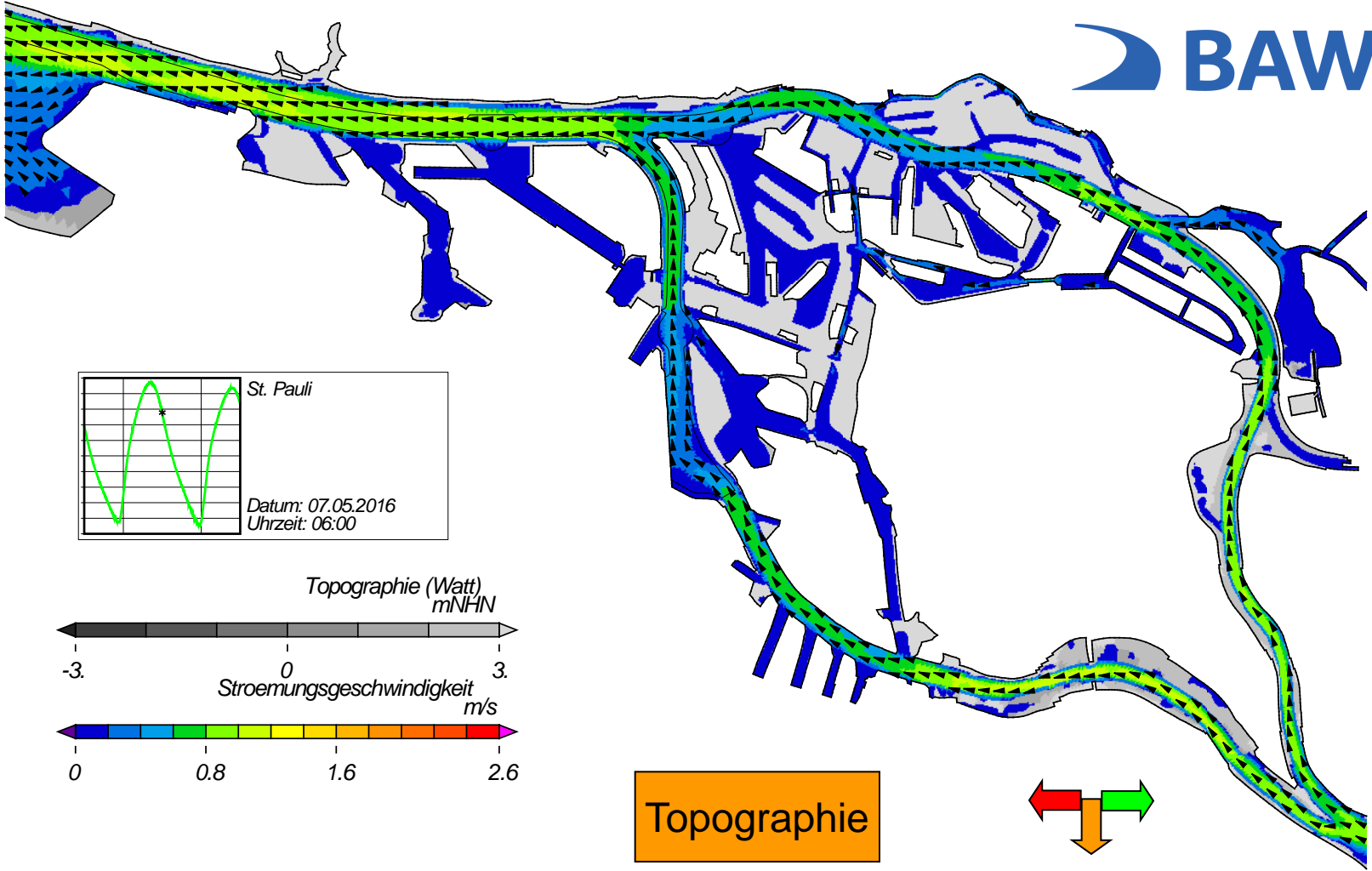


Topographie

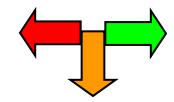


USER: BAW-AK (Referat K3) FILE: hvlew2d0001.cgm

Springtide - Stroemungsgeschwindigkeit

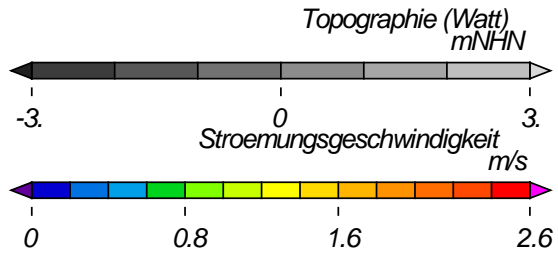
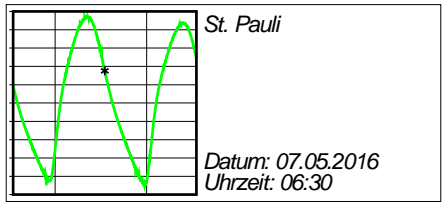
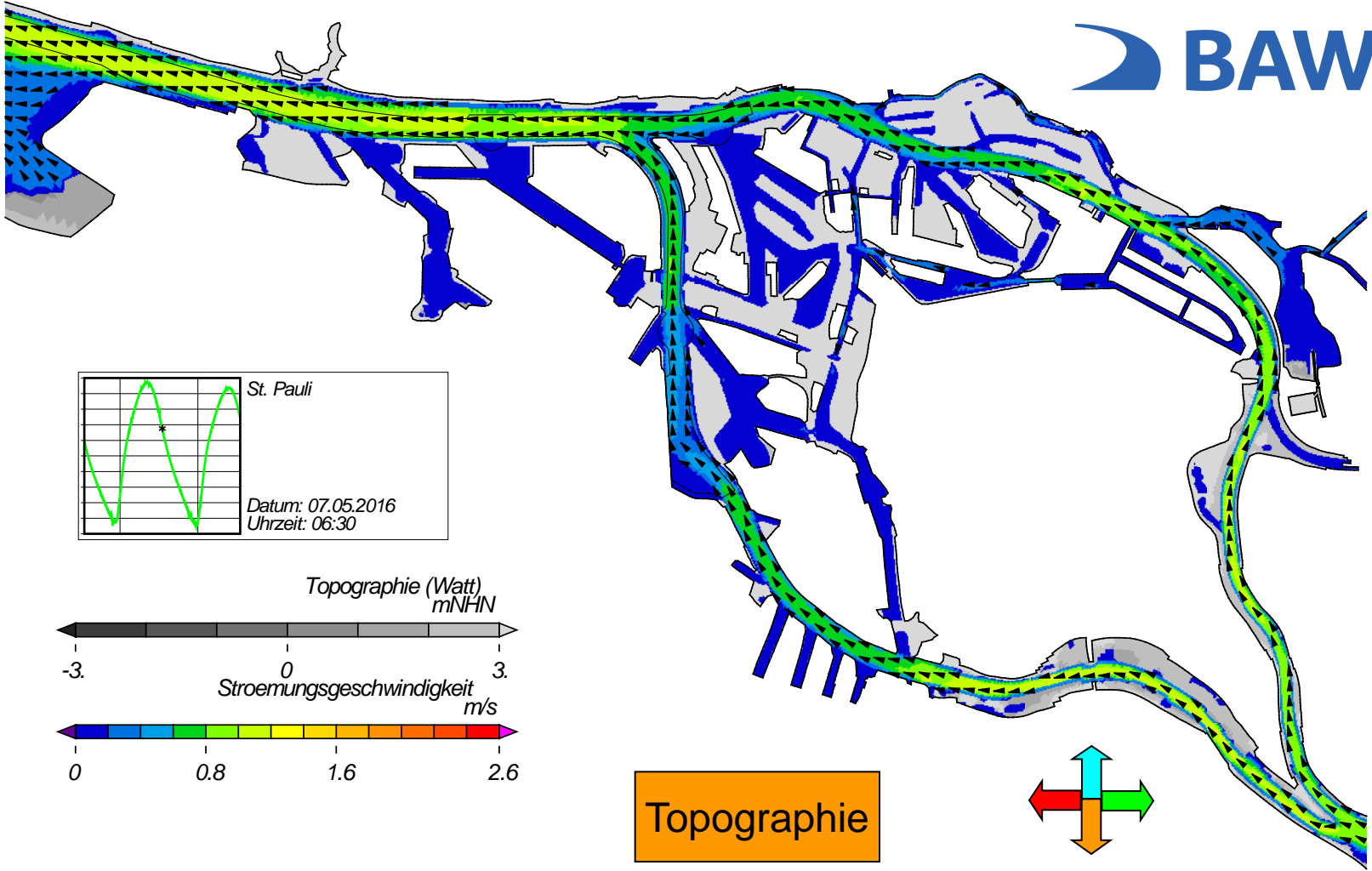


Topographie

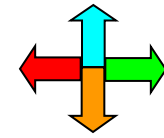


USER: BAW-AK (Referat K3) FILE: hvlew2d0001.cgm

Springtide - Stroemungsgeschwindigkeit

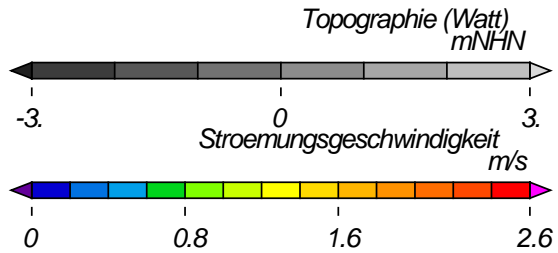
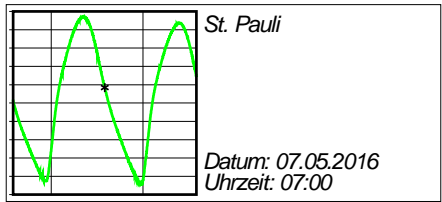
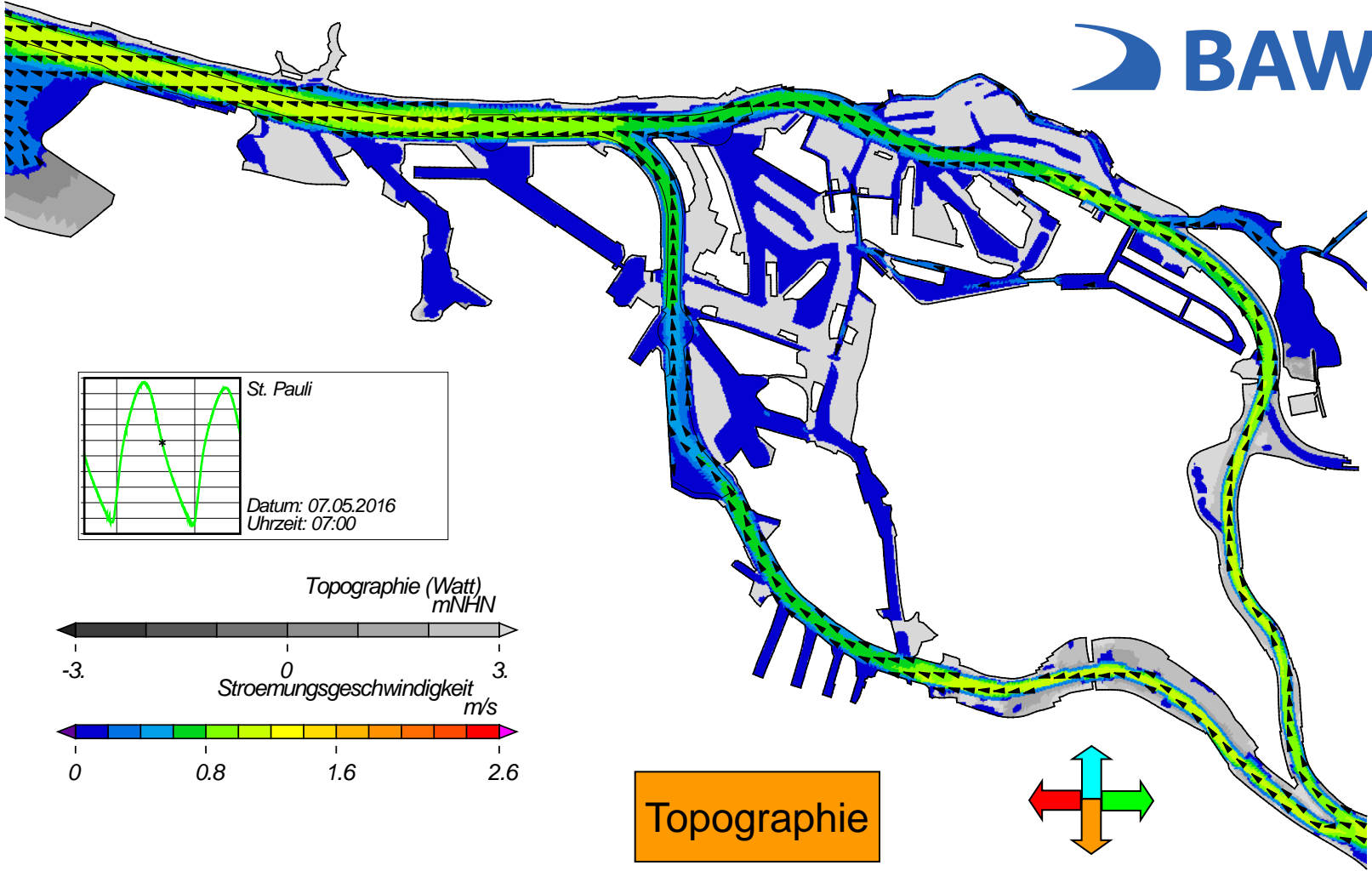


Topographie

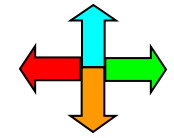


USER: BAW-AK (Referat K3) FILE: hvlew2d0002.cgm

Springtide - Stroemungsgeschwindigkeit

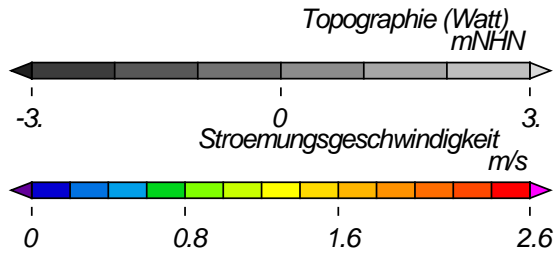
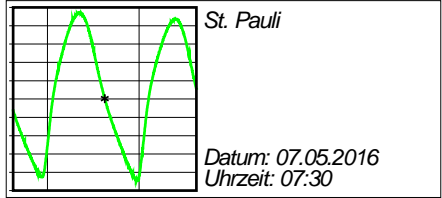
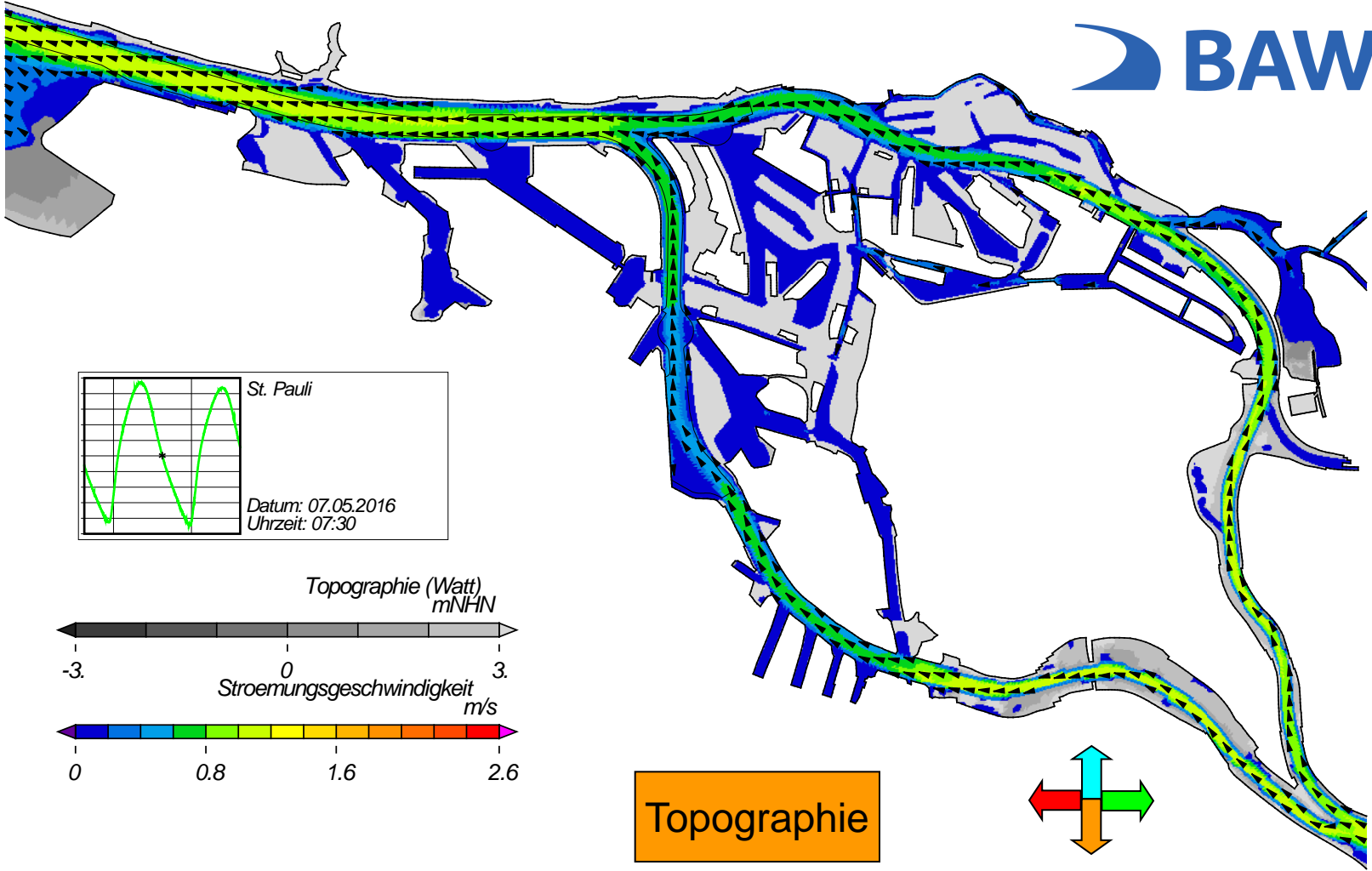


Topographie

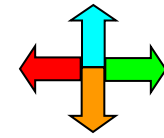


USER: BAW-AK (Referat K3) FILE: hviev2d003.cgm

Springtide - Stroemungsgeschwindigkeit

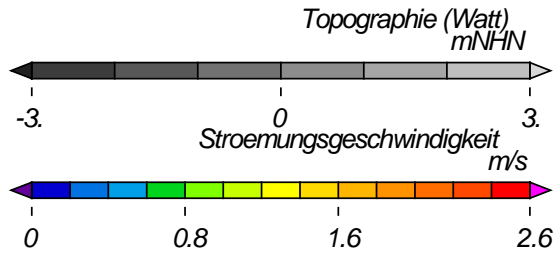
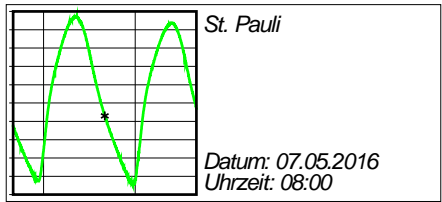
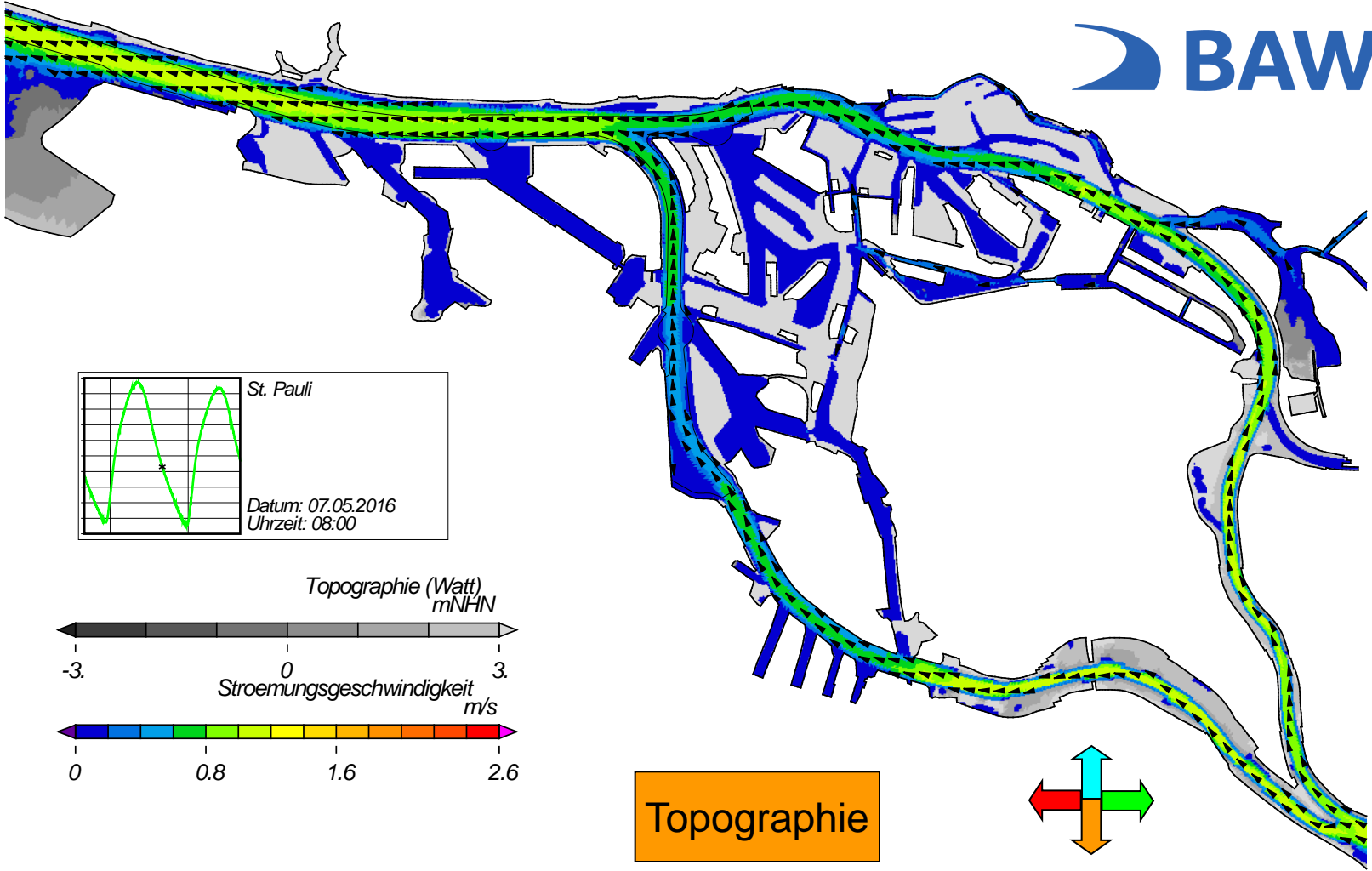


Topographie

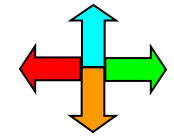


USER: BAW-AK (Referat K3) FILE: hvievw2d004.cgm

Springtide - Stroemungsgeschwindigkeit

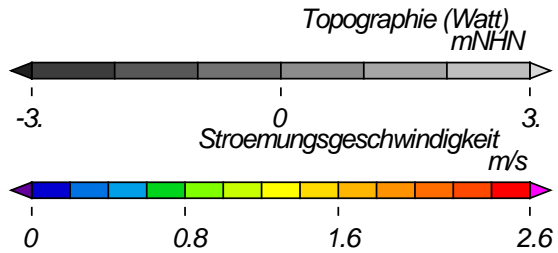
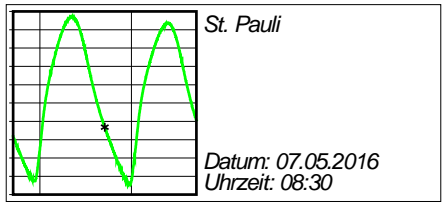
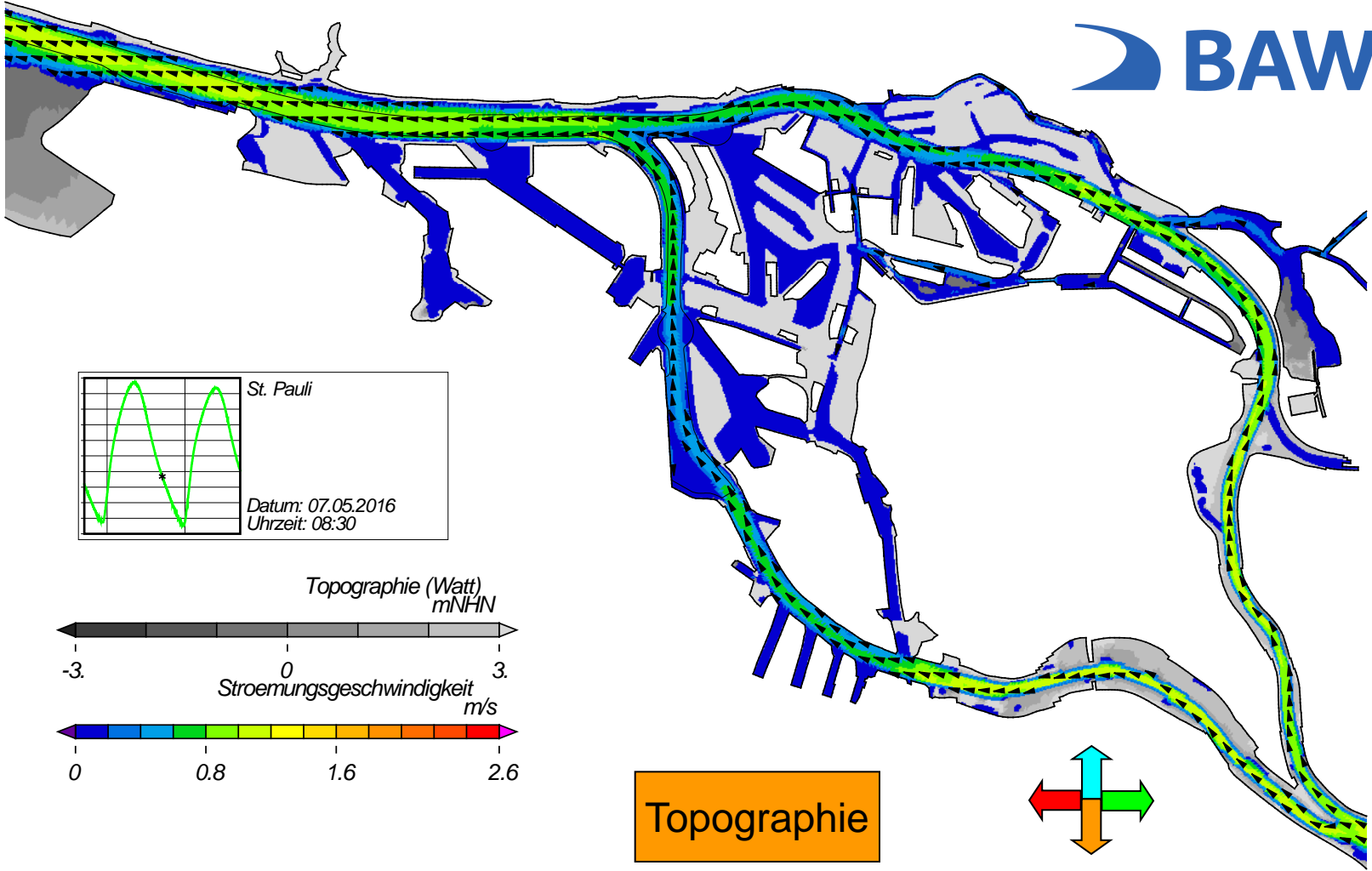


Topographie

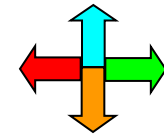


USER: BAW-AK (Referat K3) FILE: hvie2d0005.cgm

Springtide - Stroemungsgeschwindigkeit

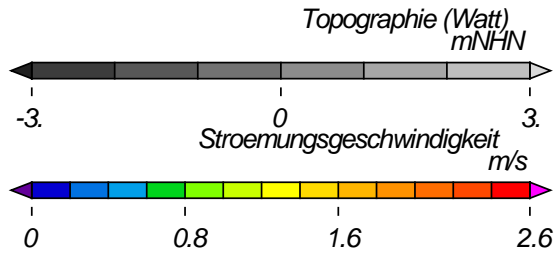
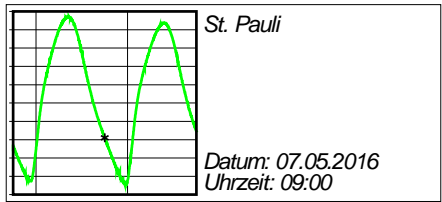
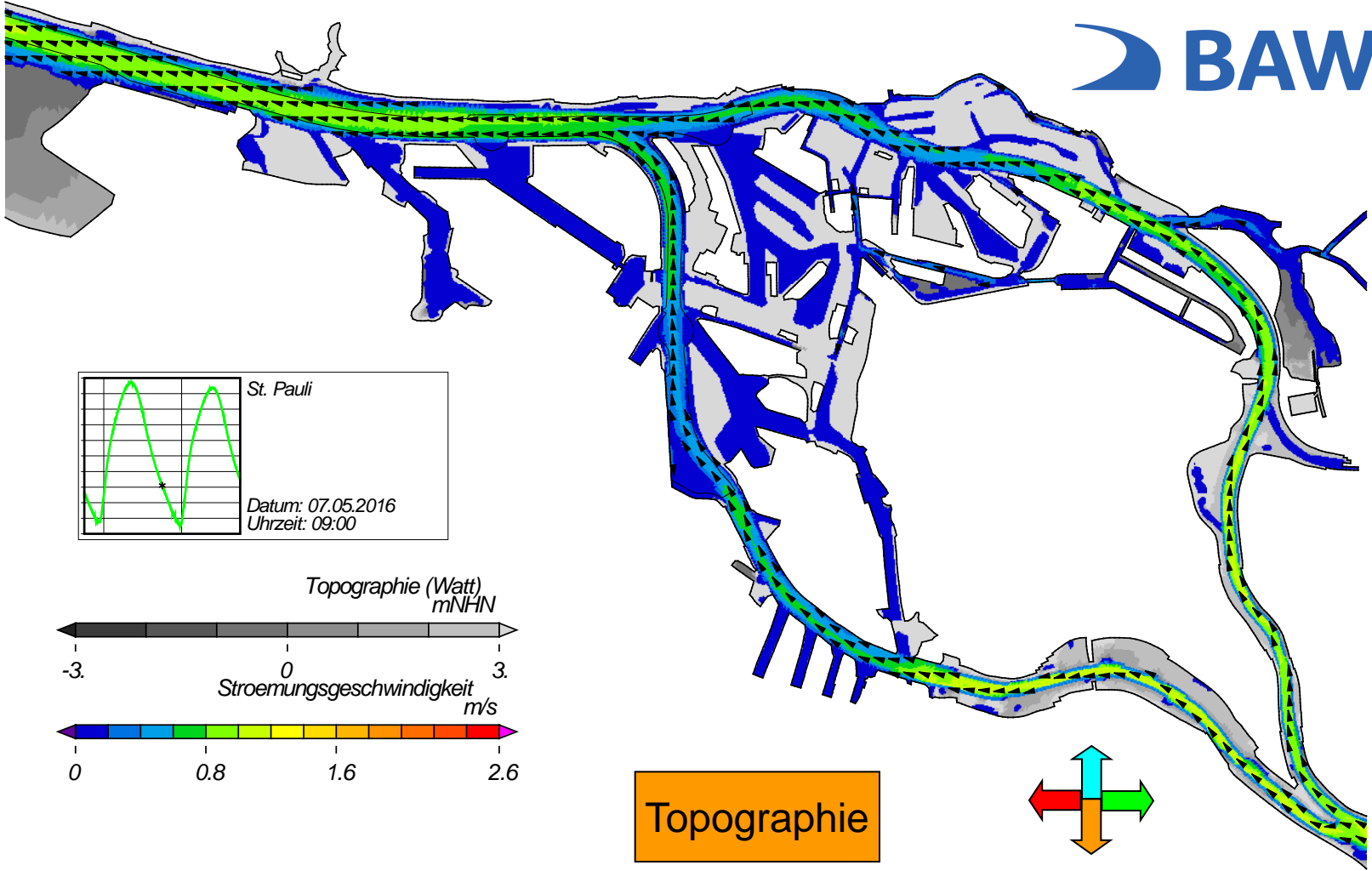


Topographie

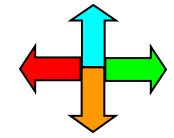


USER: BAW-AK (Referat K3) FILE: hvievw2d0006.cgm

Springtide - Stroemungsgeschwindigkeit

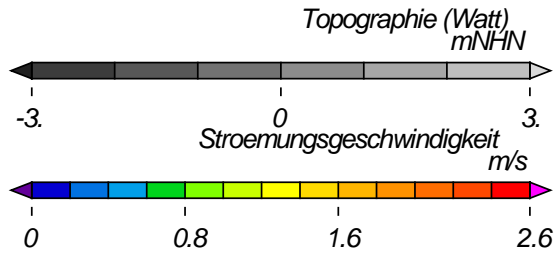
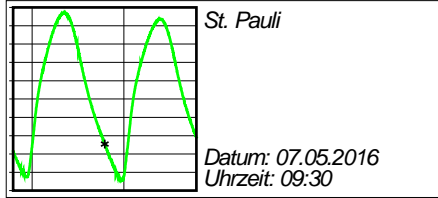
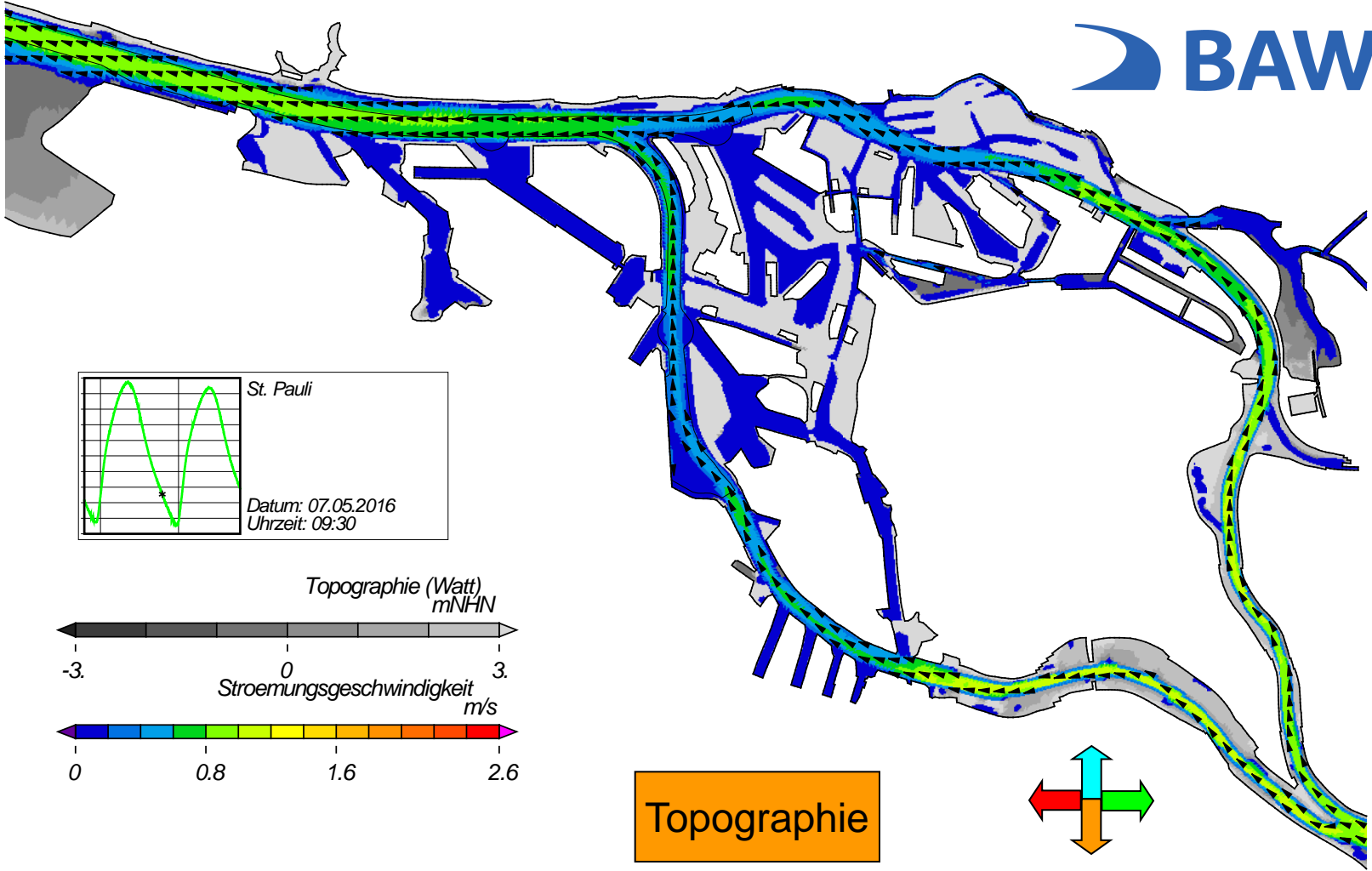


Topographie

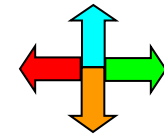


USER: BAW-AK (Referat K3) FILE: hvievw2d007.cgm

Springtide - Stroemungsgeschwindigkeit

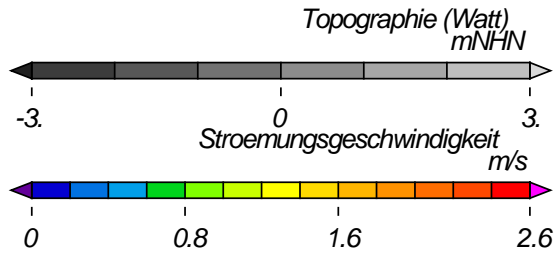
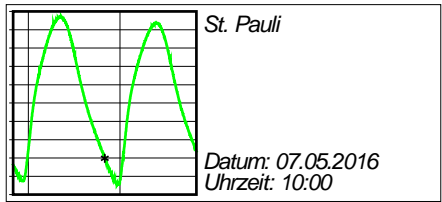
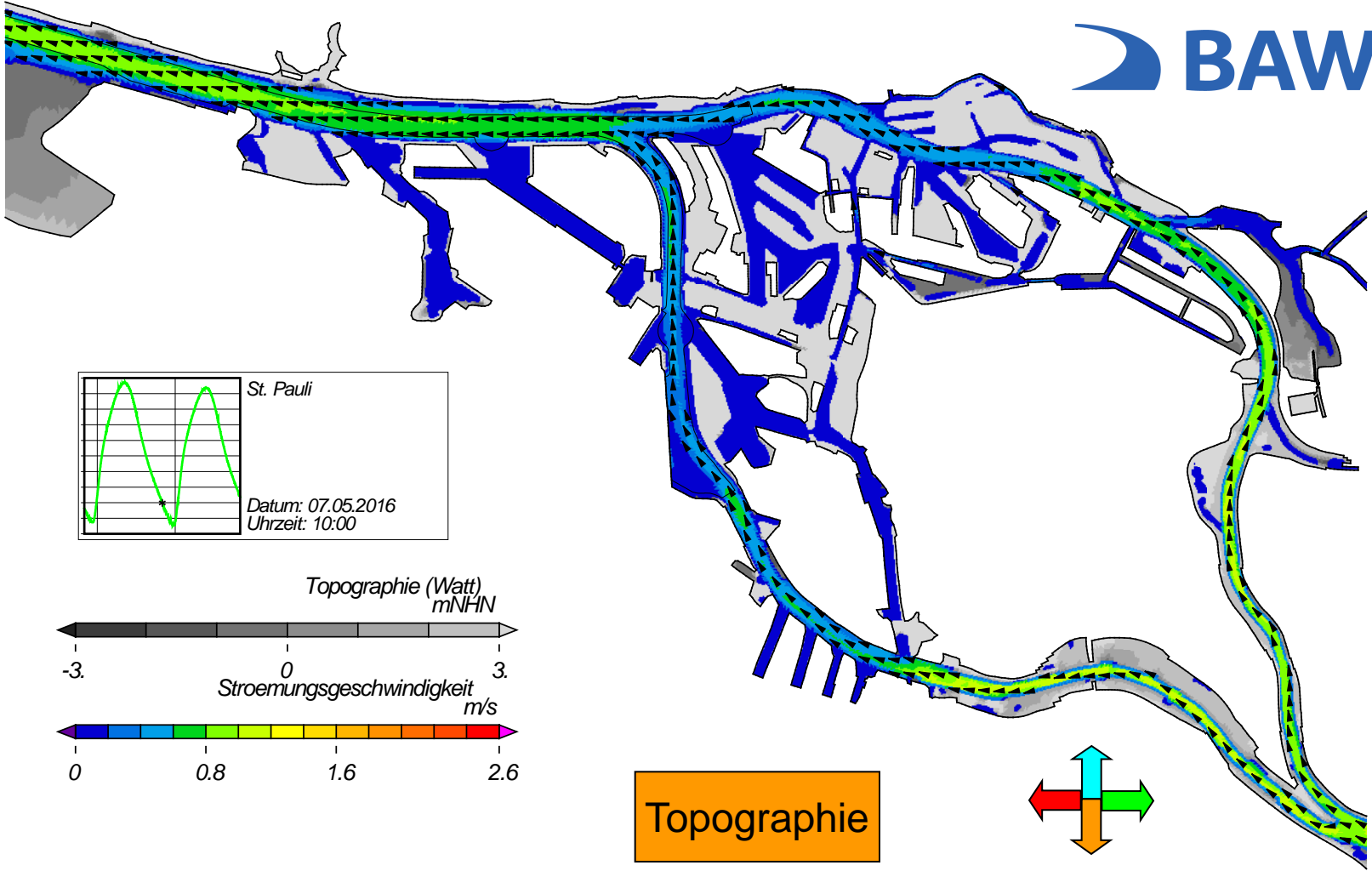


Topographie

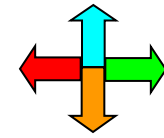


USER: BAW-AK (Referat K3) FILE: hvie w2d0008.cgm

Springtide - Stroemungsgeschwindigkeit

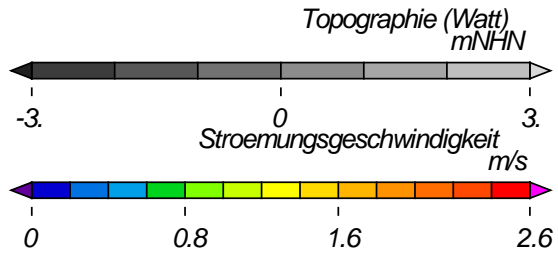
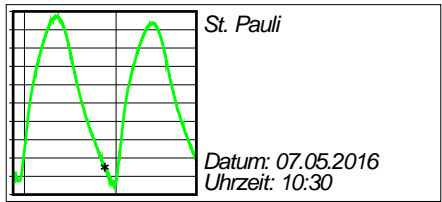
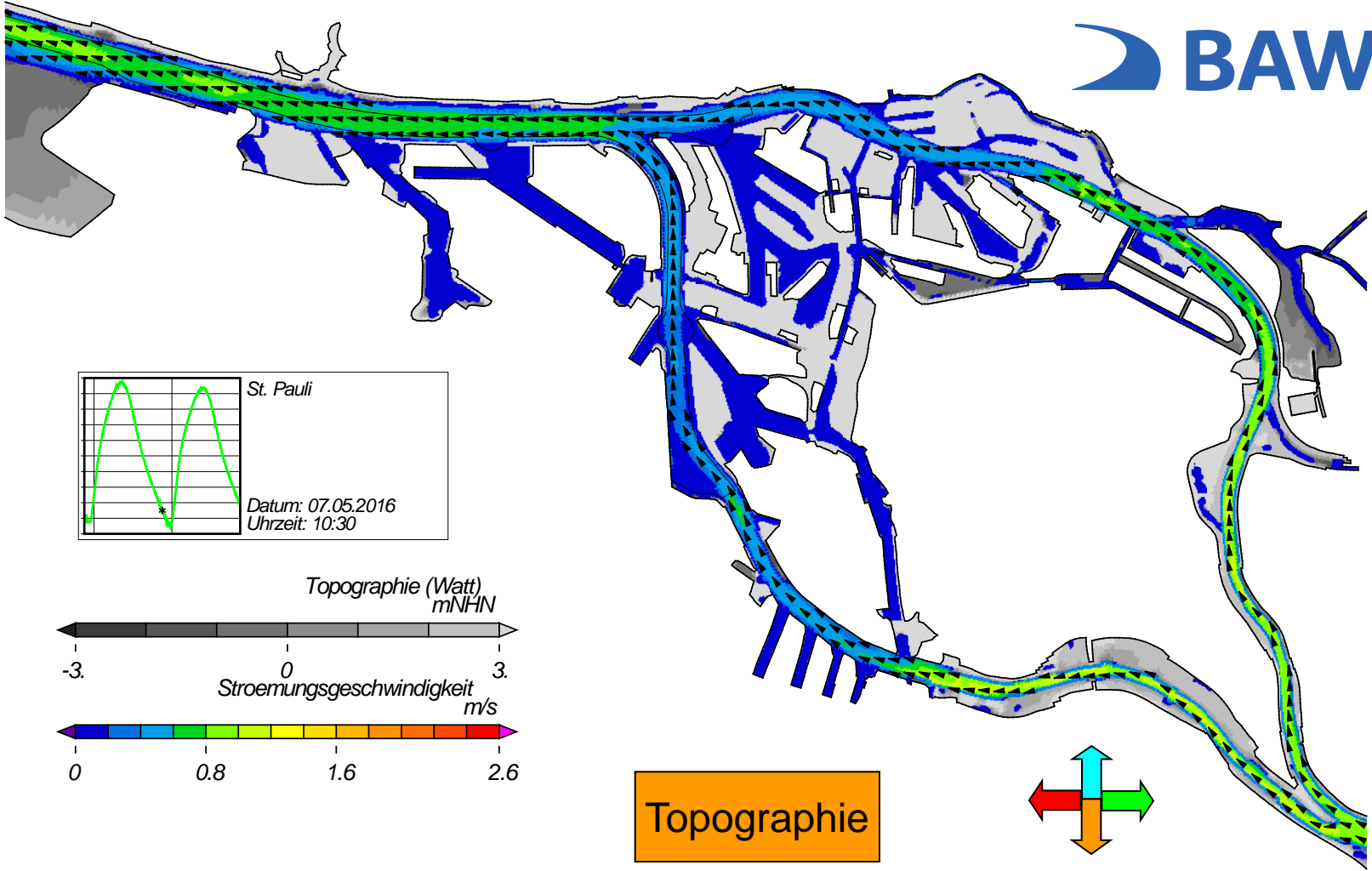


Topographie

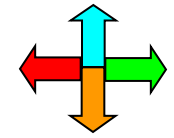


USER: BAW-AK (Referat K3) FILE: hvie w2d0009.cgm

Springtide - Stroemungsgeschwindigkeit

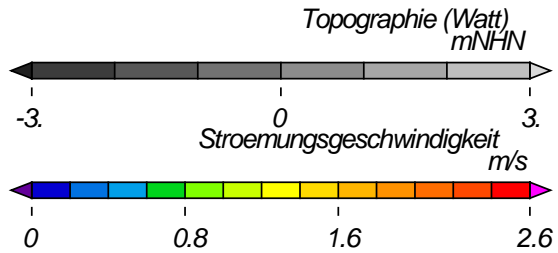
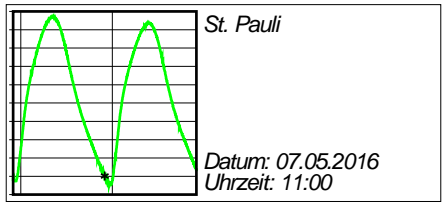
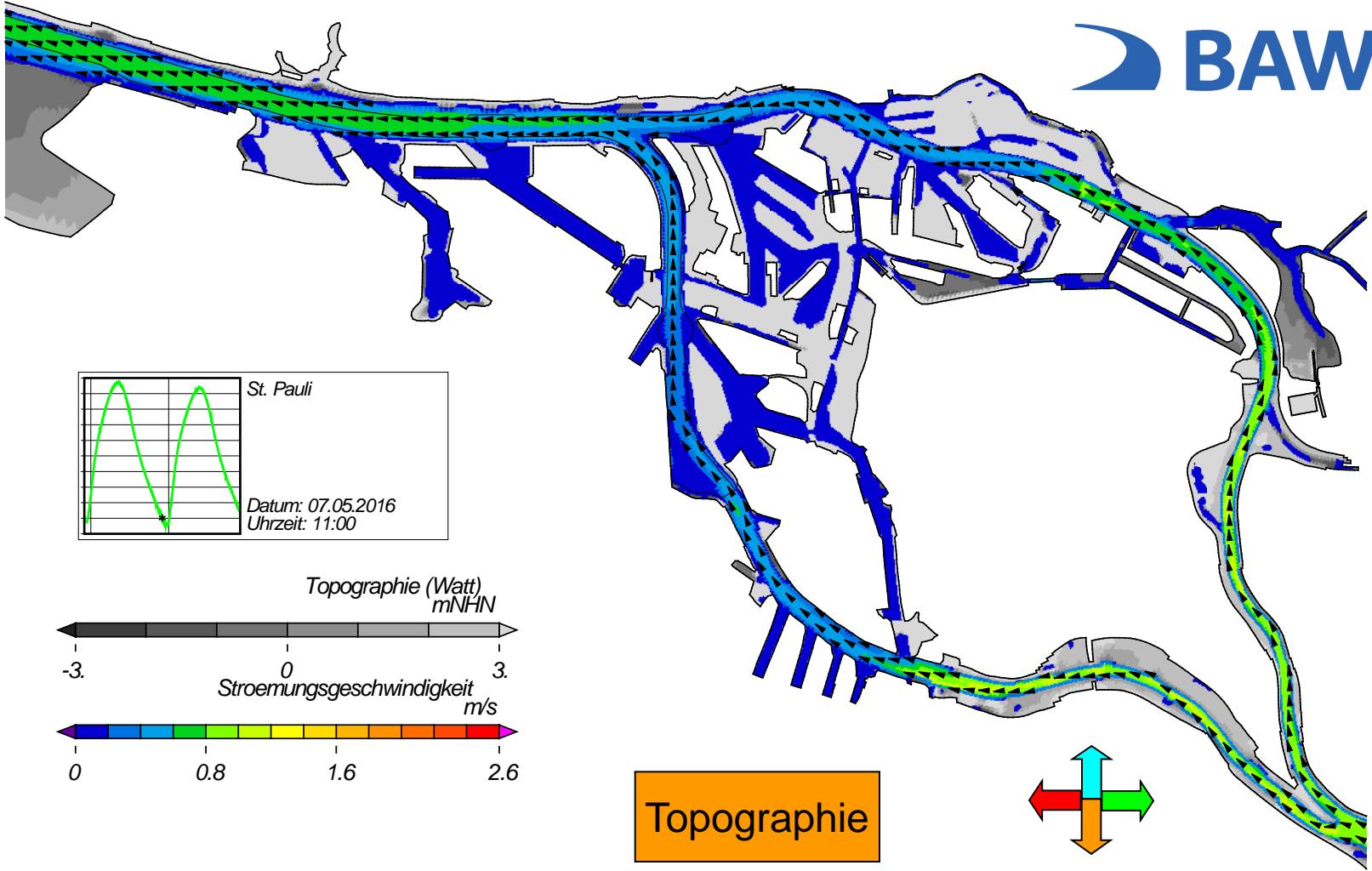


Topographie

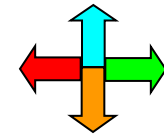


USER: BAW-AK (Referat K3) FILE: hvlew2d0010.cgm

Springtide - Stroemungsgeschwindigkeit

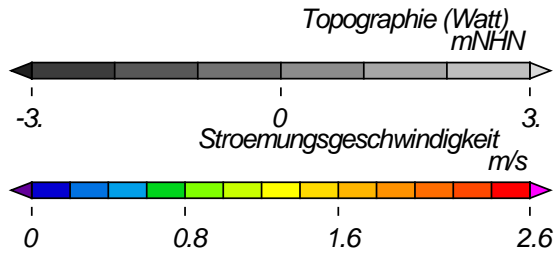
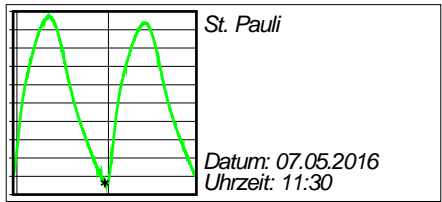
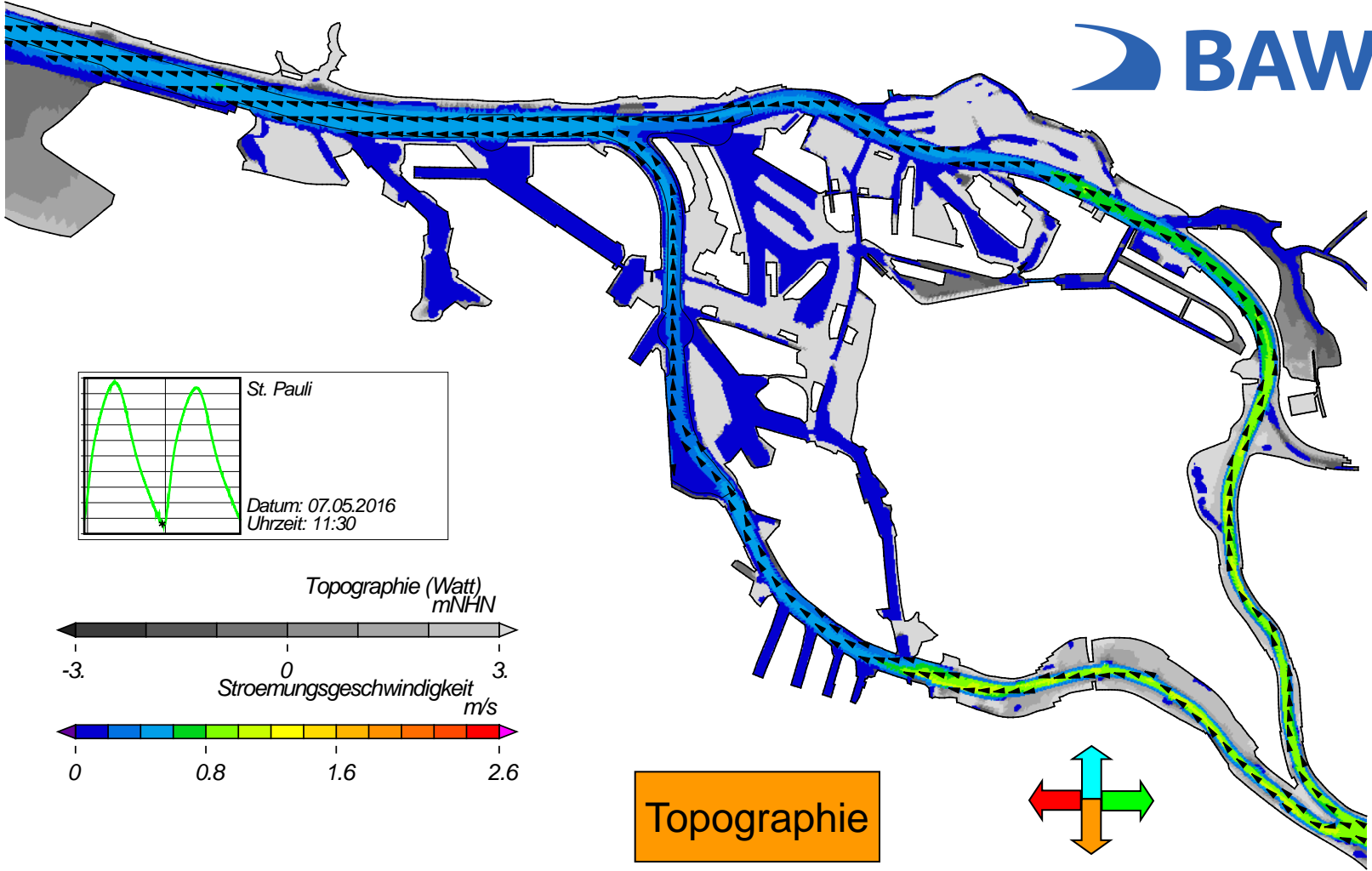


Topographie

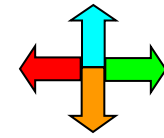


USER: BAW-AK (Referat K3) FILE: hvlew2d0011.cgm

Springtide - Stroemungsgeschwindigkeit

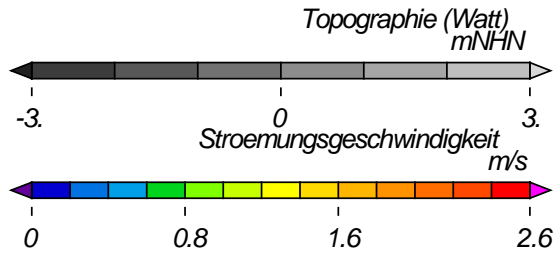
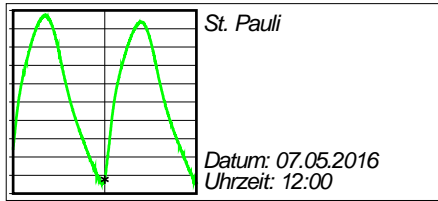
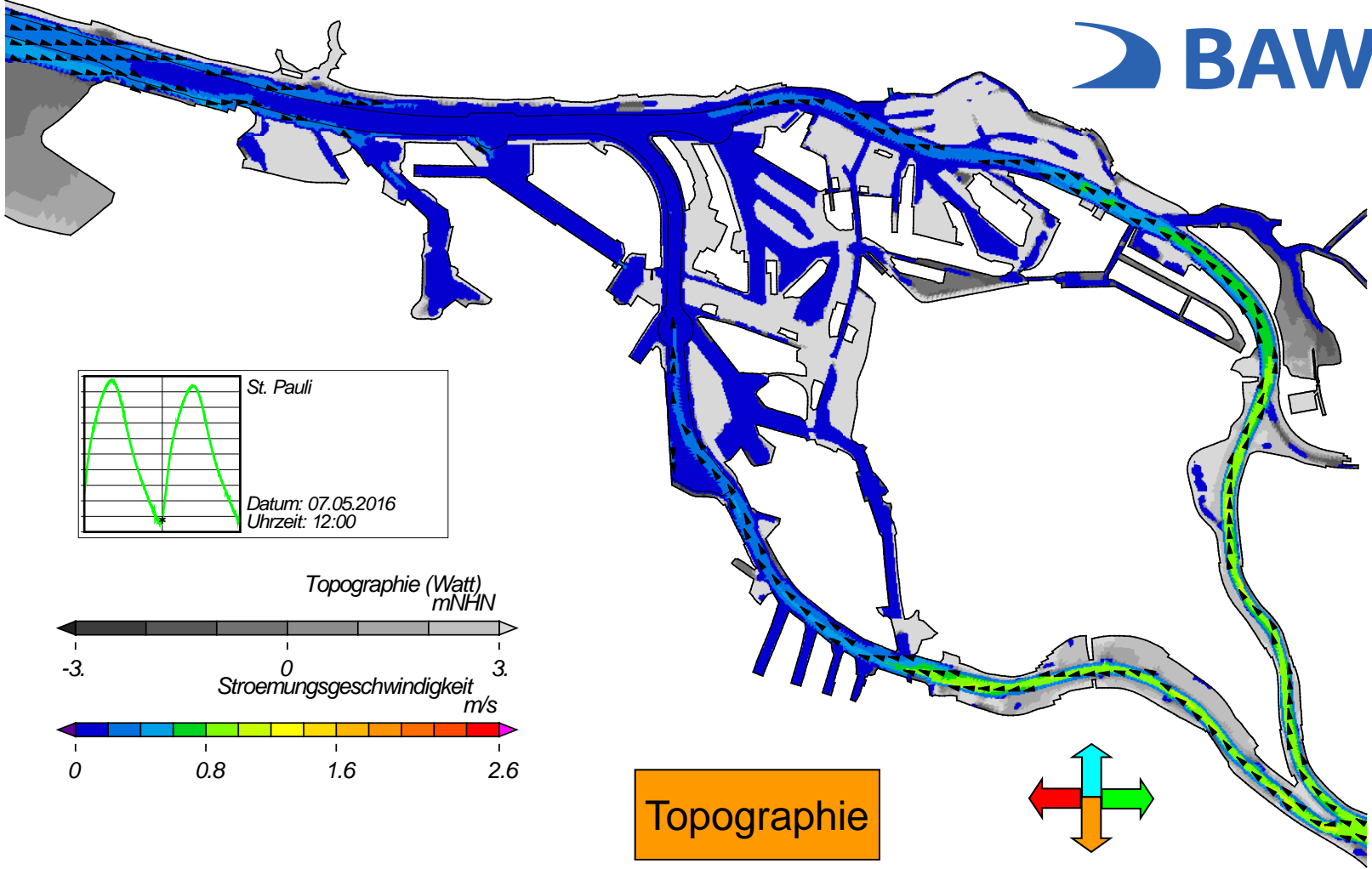


Topographie

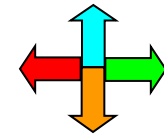


USER: BAW-AK (Referat K3) FILE: hvlew2d0012.cgm

Springtide - Stroemungsgeschwindigkeit

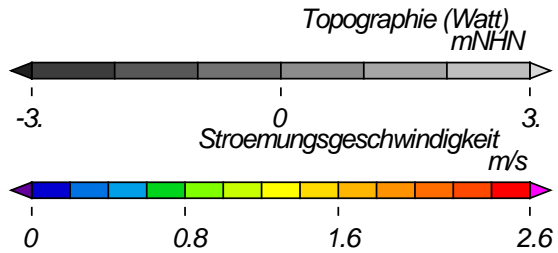
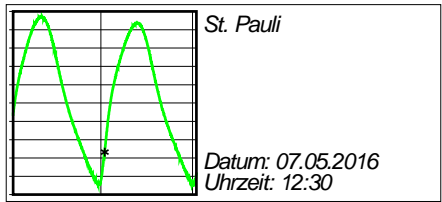
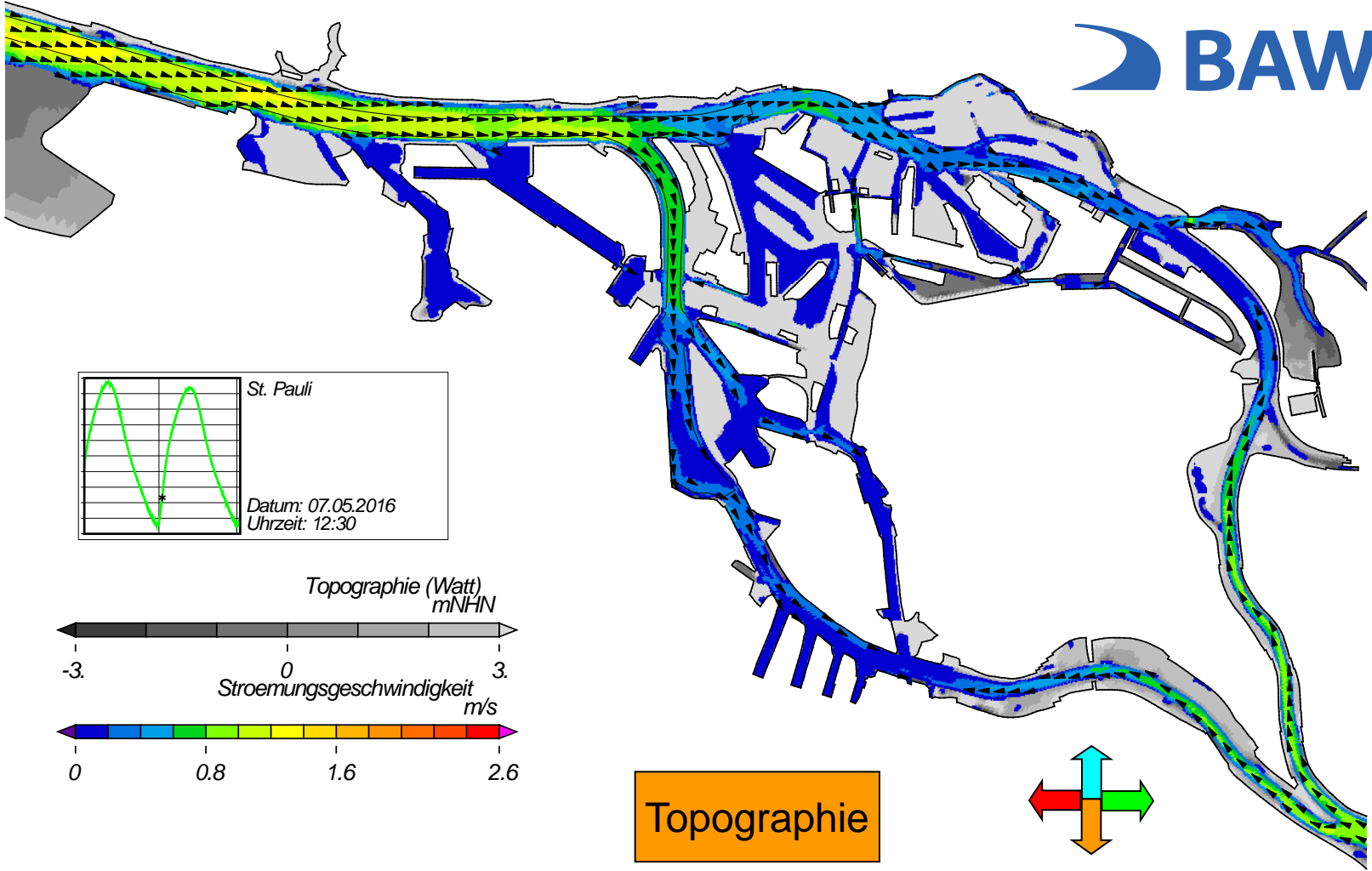


Topographie

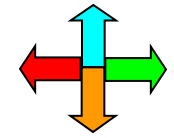


USER: BAW-AK (Referat K3) FILE: hview2d00T3.cgm

Springtide - Stroemungsgeschwindigkeit

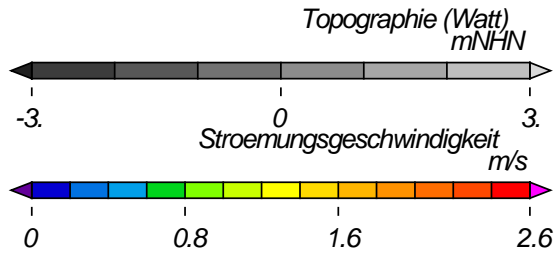
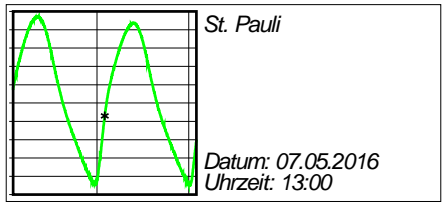
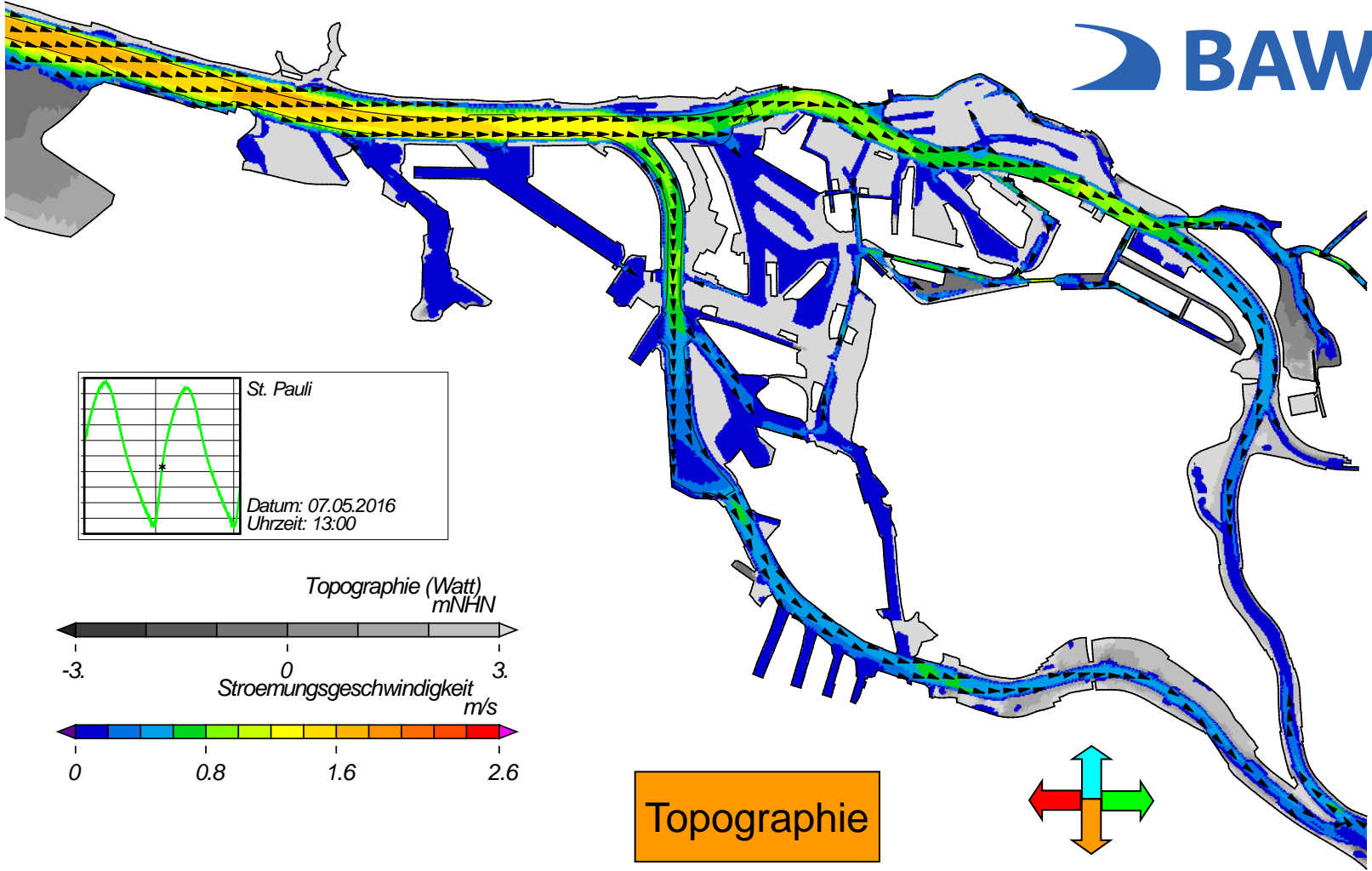


Topographie

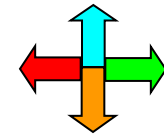


USER: BAW-AK (Referat K3) FILE: hvievw2d0014.cgm

Springtide - Stroemungsgeschwindigkeit

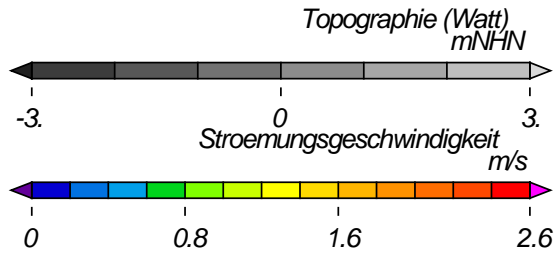
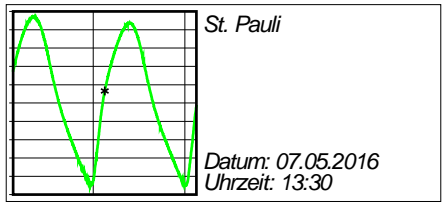
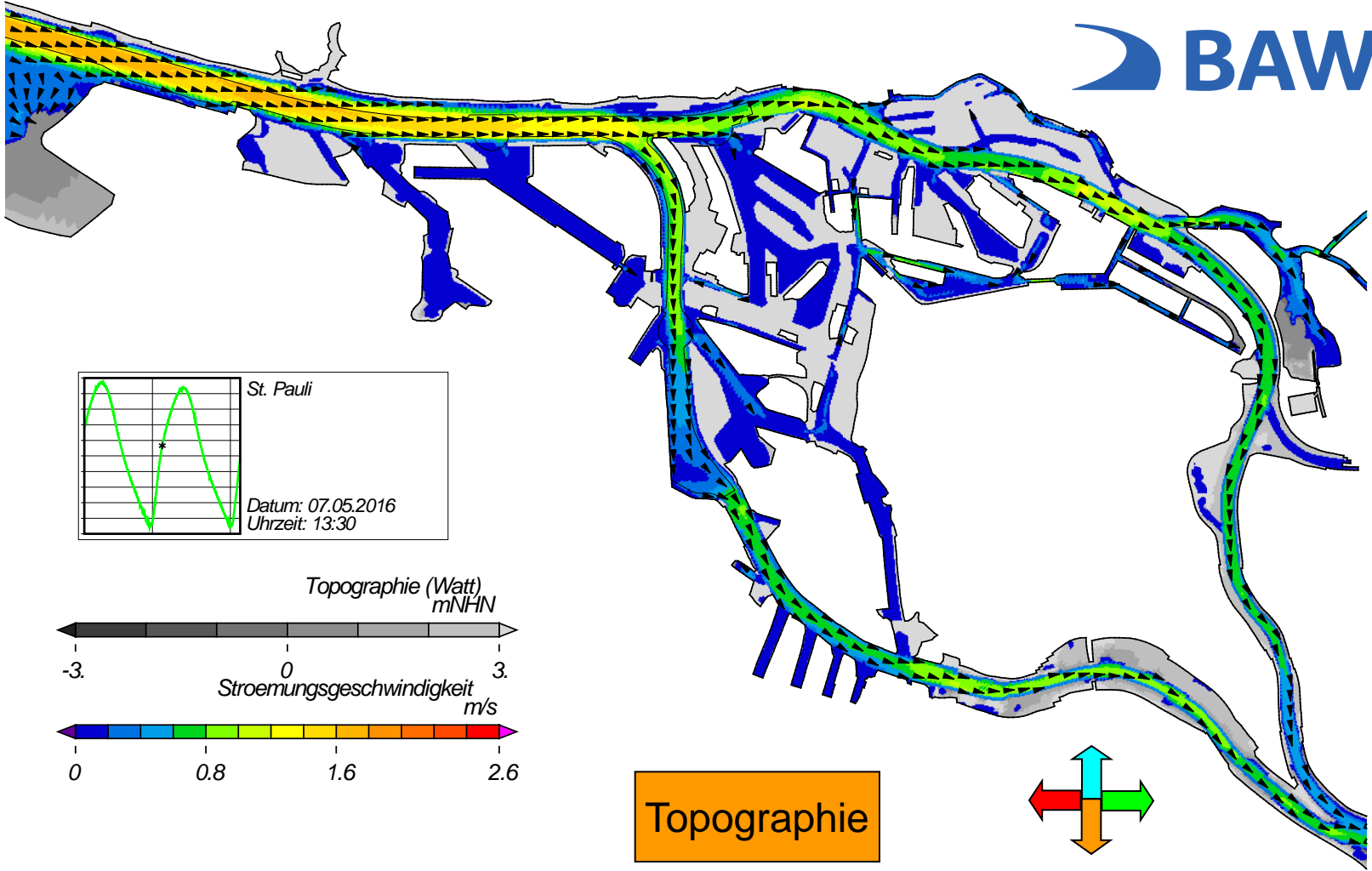


Topographie

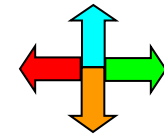


USER: BAW-AK (Referat K3) FILE: hvievw2d0015.cgm

Springtide - Stroemungsgeschwindigkeit

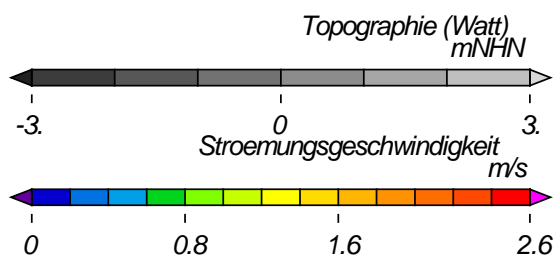
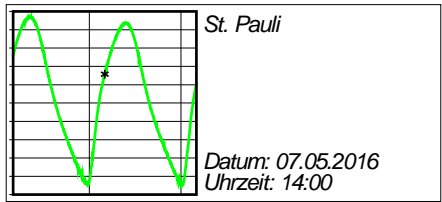
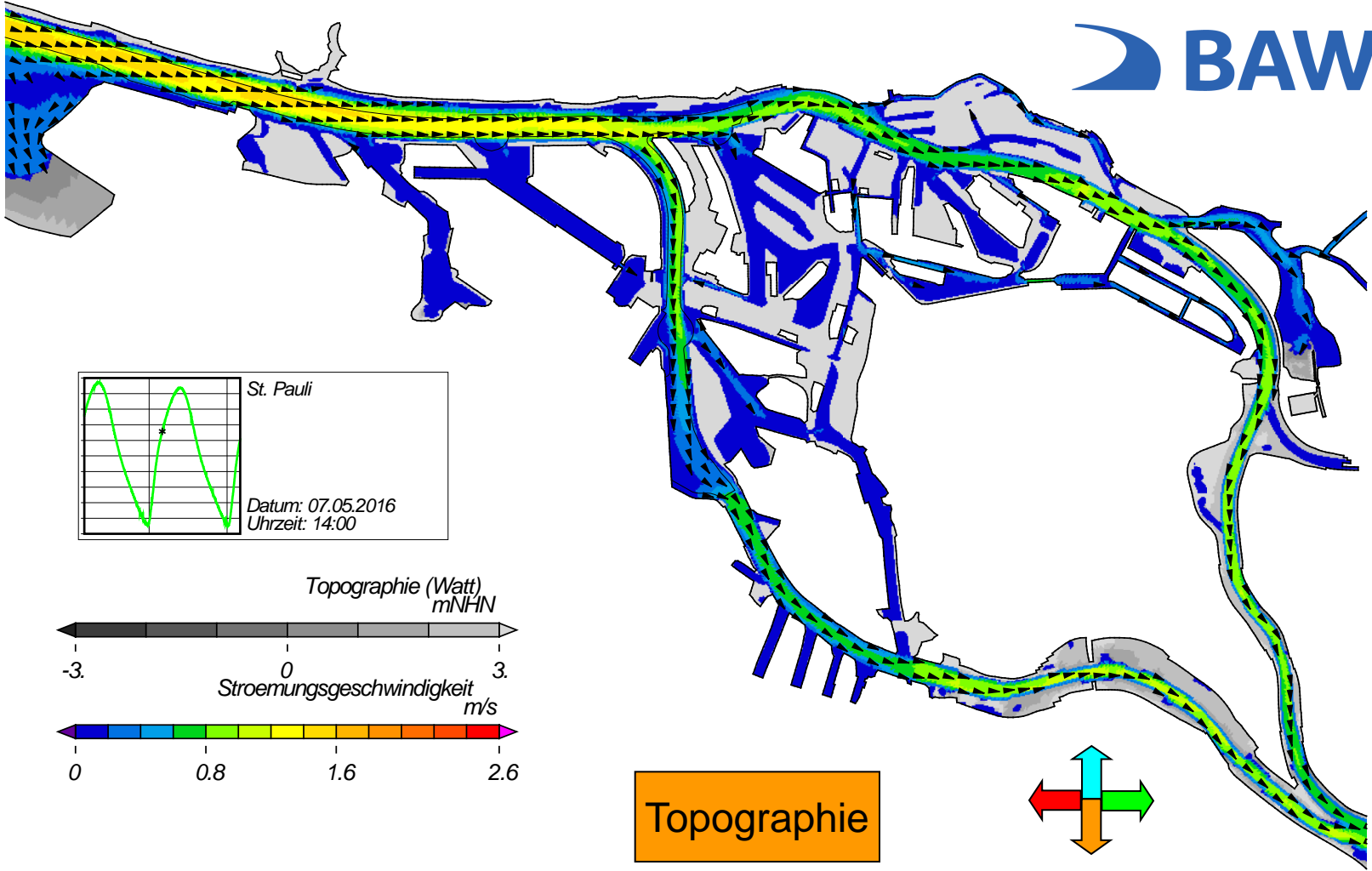


Topographie

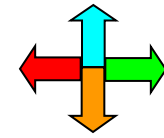


USER: BAW-AK (Referat K3) FILE: hvie2d0076.cgm

Springtide - Stroemungsgeschwindigkeit

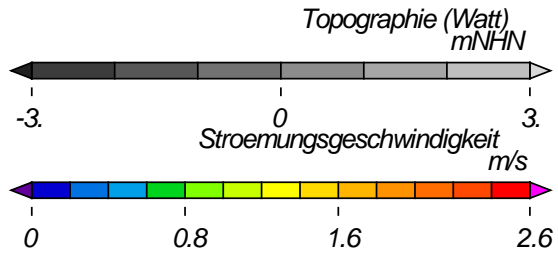
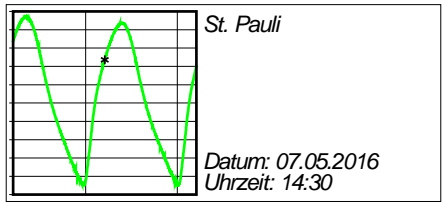
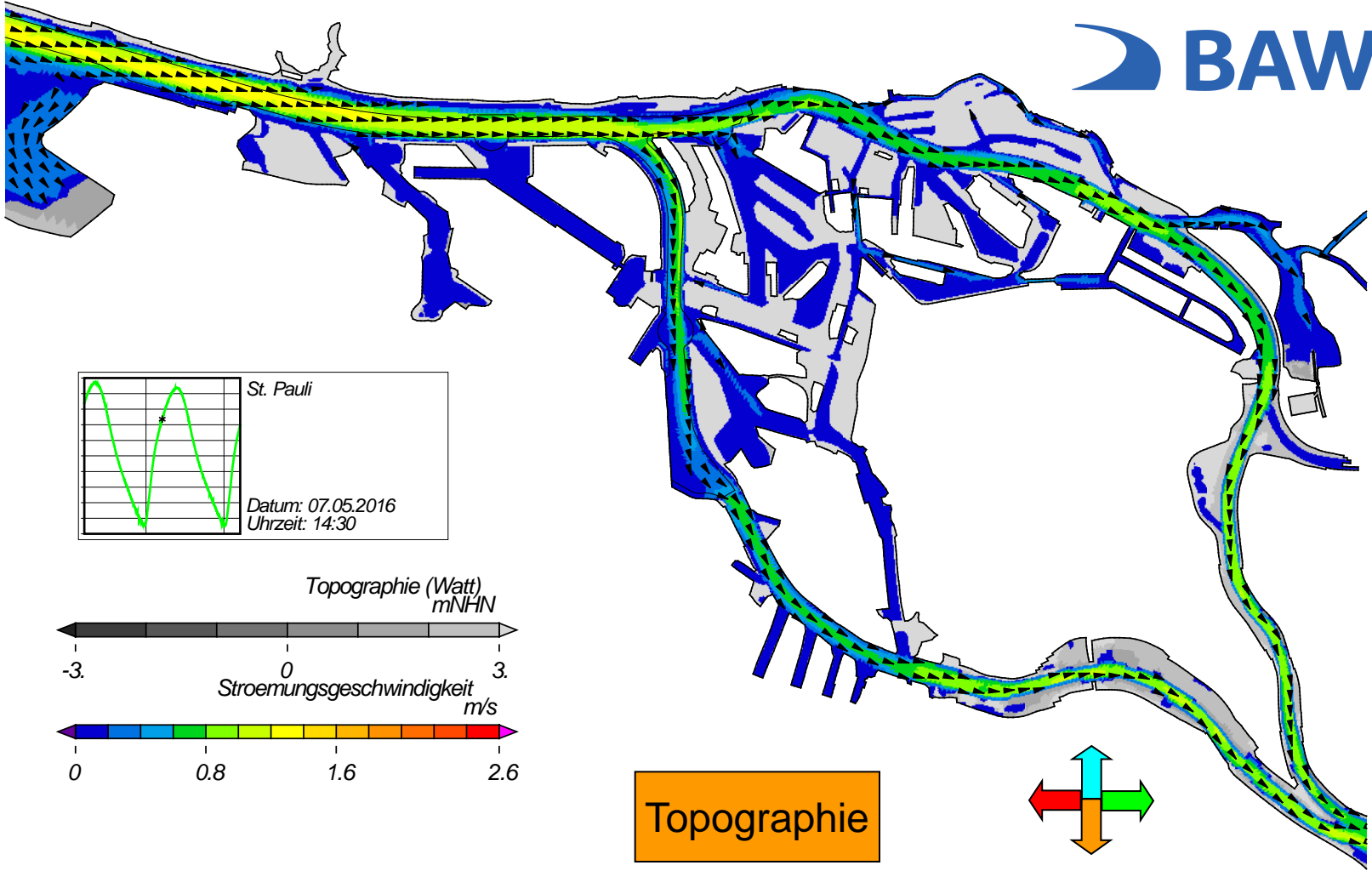


Topographie

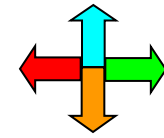


USER: BAW-AK (Referat K3) FILE: hview2d0017.cgm

Springtide - Stroemungsgeschwindigkeit

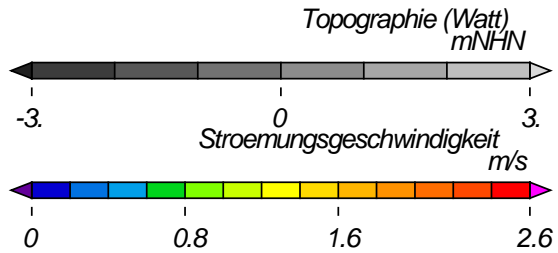
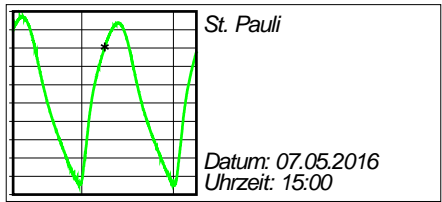
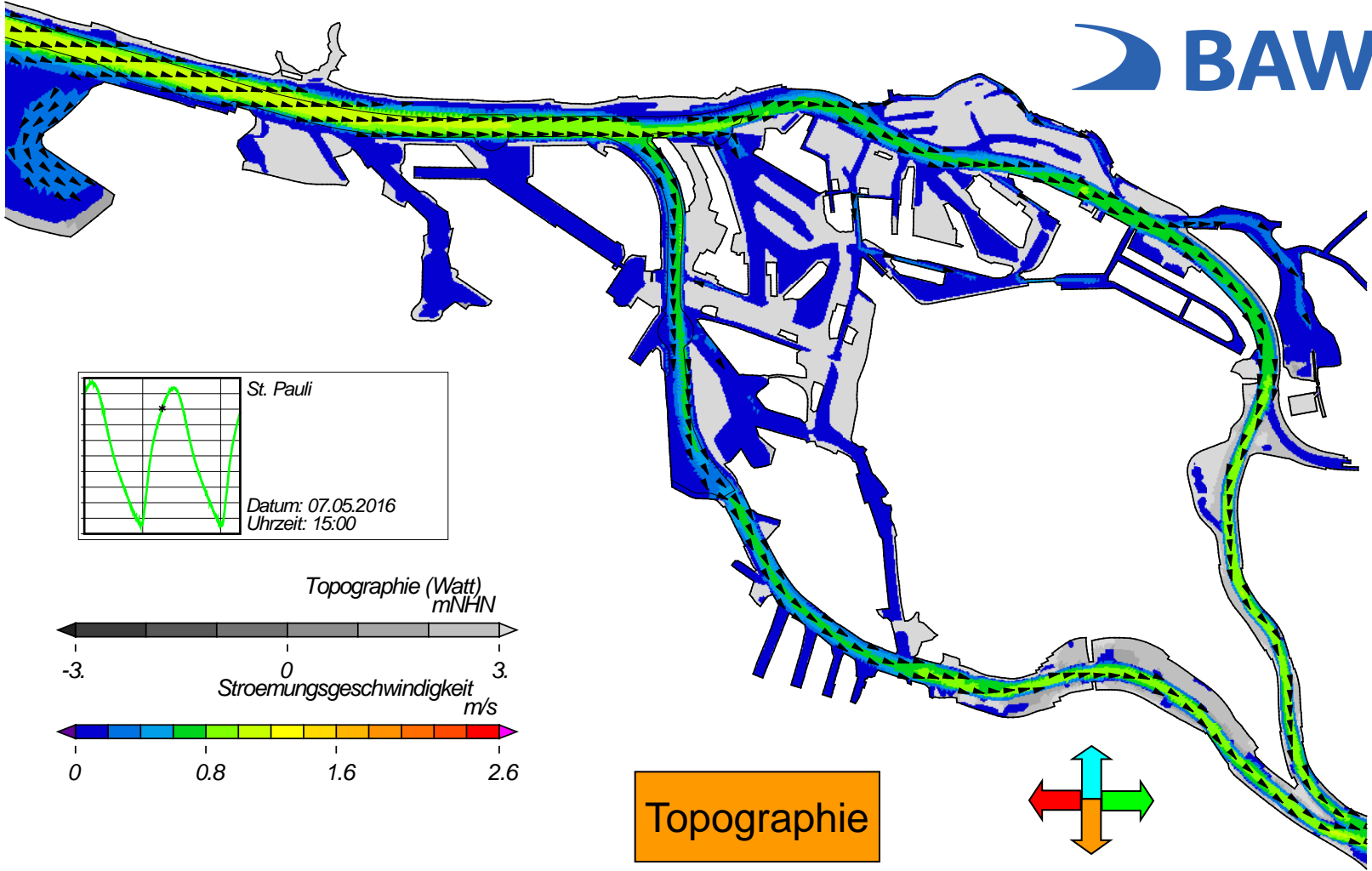


Topographie

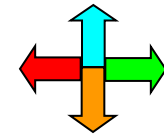


USER: BAW-AK (Referat K3) FILE: hvievw2d0018.cgm

Springtide - Stroemungsgeschwindigkeit

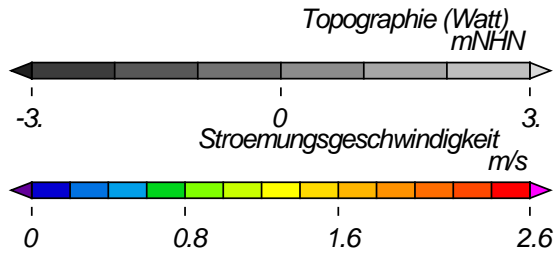
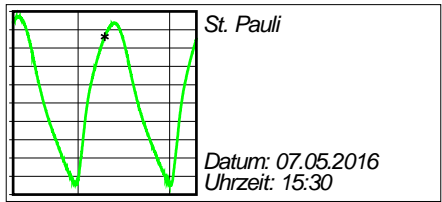
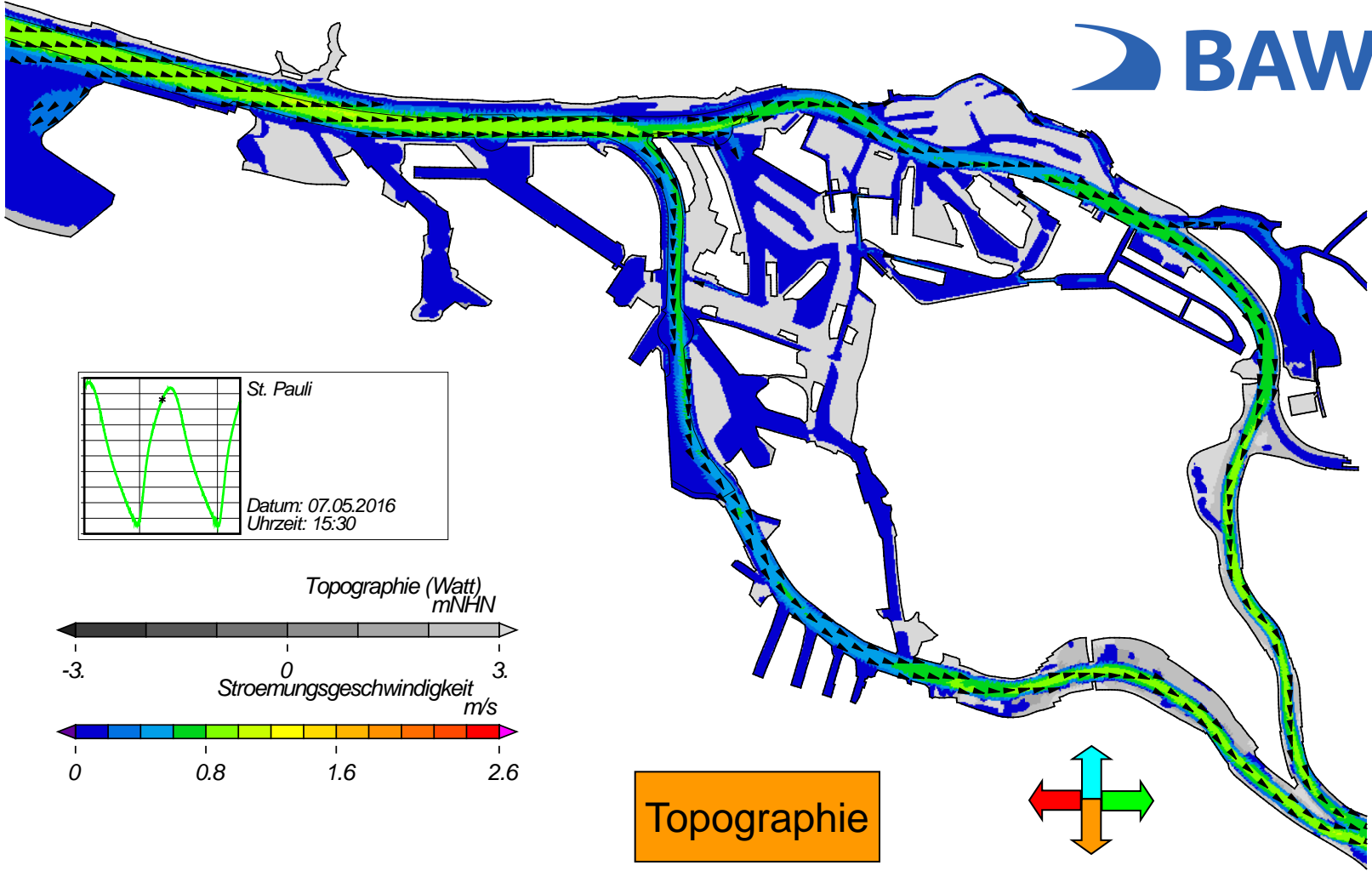


Topographie

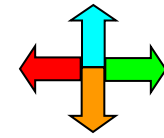


USER: BAW-AK (Referat K3) FILE: hvievw2d0019.cgm

Springtide - Stroemungsgeschwindigkeit

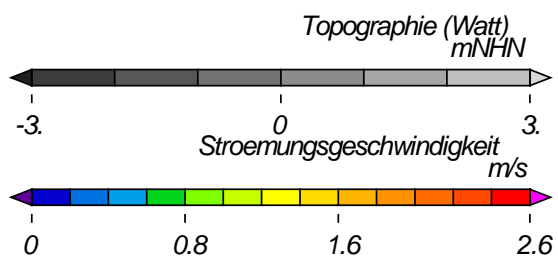
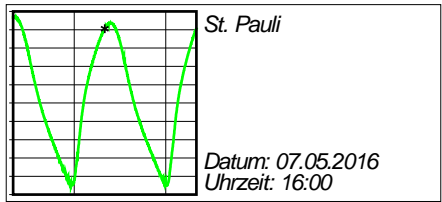
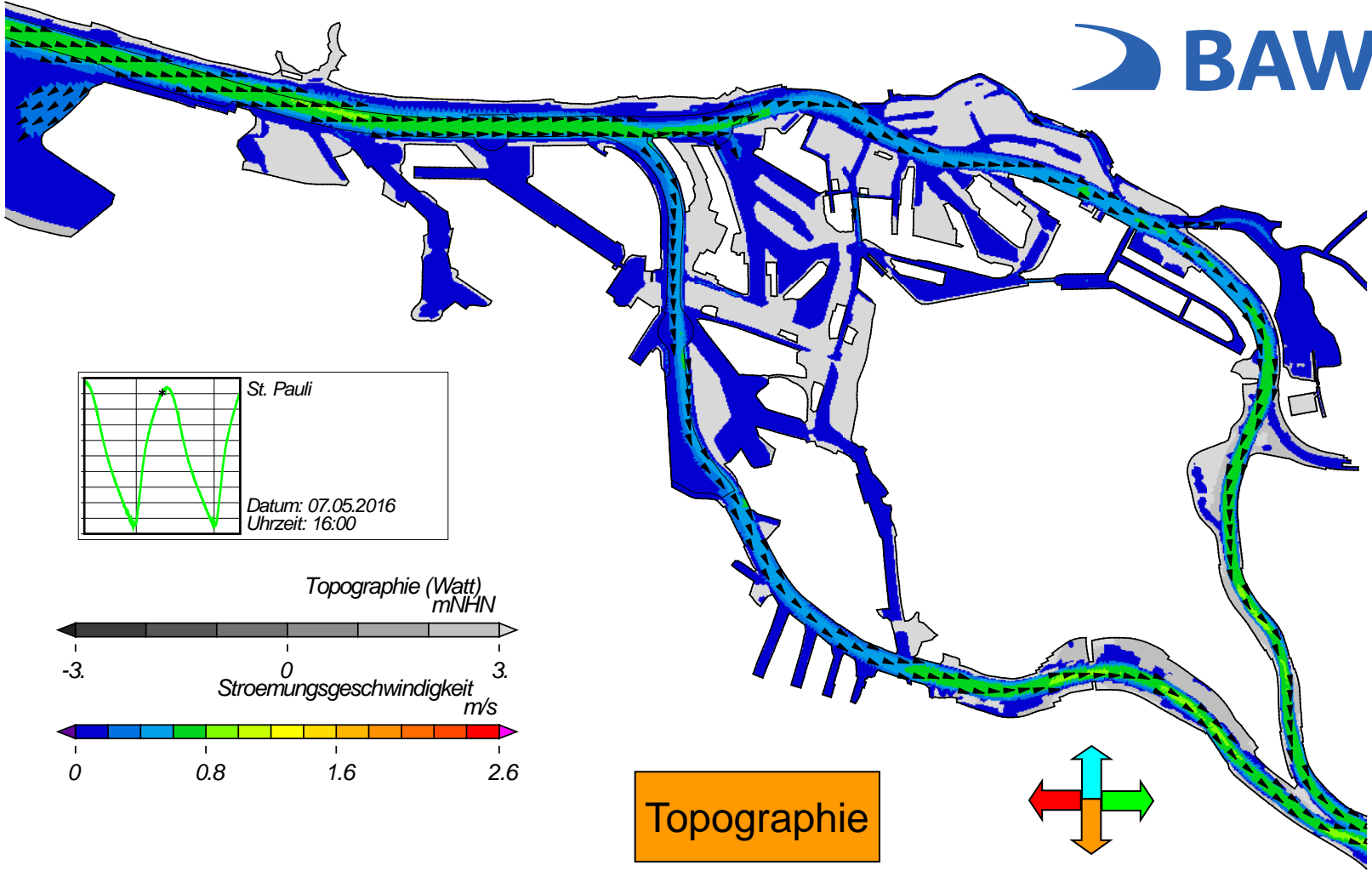


Topographie

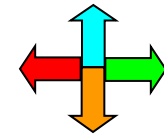


USER: BAW-AK (Referat K3) FILE: hvlew2d0020.cgm

Springtide - Stroemungsgeschwindigkeit

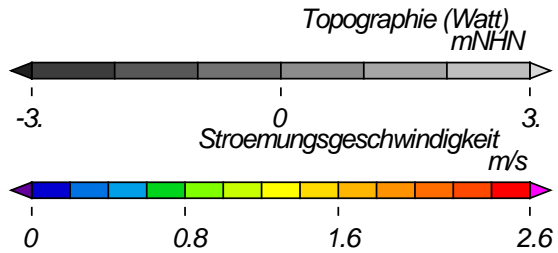
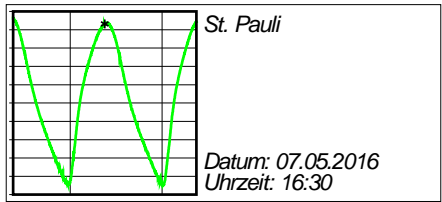
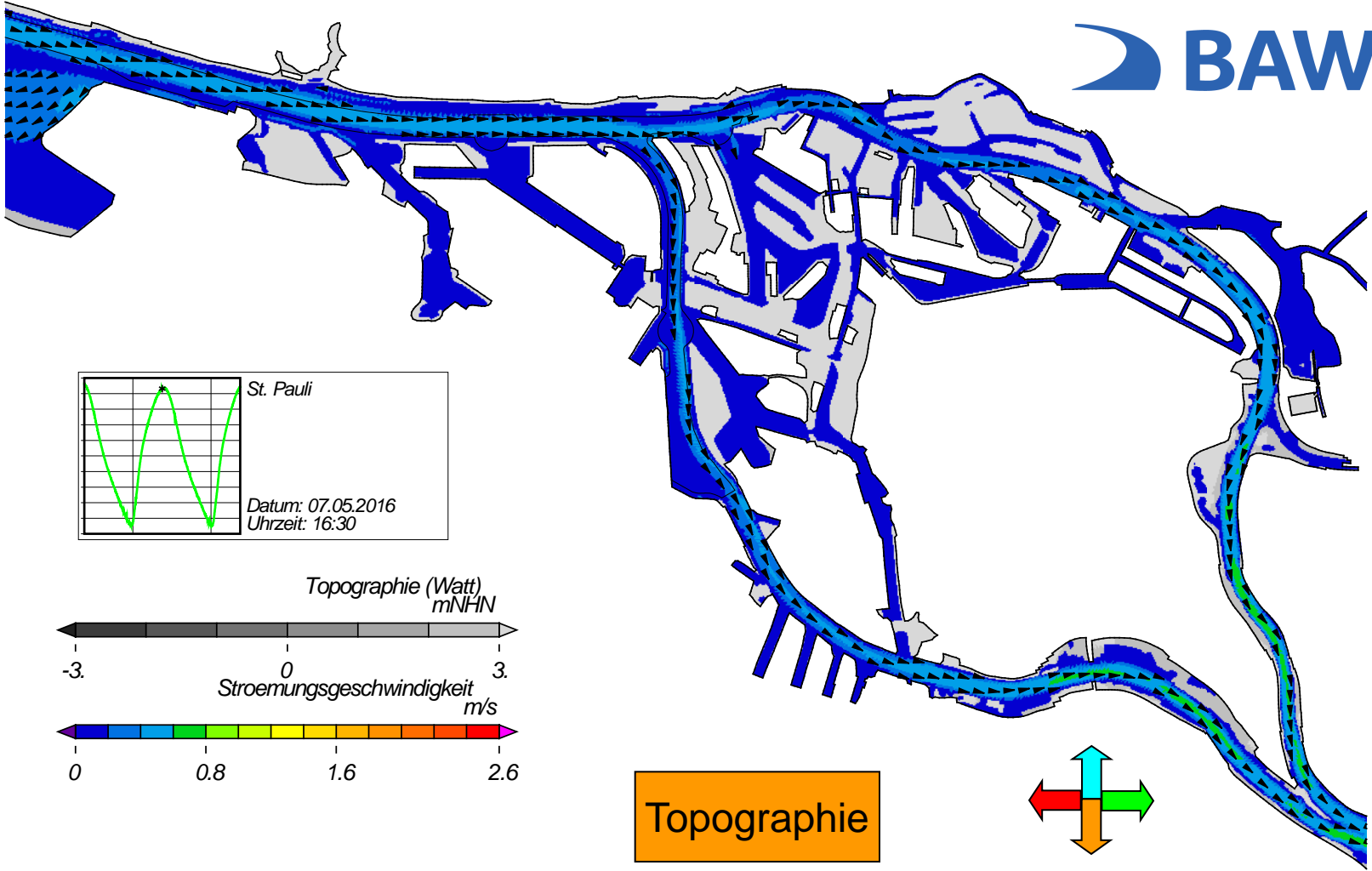


Topographie

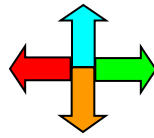


USER: BAW-AK (Referat K3) FILE: hvlew2d0021.cgm

Springtide - Stroemungsgeschwindigkeit

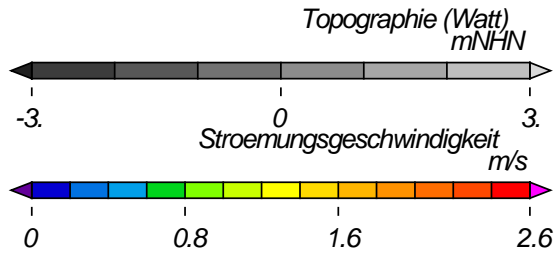
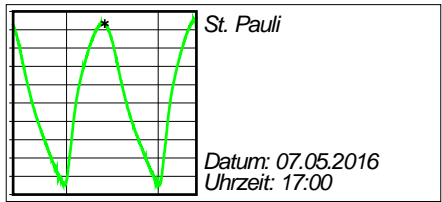
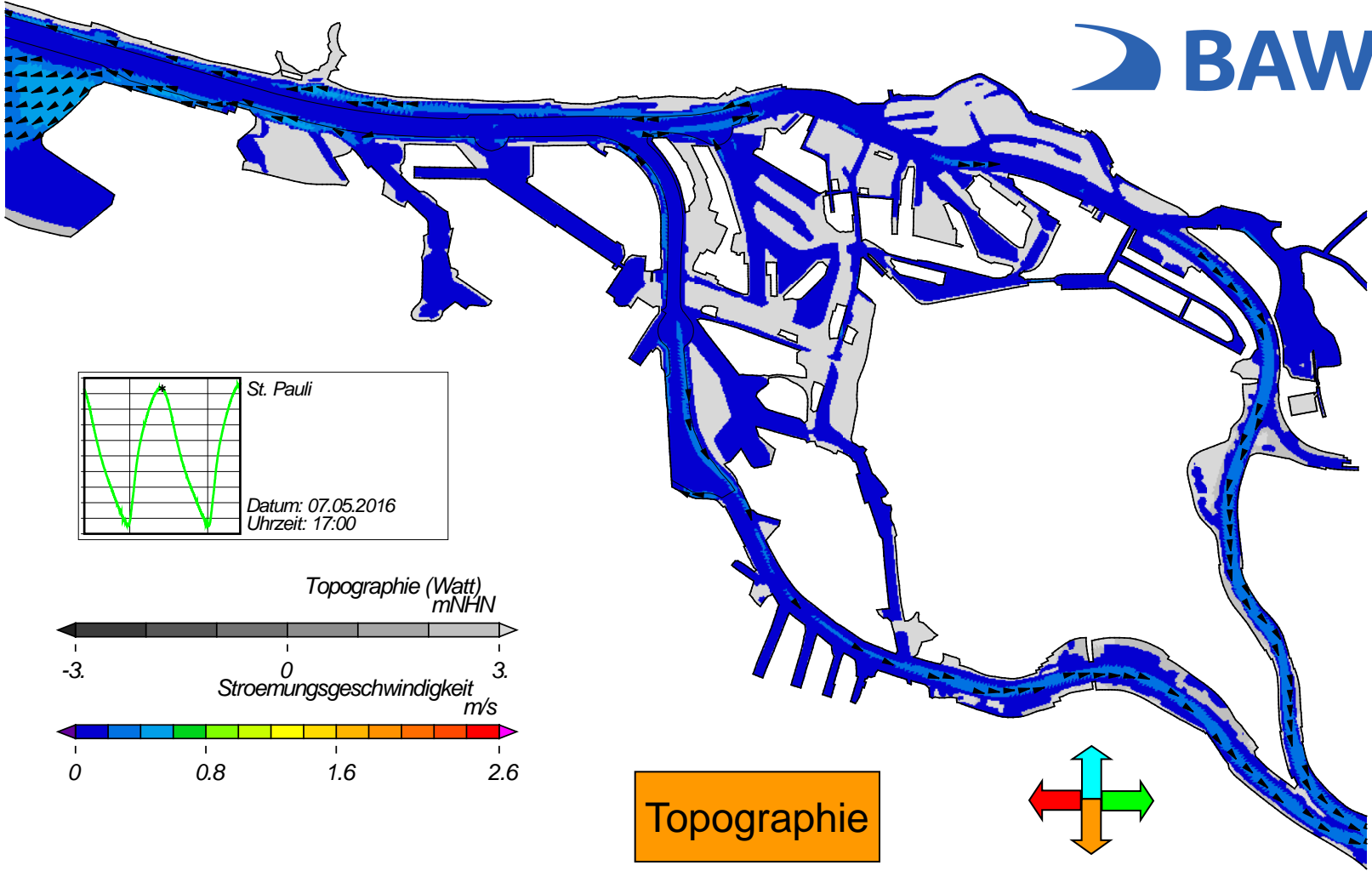


Topographie

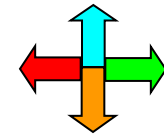


USER: BAW-AK (Referat K3) FILE: hvievw2d0022.cgm

Springtide - Stroemungsgeschwindigkeit

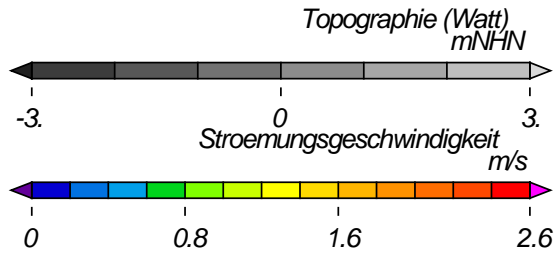
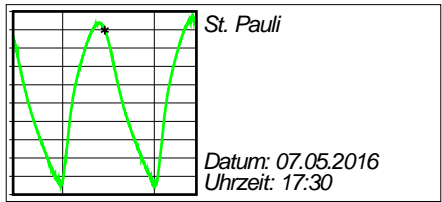
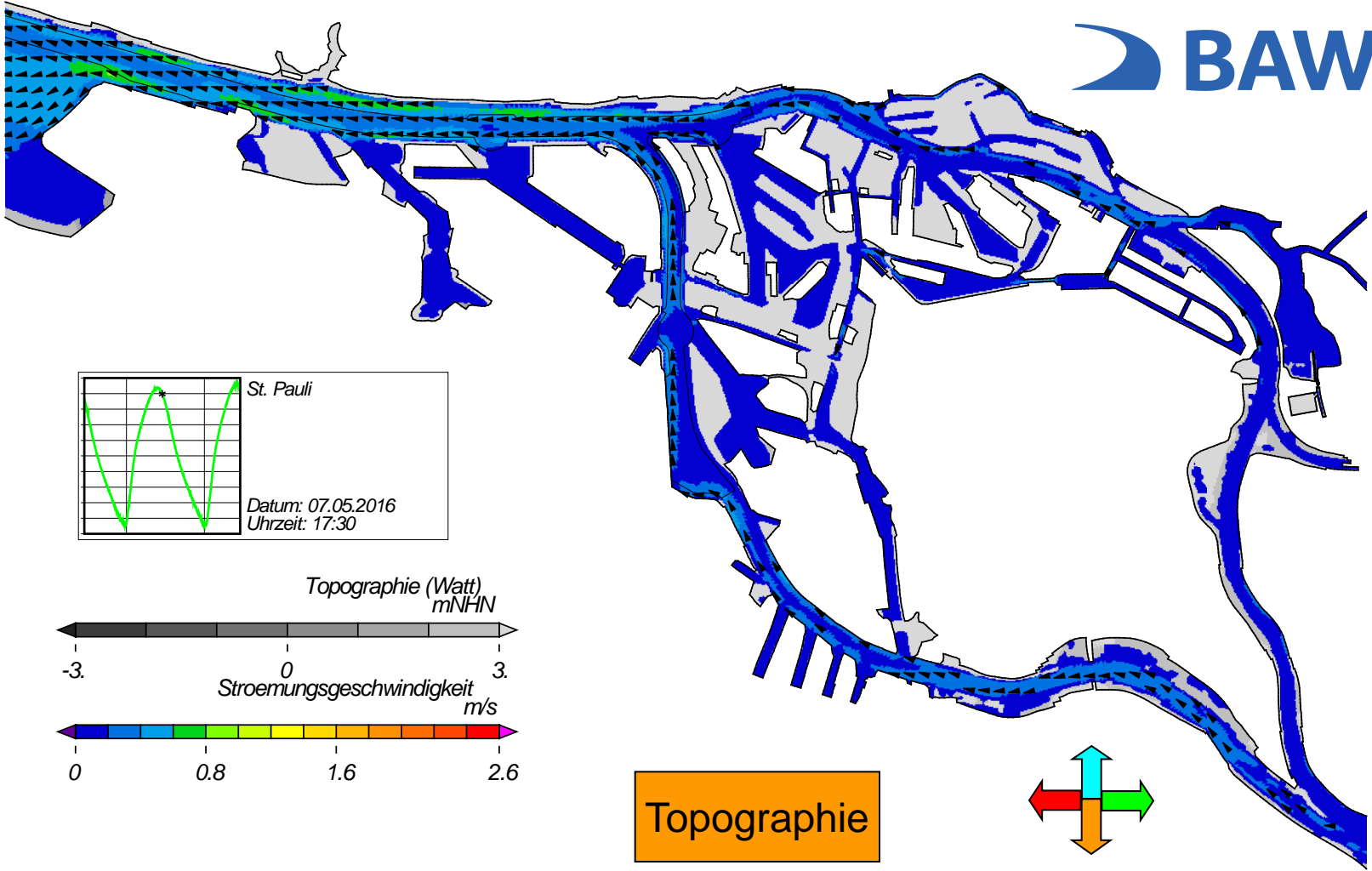


Topographie

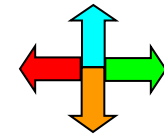


USER: BAW-AK (Referat K3) FILE: hvievw2d0023.cgm

Springtide - Stroemungsgeschwindigkeit

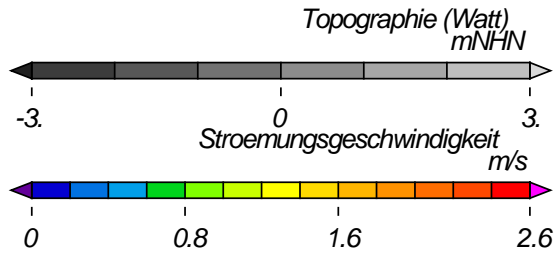
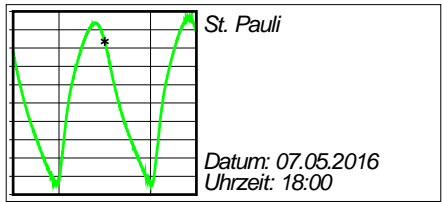
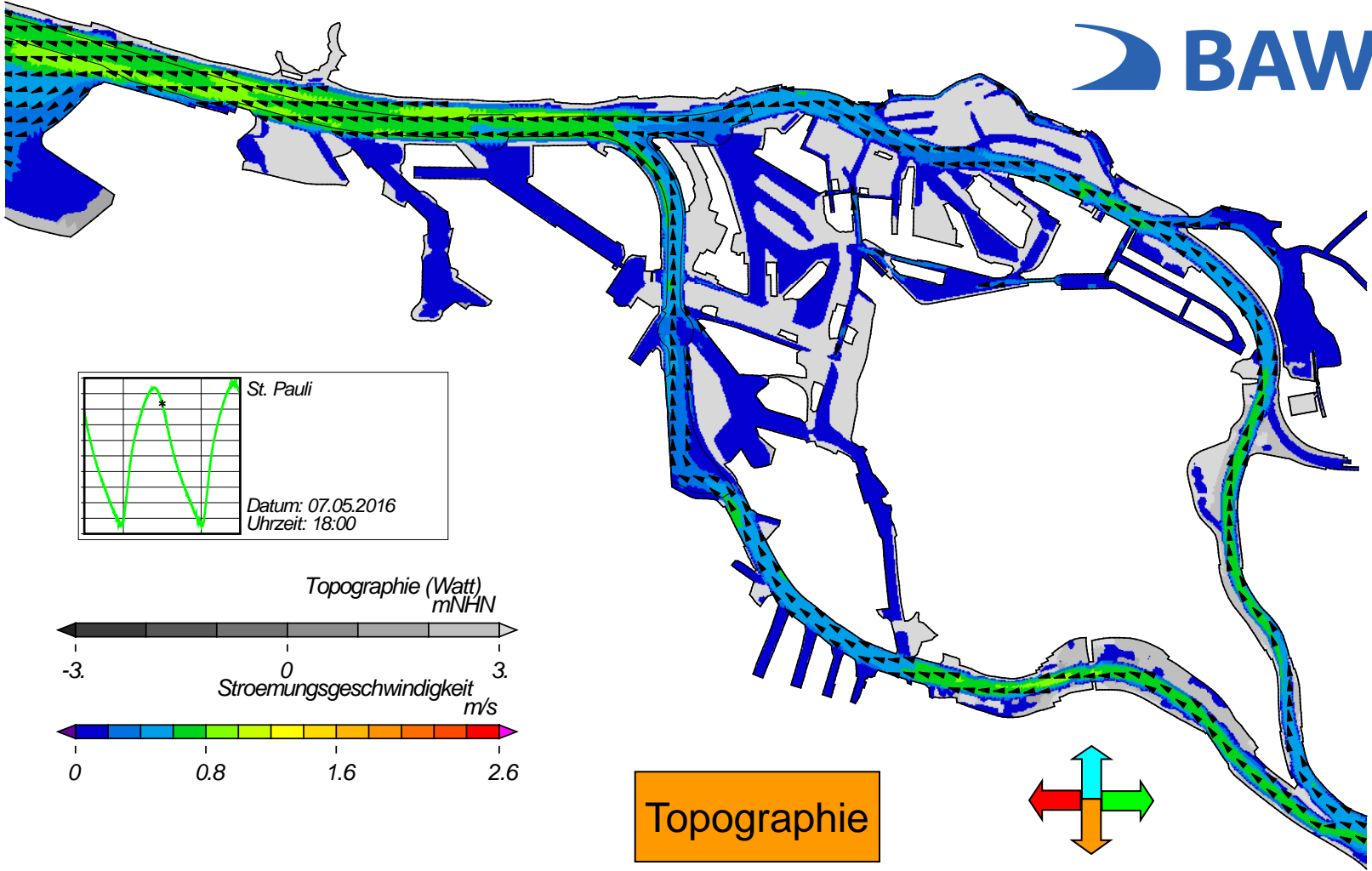


Topographie

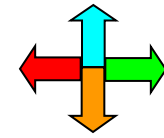


USER: BAW-AK (Referat K3) FILE: hvlew2d0024.cgm

Springtide - Stroemungsgeschwindigkeit

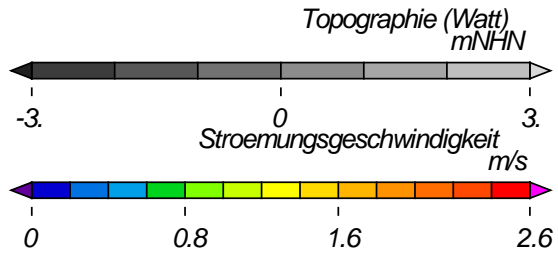
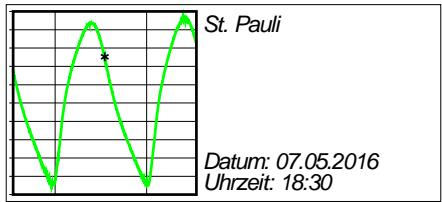
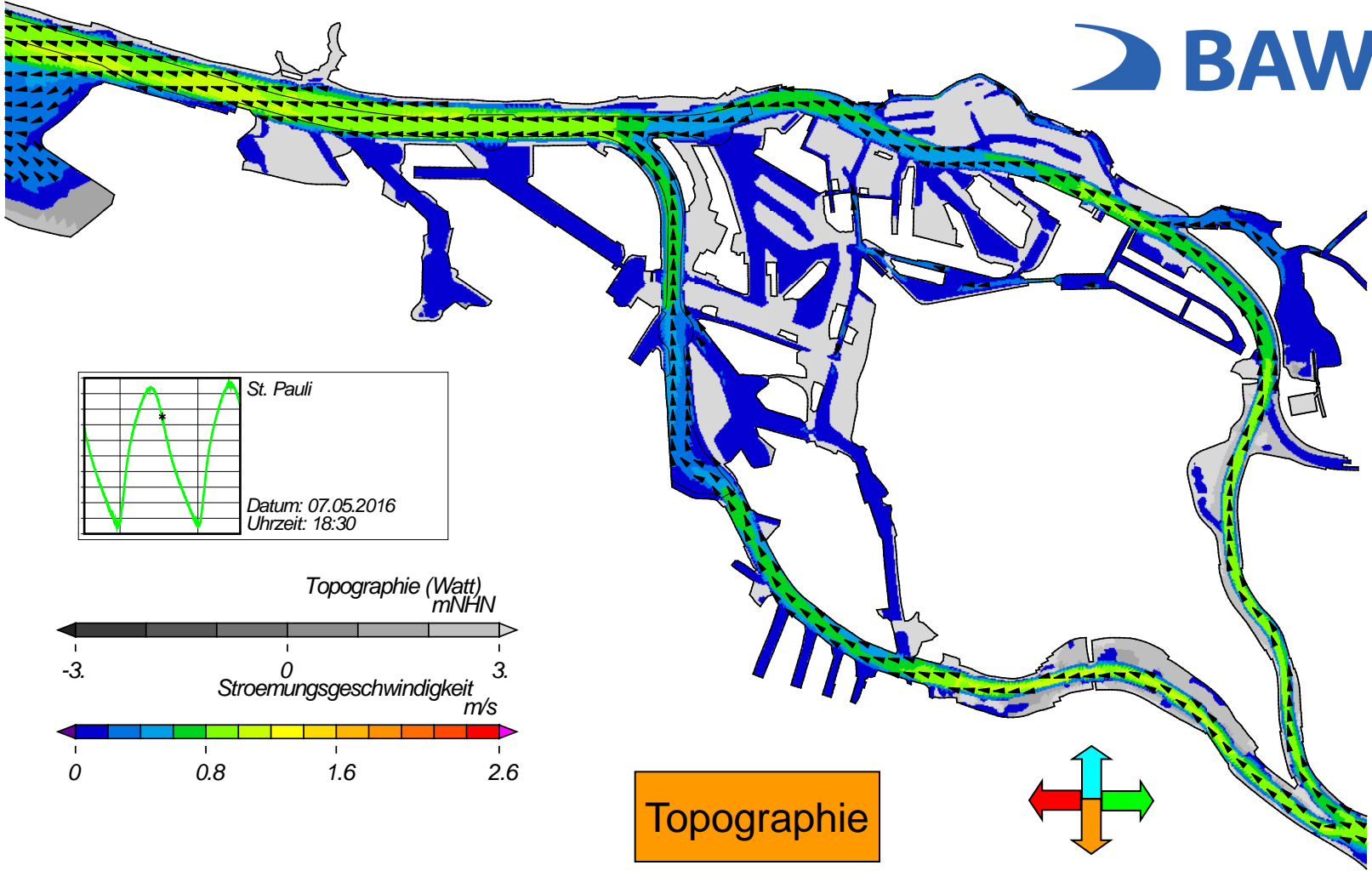


Topographie

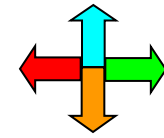


USER: BAW-AK (Referat K3) FILE: hvievw2d0025.cgm

Springtide - Stroemungsgeschwindigkeit

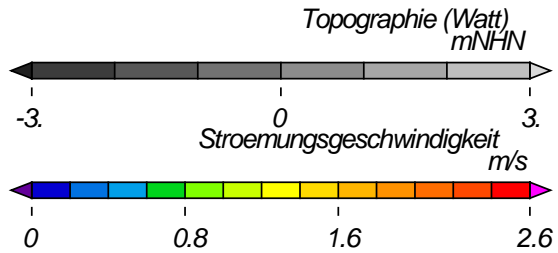
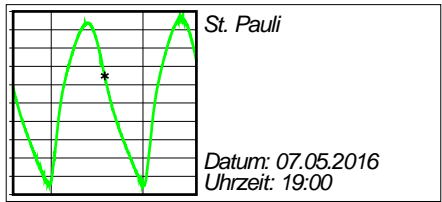
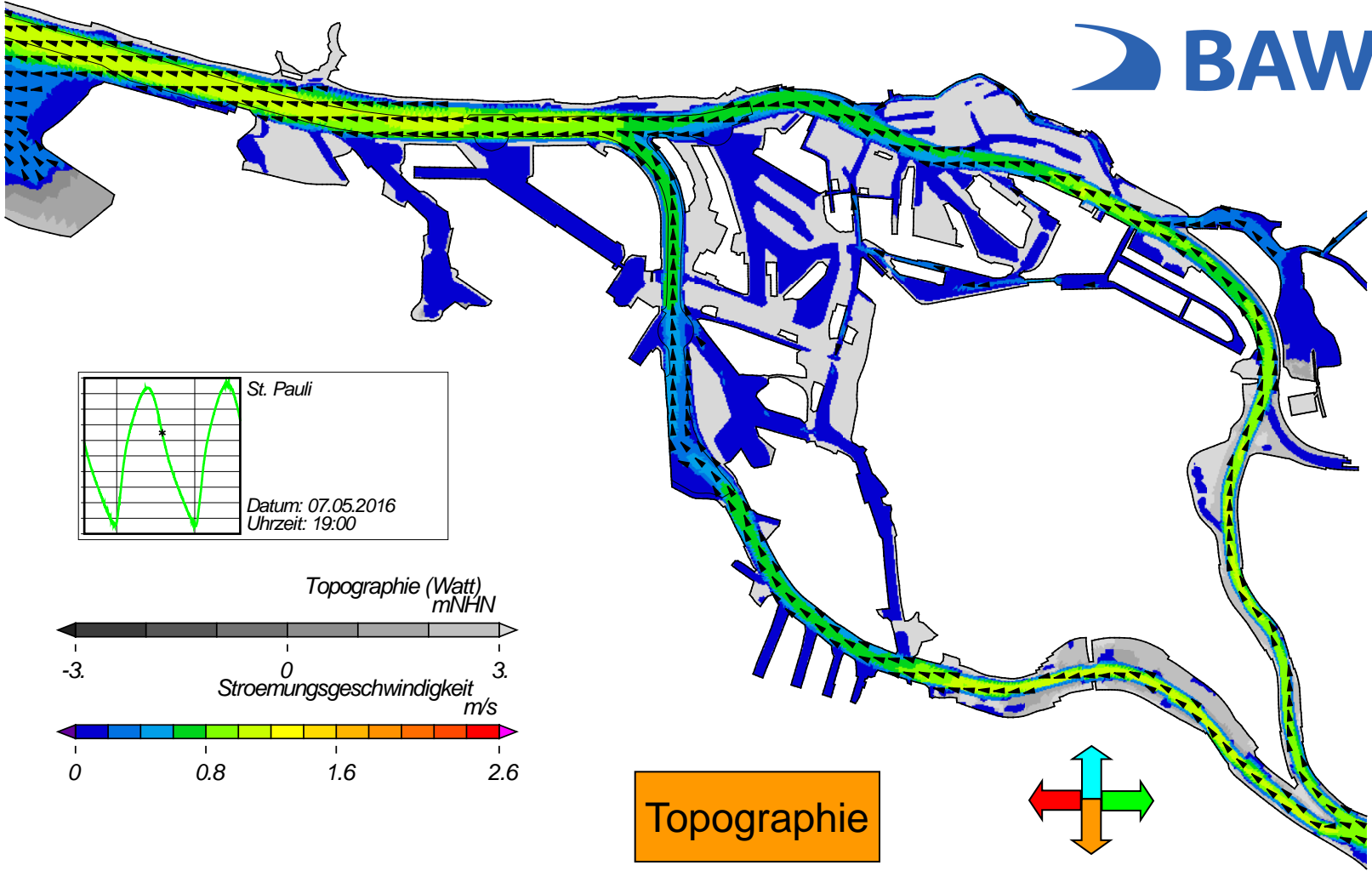


Topographie

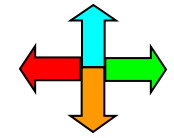


USER: BAW-AK (Referat K3) FILE: hvievw2d0026.cgm

Springtide - Stroemungsgeschwindigkeit

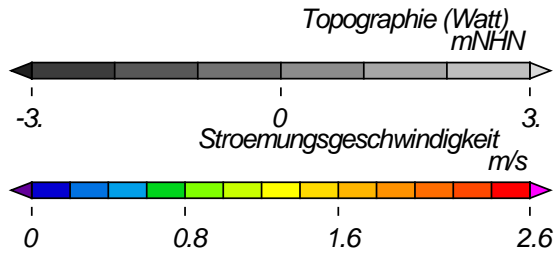
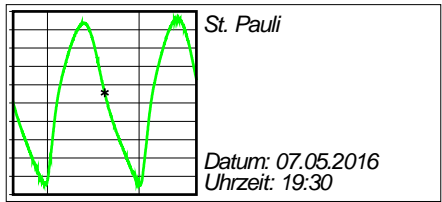
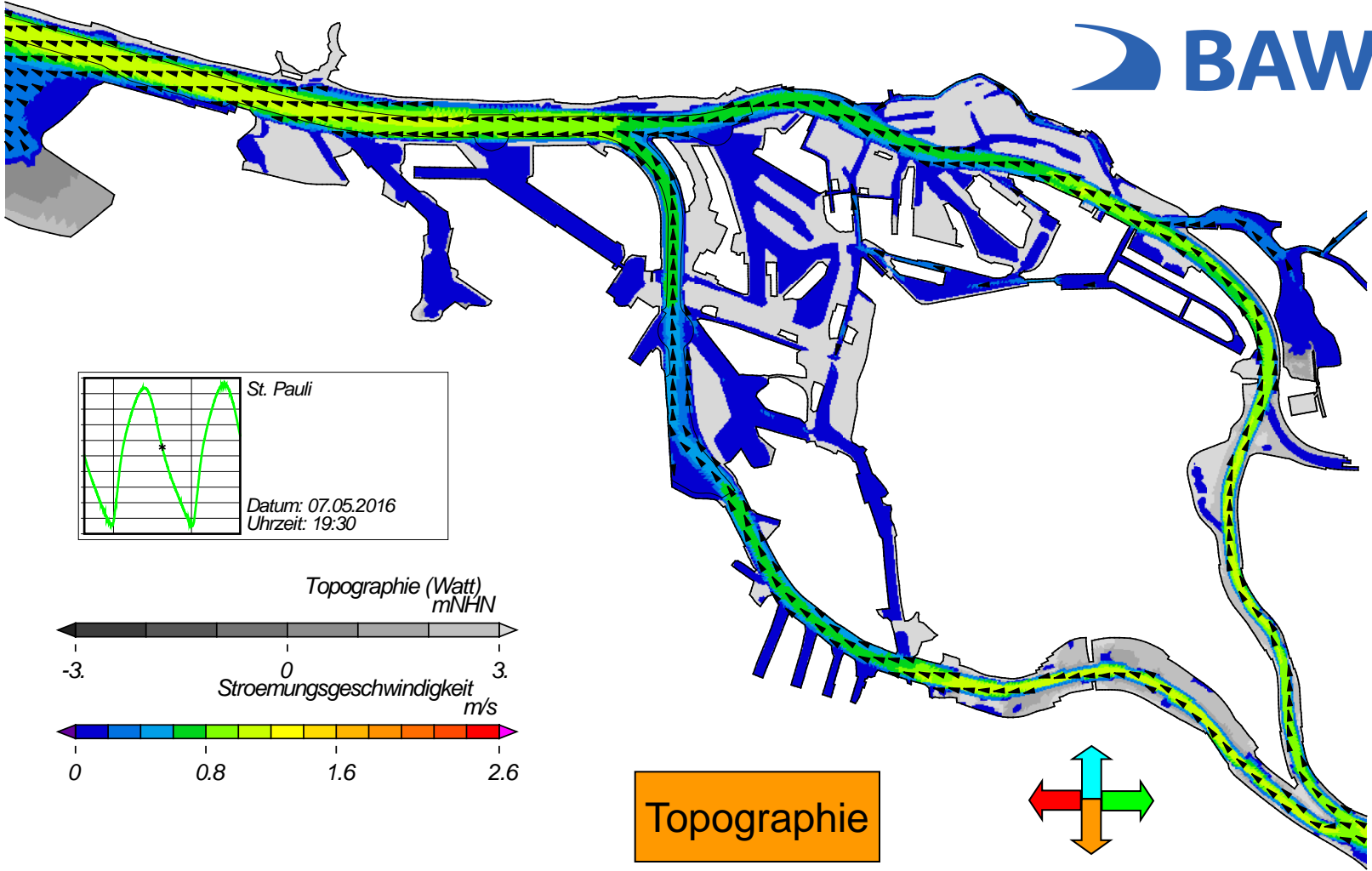


Topographie

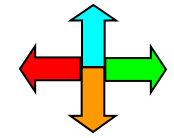


USER: BAW-AK (Referat K3) FILE: hvlew2d0027.cgm

Springtide - Stroemungsgeschwindigkeit

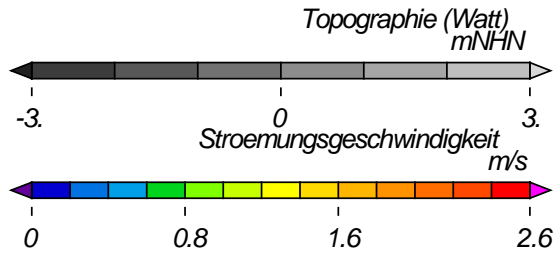
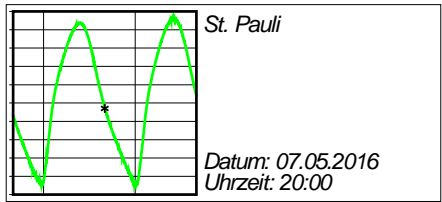
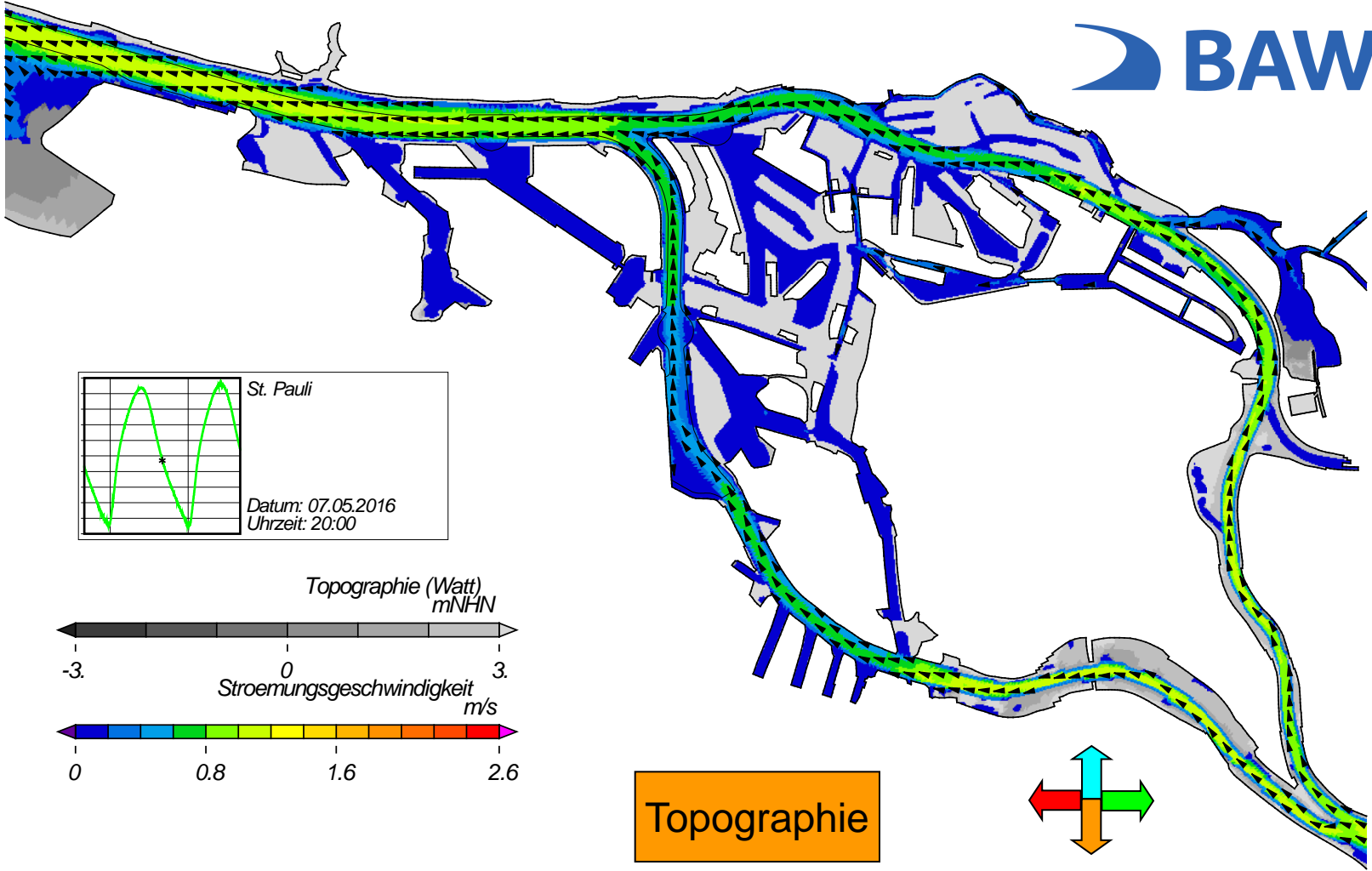


Topographie

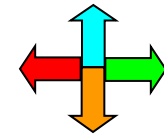


USER: BAW-AK (Referat K3) FILE: hvie w2d0028.cgm

Springtide - Stroemungsgeschwindigkeit

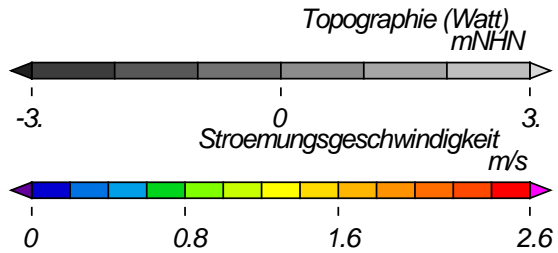
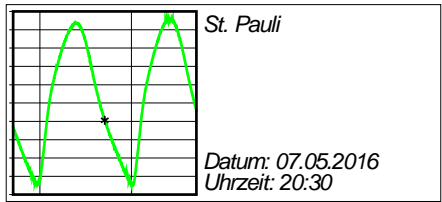
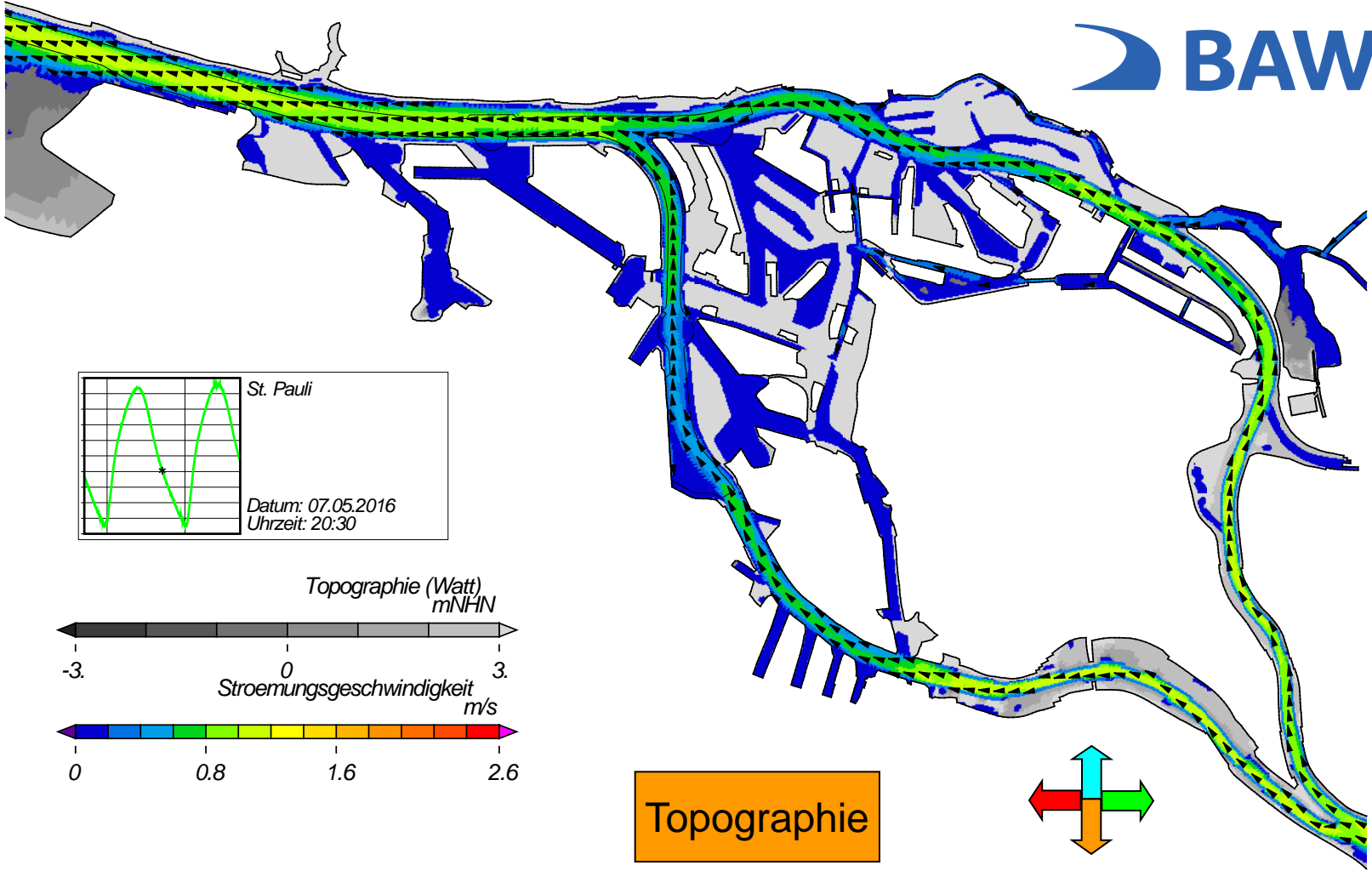


Topographie

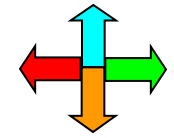


USER: BAW-AK (Referat K3) FILE: hvie w2d0029.cgm

Springtide - Stroemungsgeschwindigkeit

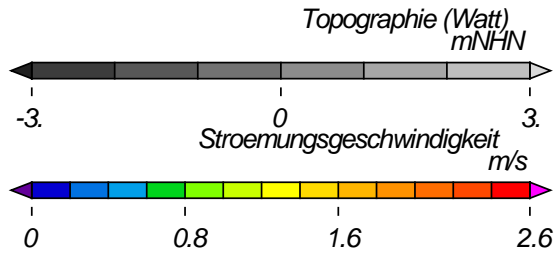
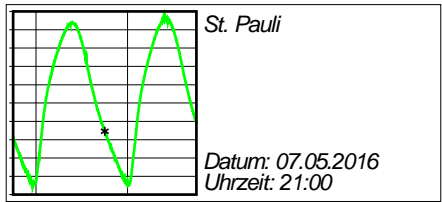
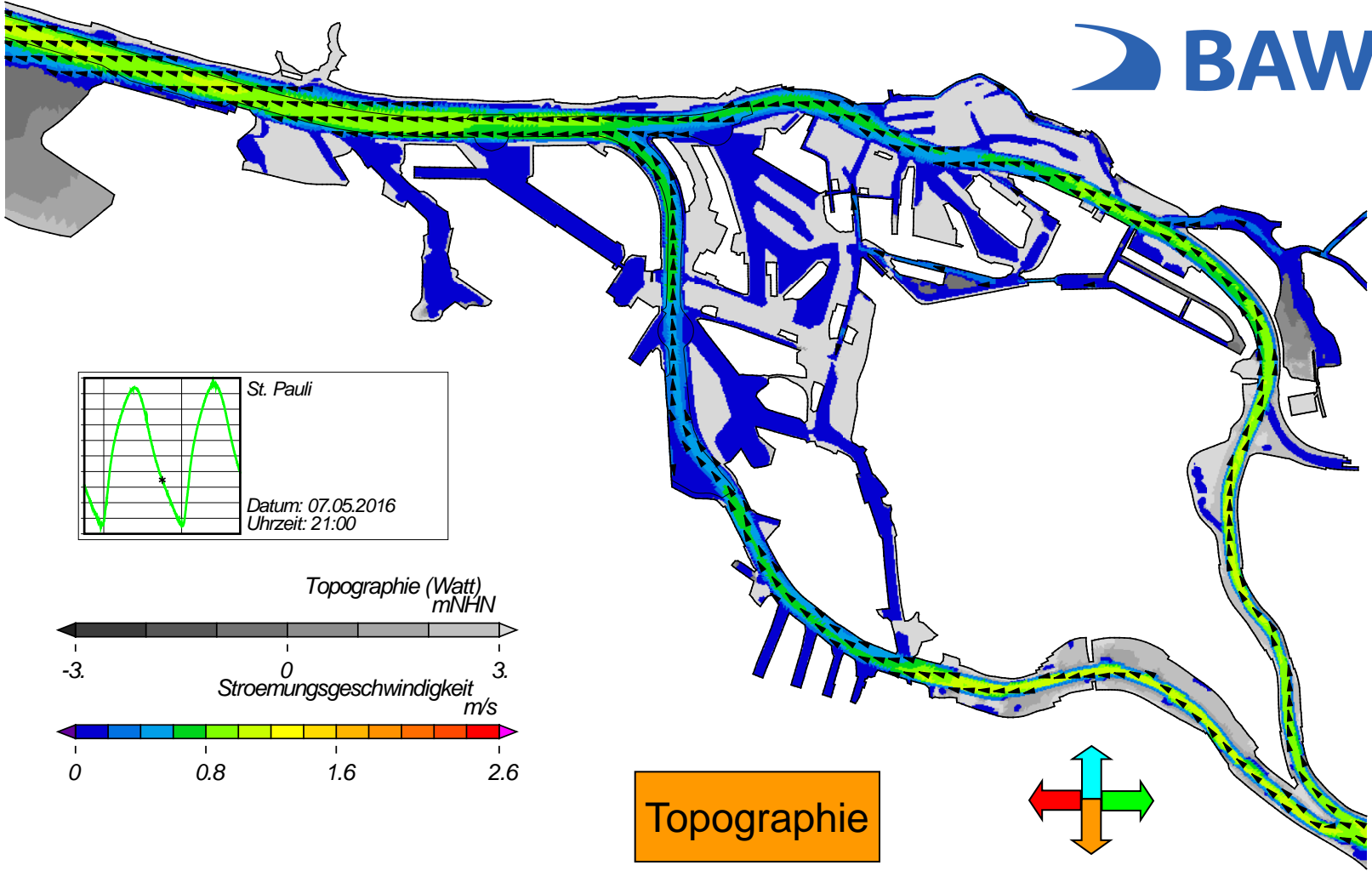


Topographie

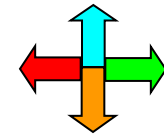


USER: BAW-AK (Referat K3) FILE: hvievw2d0030.cgm

Springtide - Stroemungsgeschwindigkeit

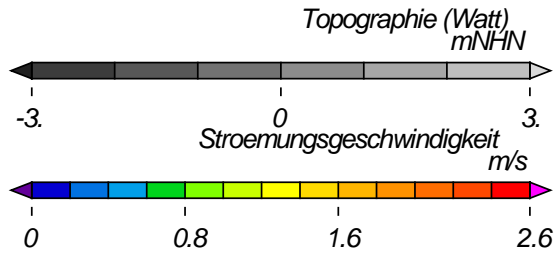
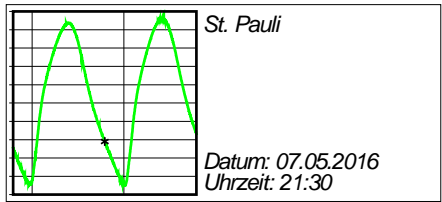
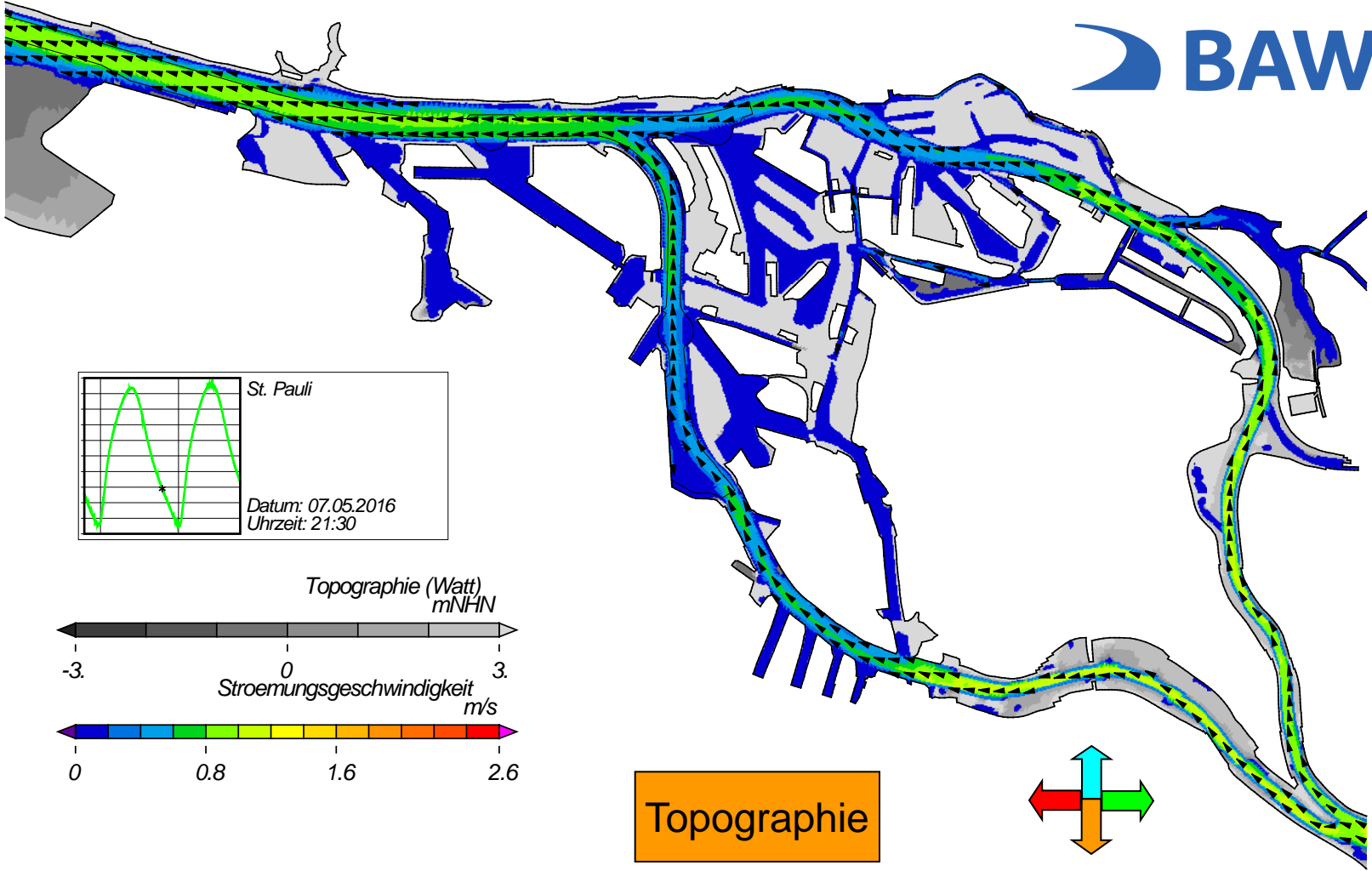


Topographie

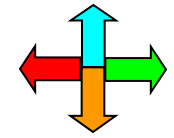


USER: BAW-AK (Referat K3) FILE: hvlew2d0031.cgm

Springtide - Stroemungsgeschwindigkeit

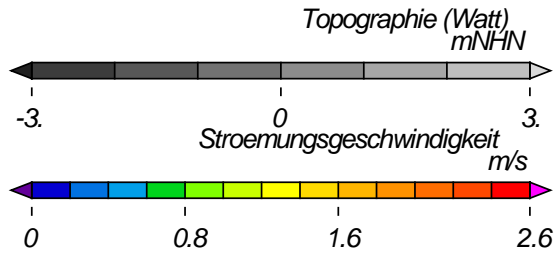
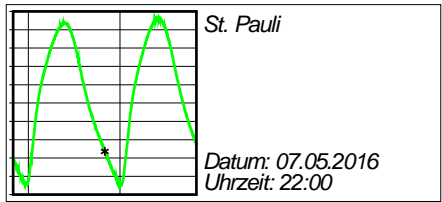
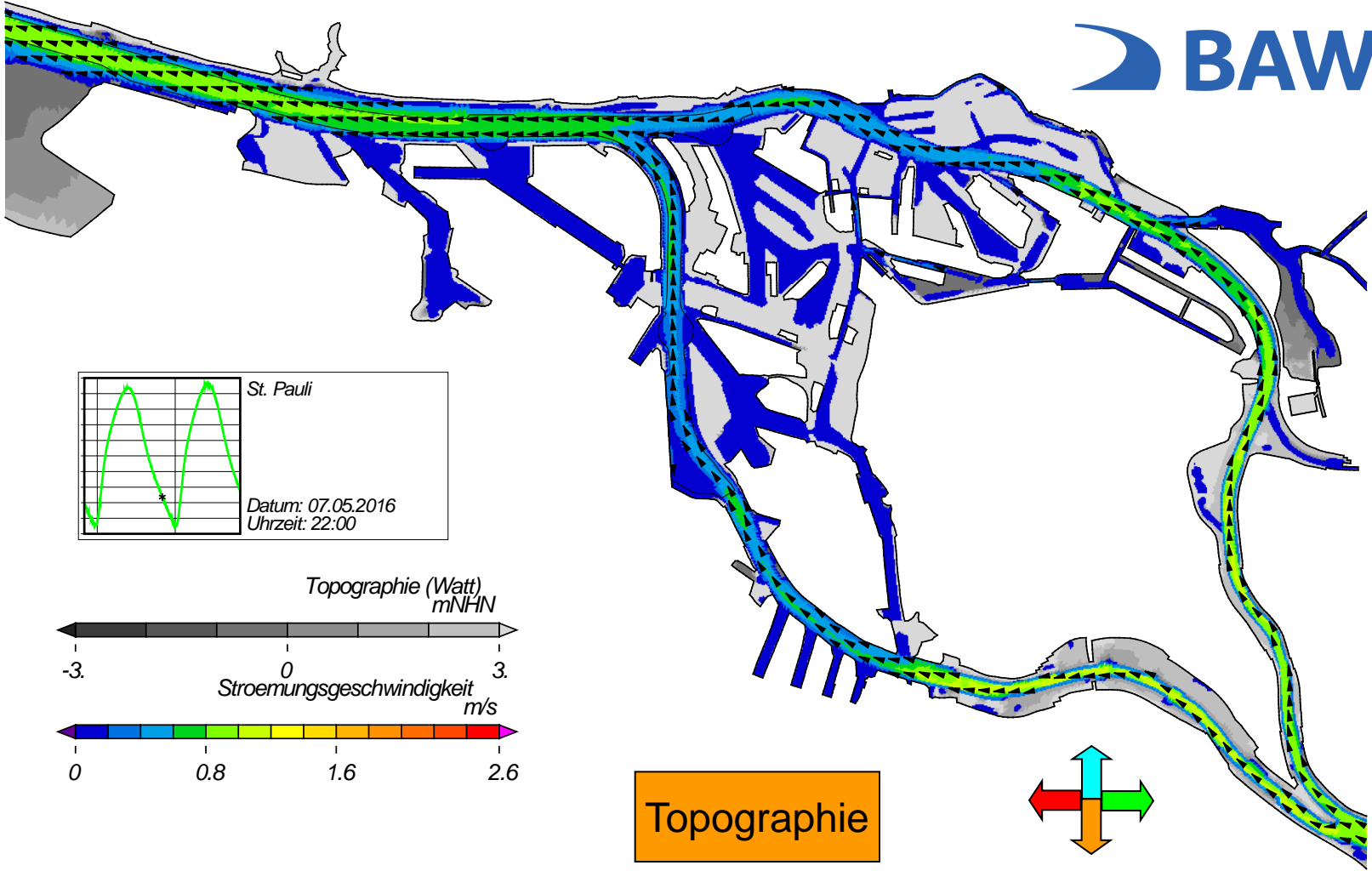


Topographie

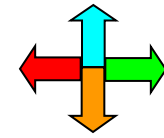


USER: BAW-AK (Referat K3) FILE: hvie w2d0032.cgm

Springtide - Stroemungsgeschwindigkeit

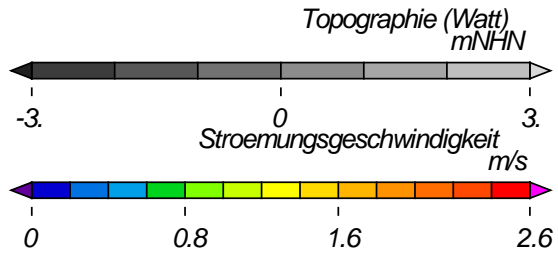
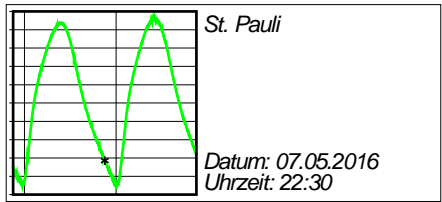
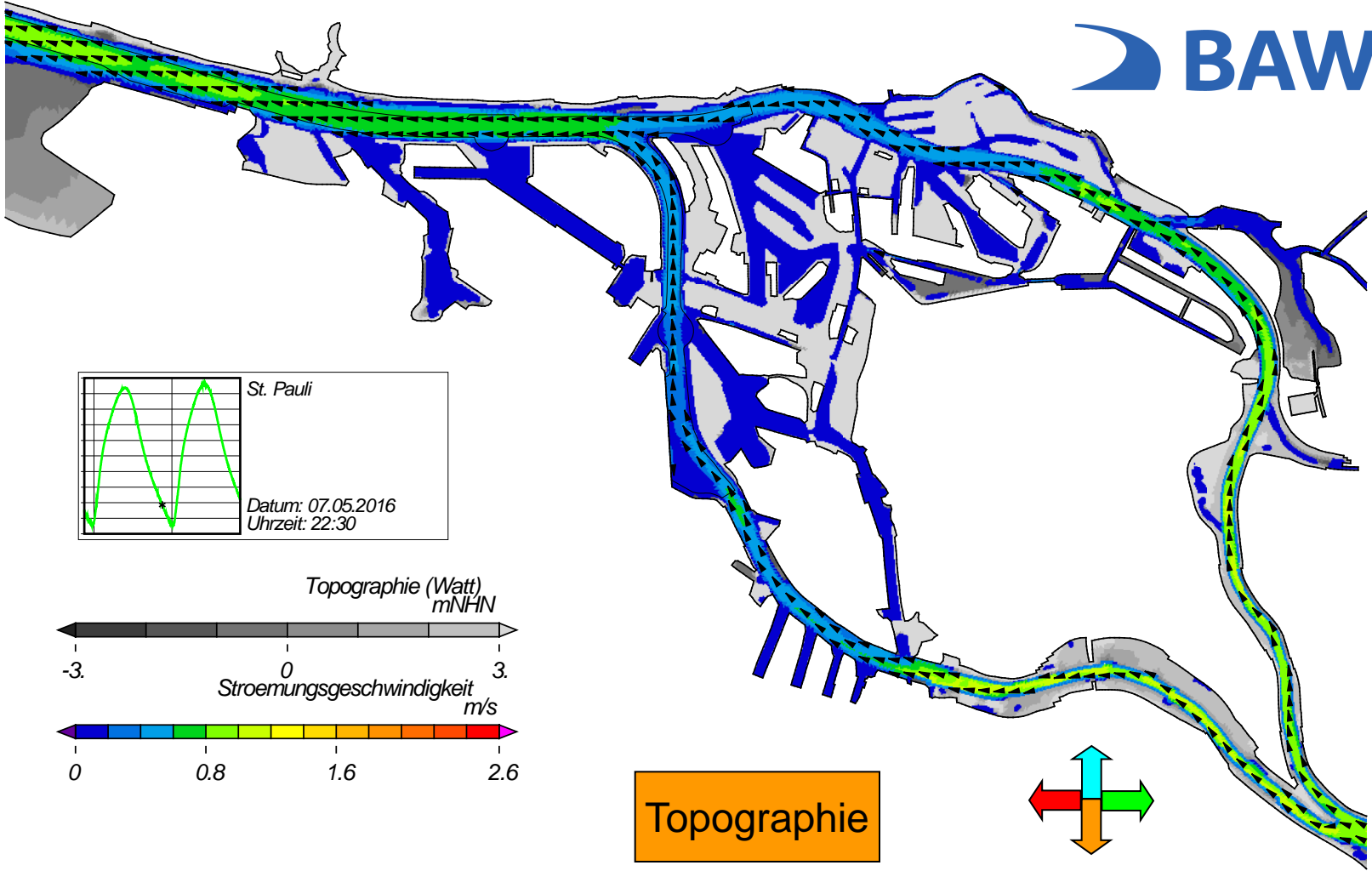


Topographie

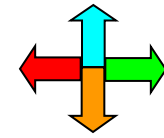


USER: BAW-AK (Referat K3) FILE: hvievw2d0033.cgm

Springtide - Stroemungsgeschwindigkeit

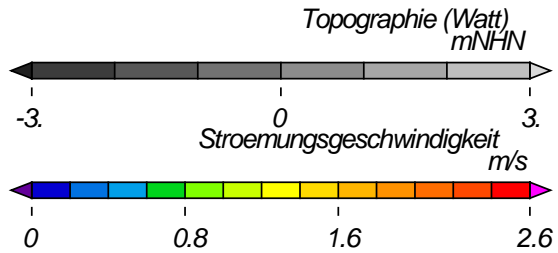
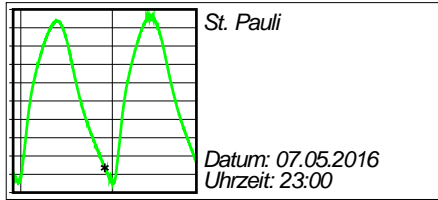
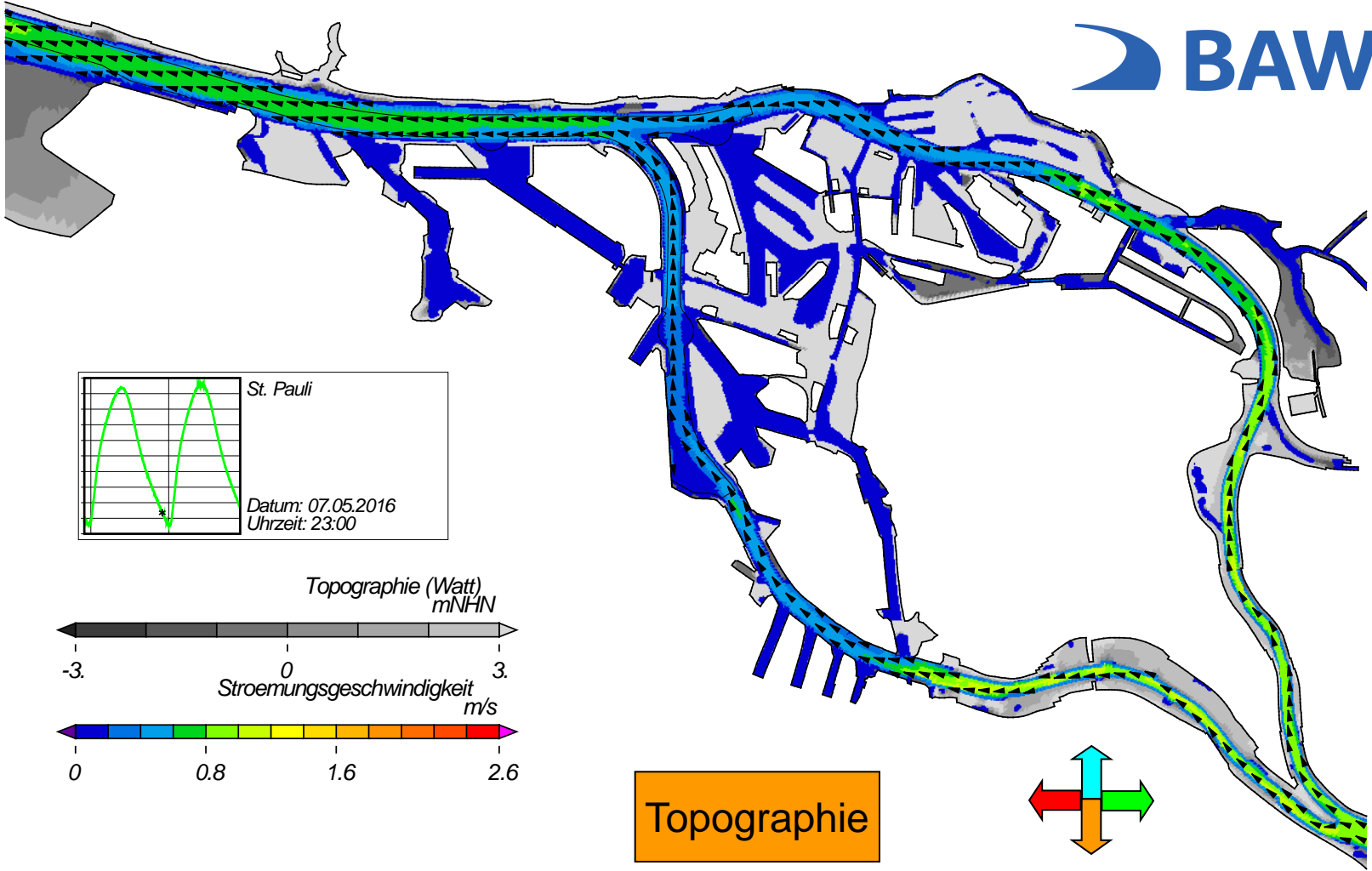


Topographie

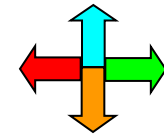


USER: BAW-AK (Referat K3) FILE: hvlew2d0034.cgm

Springtide - Stroemungsgeschwindigkeit

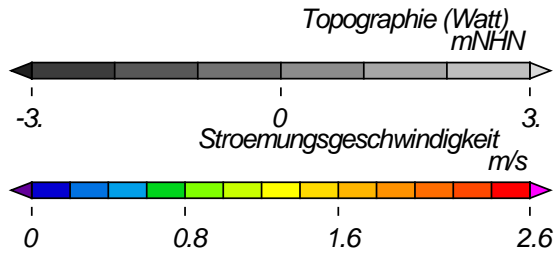
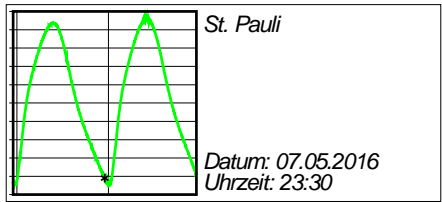
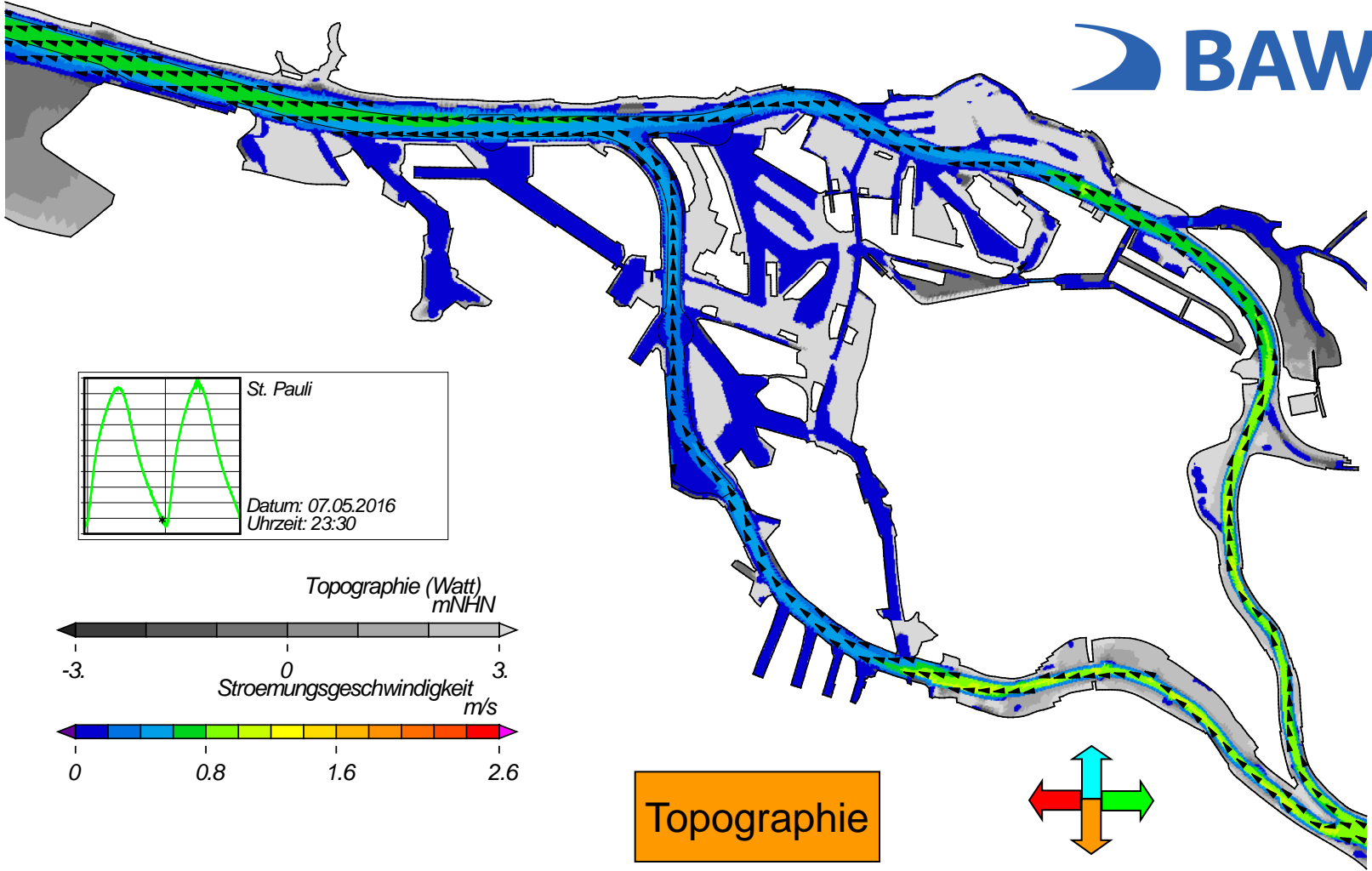


Topographie

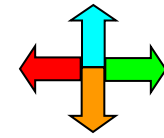


USER: BAW-AK (Referat K3) FILE: hvie w2d0035.cgm

Springtide - Stroemungsgeschwindigkeit

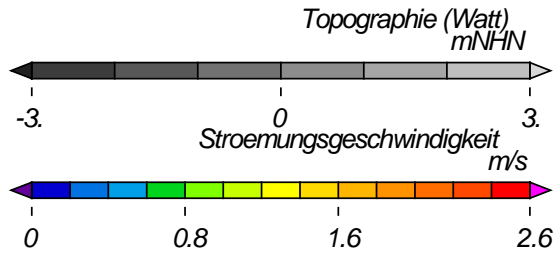
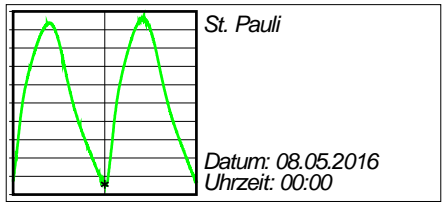
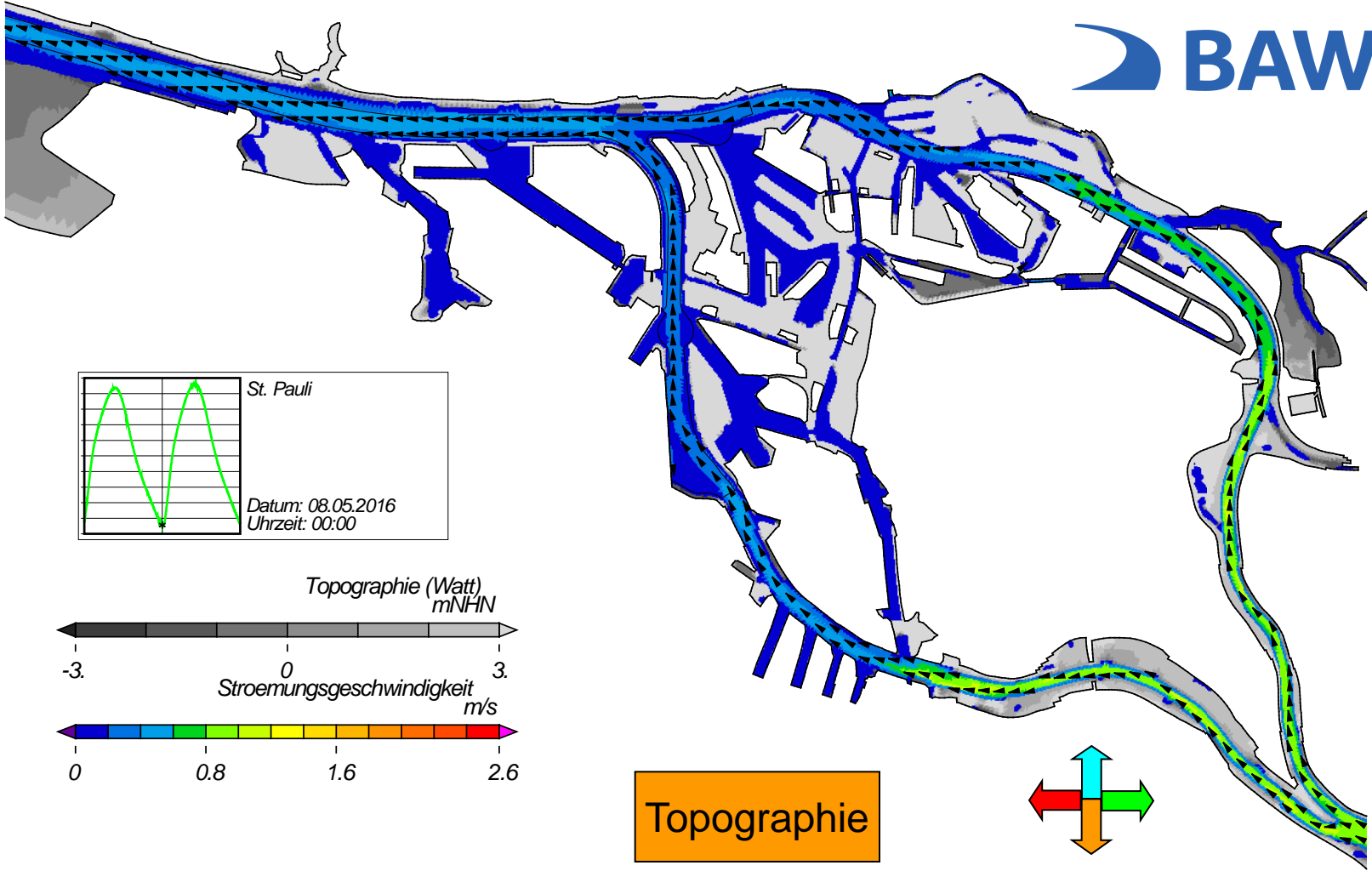


Topographie

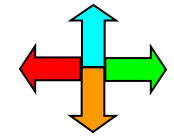


USER: BAW-AK (Referat K3) FILE: hvievw2d0036.cgm

Springtide - Stroemungsgeschwindigkeit

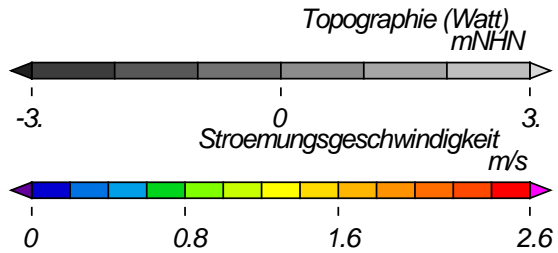
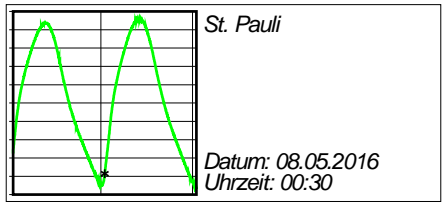
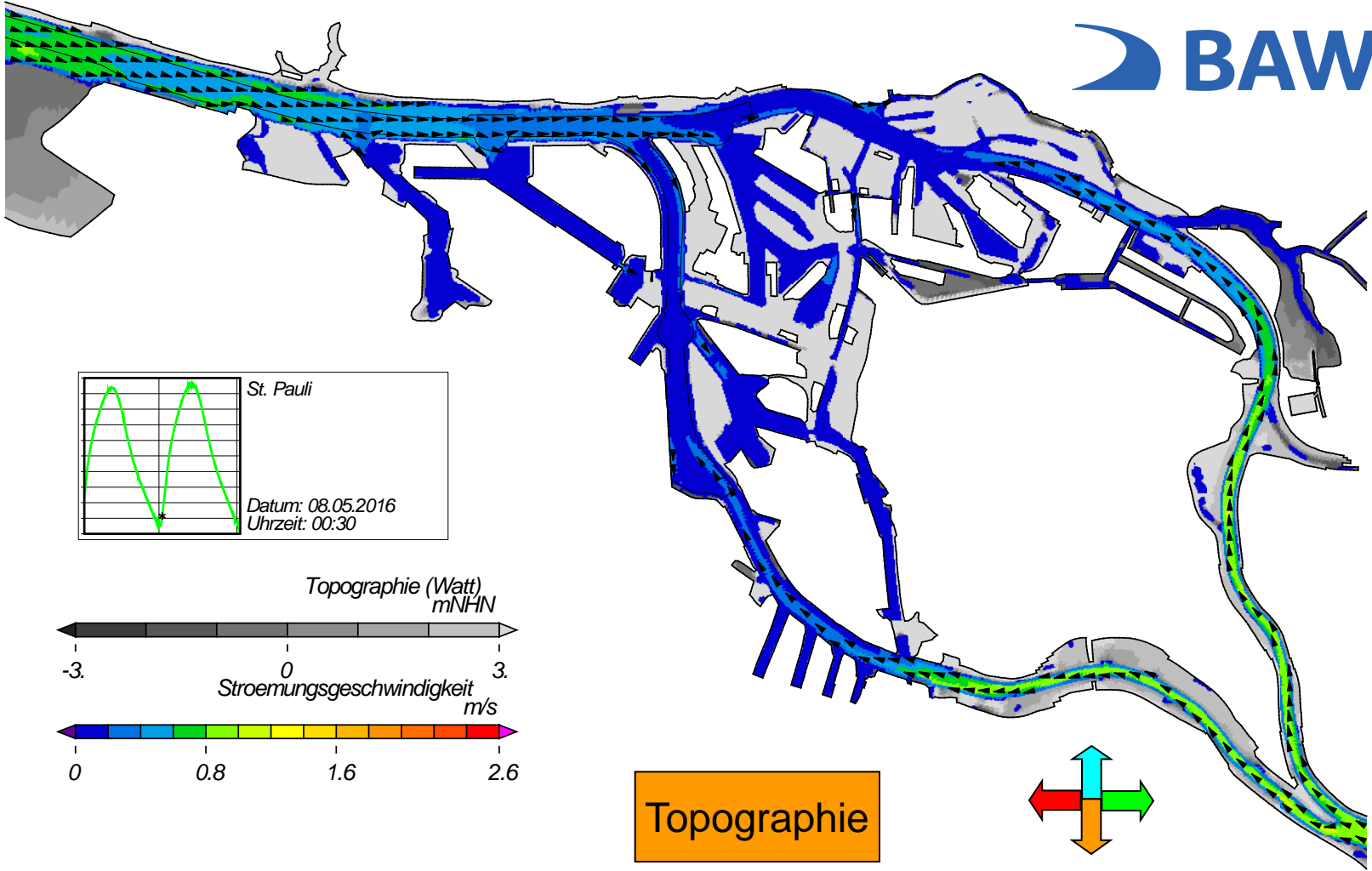


Topographie

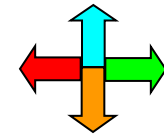


USER: BAW-AK (Referat K3) FILE: hvlew2d0037.cgm

Springtide - Stroemungsgeschwindigkeit

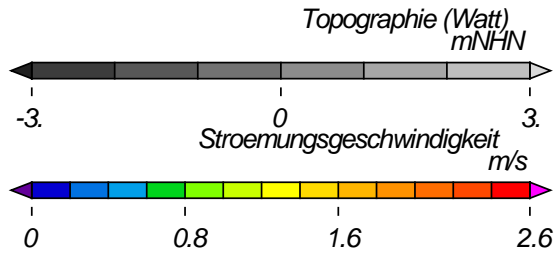
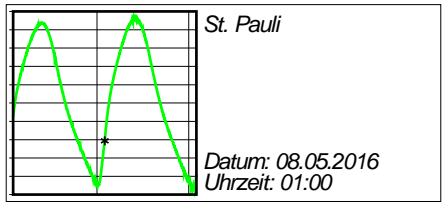
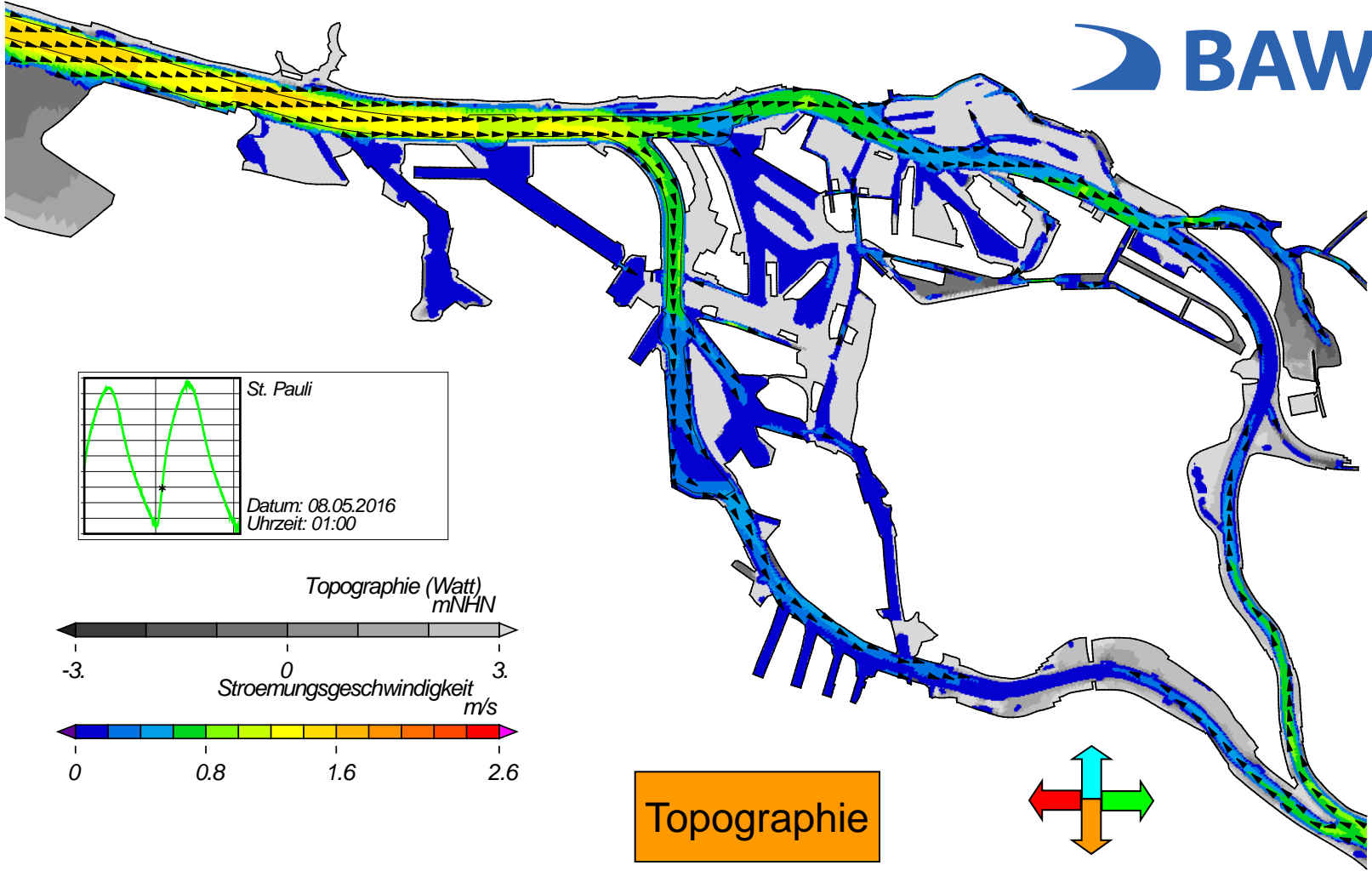


Topographie

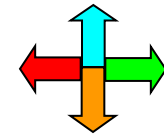


USER: BAW-AK (Referat K3) FILE: hvievw2d0038.cgm

Springtide - Stroemungsgeschwindigkeit

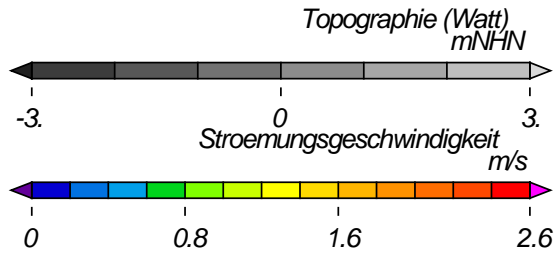
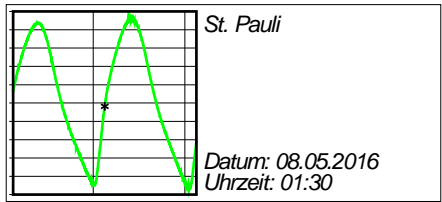
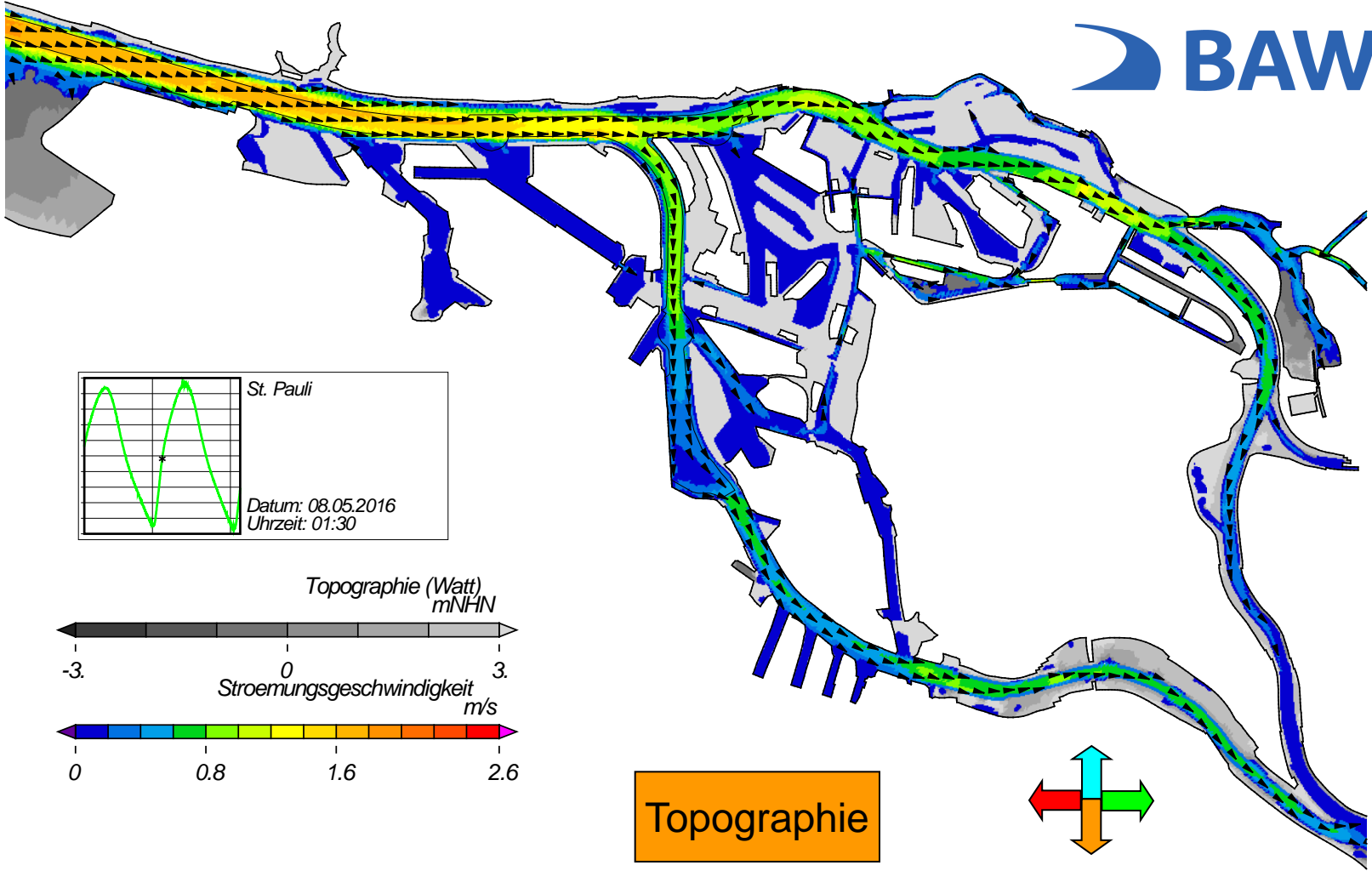


Topographie

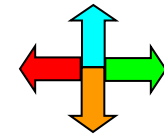


USER: BAW-AK (Referat K3) FILE: hvlew2d0039.cgm

Springtide - Stroemungsgeschwindigkeit

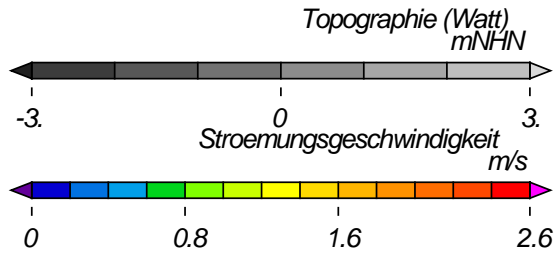
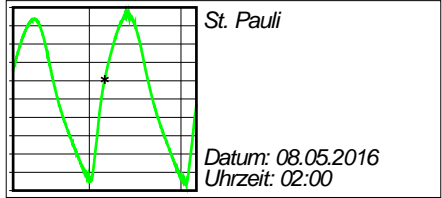
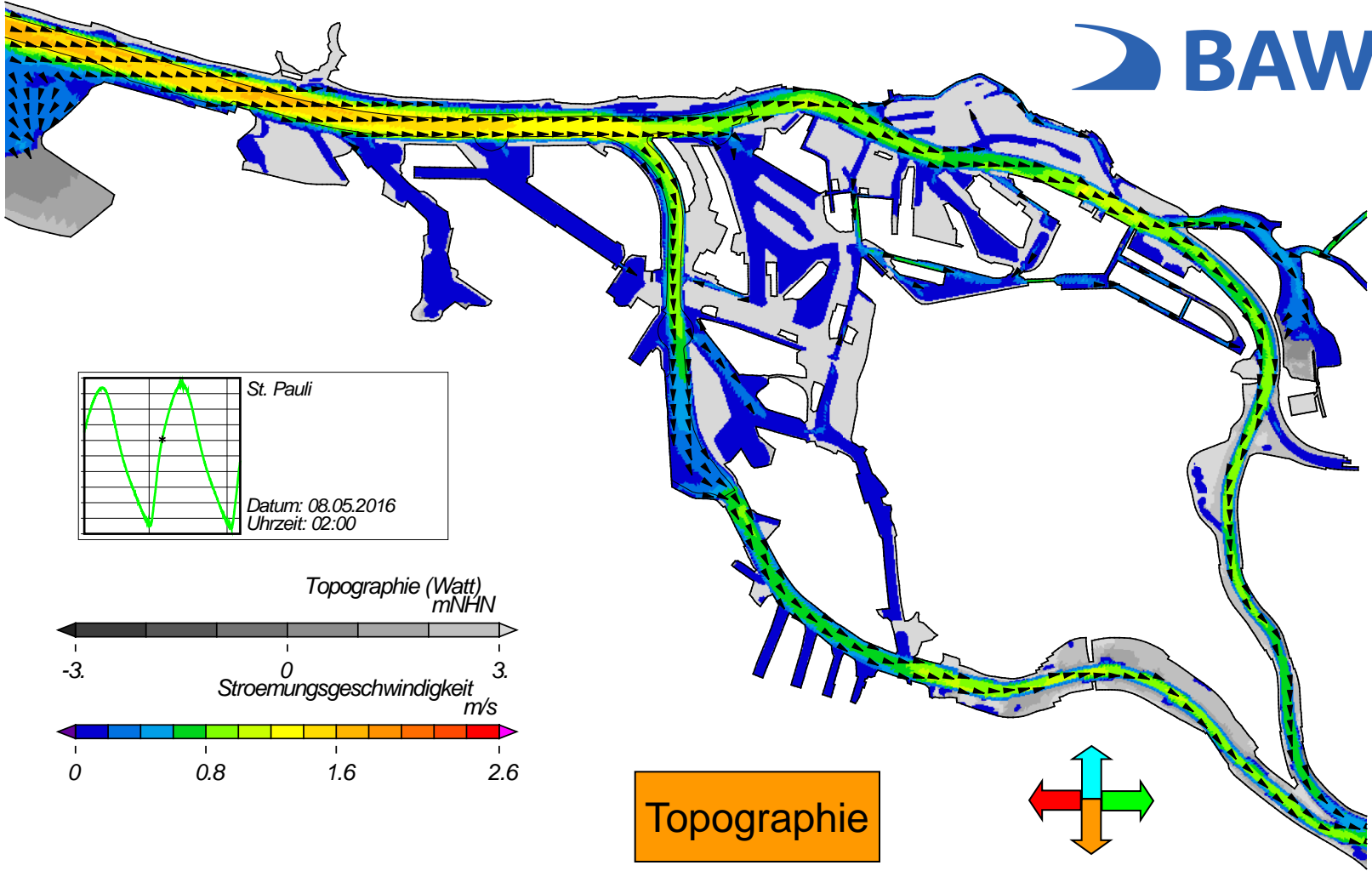


Topographie

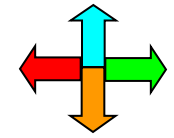


USER: BAW-AK (Referat K3) FILE: hvlew2d0040.cgm

Springtide - Stroemungsgeschwindigkeit

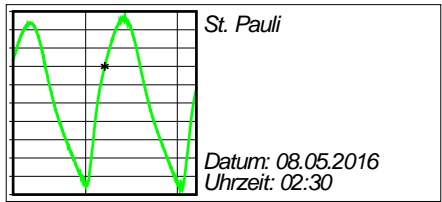
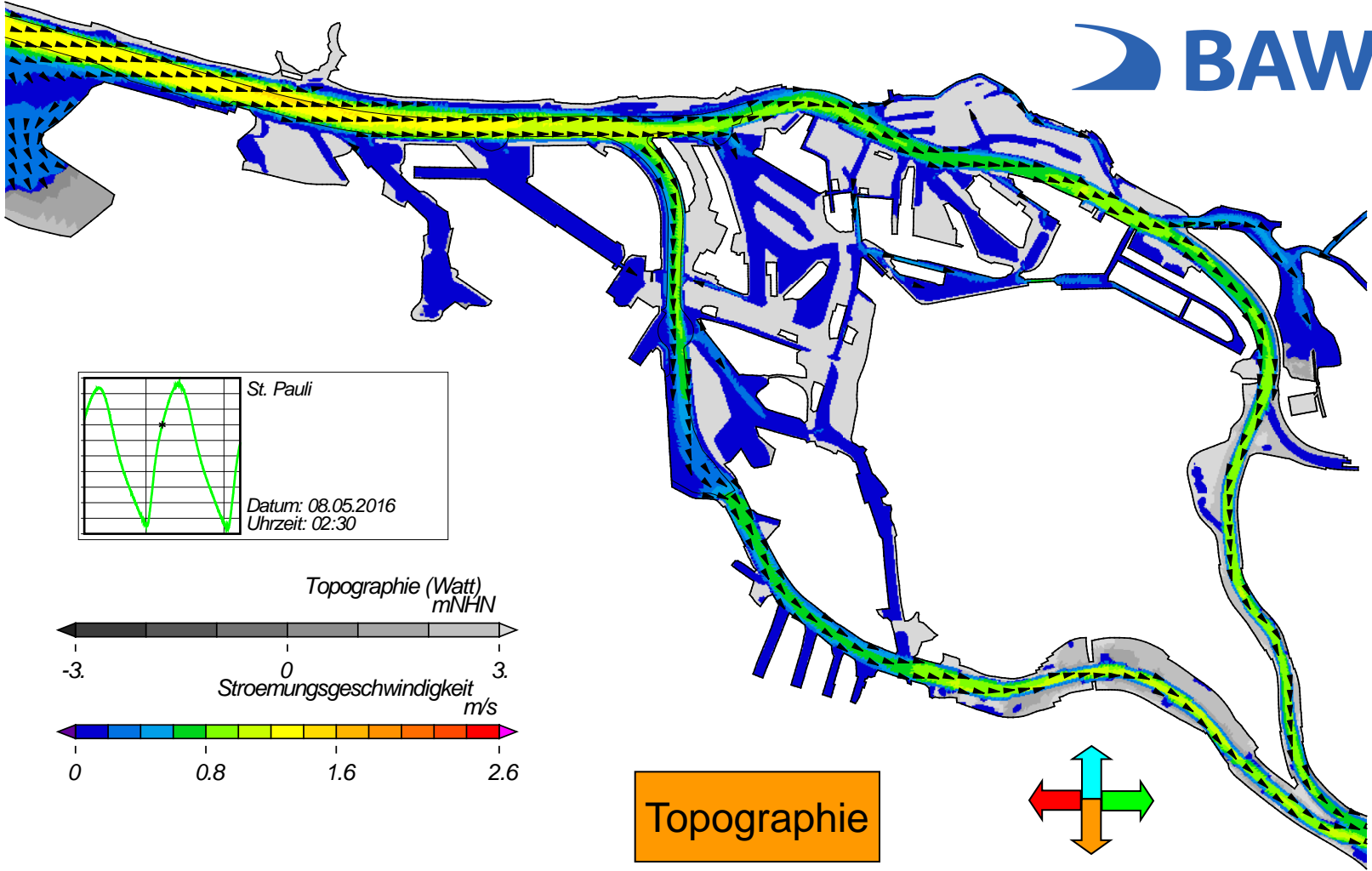


Topographie

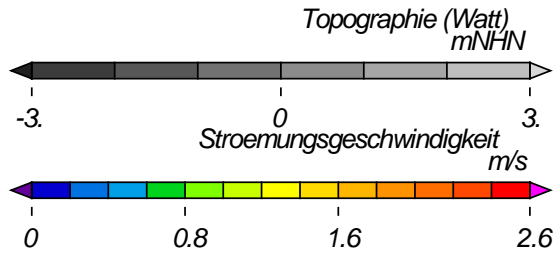


USER: BAW-AK (Referat K3) FILE: hvlew2d0041.cgm

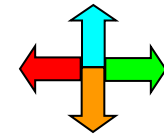
Springtide - Stroemungsgeschwindigkeit



St. Pauli
Datum: 08.05.2016
Uhrzeit: 02:30

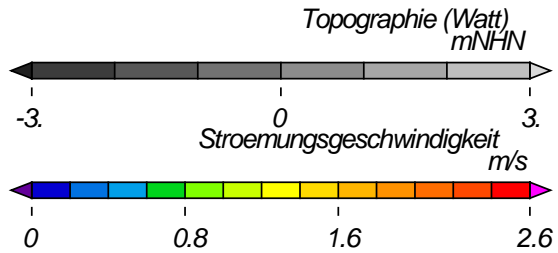
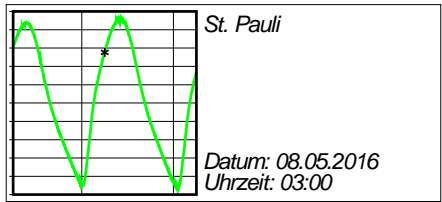
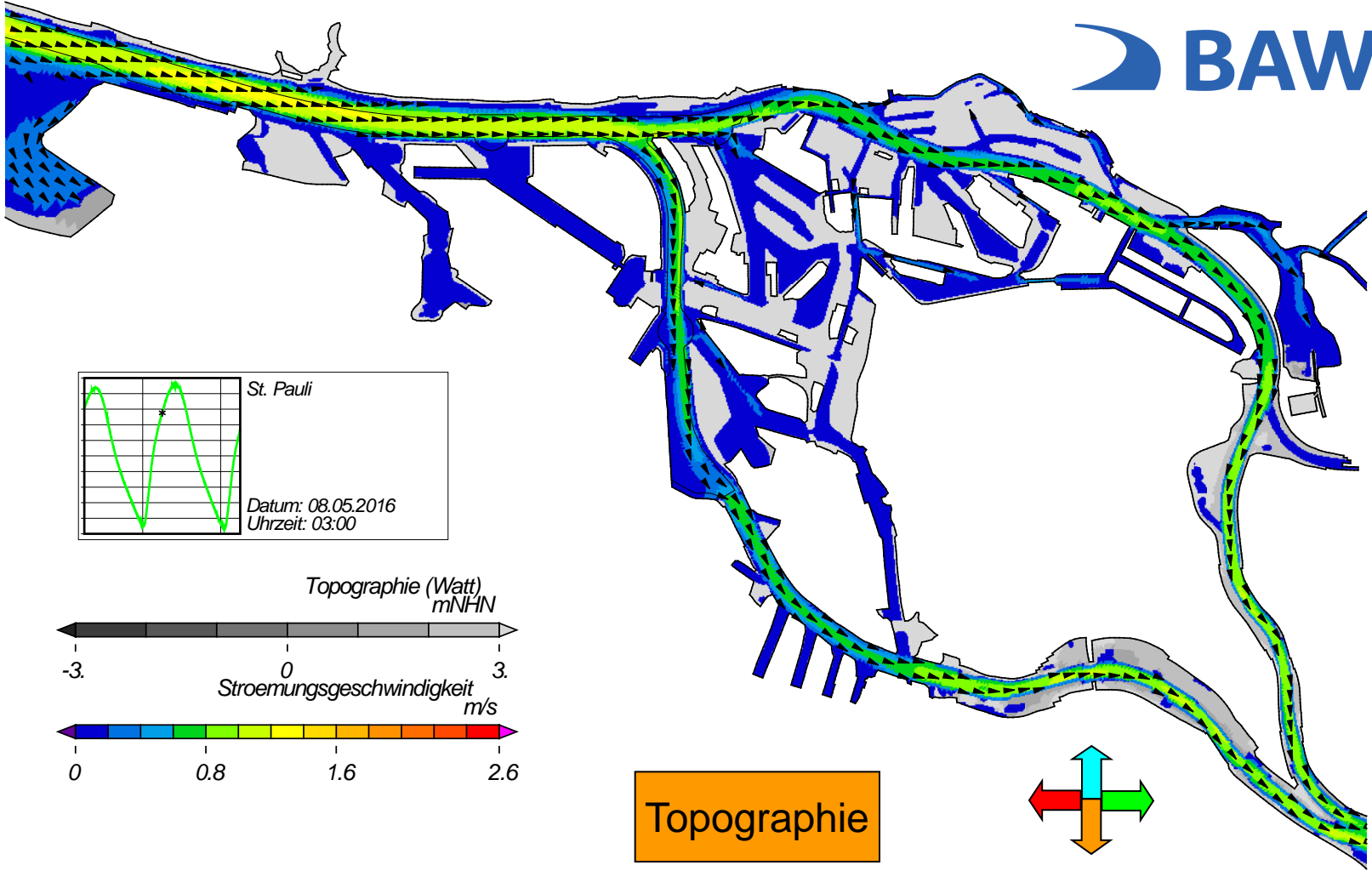


Topographie

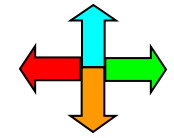


USER: BAW-AK (Referat K3) FILE: hvievw2d0042.cgm

Springtide - Stroemungsgeschwindigkeit

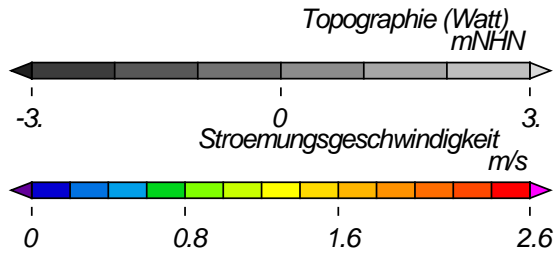
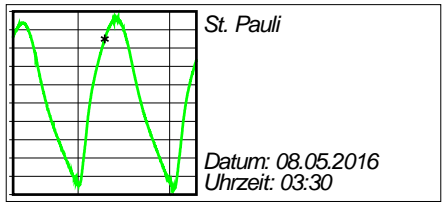
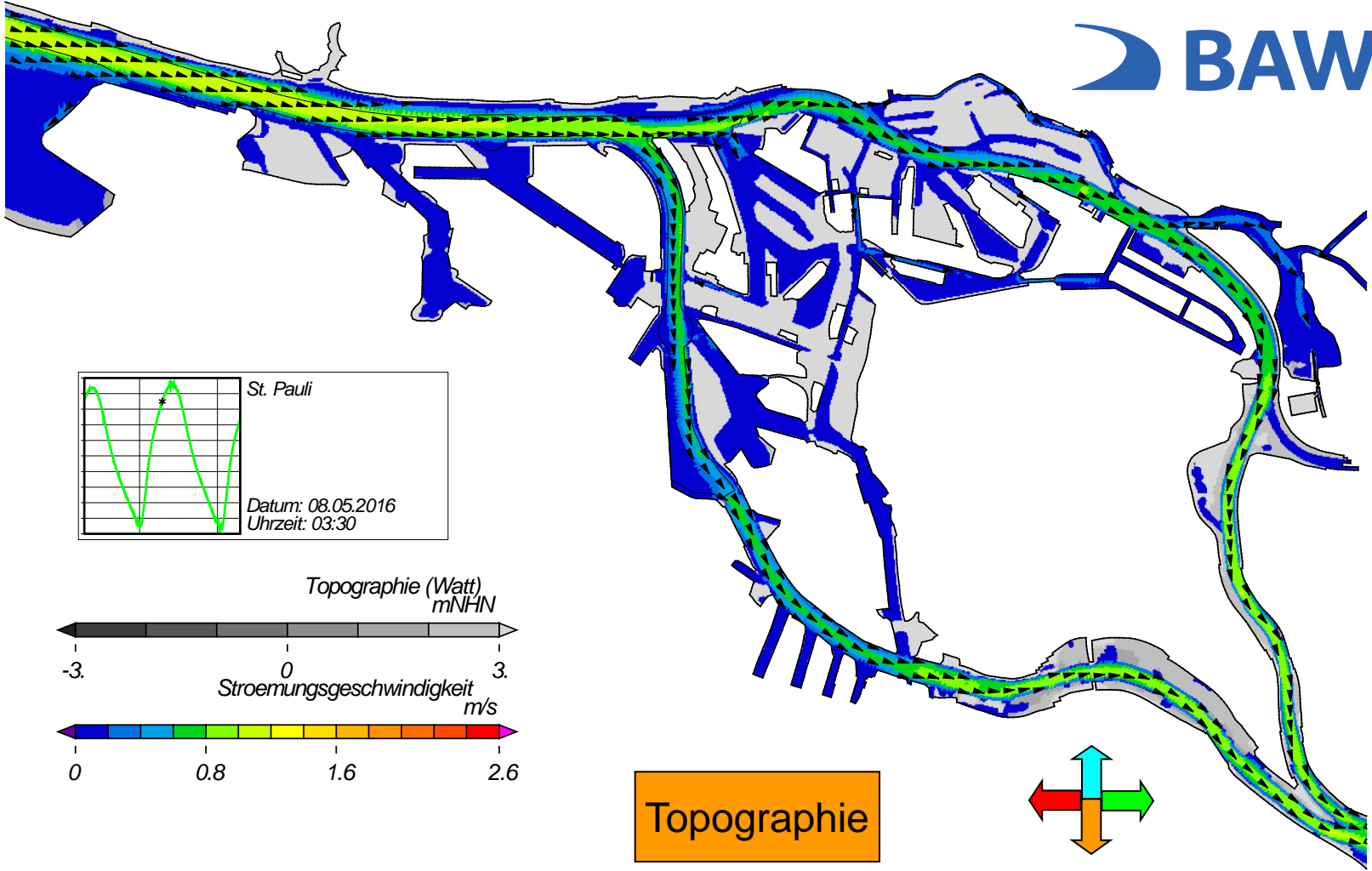


Topographie

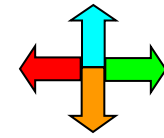


USER: BAW-AK (Referat K3) FILE: hvlew2d0043.cgm

Springtide - Stroemungsgeschwindigkeit

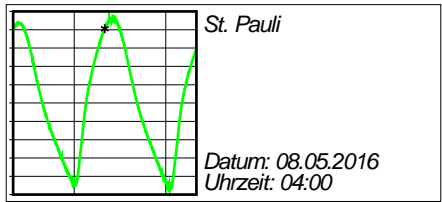
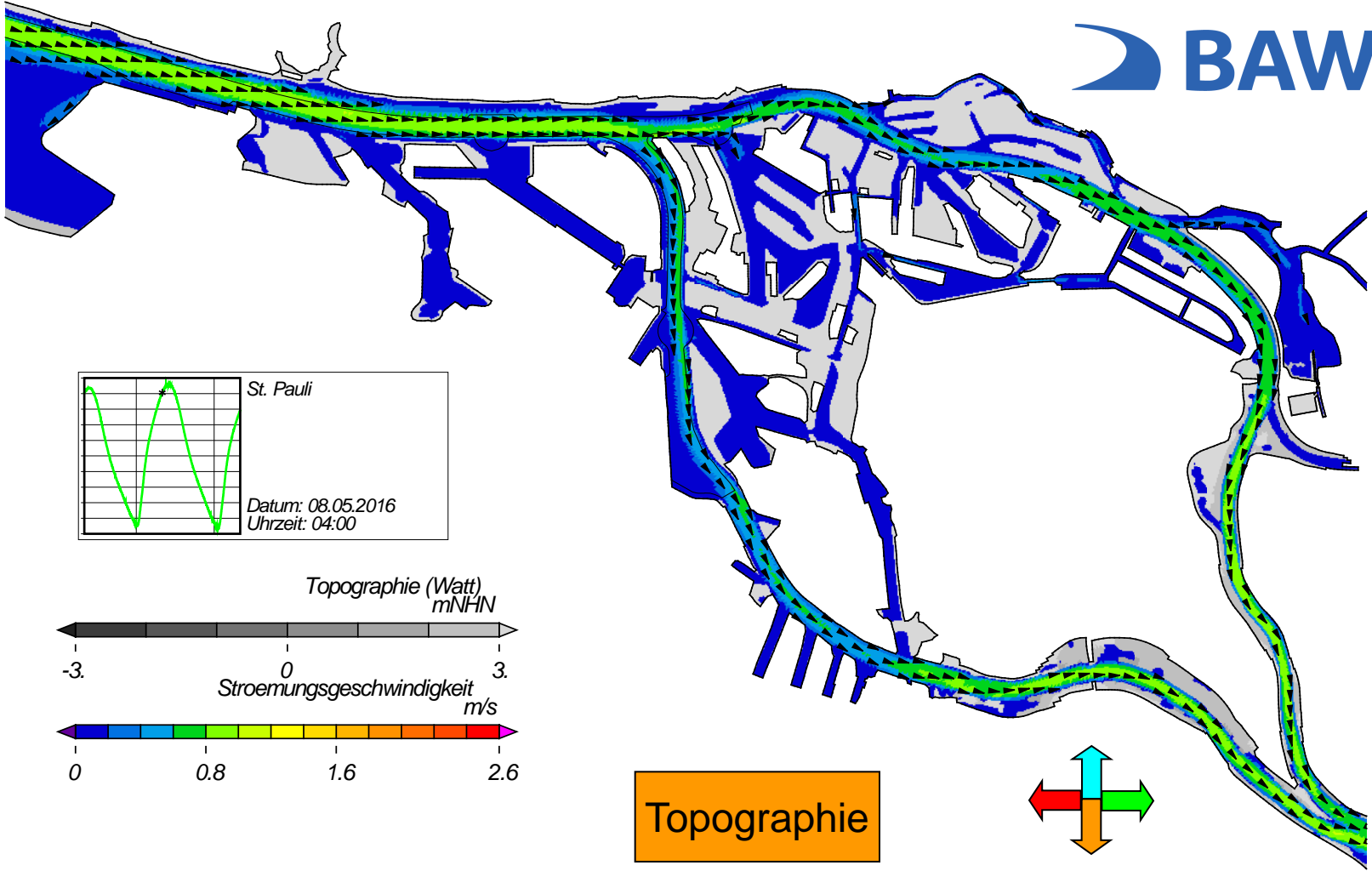


Topographie

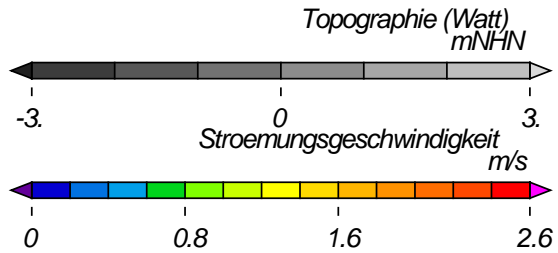


USER: BAW-AK (Referat K3) FILE: hvlew2d0044.cgm

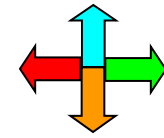
Springtide - Stroemungsgeschwindigkeit



St. Pauli
Datum: 08.05.2016
Uhrzeit: 04:00

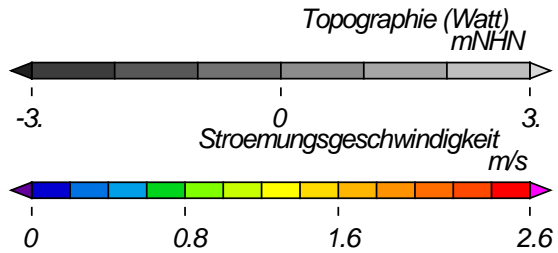
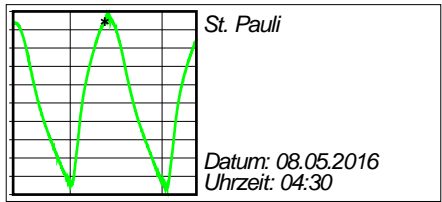
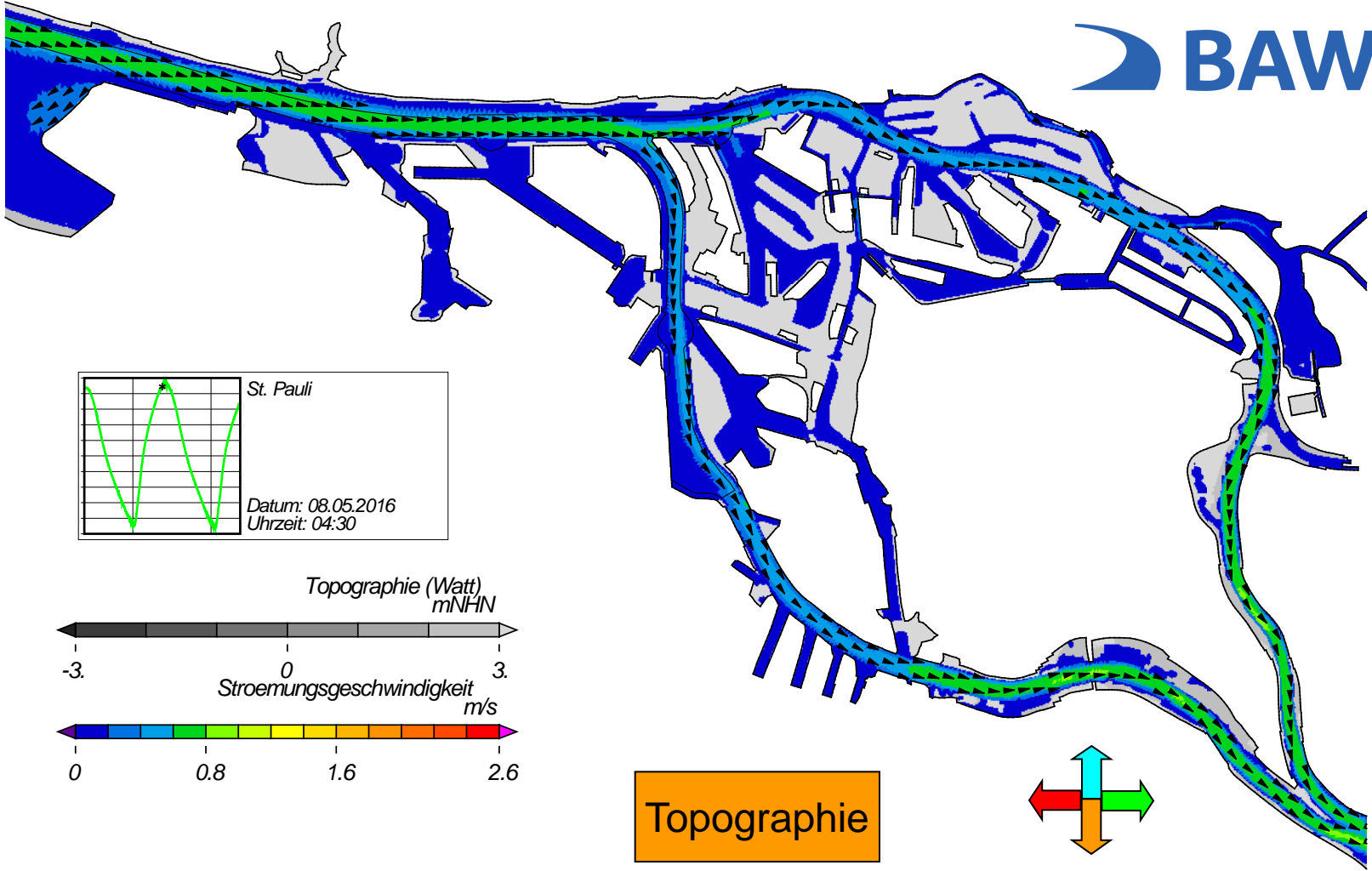


Topographie

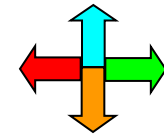


USER: BAW-AK (Referat K3) FILE: hvlew2d0045.cgm

Springtide - Stroemungsgeschwindigkeit

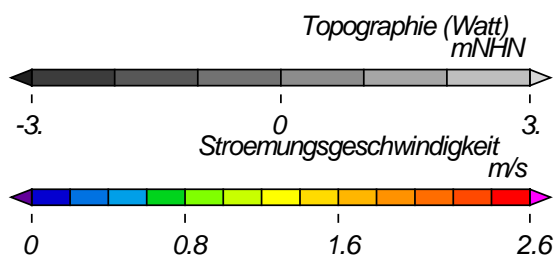
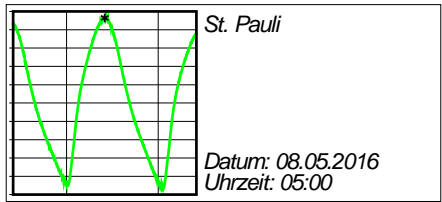
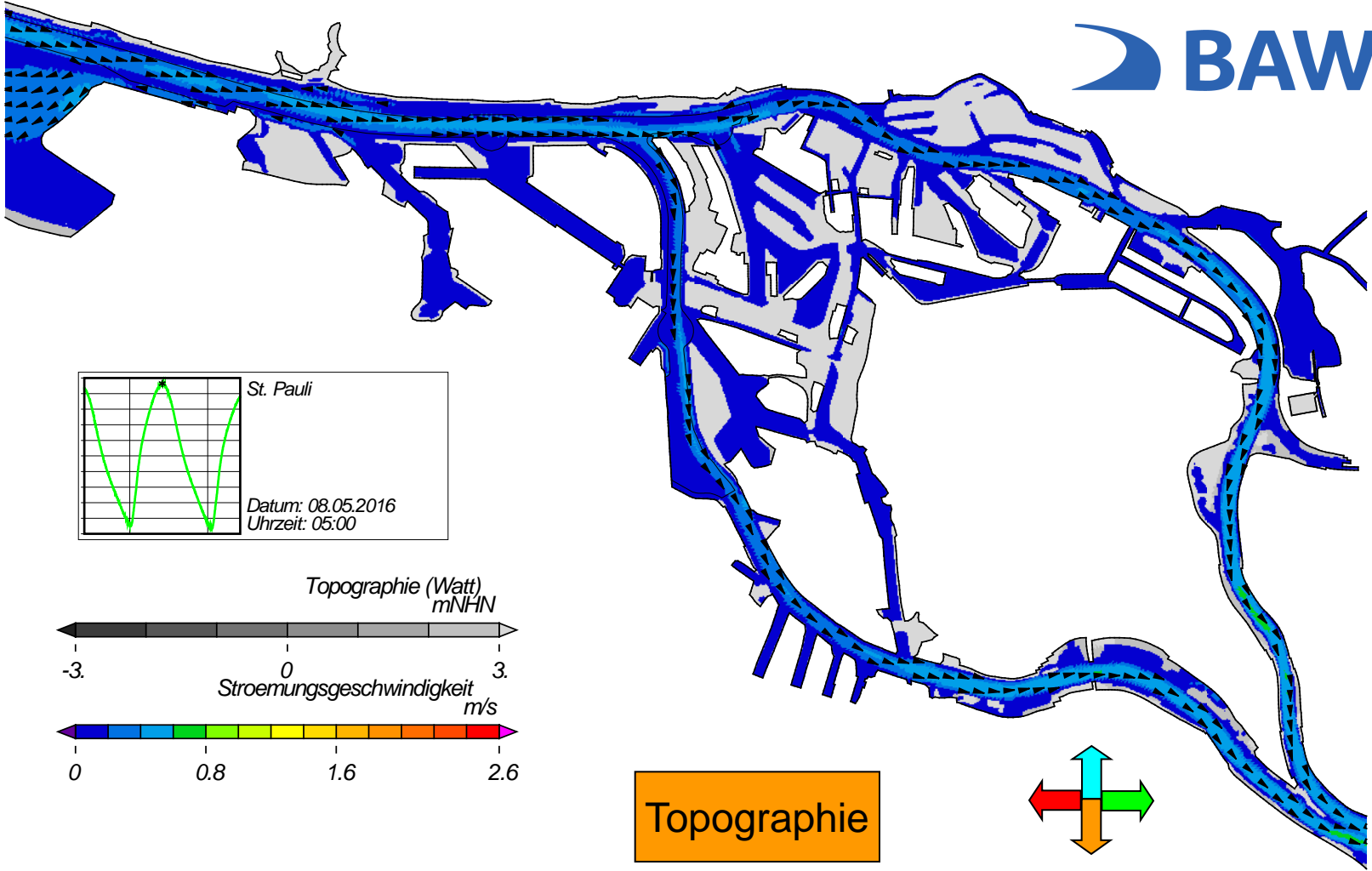


Topographie

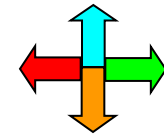


USER: BAW-AK (Referat K3) FILE: hvlew2d0046.cgm

Springtide - Stroemungsgeschwindigkeit

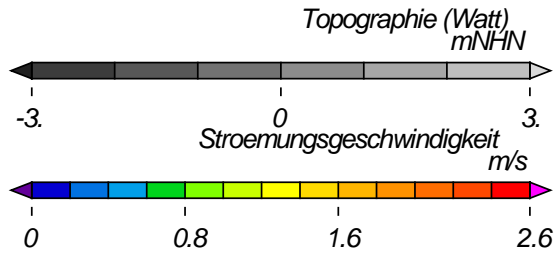
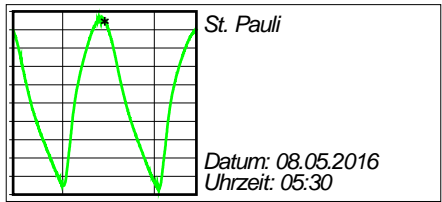
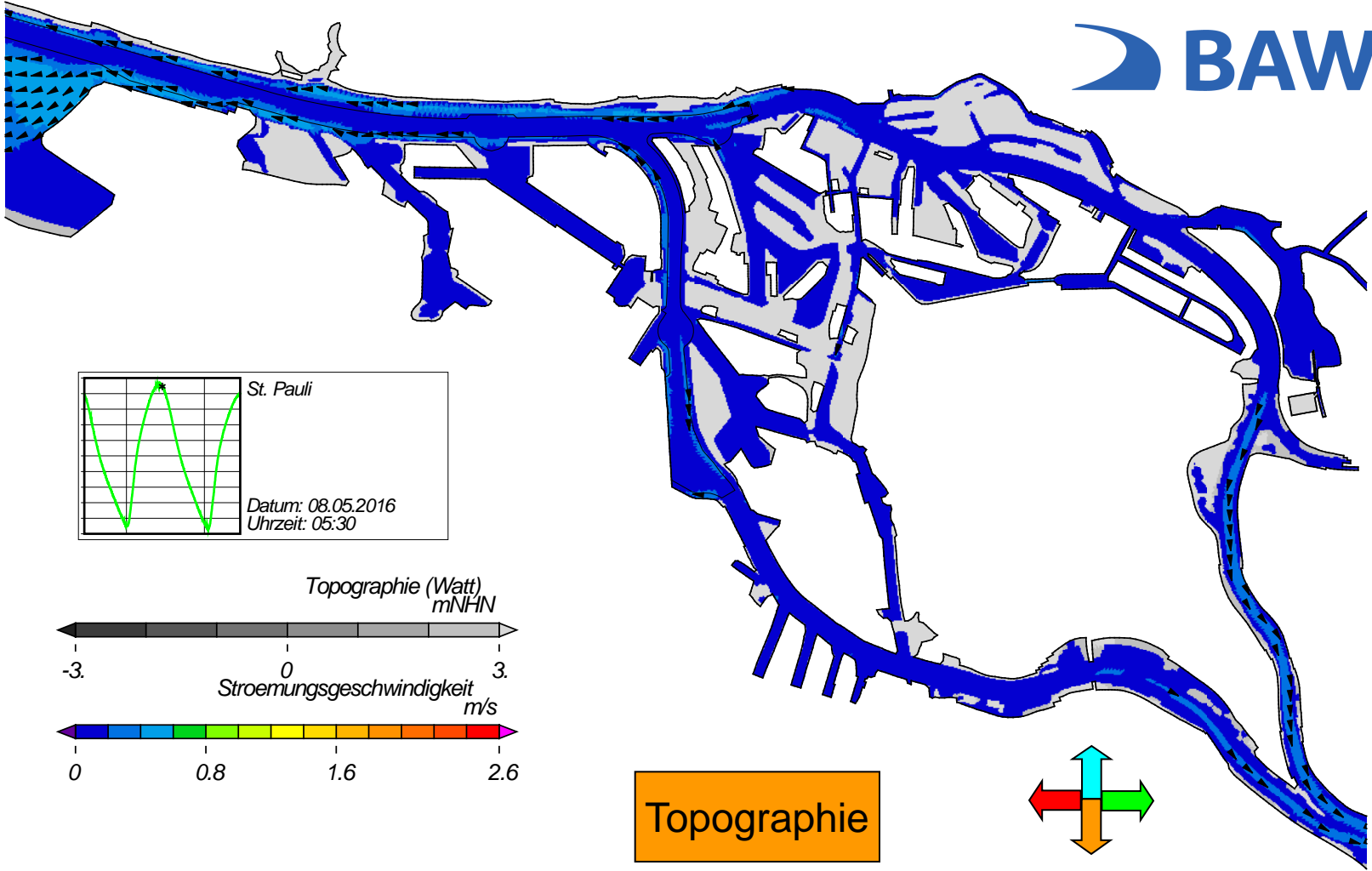


Topographie

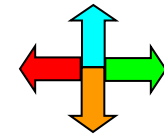


USER: BAW-AK (Referat K3) FILE: hvlew2d0047.cgm

Springtide - Stroemungsgeschwindigkeit

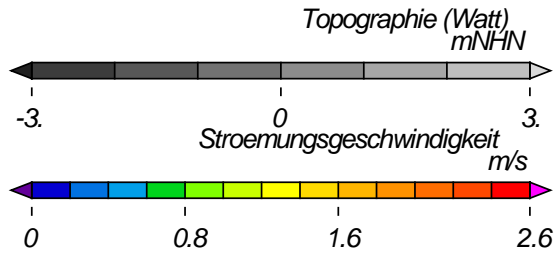
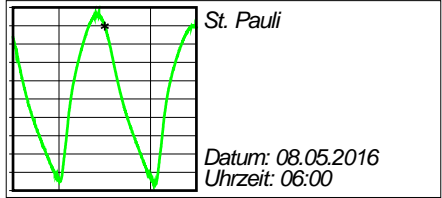
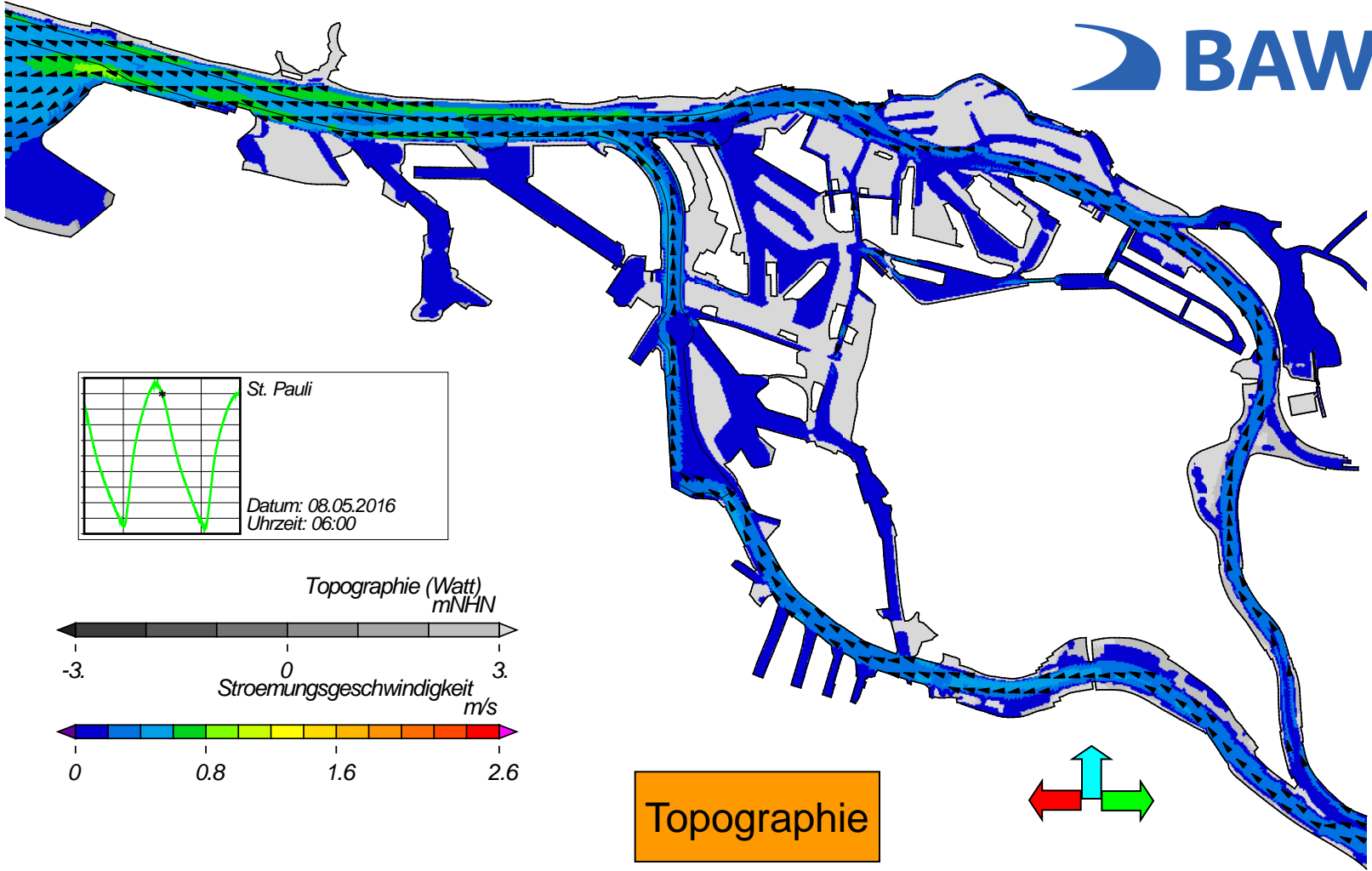


Topographie

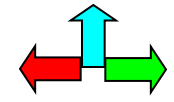


USER: BAW-AK (Referat K3) FILE: hvlew2d0048.cgm

Springtide - Stroemungsgeschwindigkeit

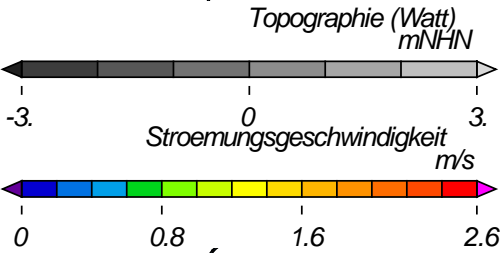
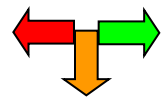
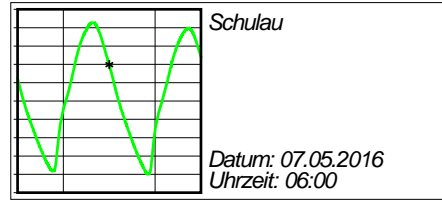
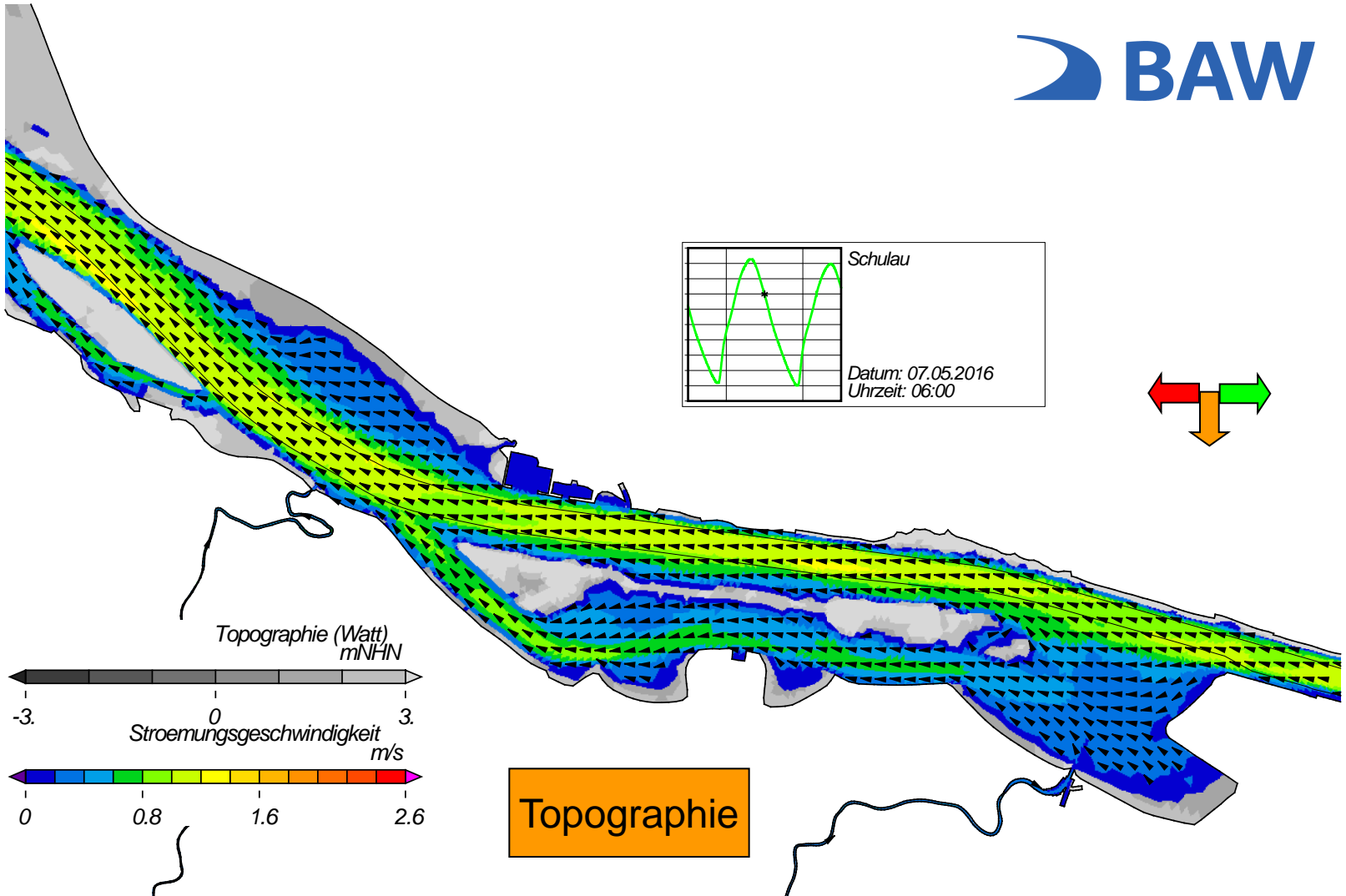


Topographie



USER: BAW-AK (Referat K3) FILE: hvlew2d0001.cgm

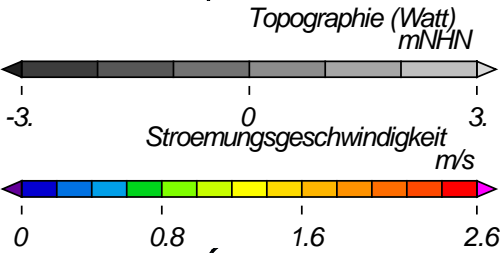
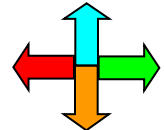
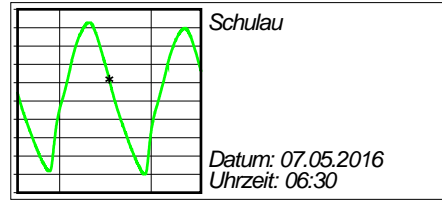
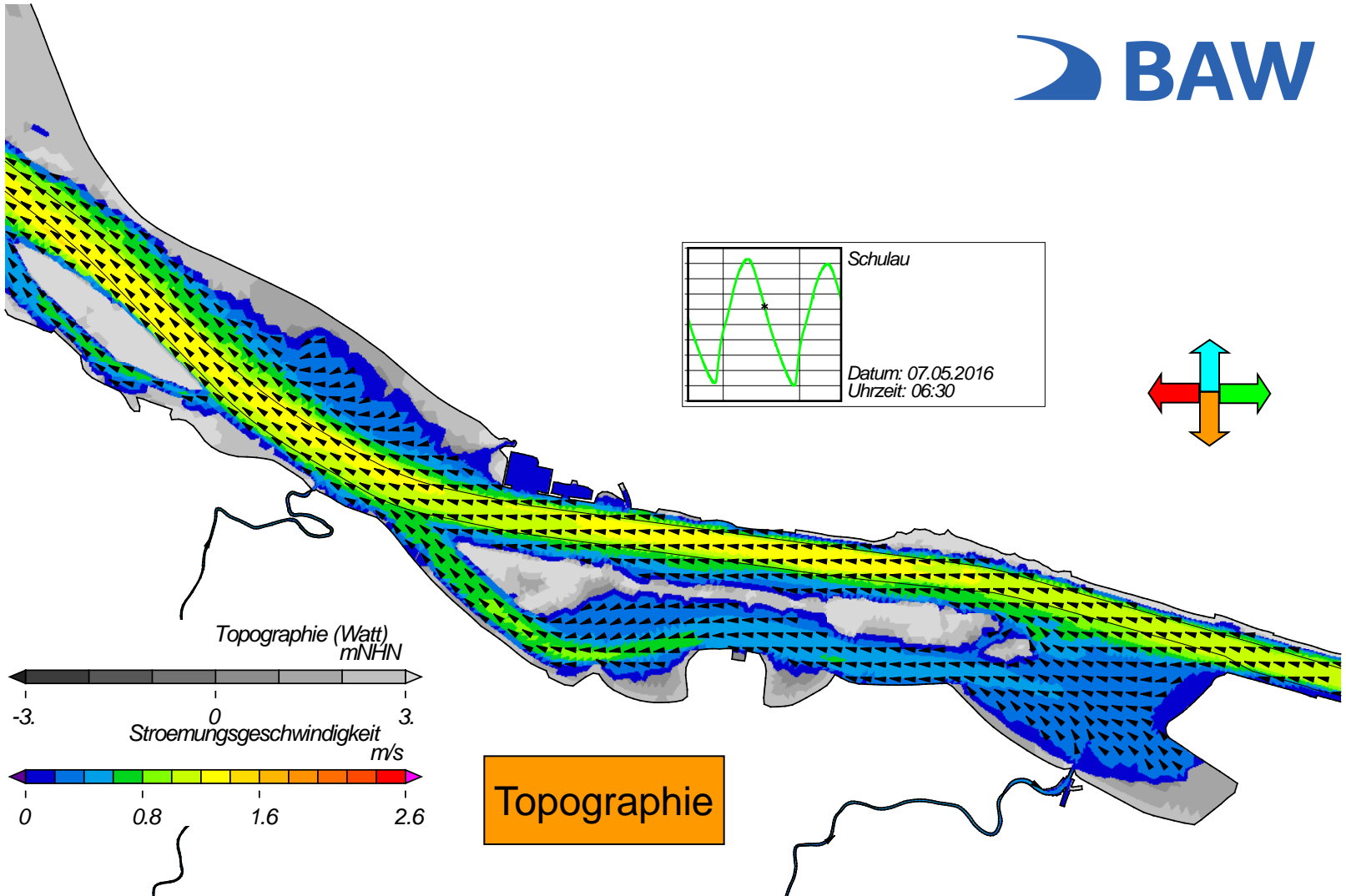
Springtide - Stroemungsgeschwindigkeit



Topographie

USER: BAW-AK (Referat K3) FILE: hview2d0001.cgm

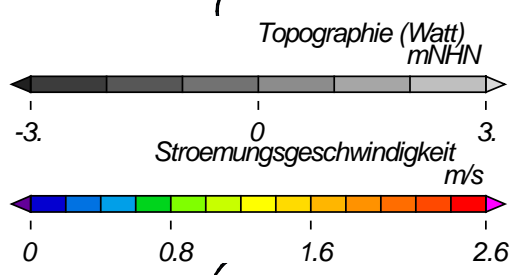
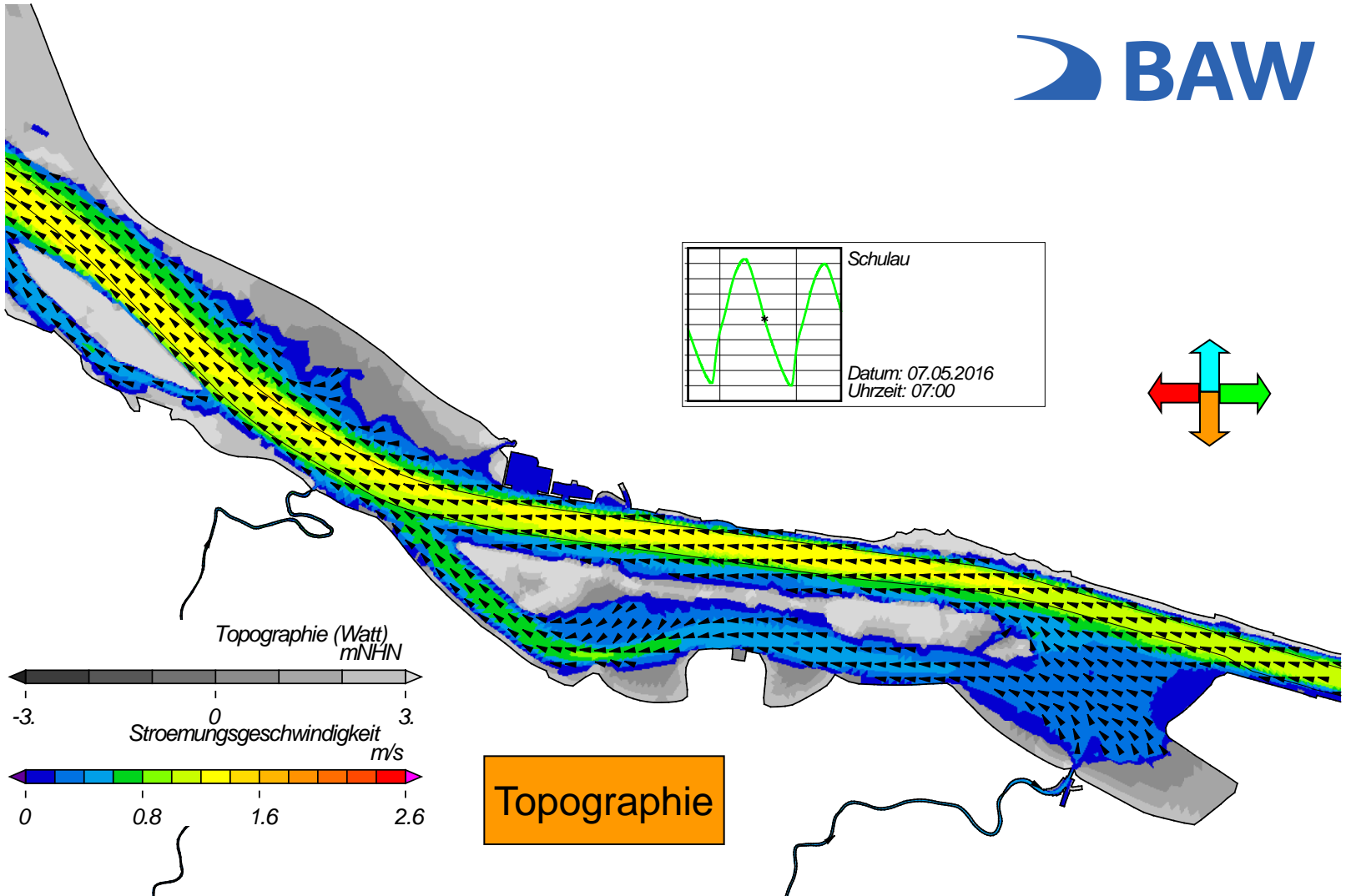
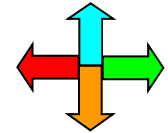
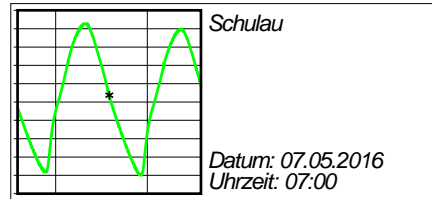
Springtide - Stroemungsgeschwindigkeit



Topographie

USER: BAW-AK (Referat K3) FILE: hview2d0002.cgm

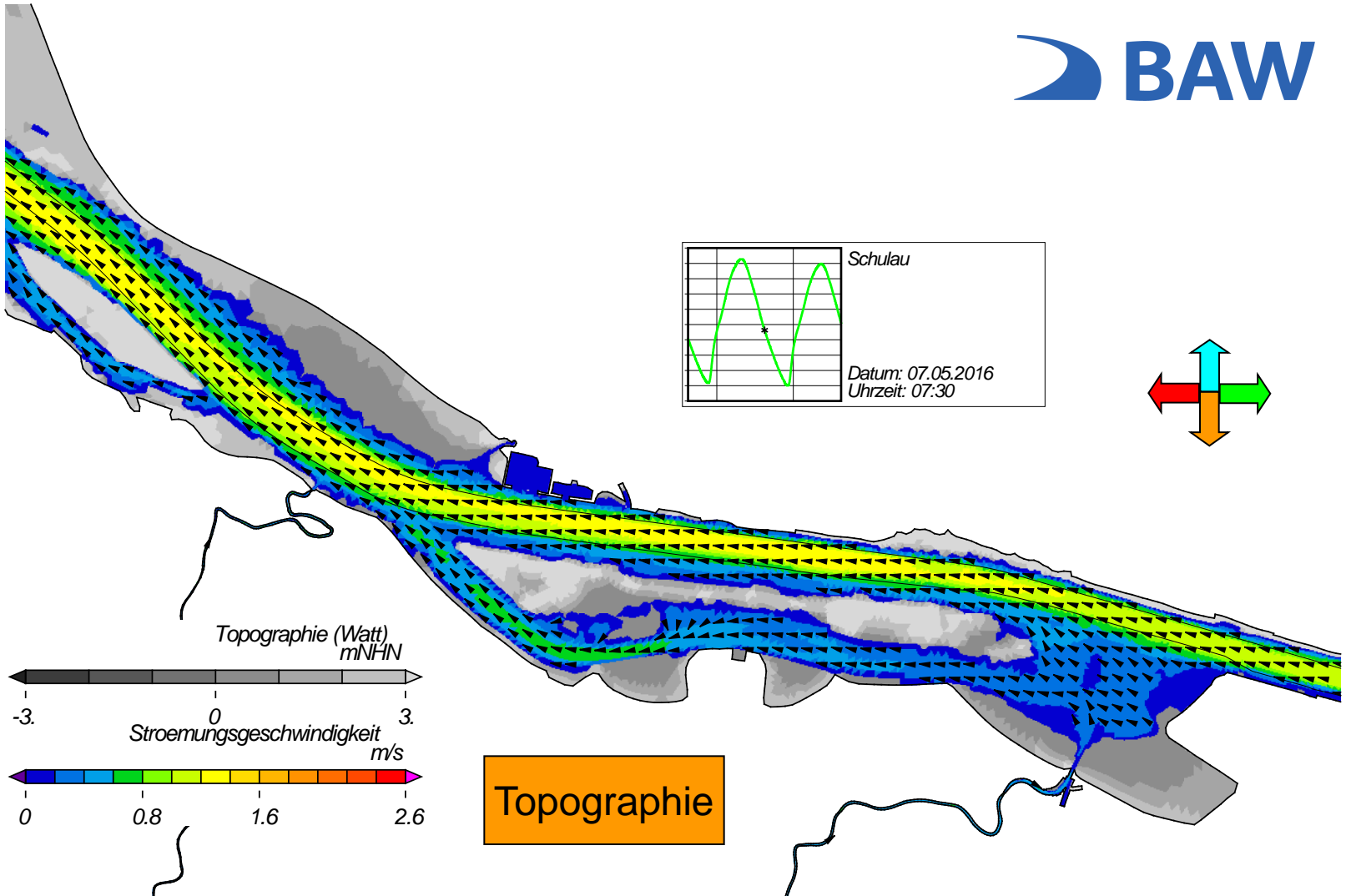
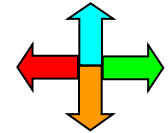
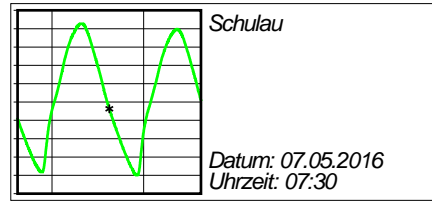
Springtide - Stroemungsgeschwindigkeit



Topographie

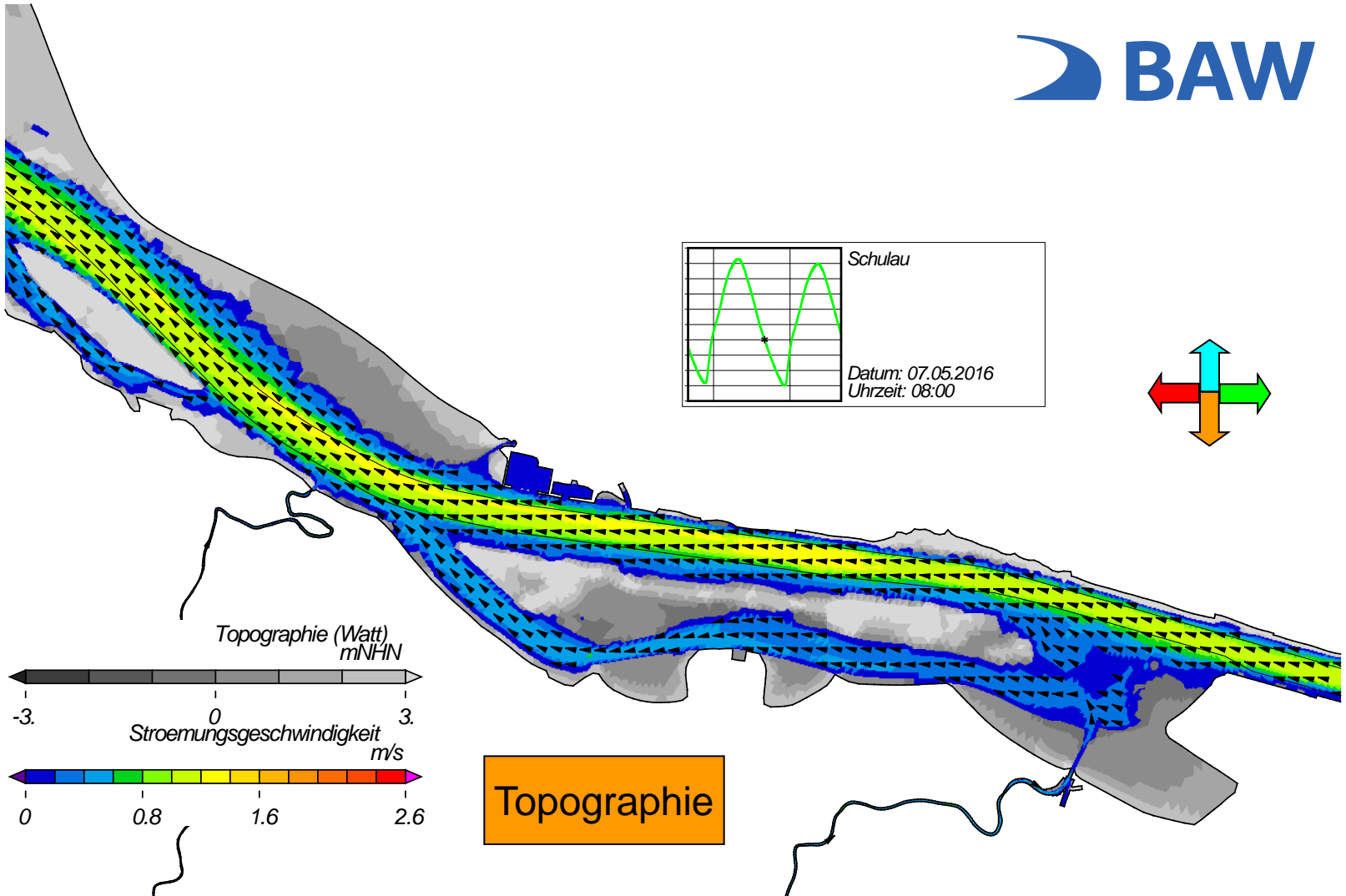
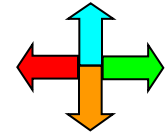
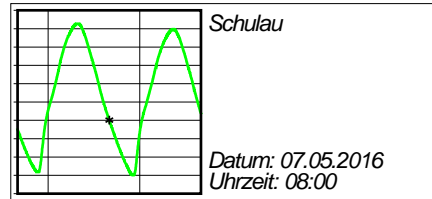
USER: BAW-AK (Referat K3) FILE: hview2d0003.cgm

Springtide - Stroemungsgeschwindigkeit



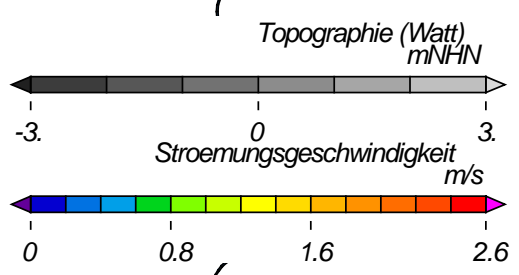
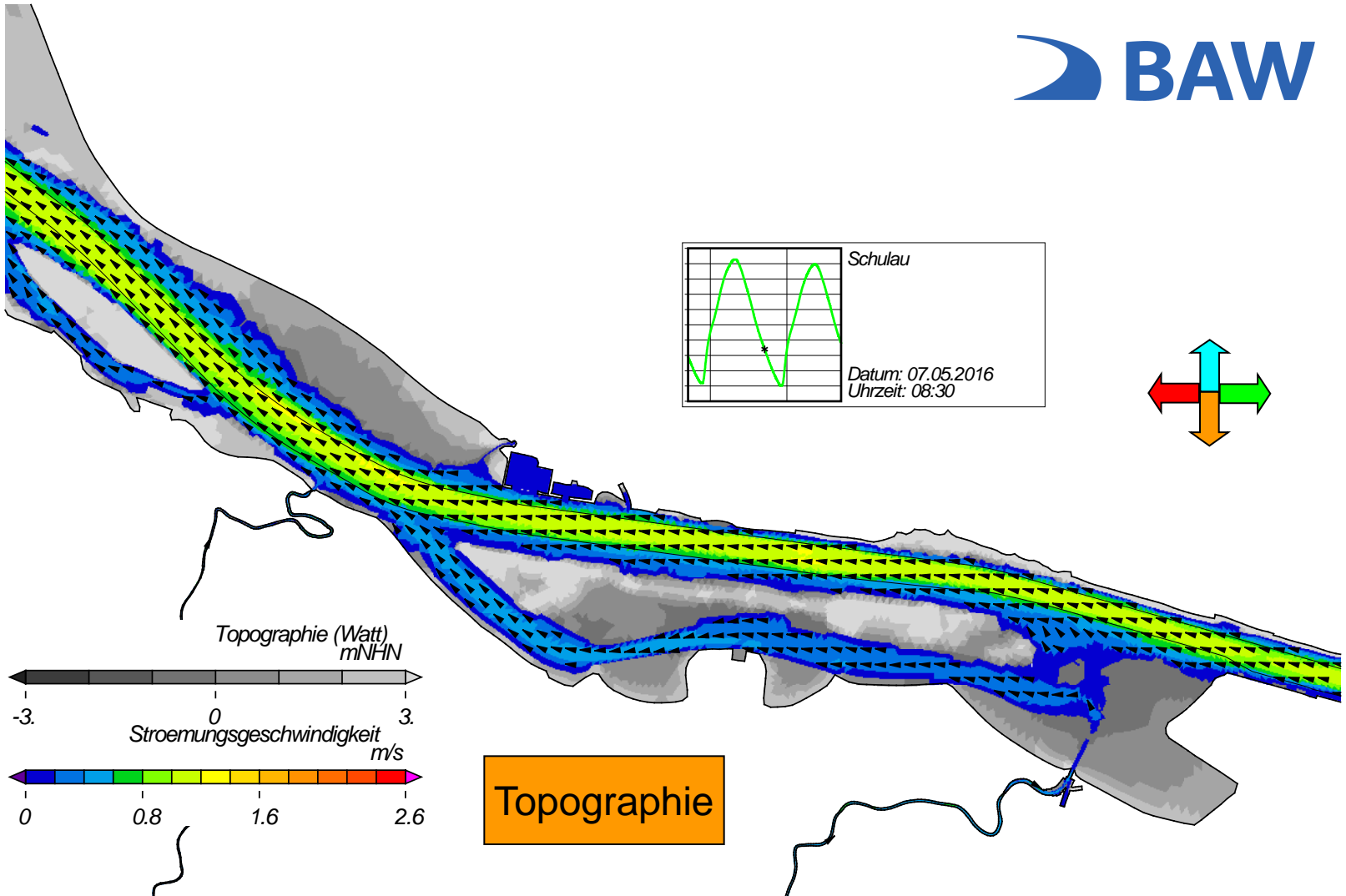
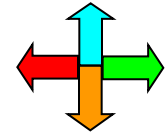
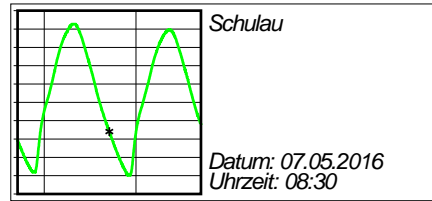
USER: BAW-AK (Referat K3) FILE: hview2d0004.cgm

Springtide - Stroemungsgeschwindigkeit



USER: BAW-AK (Referat K3) FILE: hvlew2d0005.cgm

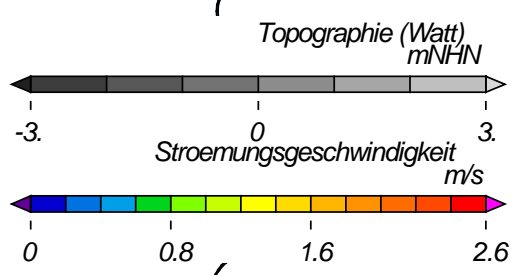
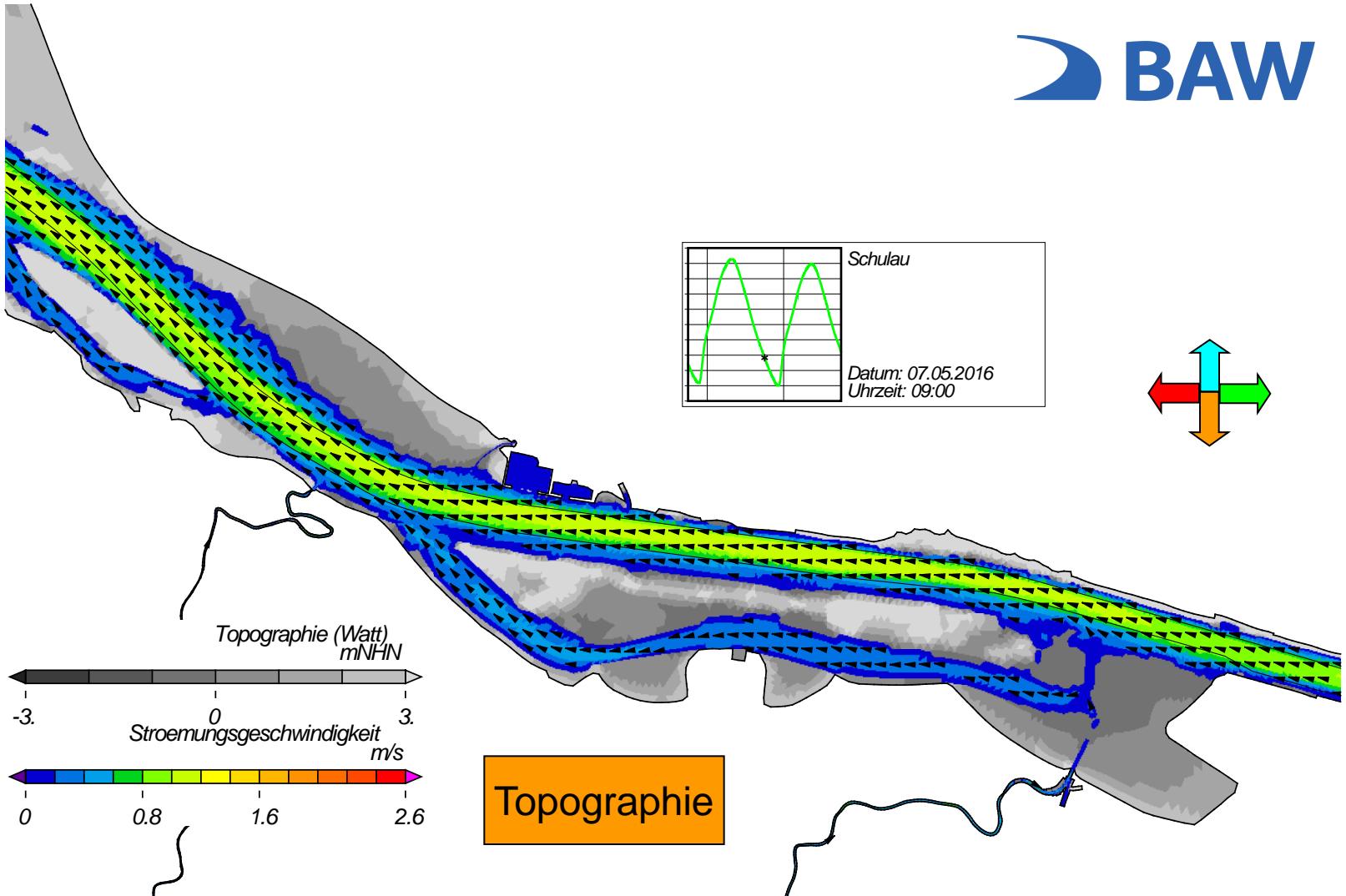
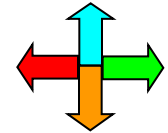
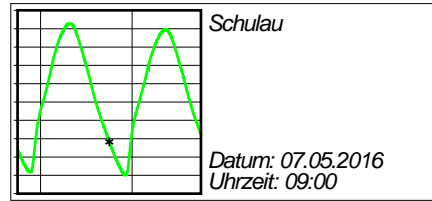
Springtide - Stroemungsgeschwindigkeit



Topographie

USER: BAW-AK (Referat K3) FILE: hview2d0006.cgm

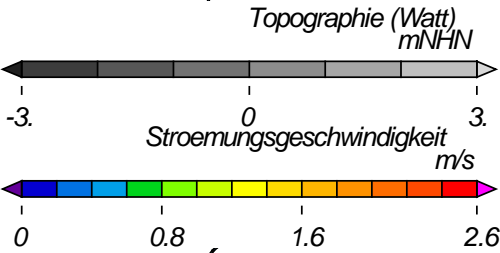
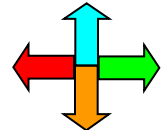
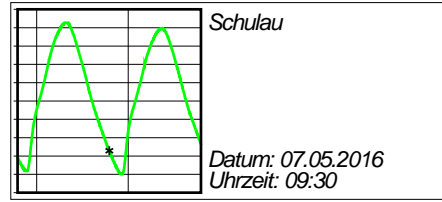
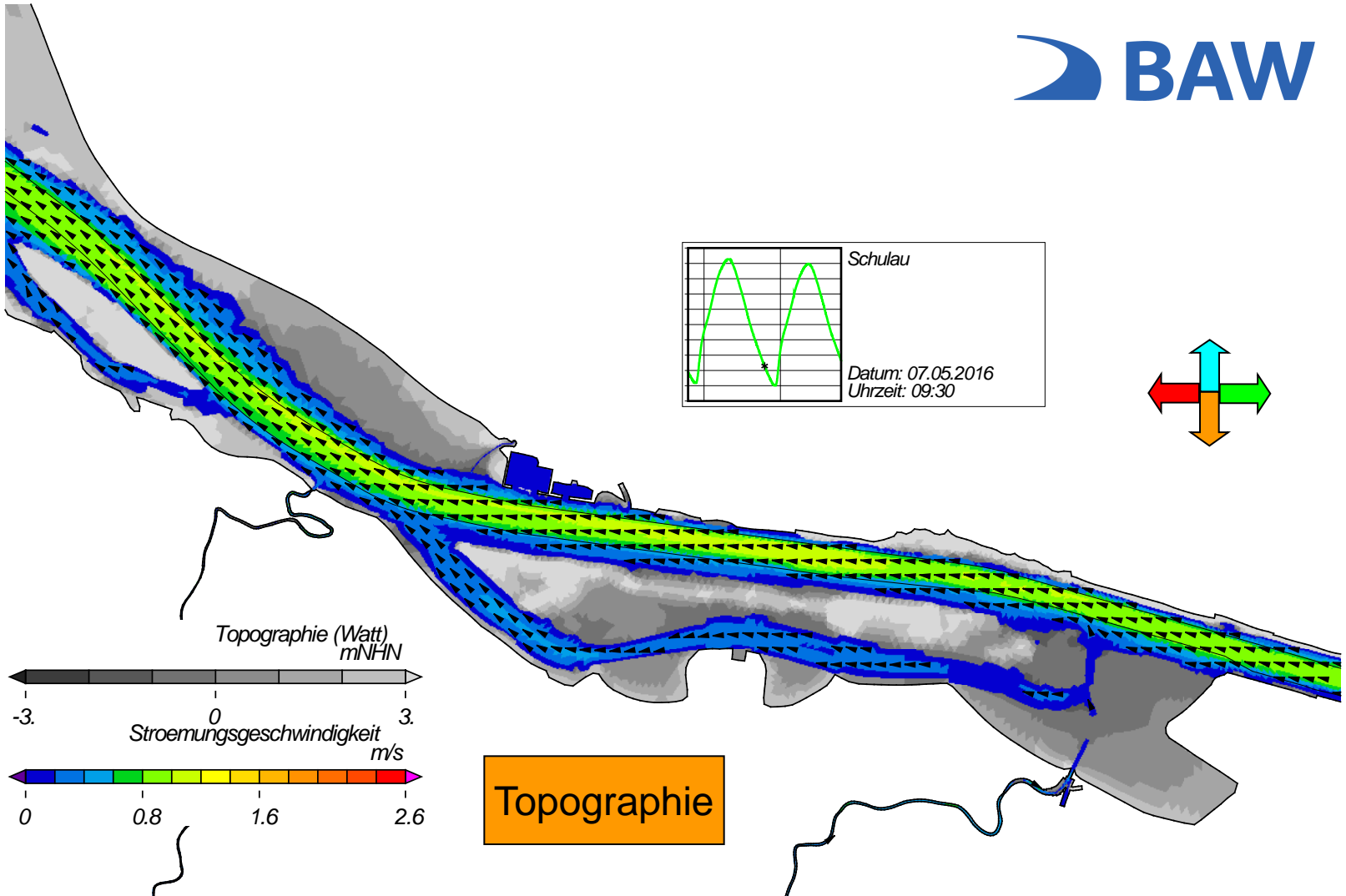
Springtide - Stroemungsgeschwindigkeit



Topographie

USER: BAW-AK (Referat K3) FILE: hvlew2d0007.cgm

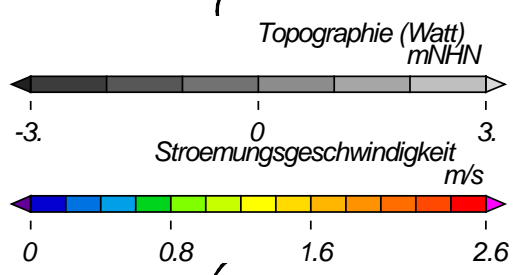
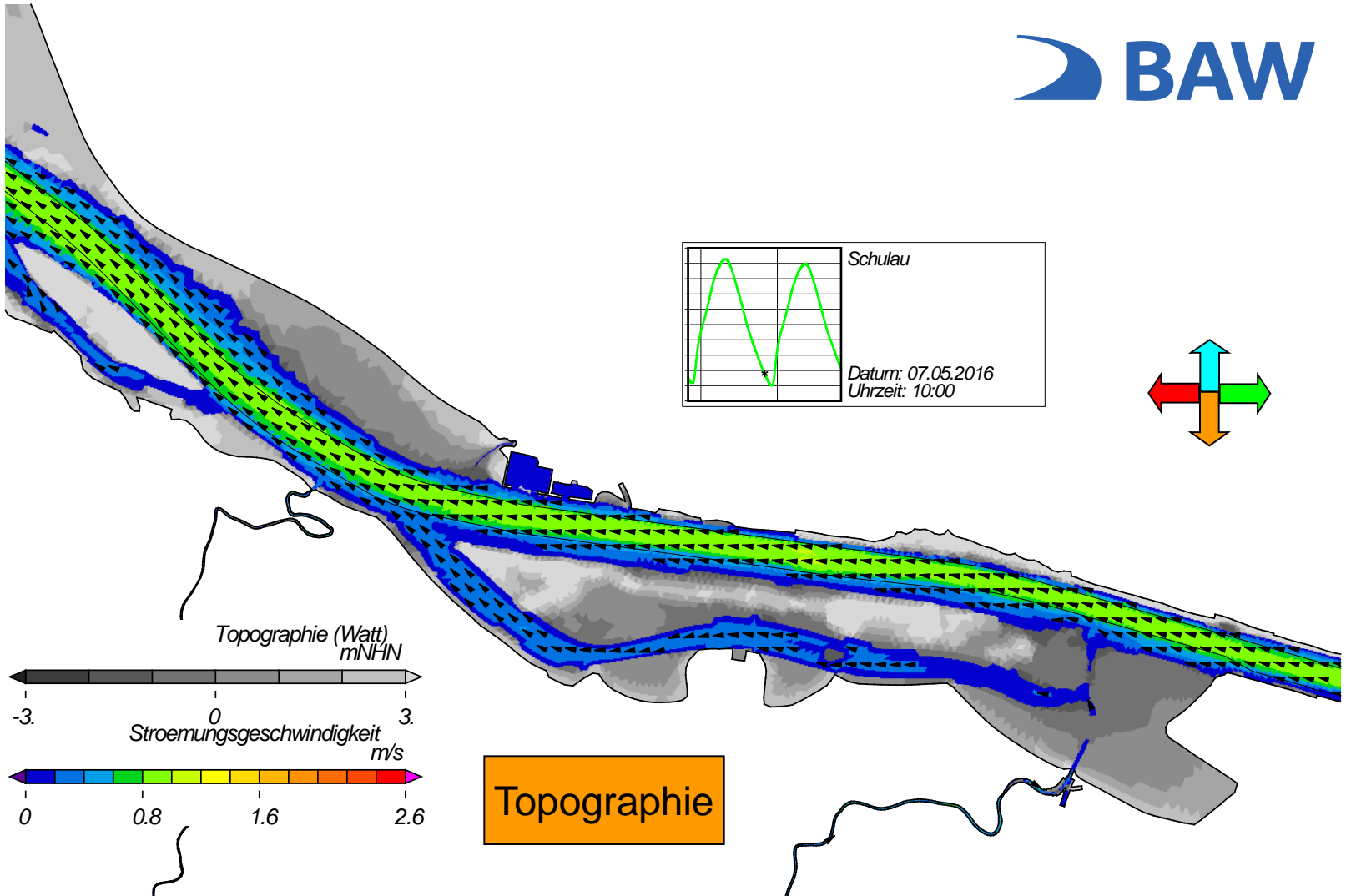
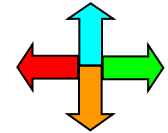
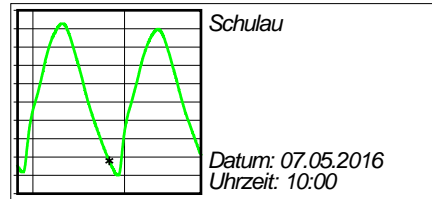
Springtide - Stroemungsgeschwindigkeit



Topographie

USER: BAW-AK (Referat K3) FILE: hview2d0008.cgm

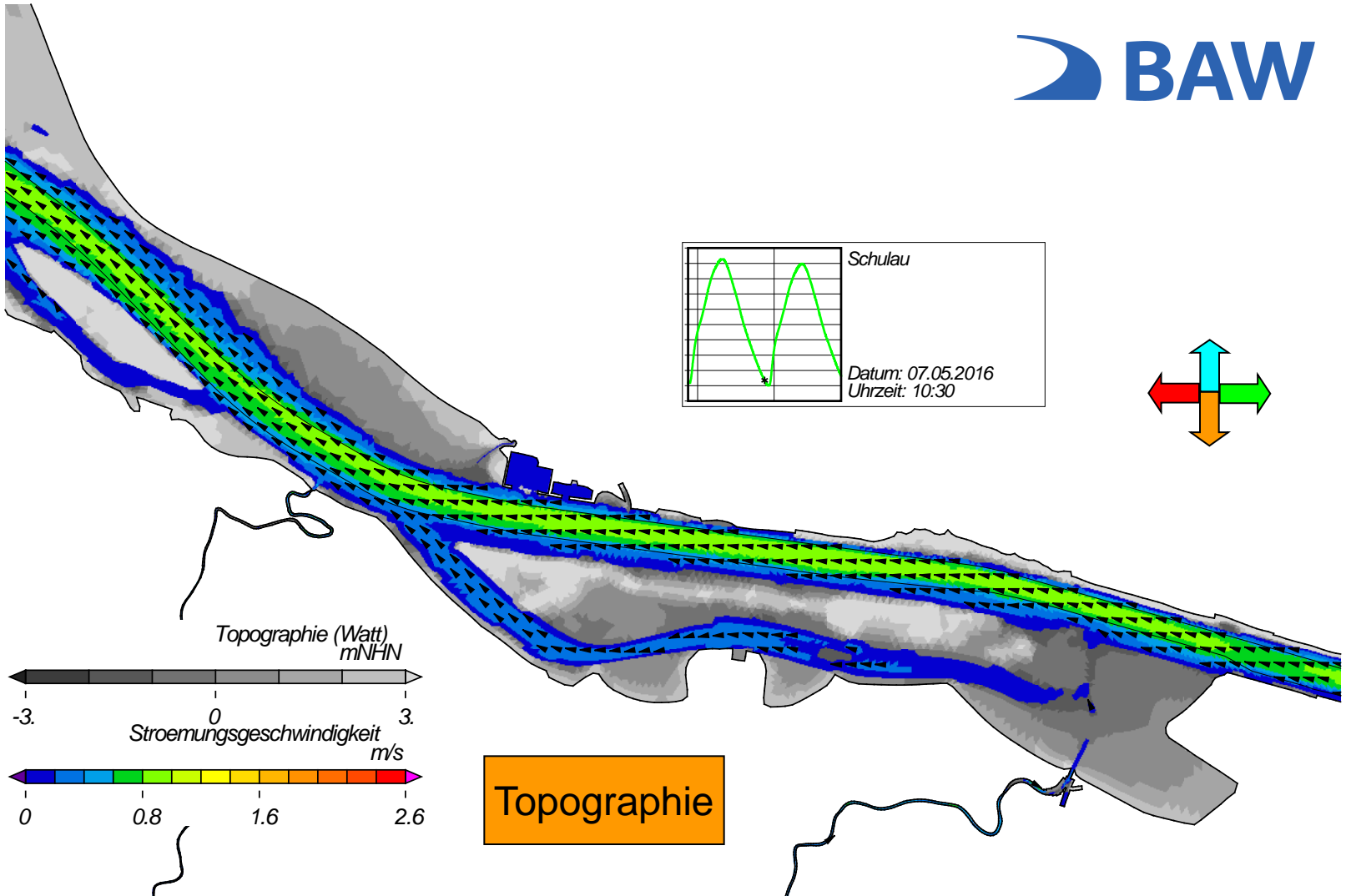
Springtide - Stroemungsgeschwindigkeit



Topographie

USER: BAW-AK (Referat K3) FILE: hview2d0009.cgm

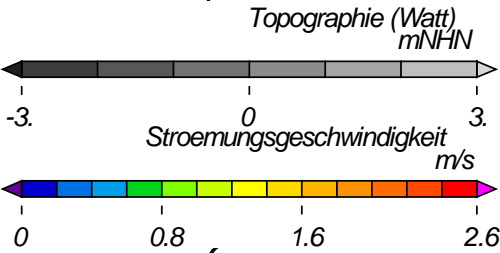
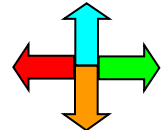
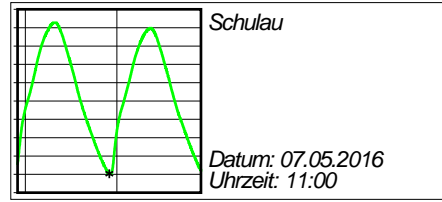
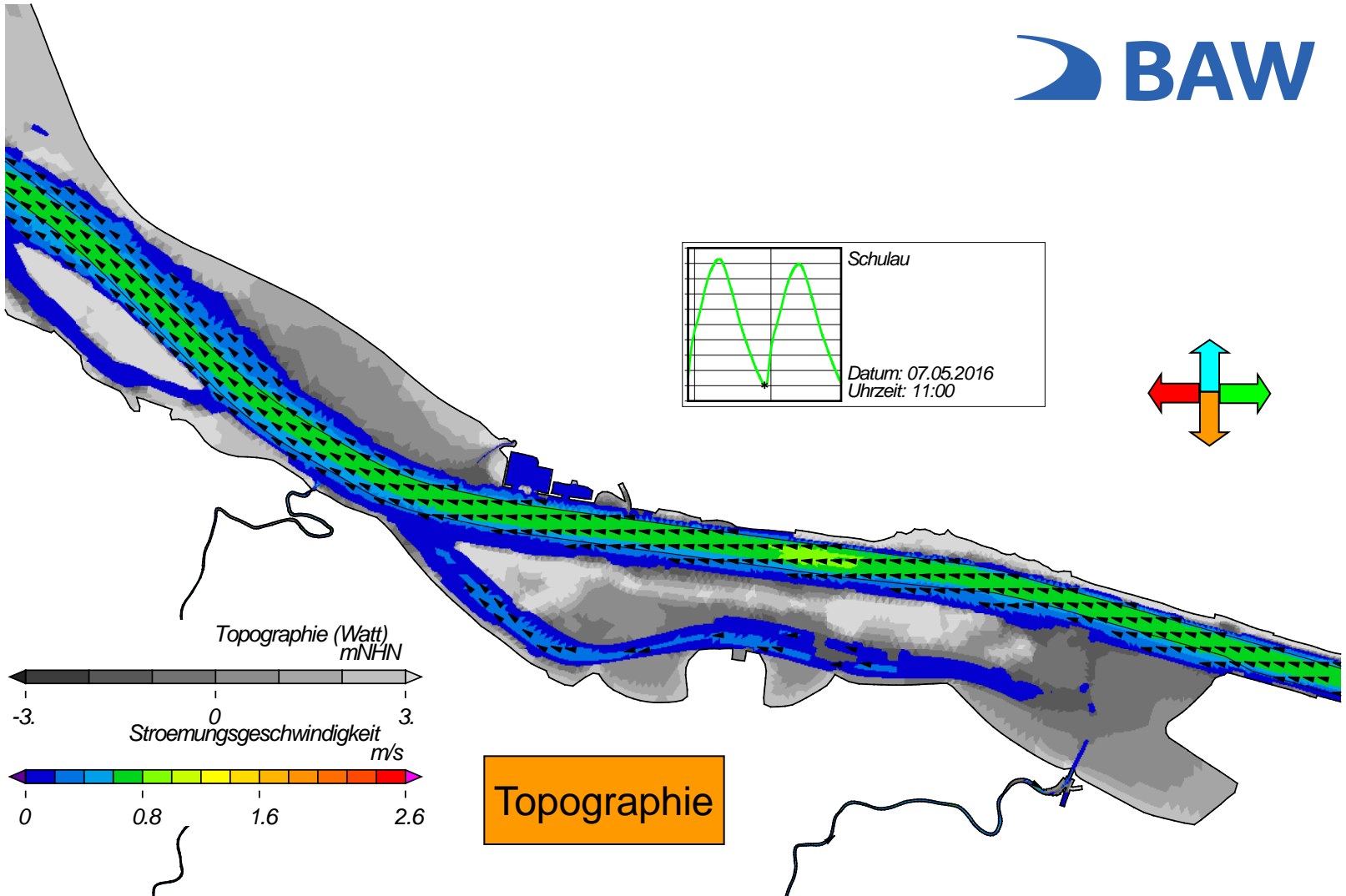
Springtide - Stroemungsgeschwindigkeit



USER: BAW-AK (Referat K3) FILE: hview2d0010.cgm

Topographie

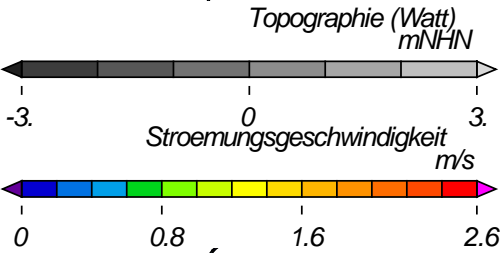
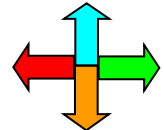
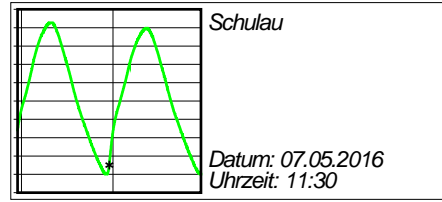
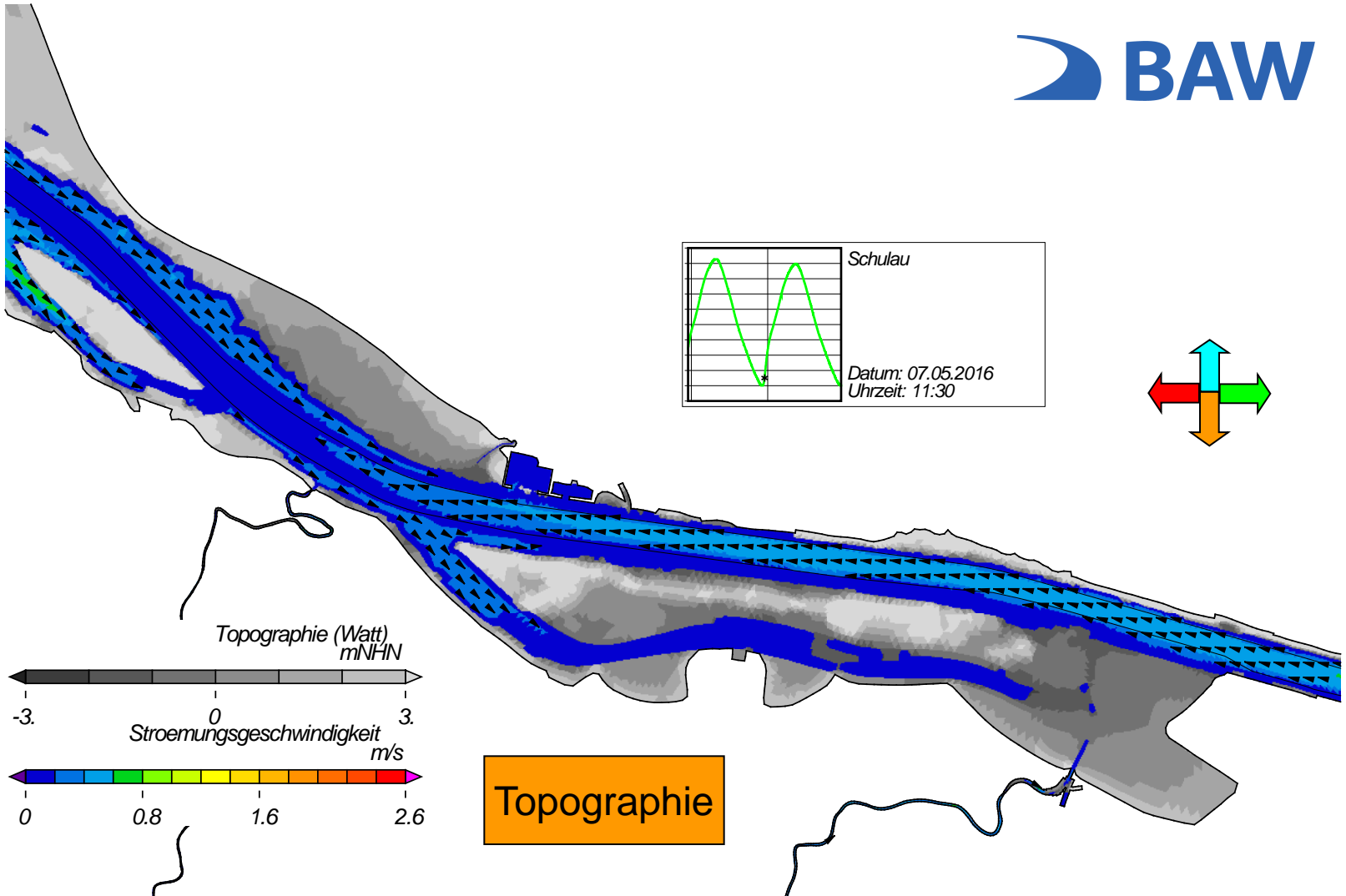
Springtide - Stroemungsgeschwindigkeit



Topographie

USER: BAW-AK (Referat K3) FILE: hview2d0011.cgm

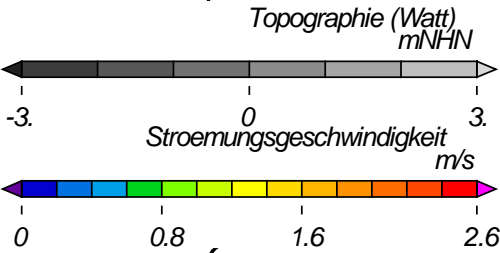
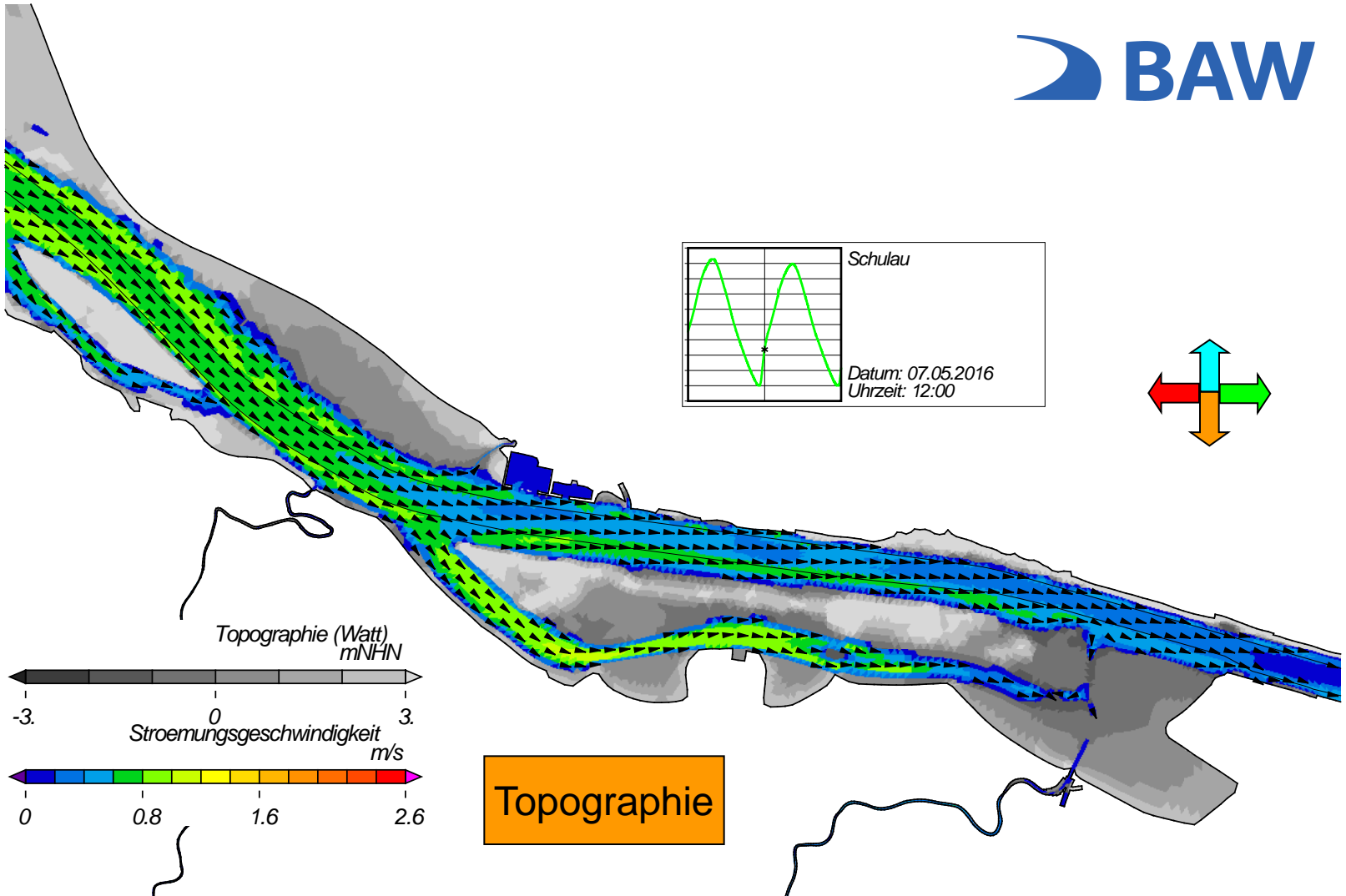
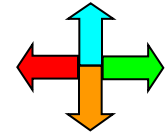
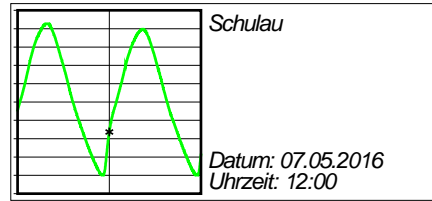
Springtide - Stroemungsgeschwindigkeit



Topographie

USER: BAW-AK (Referat K3) FILE: hviev2d00T2.cgm

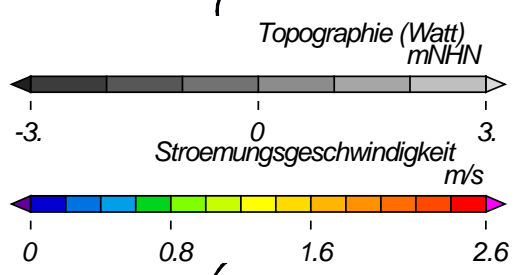
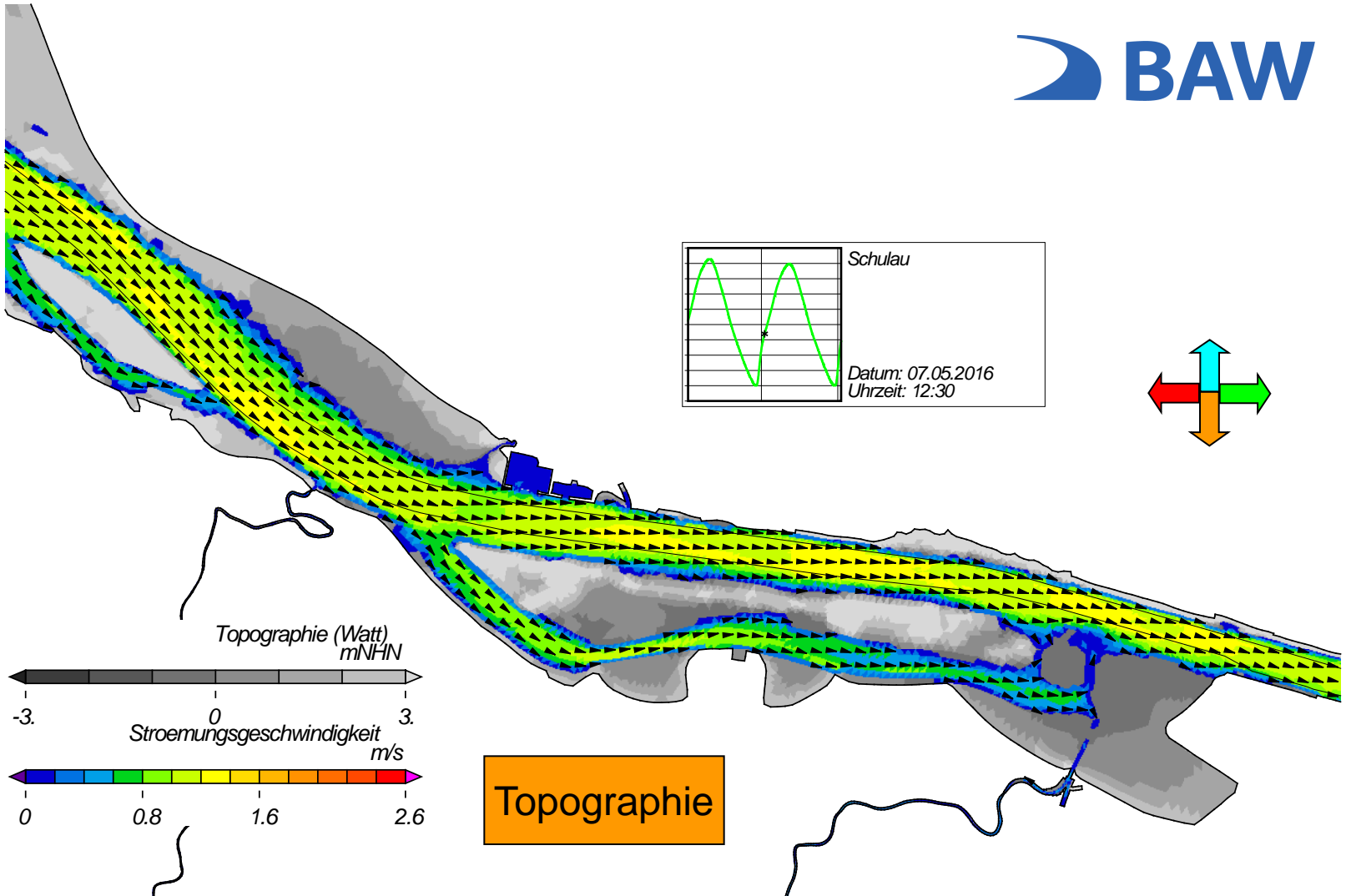
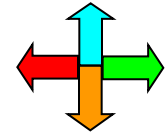
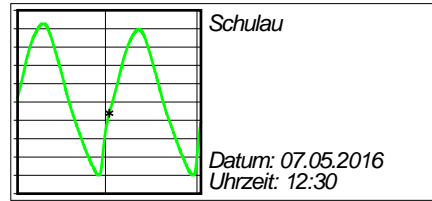
Springtide - Stroemungsgeschwindigkeit



Topographie

USER: BAW-AK (Referat K3) FILE: hview2d00T3.cgm

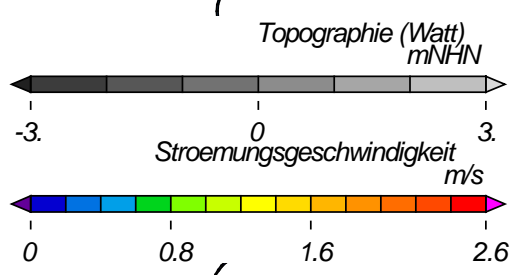
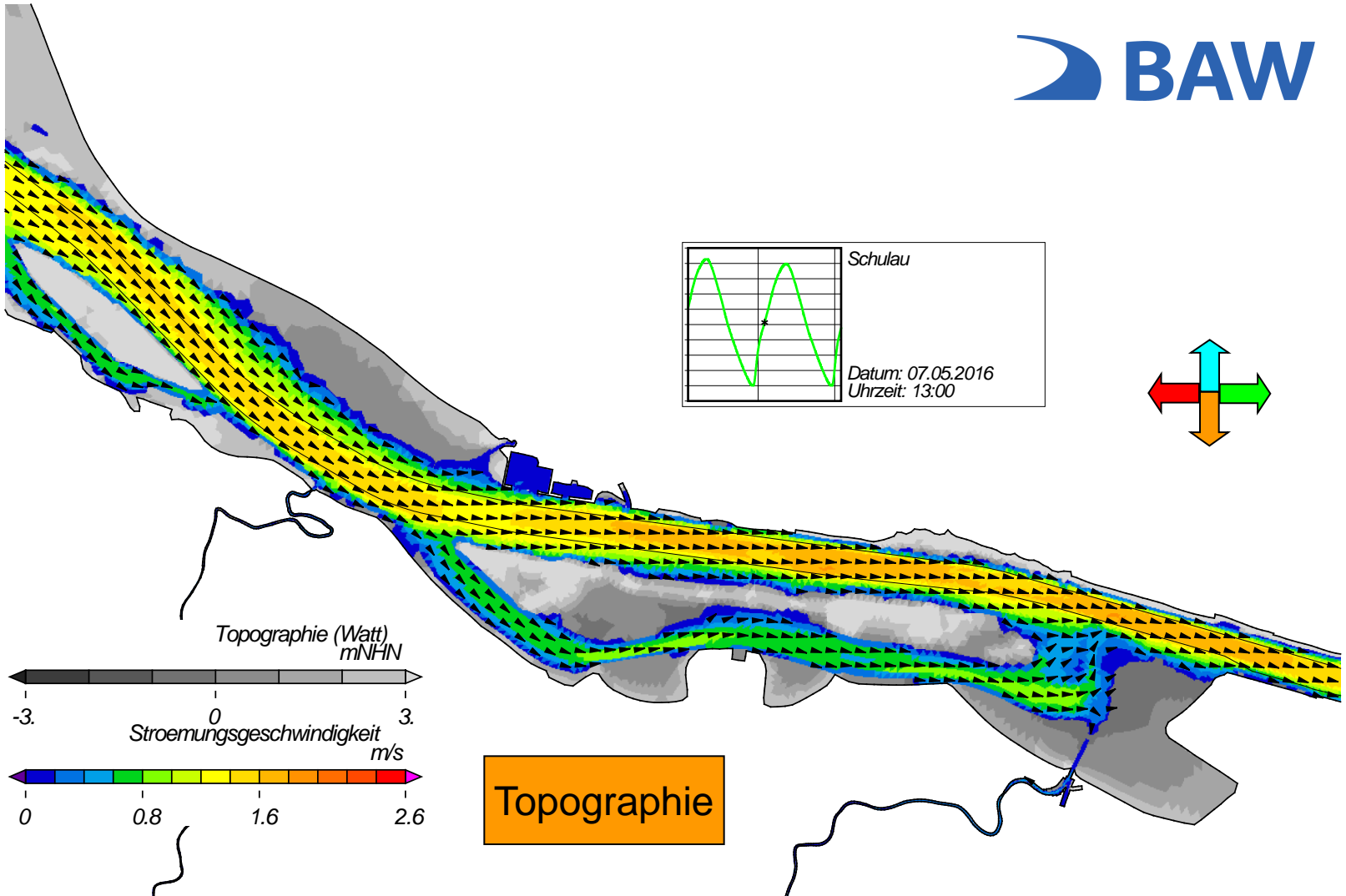
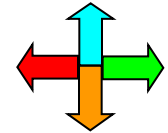
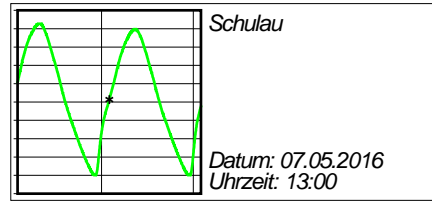
Springtide - Stroemungsgeschwindigkeit



Topographie

USER: BAW-AK (Referat K3) FILE: hvierw2d0014.cgm

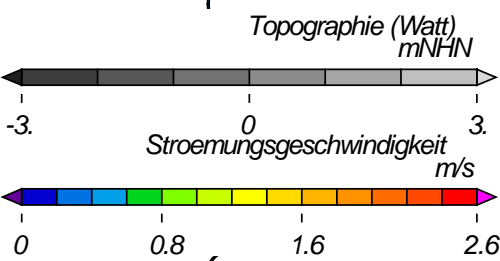
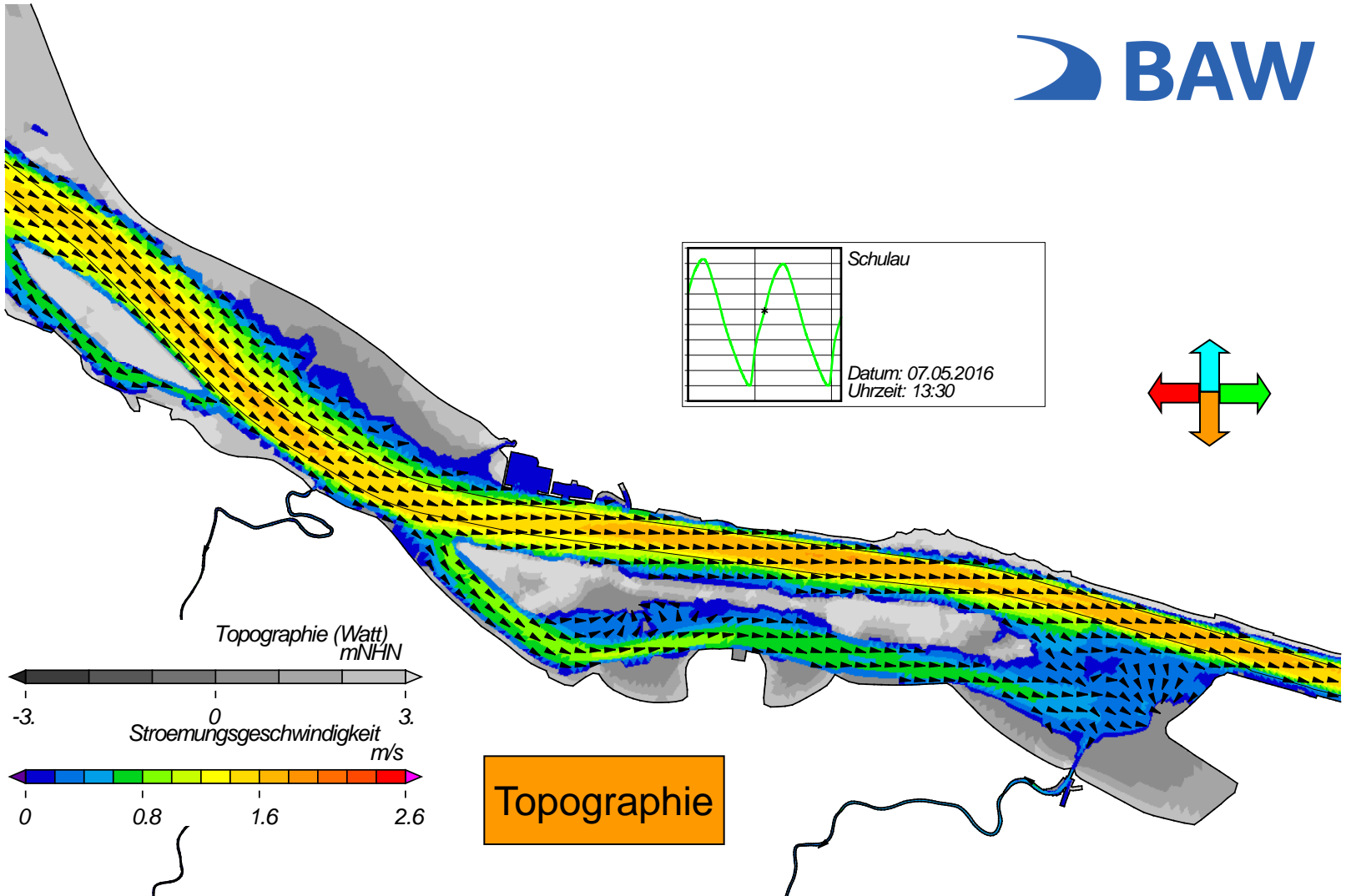
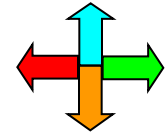
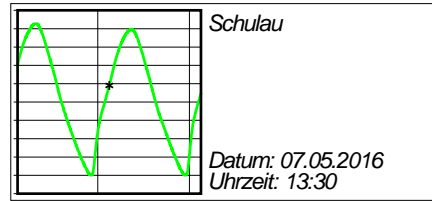
Springtide - Stroemungsgeschwindigkeit



Topographie

USER: BAW-AK (Referat K3) FILE: hview2d0015.cgm

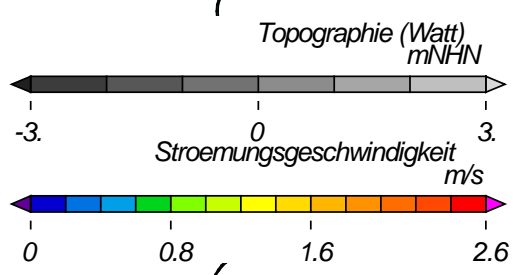
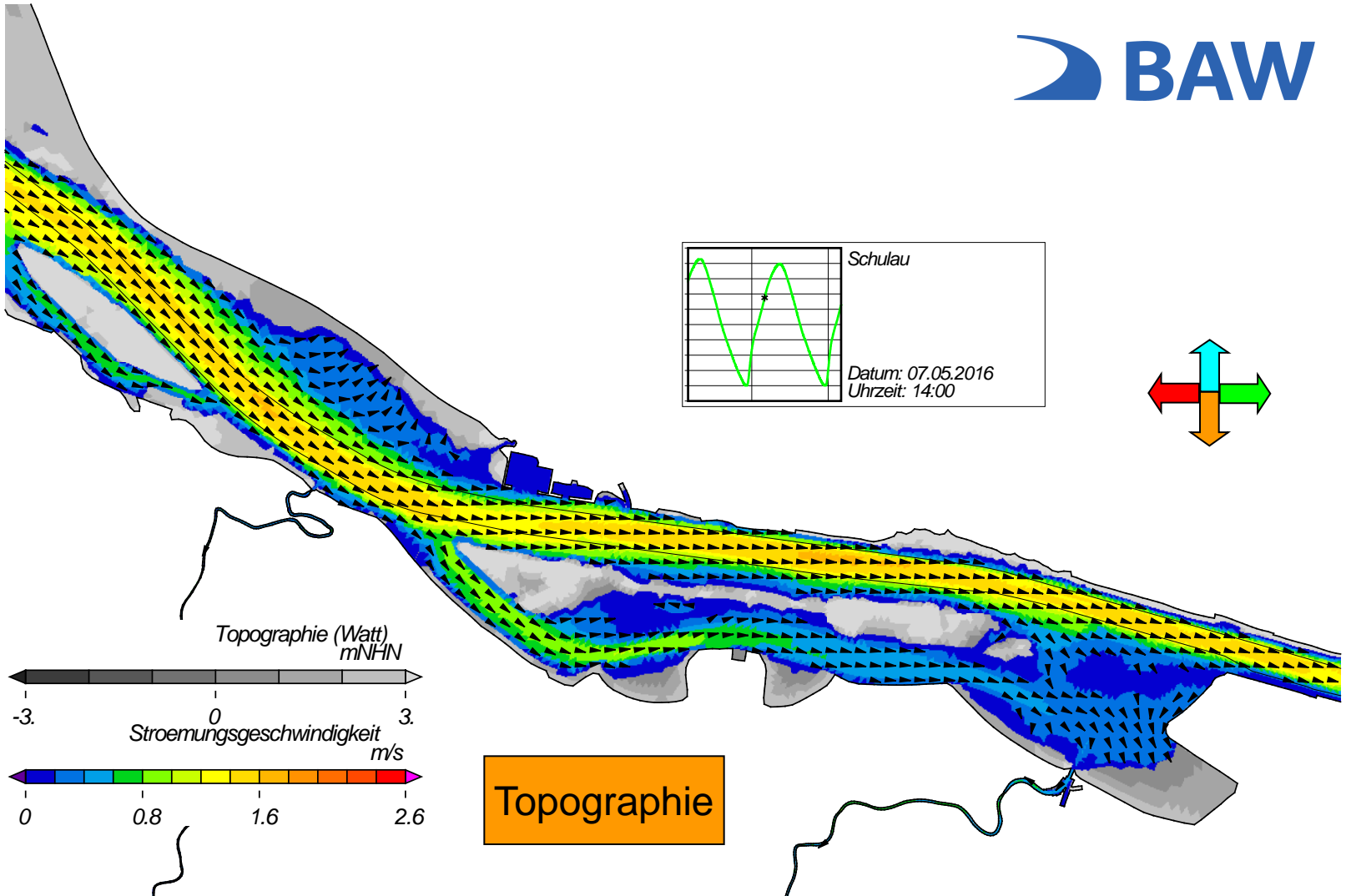
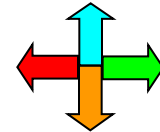
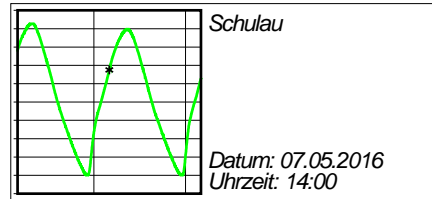
Springtide - Stroemungsgeschwindigkeit



Topographie

USER: BAW-AK (Referat K3) FILE: hview2d0016.cgm

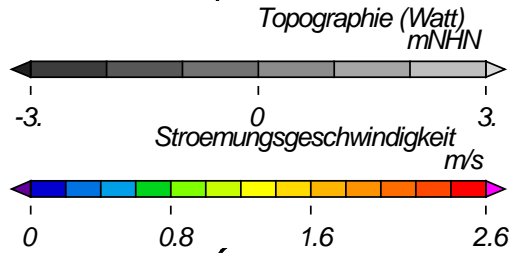
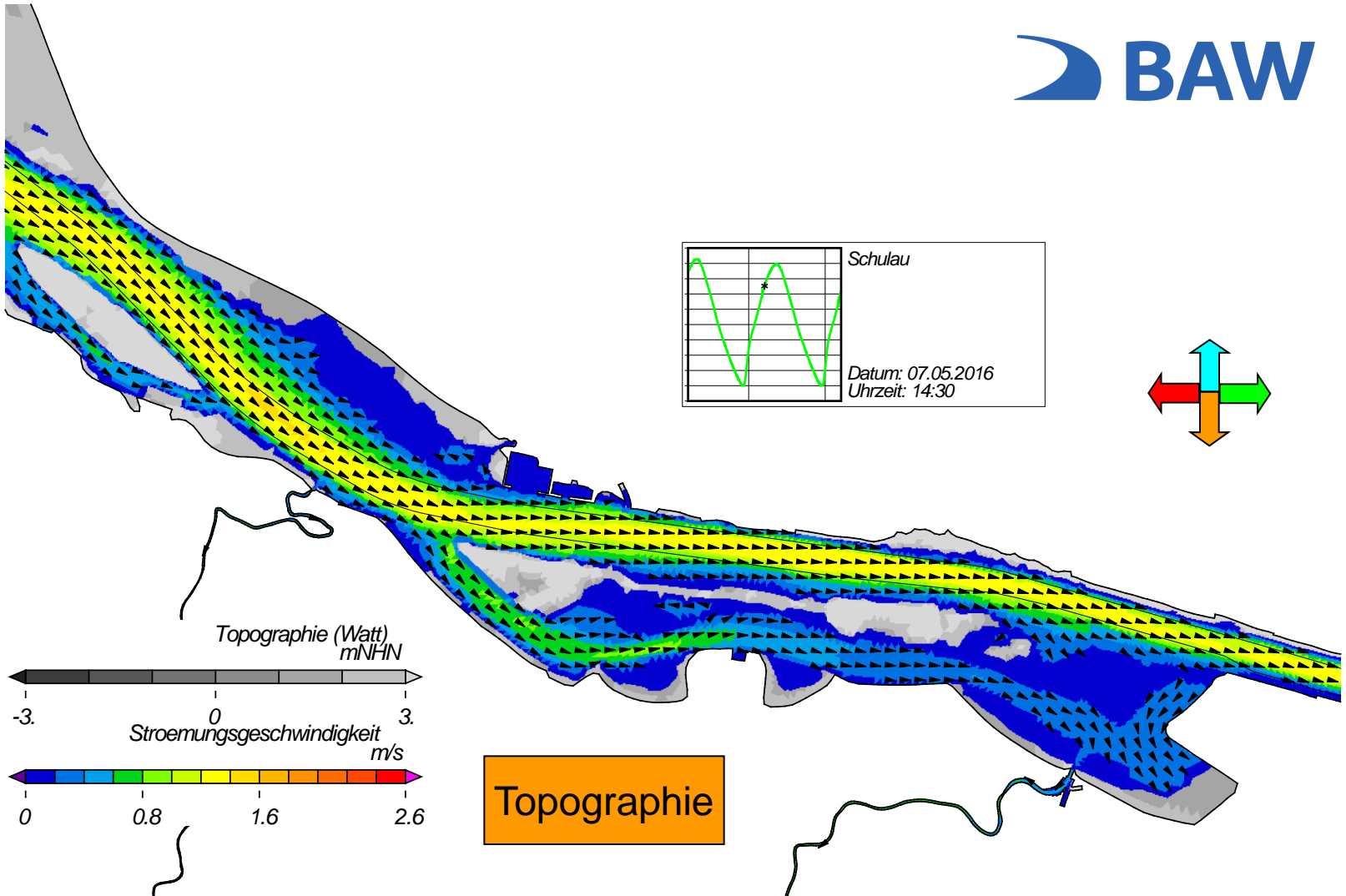
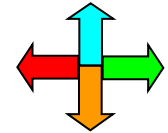
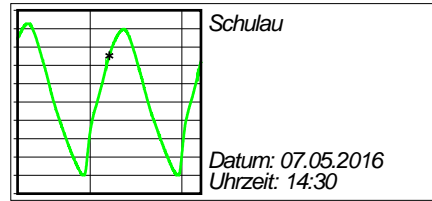
Springtide - Stroemungsgeschwindigkeit



Topographie

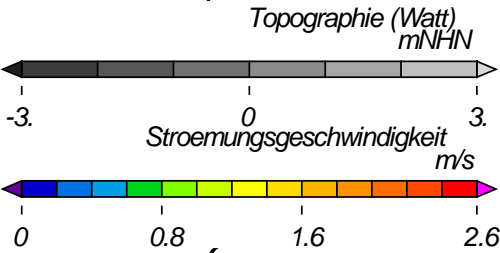
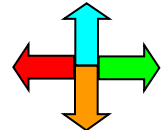
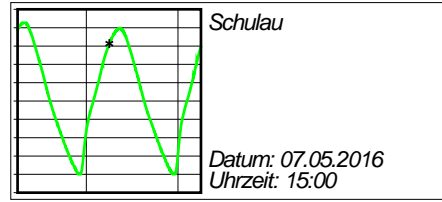
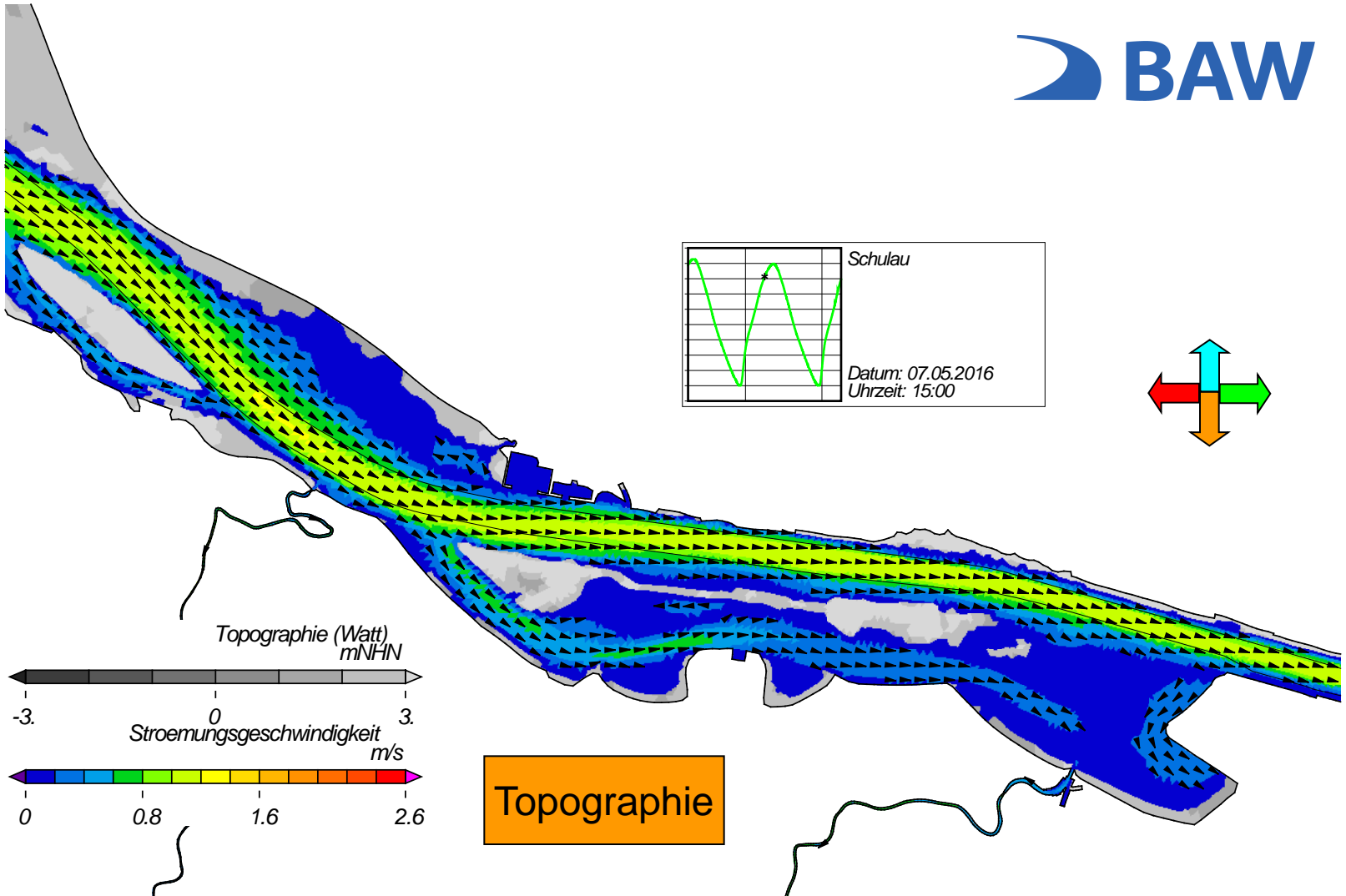
USER: BAW-AK (Referat K3) FILE: hvlew2d0017.cgm

Springtide - Stroemungsgeschwindigkeit



USER: BAW-AK (Referat K3) FILE: hview2d0018.cgm

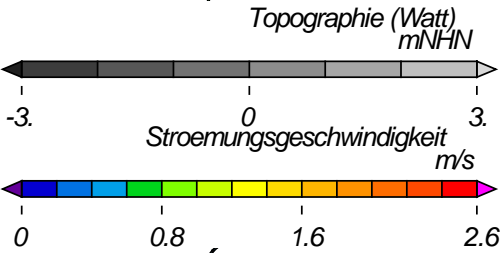
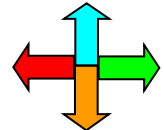
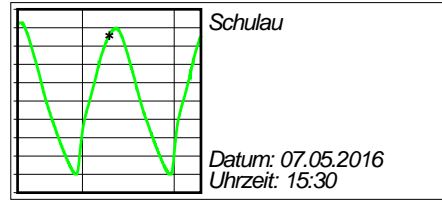
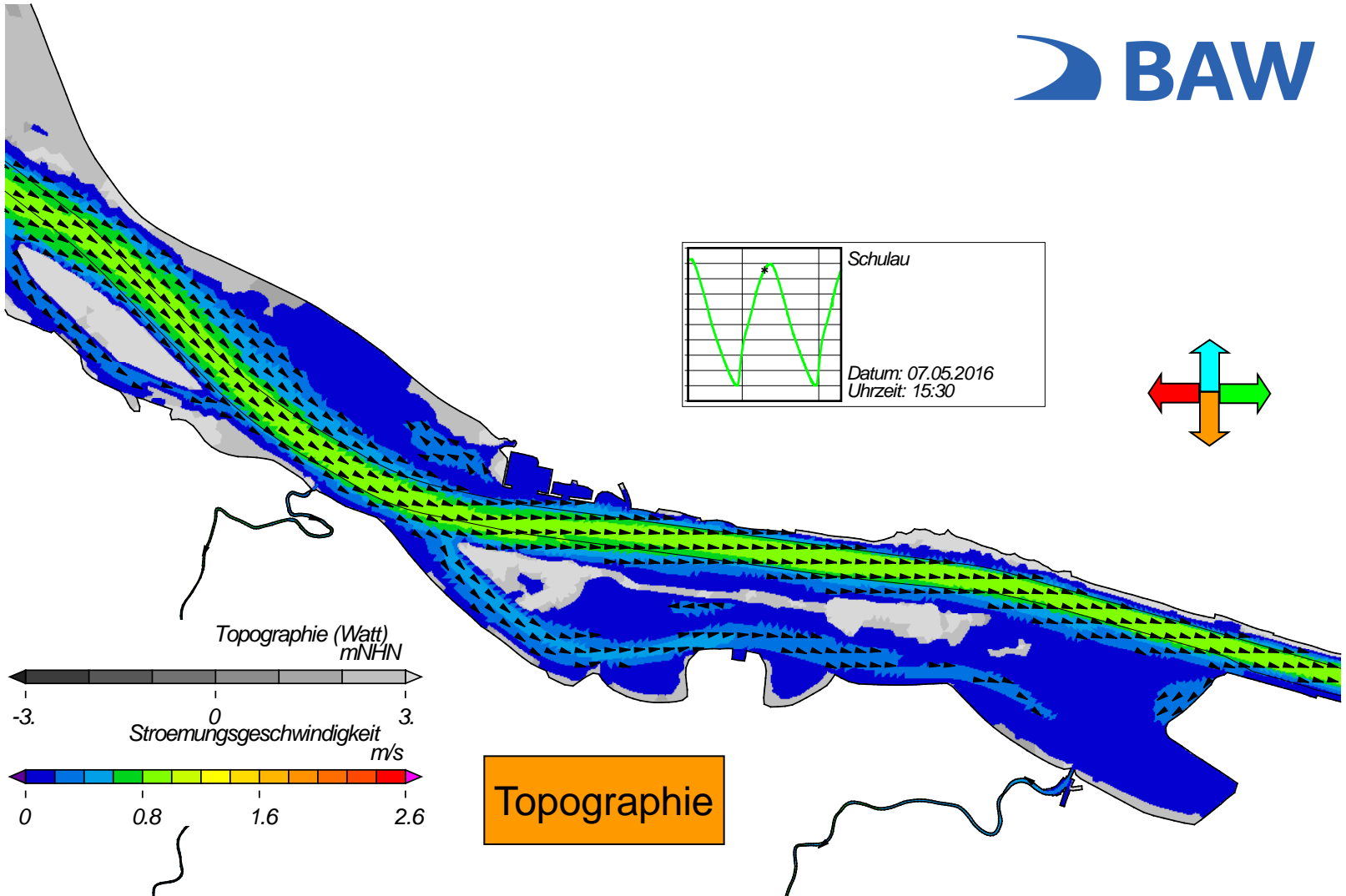
Springtide - Stroemungsgeschwindigkeit



Topographie

USER: BAW-AK (Referat K3) FILE: hview2d0019.cgm

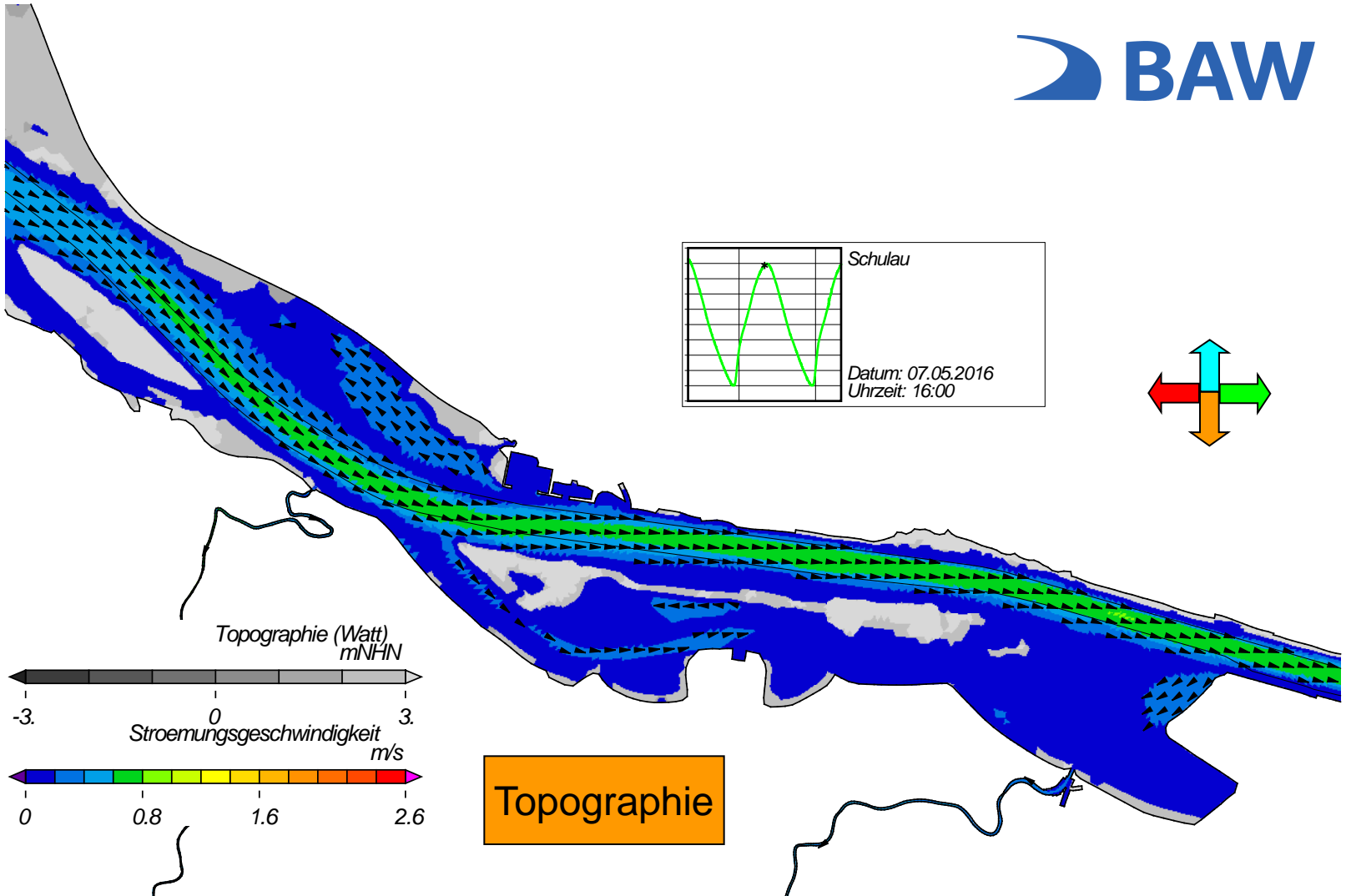
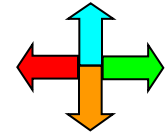
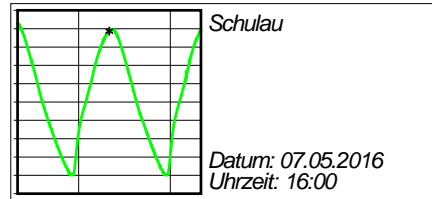
Springtide - Stroemungsgeschwindigkeit



Topographie

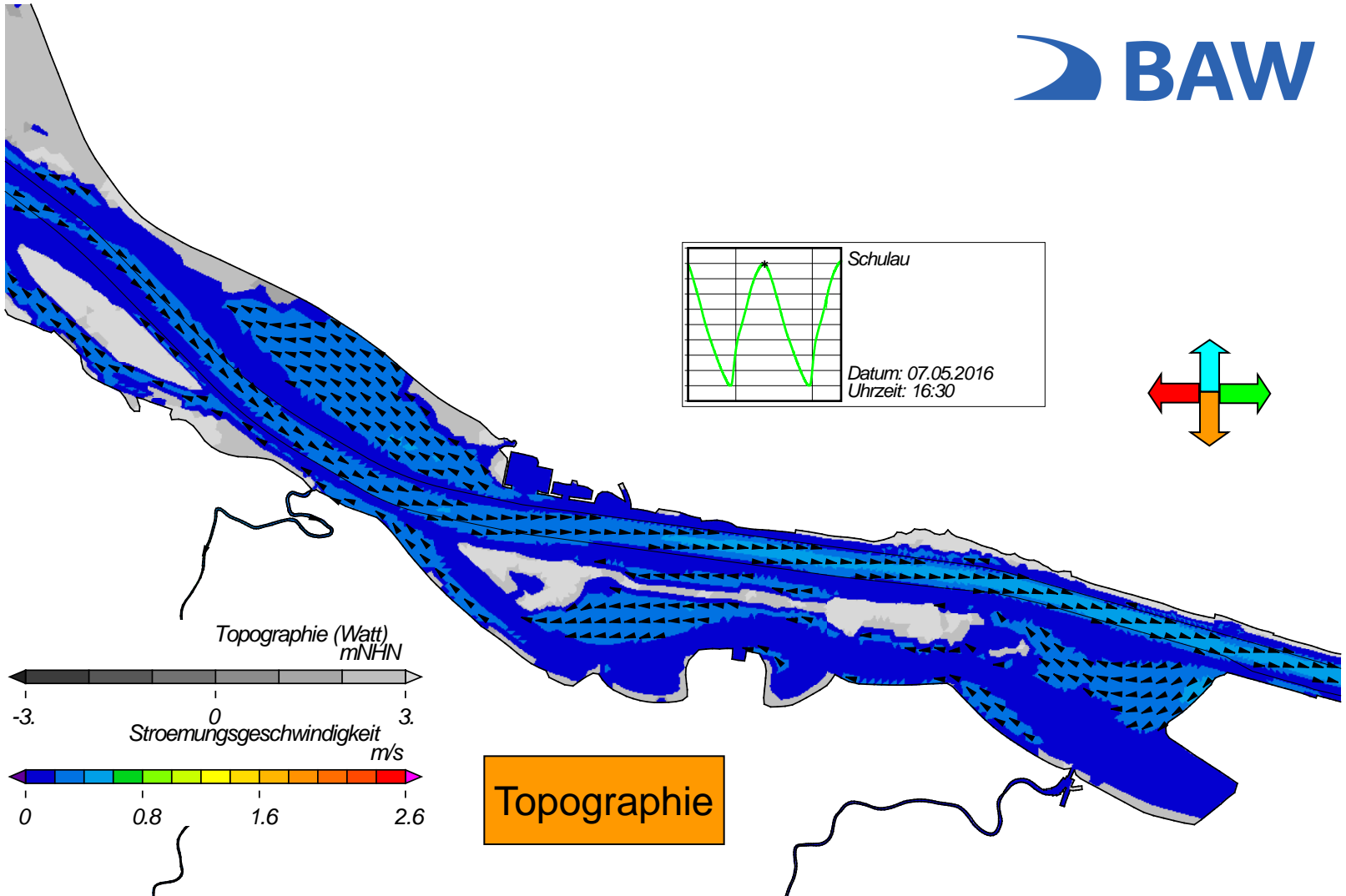
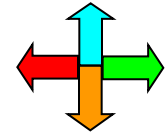
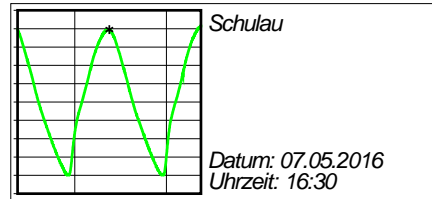
USER: BAW-AK (Referat K3) FILE: hview2d0020.cgm

Springtide - Stroemungsgeschwindigkeit



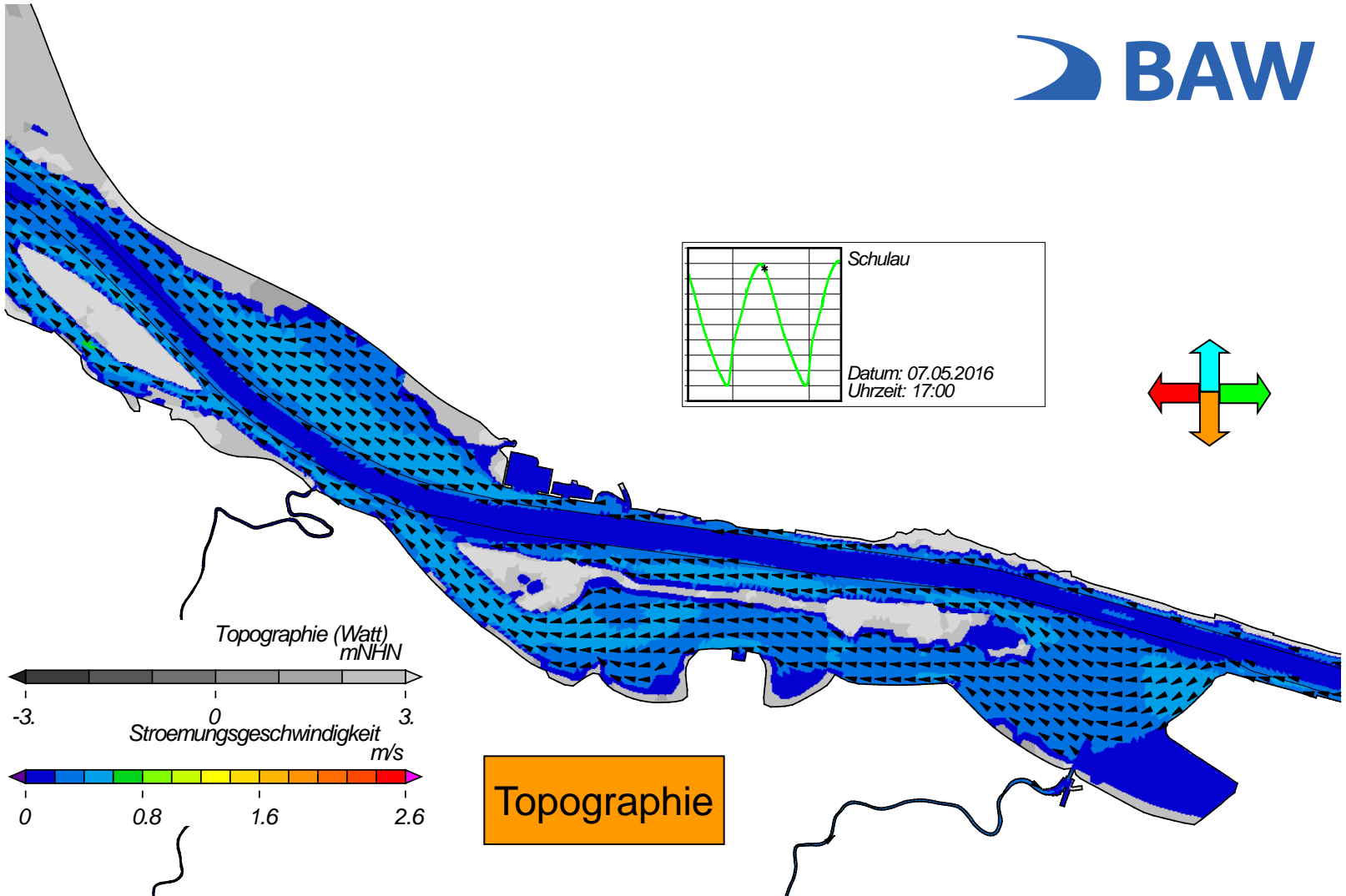
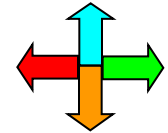
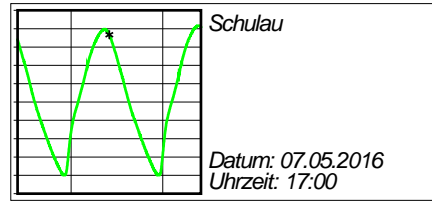
USER: BAW-AK (Referat K3) FILE: hview2d0021.cgm

Springtide - Stroemungsgeschwindigkeit



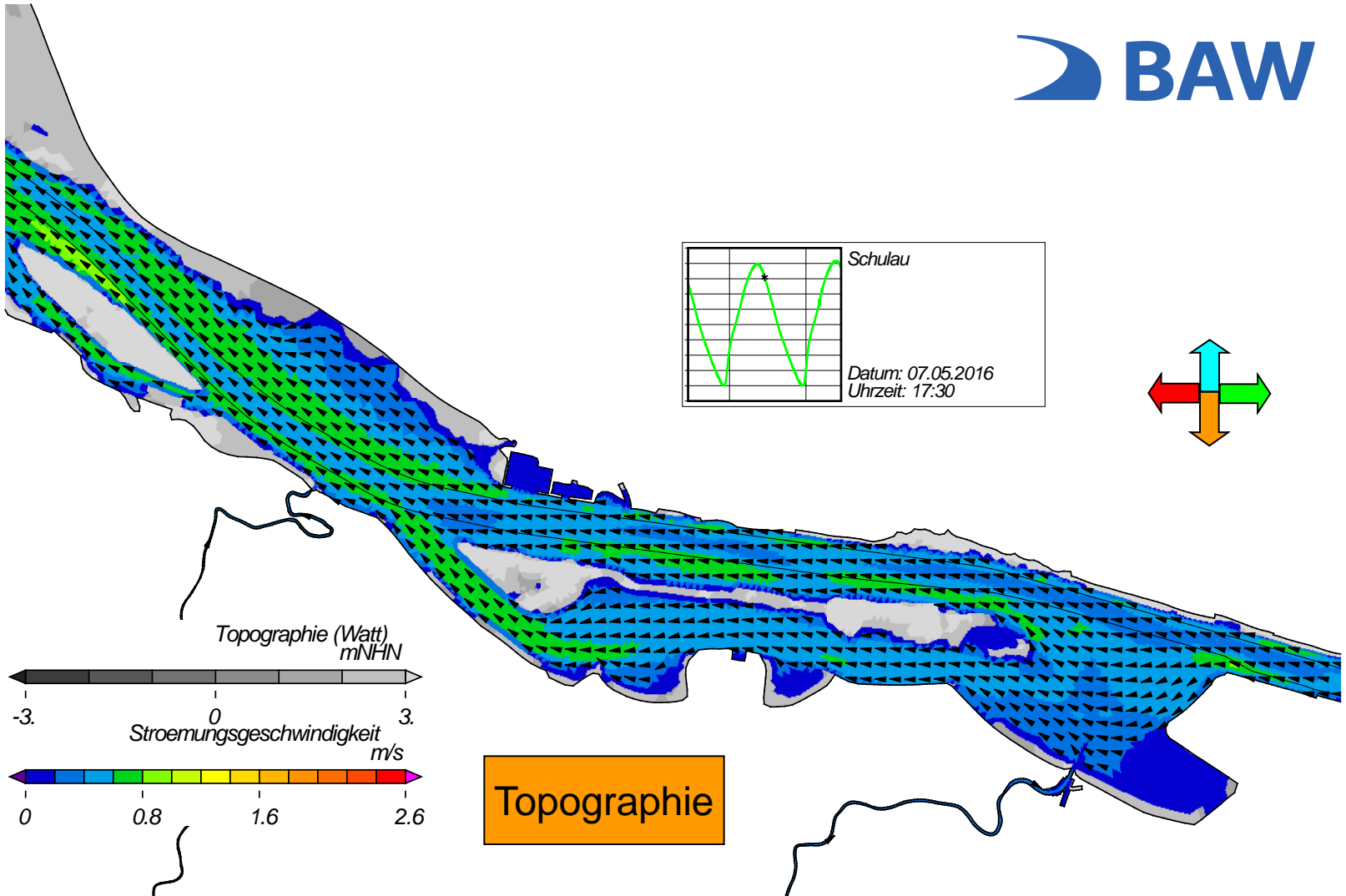
USER: BAW-AK (Referat K3) FILE: hview2d0022.cgm

Springtide - Stroemungsgeschwindigkeit



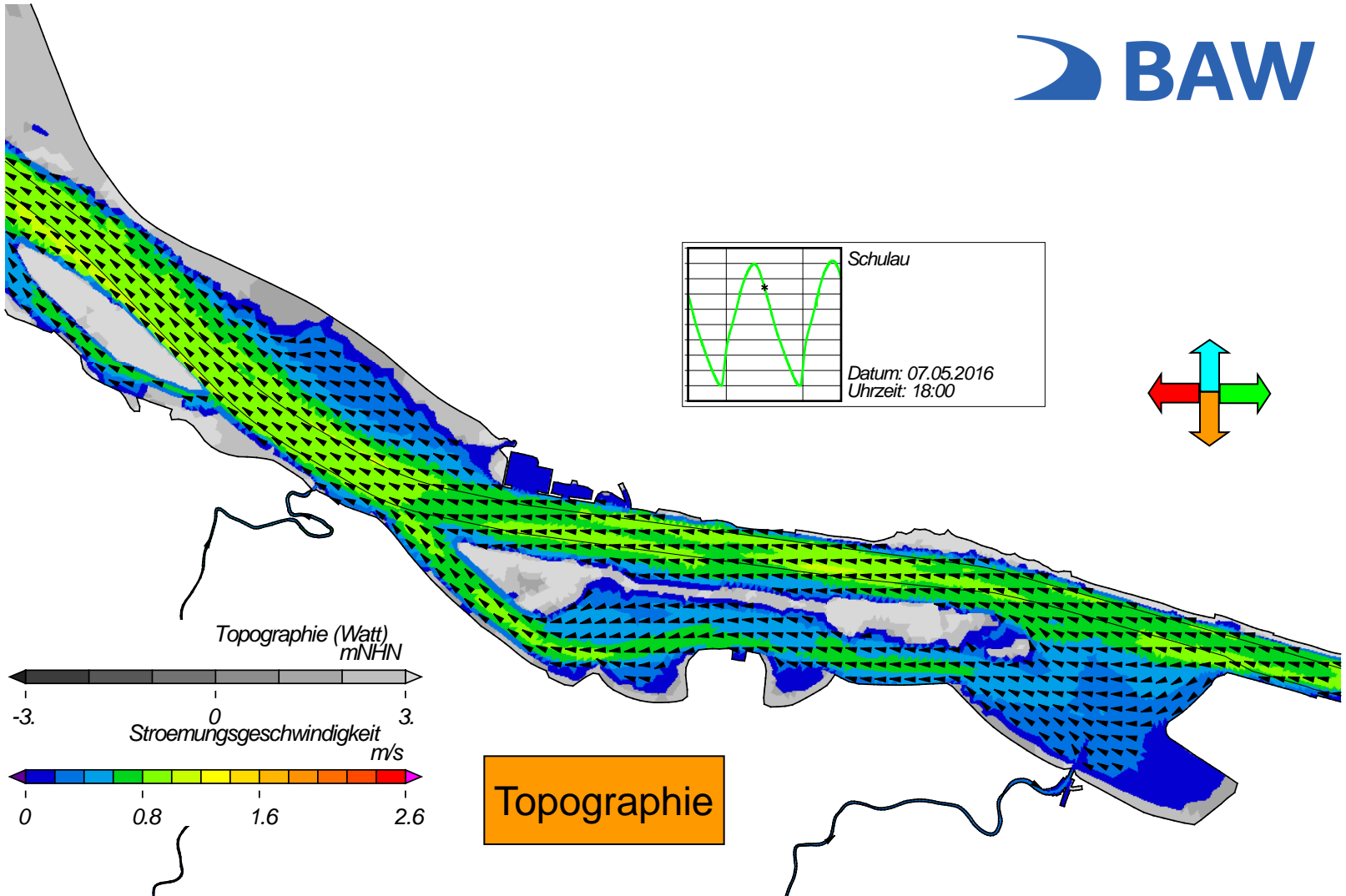
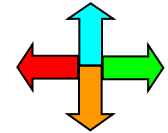
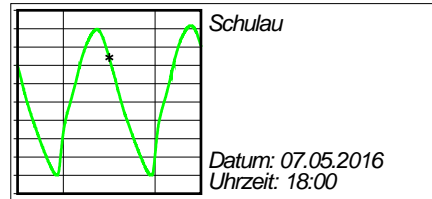
USER: BAW-AK (Referat K3) FILE: hview2d0023.cgm

Springtide - Stroemungsgeschwindigkeit



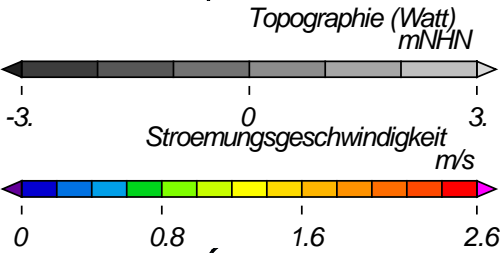
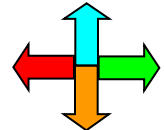
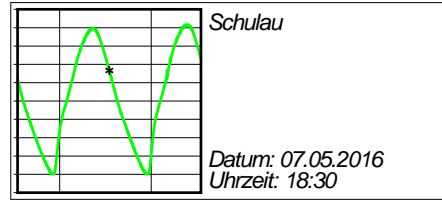
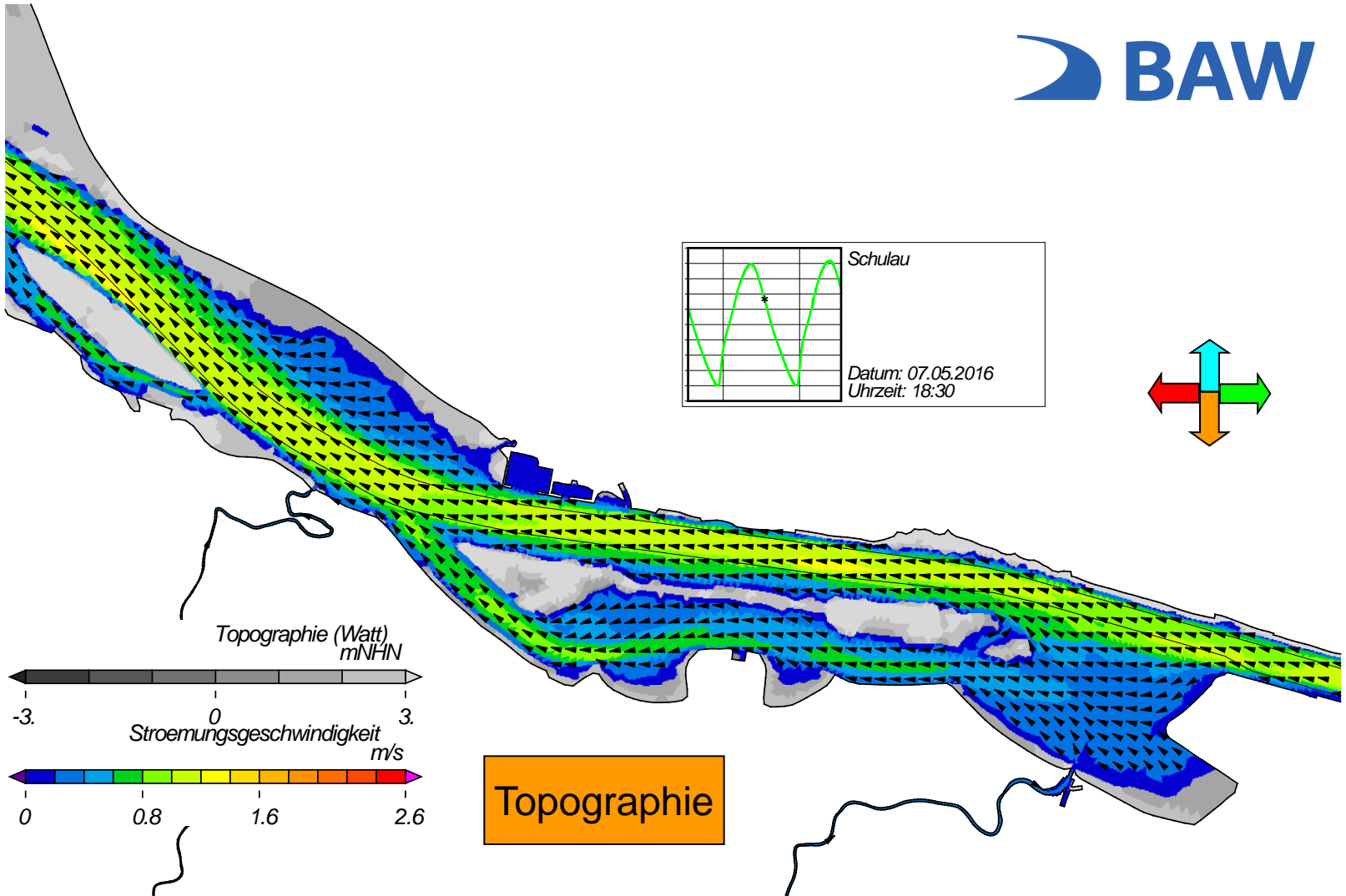
USER: BAW-AK (Referat K3) FILE: hvlew2d0024.cgm

Springtide - Stroemungsgeschwindigkeit



USER: BAW-AK (Referat K3) FILE: hview2d0025.cgm

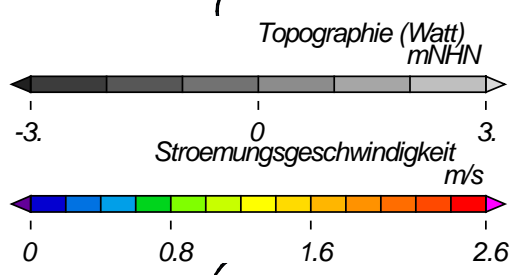
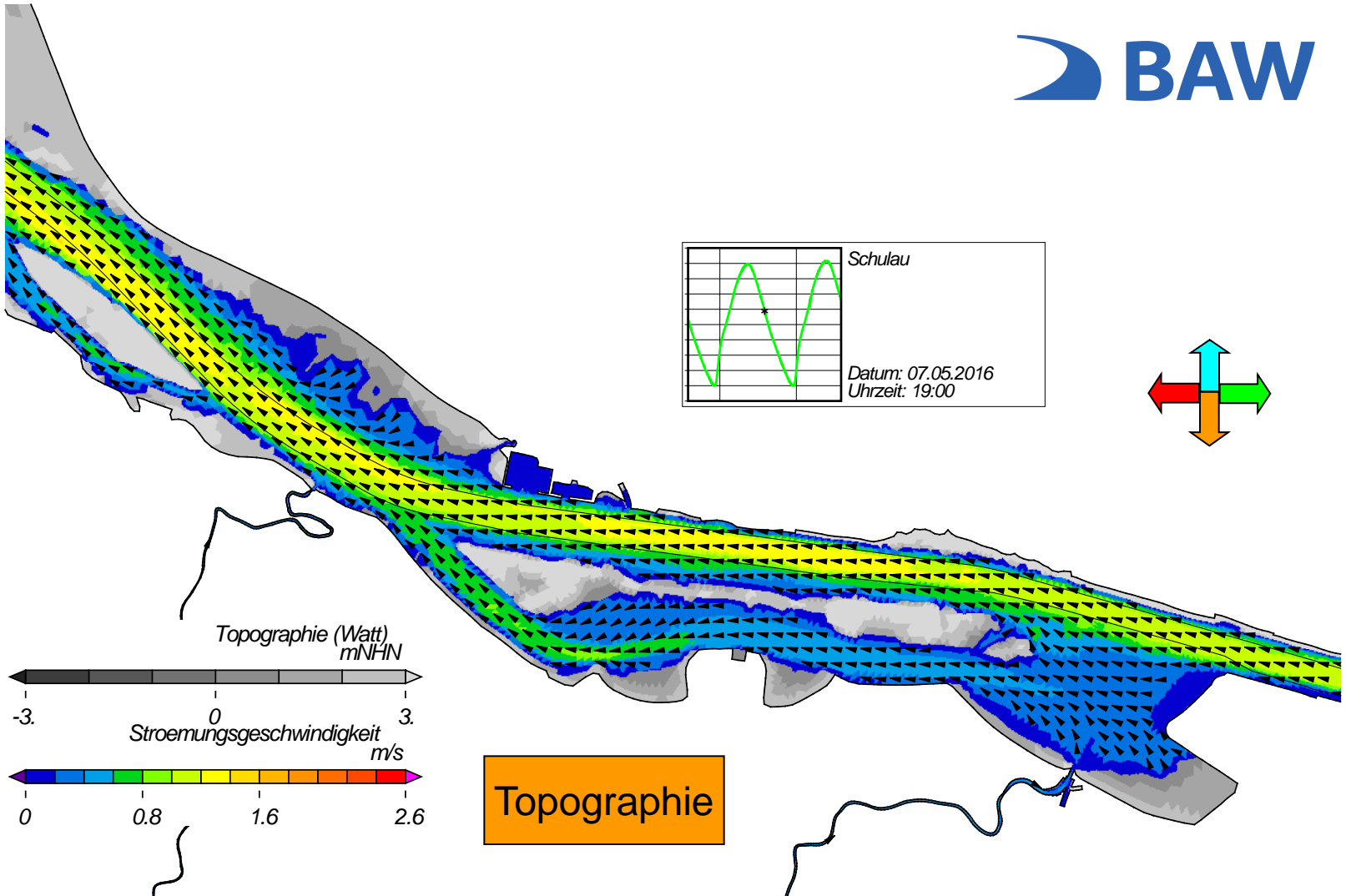
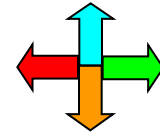
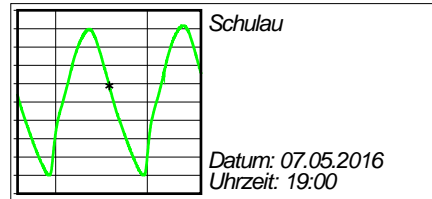
Springtide - Stroemungsgeschwindigkeit



Topographie

USER: BAW-AK (Referat K3) FILE: hview2d0026.cgm

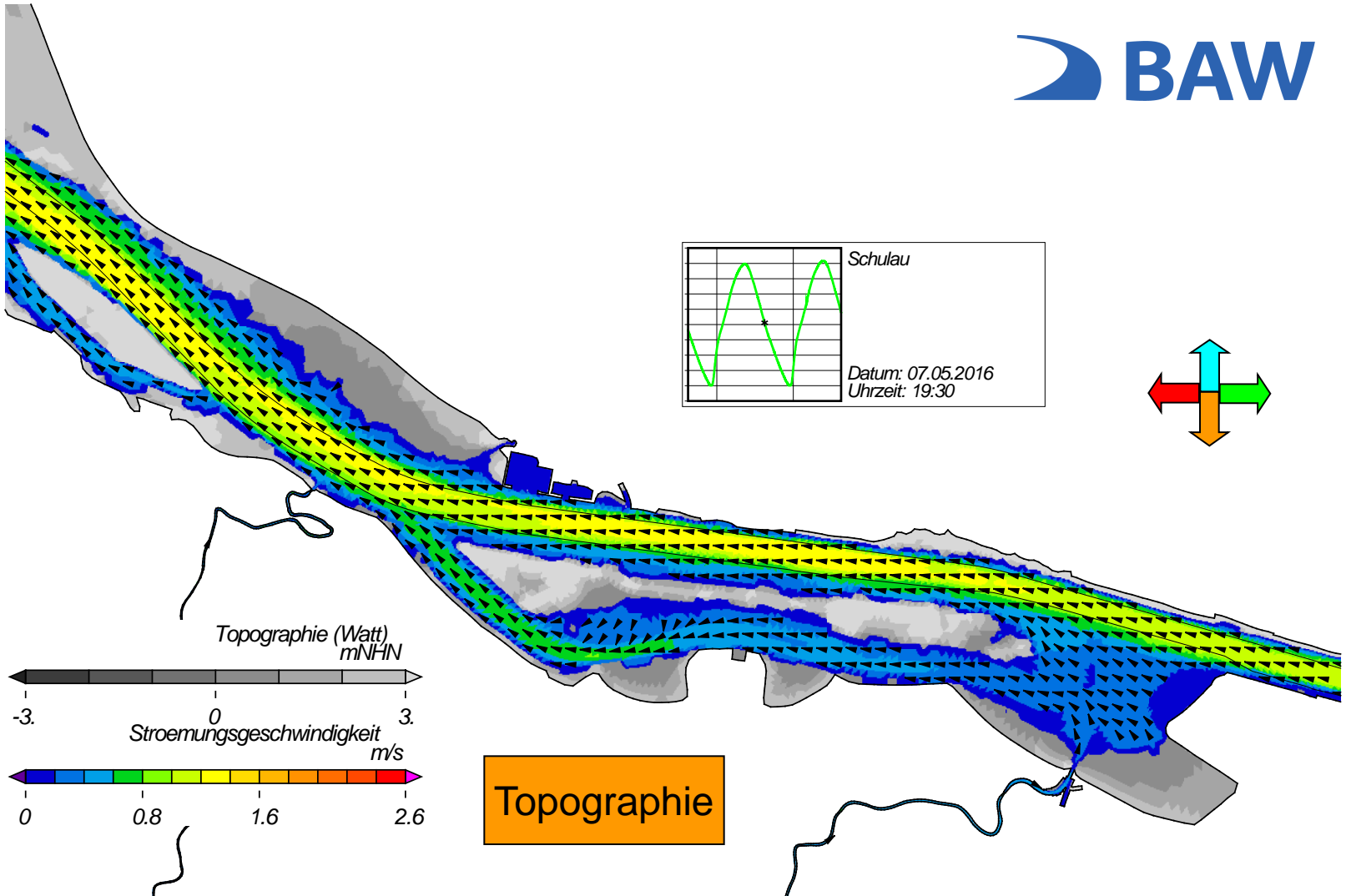
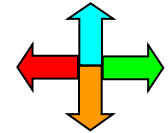
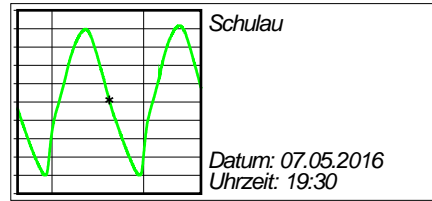
Springtide - Stroemungsgeschwindigkeit



Topographie

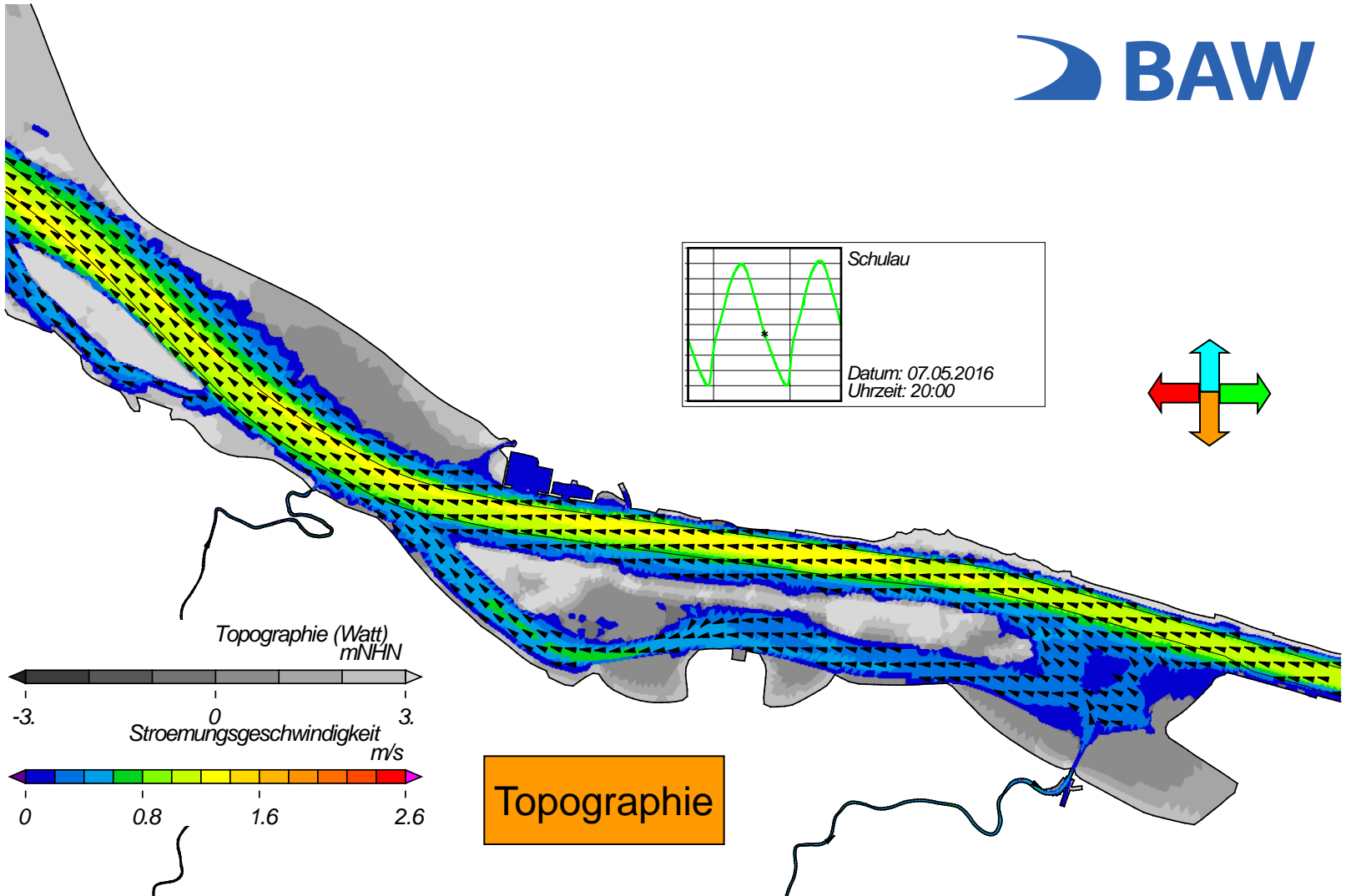
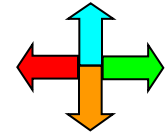
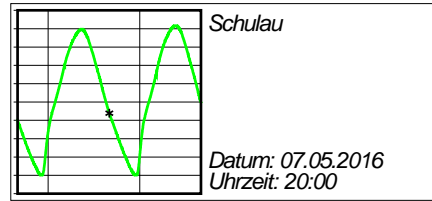
USER: BAW-AK (Referat K3) FILE: hvlew2d0027.cgm

Springtide - Stroemungsgeschwindigkeit



USER: BAW-AK (Referat K3) FILE: hvlew2d0028.cgm

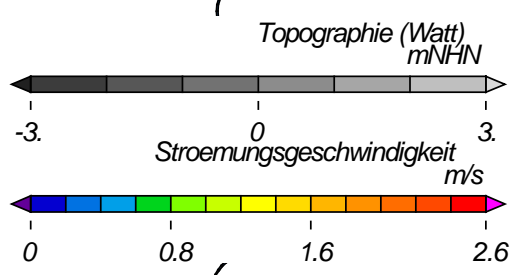
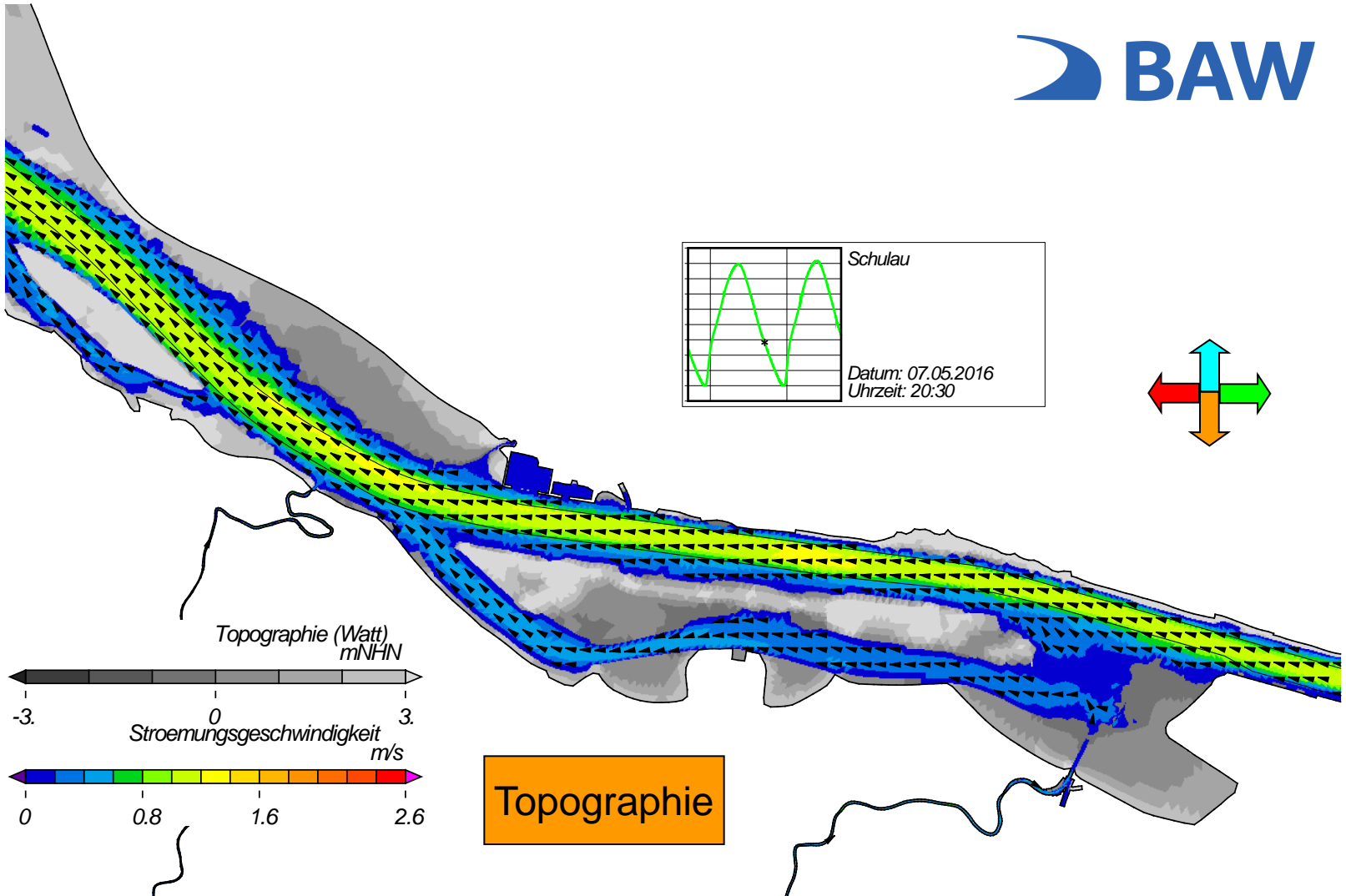
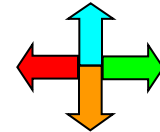
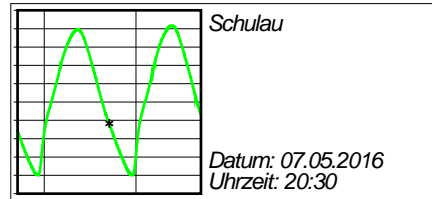
Springtide - Stroemungsgeschwindigkeit



Topographie

USER: BAW-AK (Referat K3) FILE: hview2d0029.cgm

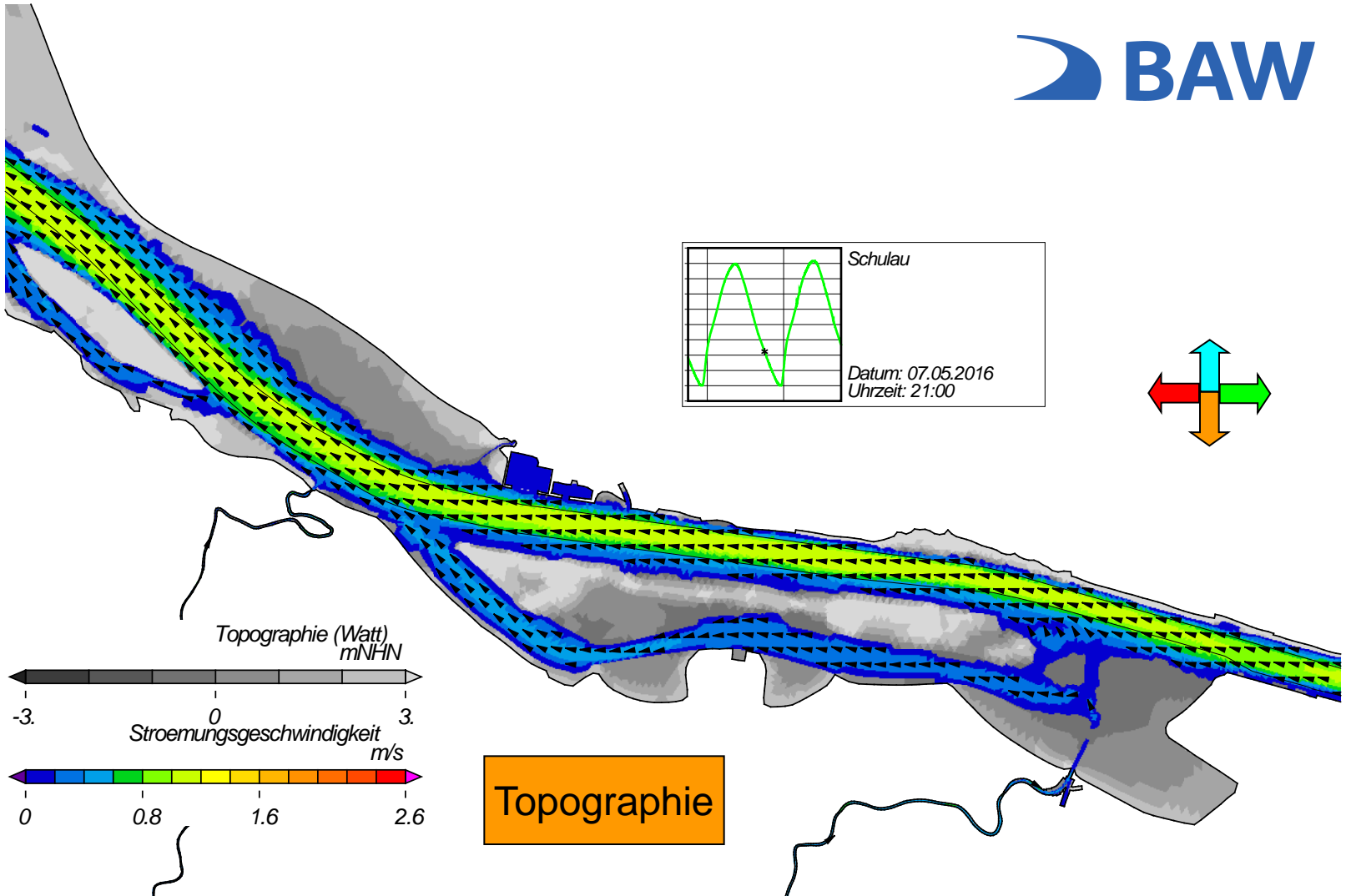
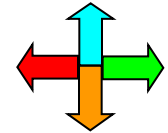
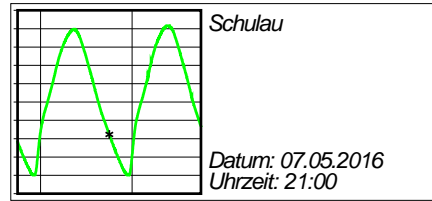
Springtide - Stroemungsgeschwindigkeit



Topographie

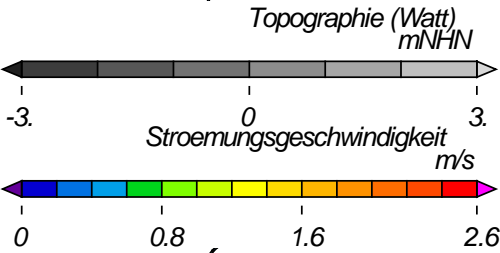
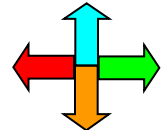
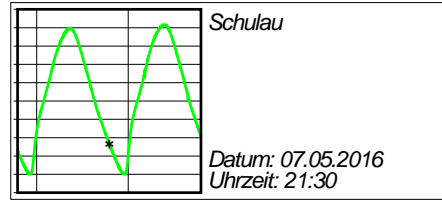
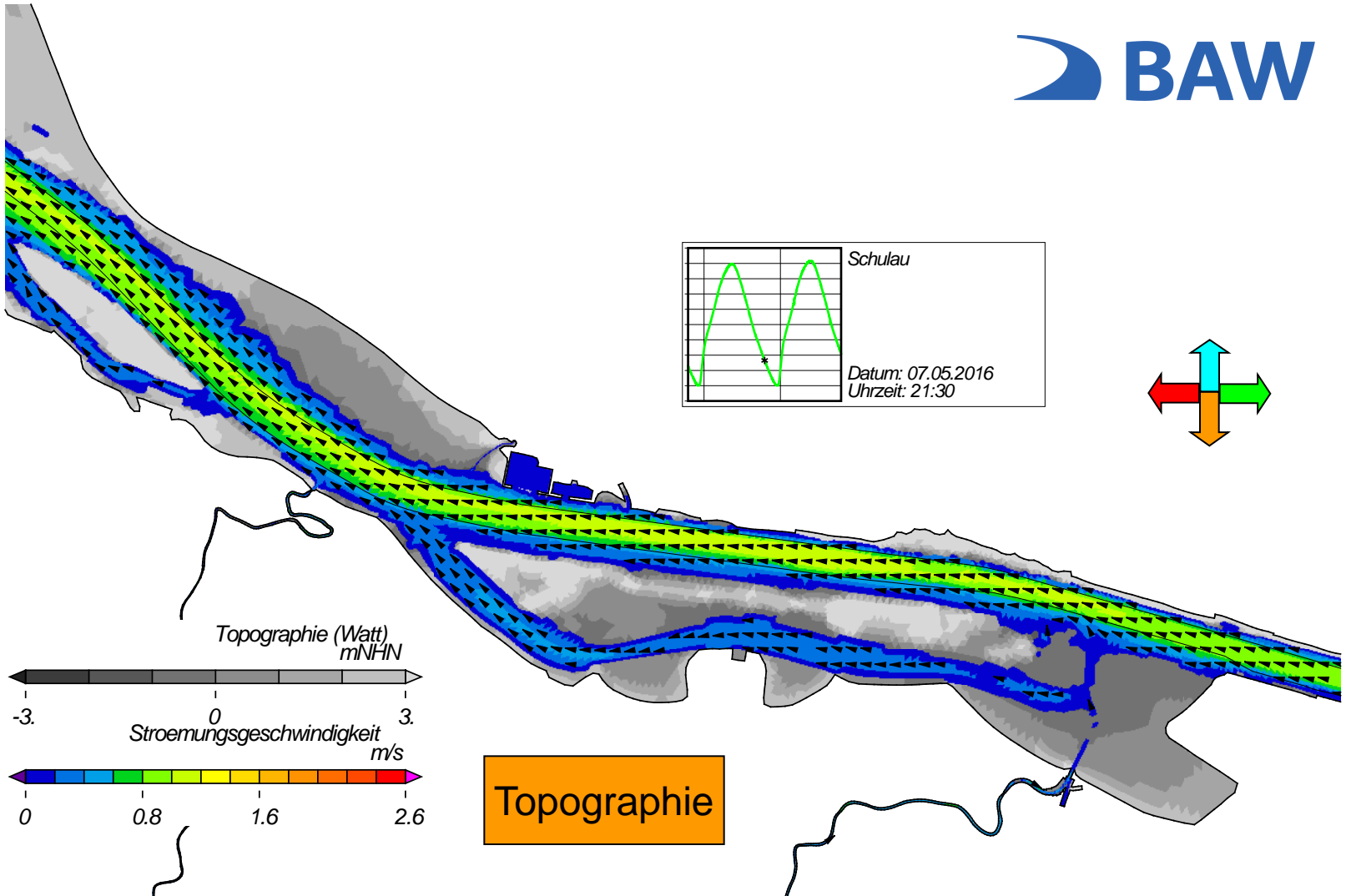
USER: BAW-AK (Referat K3) FILE: hview2d0030.cgm

Springtide - Stroemungsgeschwindigkeit



USER: BAW-AK (Referat K3) FILE: hview2d0031.cgm

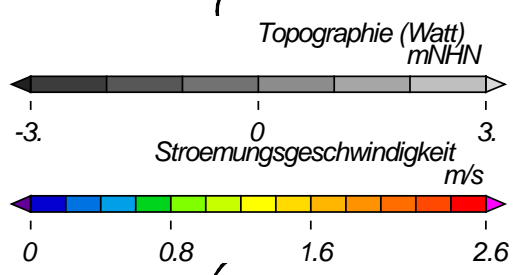
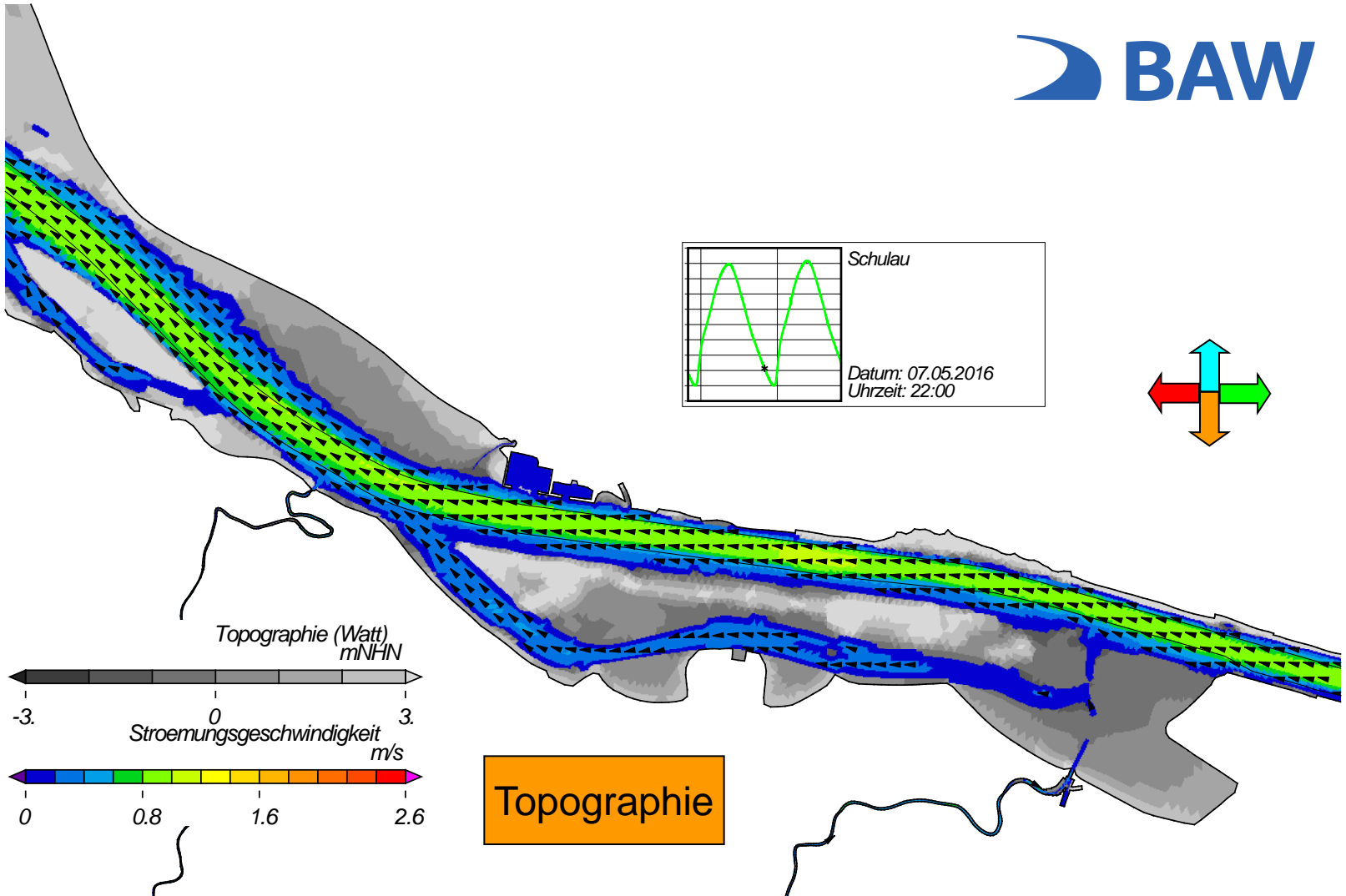
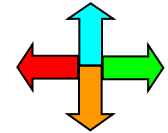
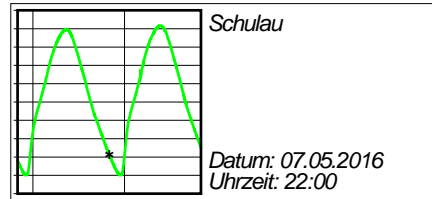
Springtide - Stroemungsgeschwindigkeit



Topographie

USER: BAW-AK (Referat K3) FILE: hvview2d0032.cgm

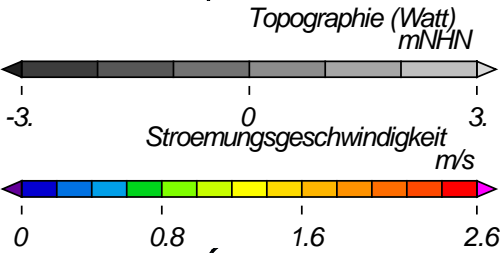
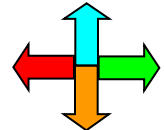
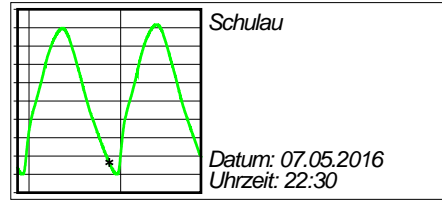
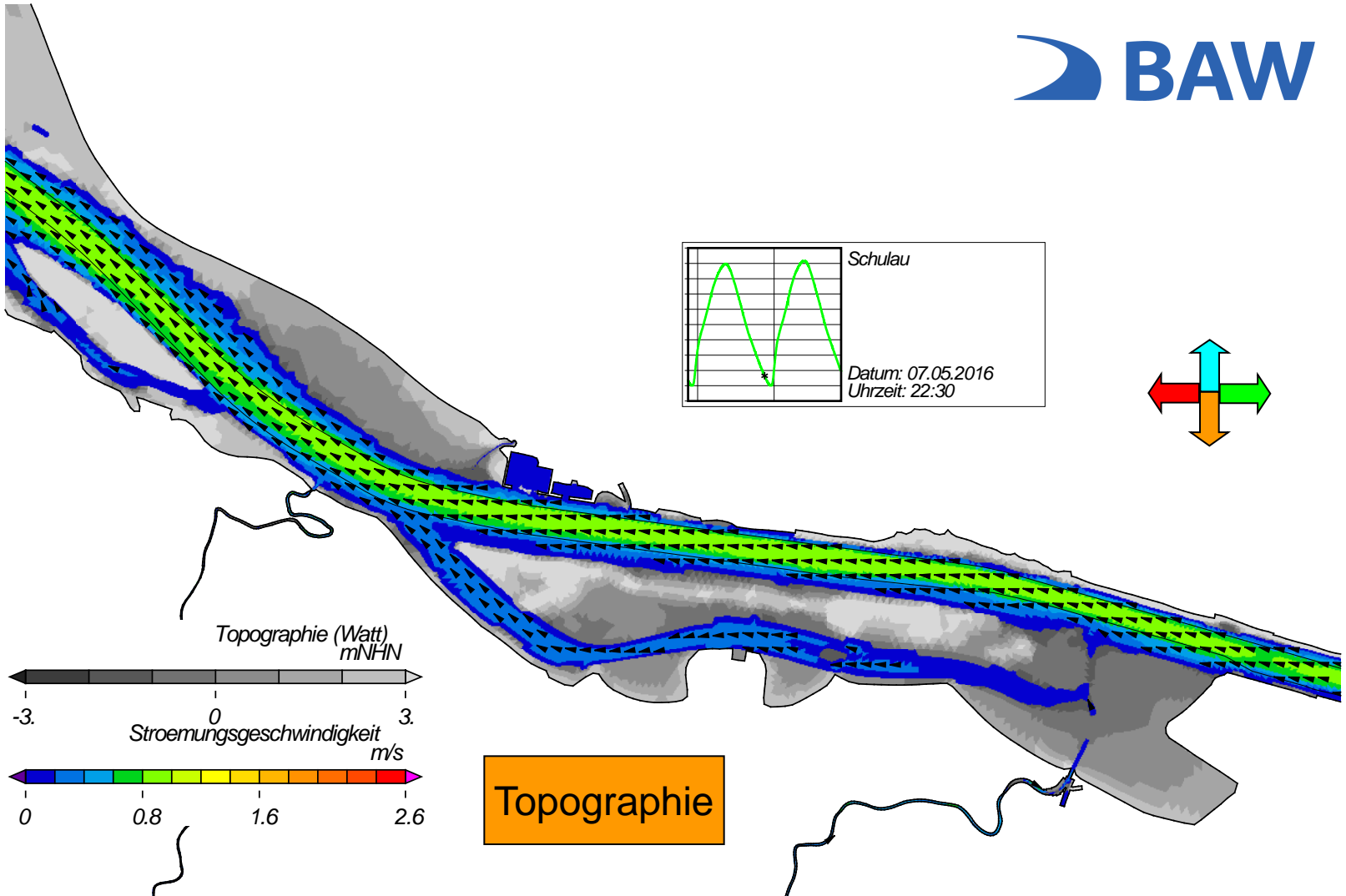
Springtide - Stroemungsgeschwindigkeit



Topographie

USER: BAW-AK (Referat K3) FILE: hvIEW2d0033.cgm

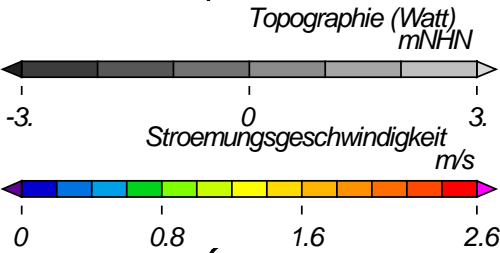
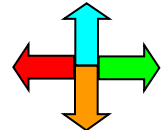
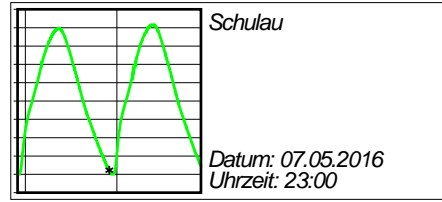
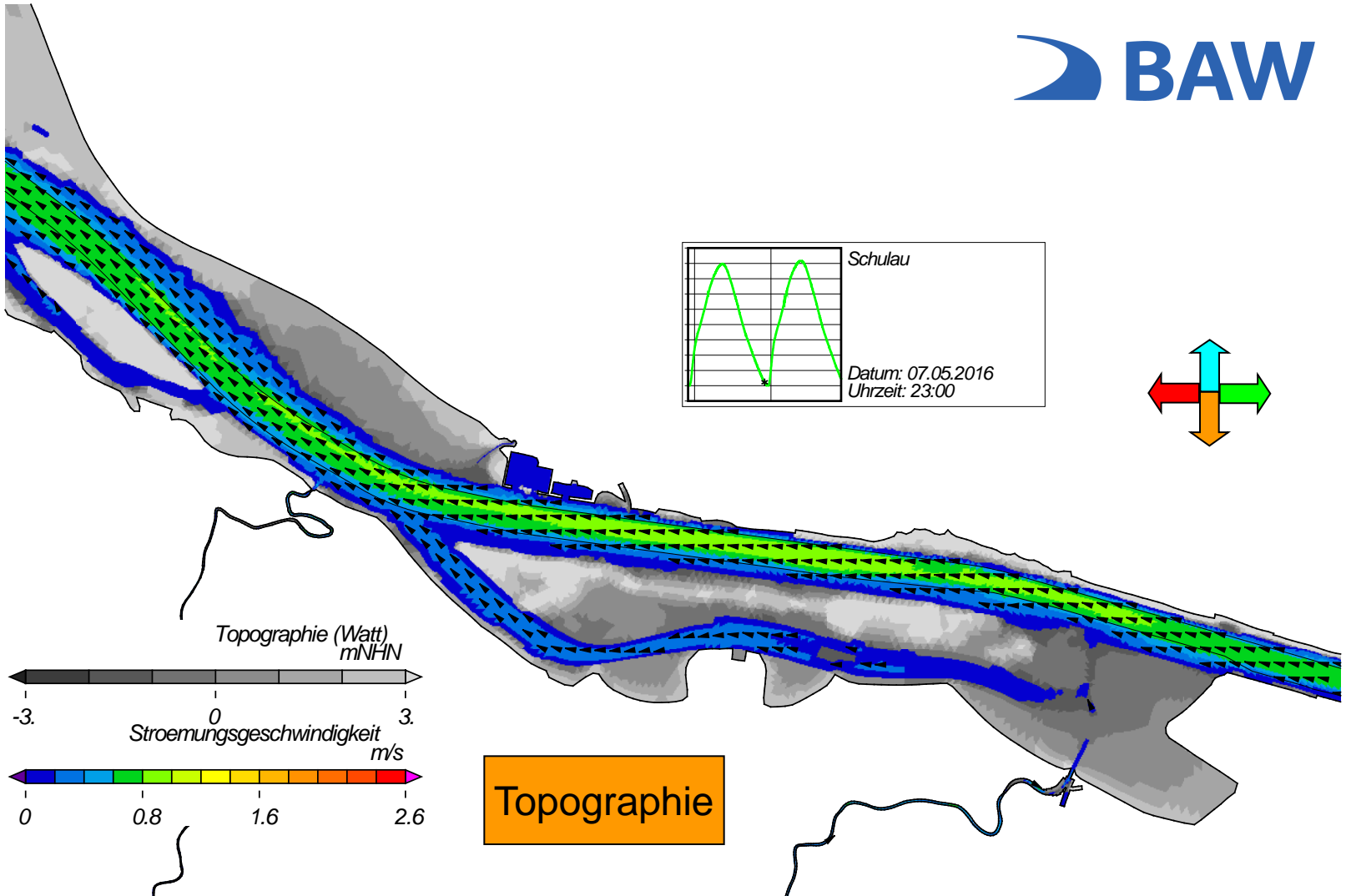
Springtide - Stroemungsgeschwindigkeit



Topographie

USER: BAW-AK (Referat K3) FILE: hview2d0034.cgm

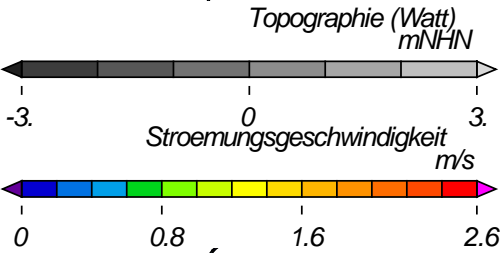
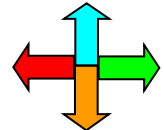
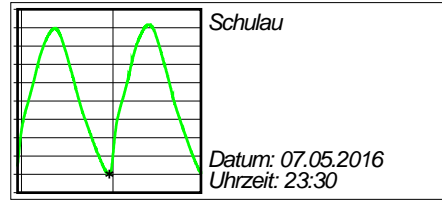
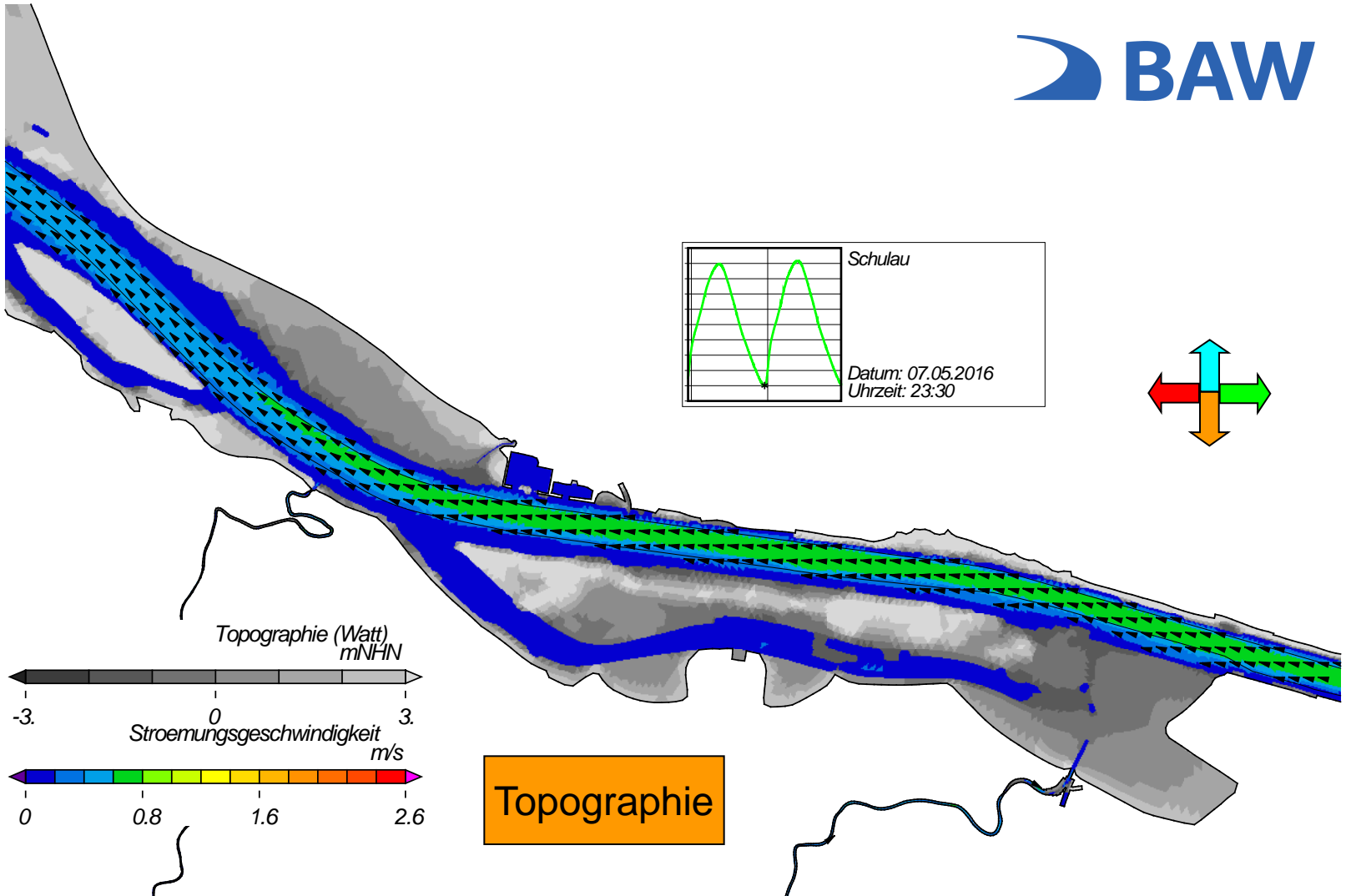
Springtide - Stroemungsgeschwindigkeit



Topographie

USER: BAW-AK (Referat K3) FILE: hview2d0035.cgm

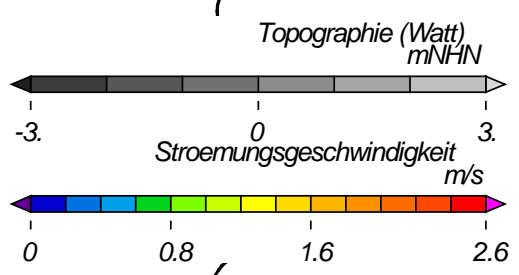
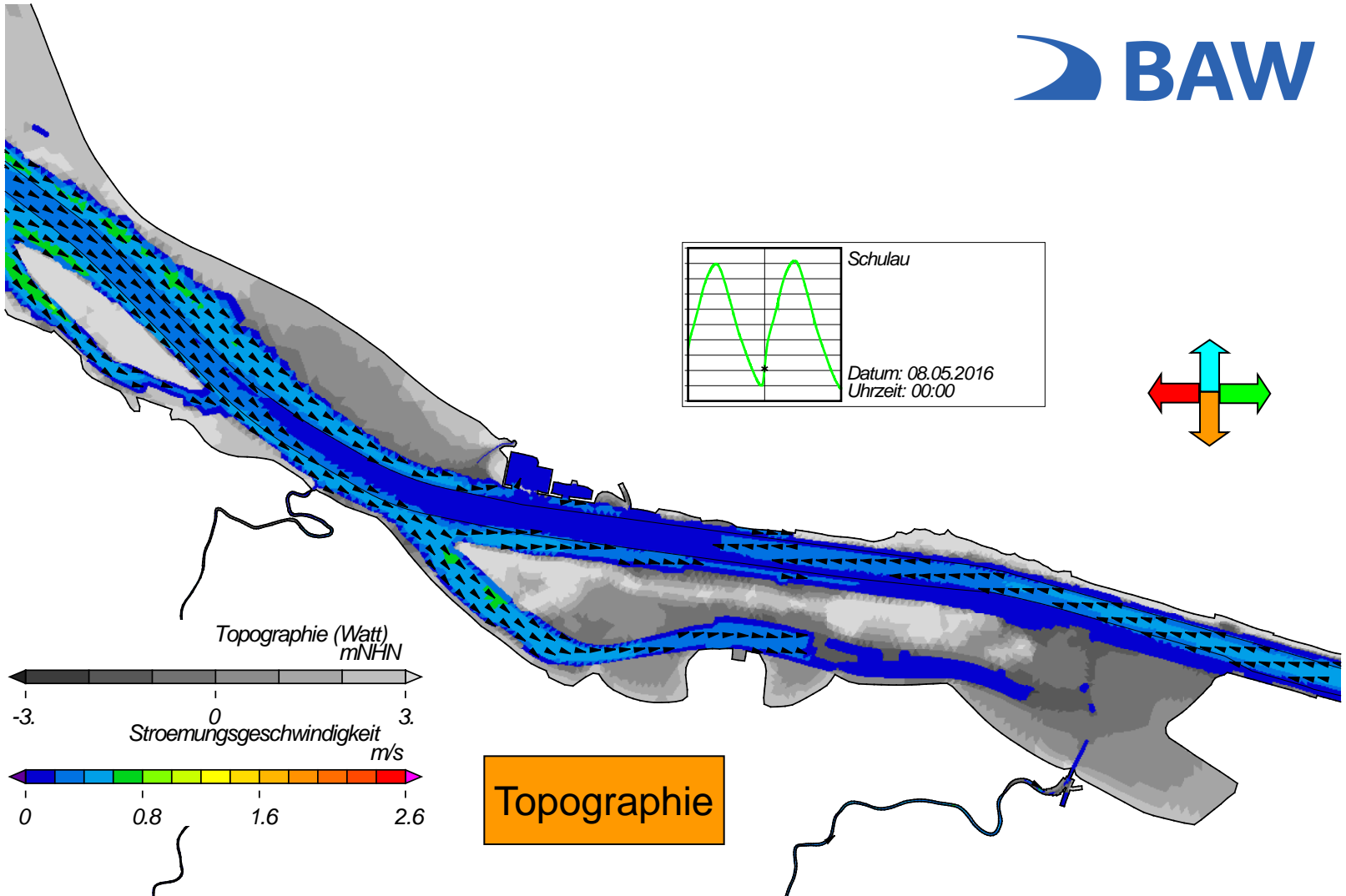
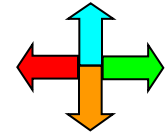
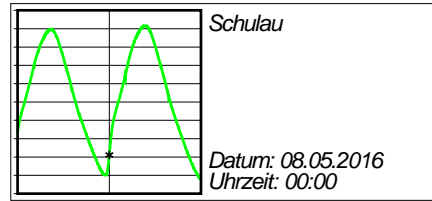
Springtide - Stroemungsgeschwindigkeit



Topographie

USER: BAW-AK (Referat K3) FILE: hvierw2d0036.cgm

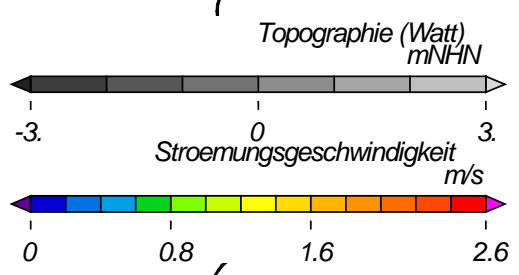
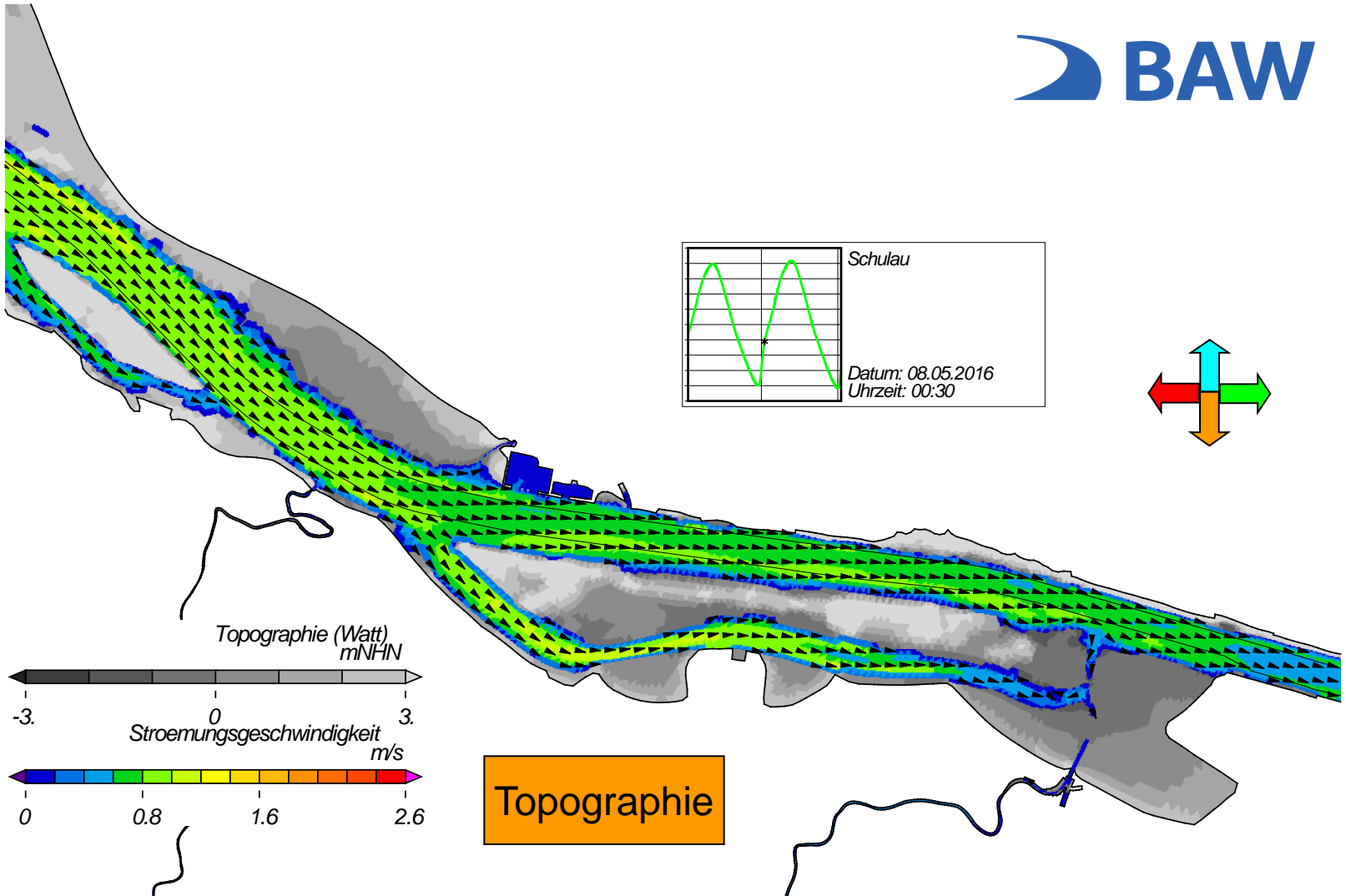
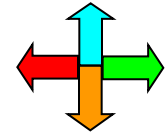
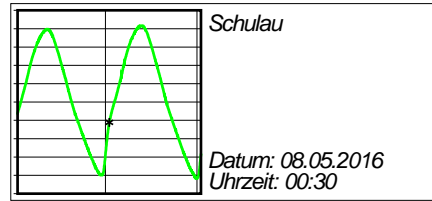
Springtide - Stroemungsgeschwindigkeit



Topographie

USER: BAW-AK (Referat K3) FILE: hvlew2d0037.cgm

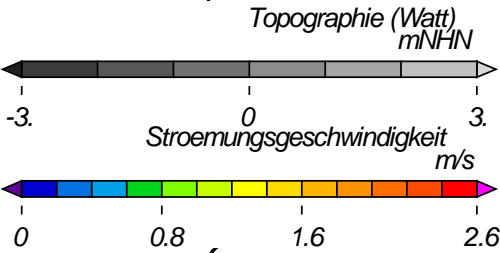
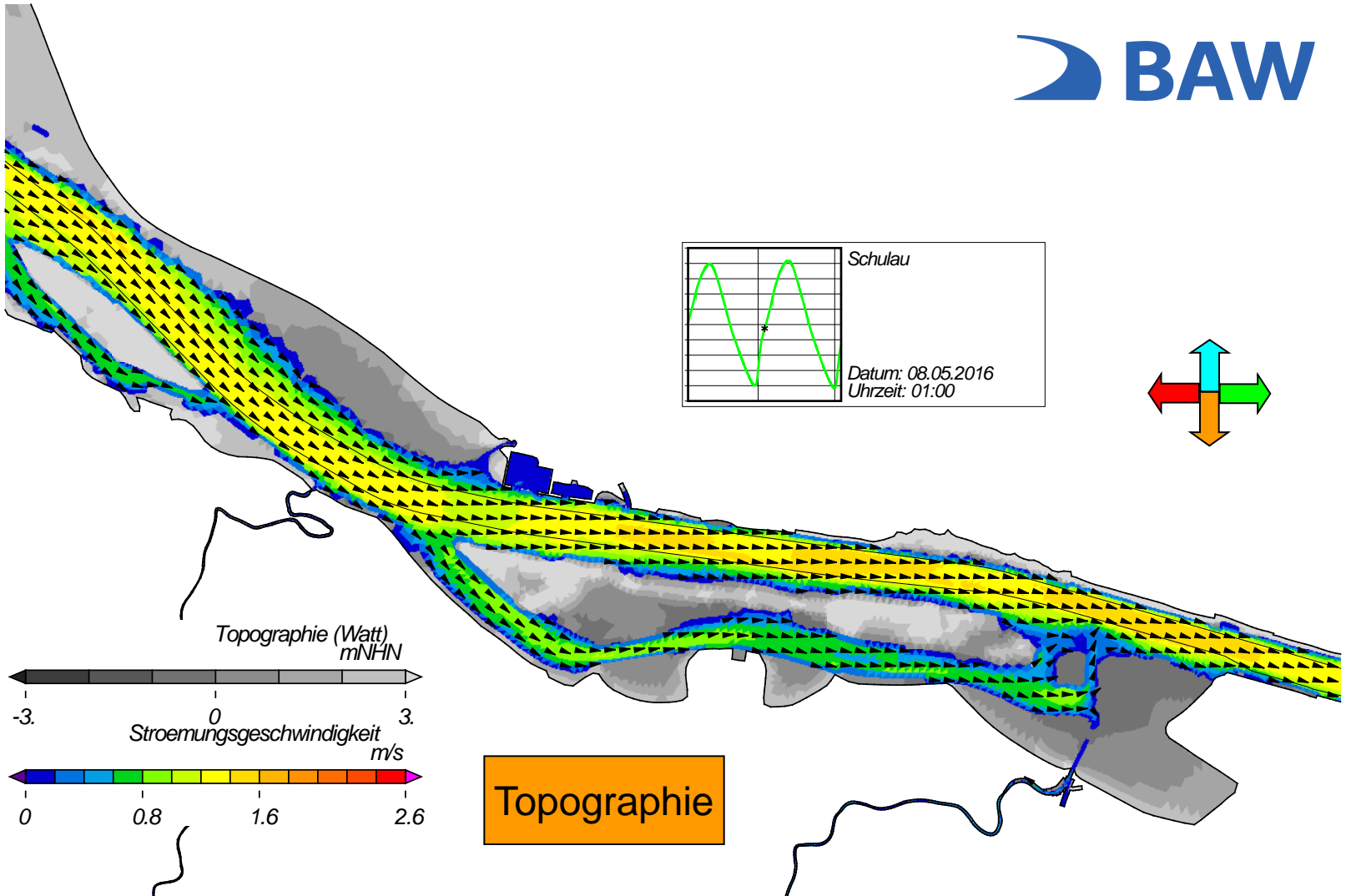
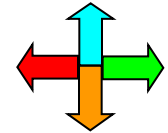
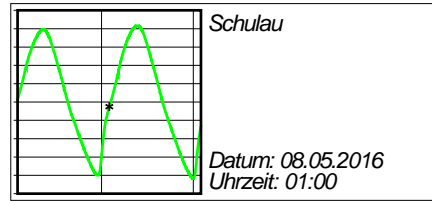
Springtide - Stroemungsgeschwindigkeit



Topographie

USER: BAW-AK (Referat K3) FILE: hvlew2d0038.cgm

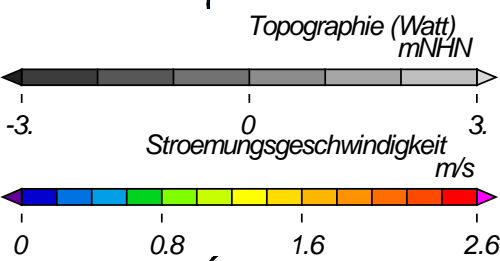
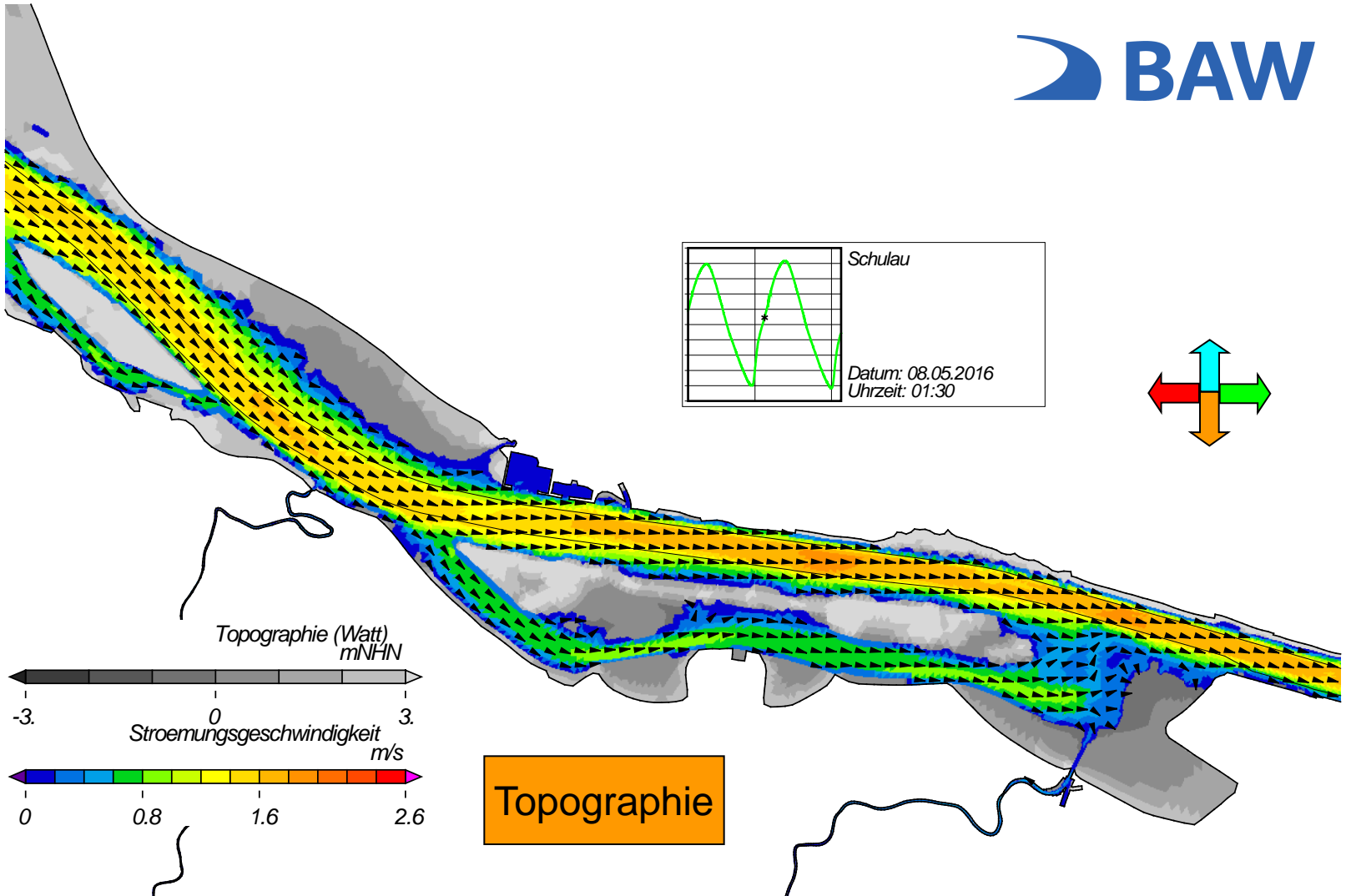
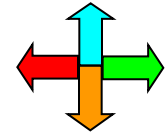
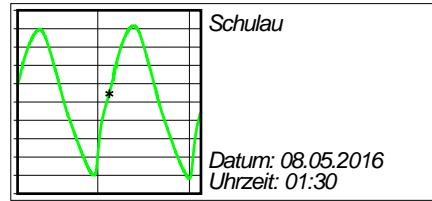
Springtide - Stroemungsgeschwindigkeit



Topographie

USER: BAW-AK (Referat K3) FILE: hview2d0039.cgm

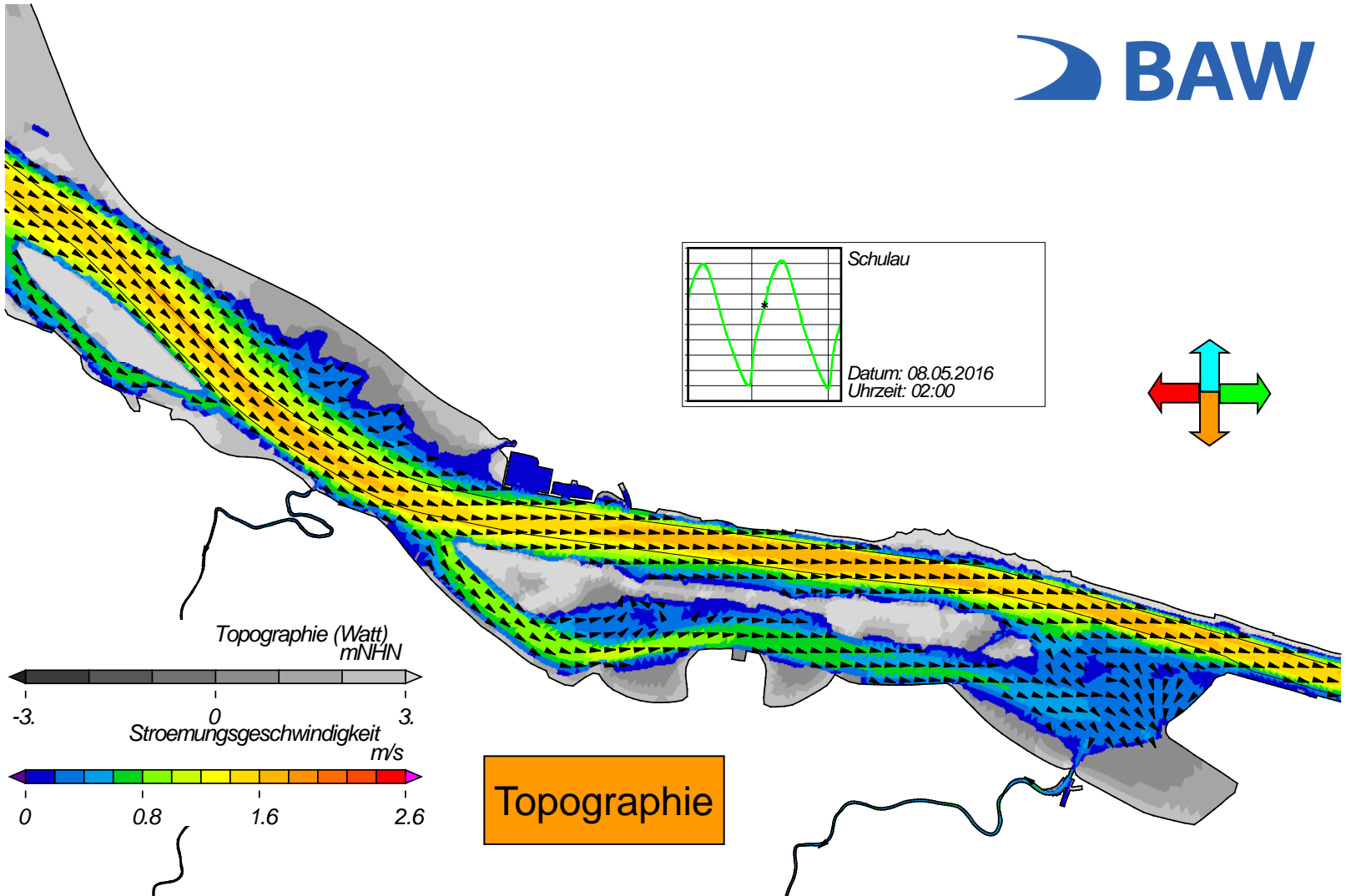
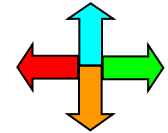
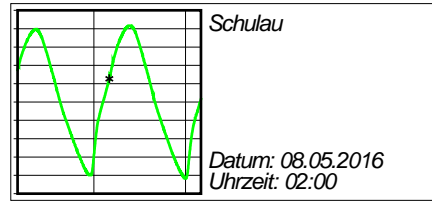
Springtide - Stroemungsgeschwindigkeit



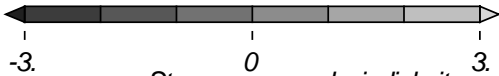
Topographie

USER: BAW-AK (Referat K3) FILE: hvlew2d0040.cgm

Springtide - Stroemungsgeschwindigkeit



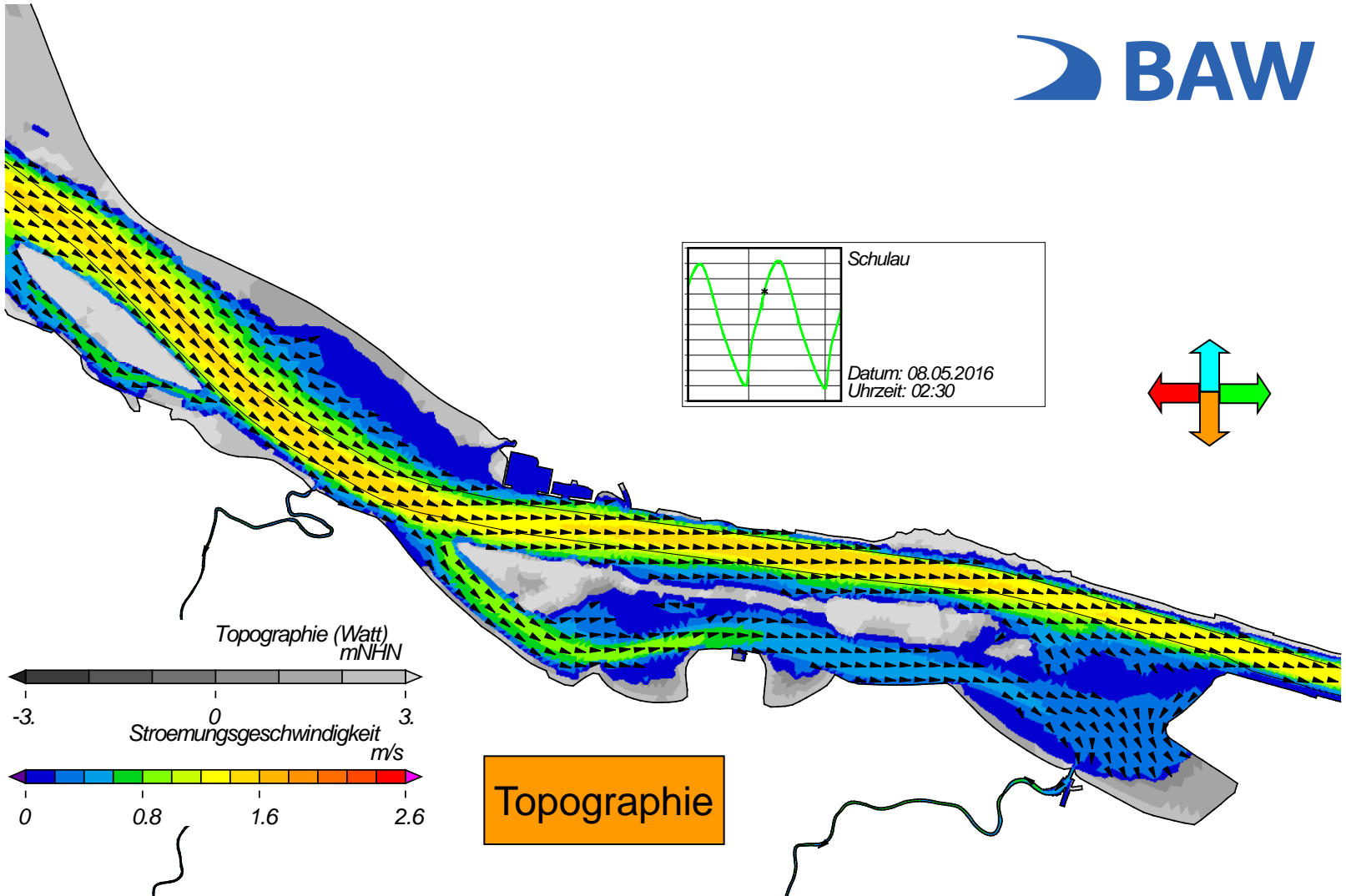
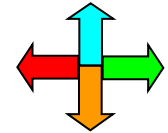
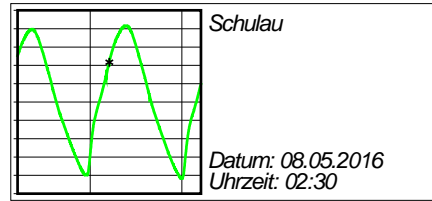
Topographie (Watt)
mNHN



Topographie

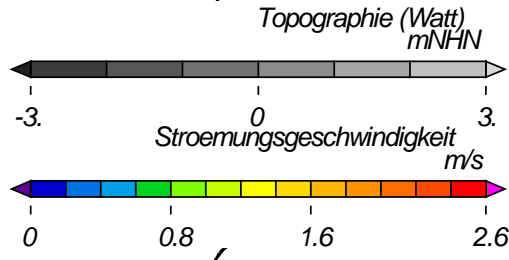
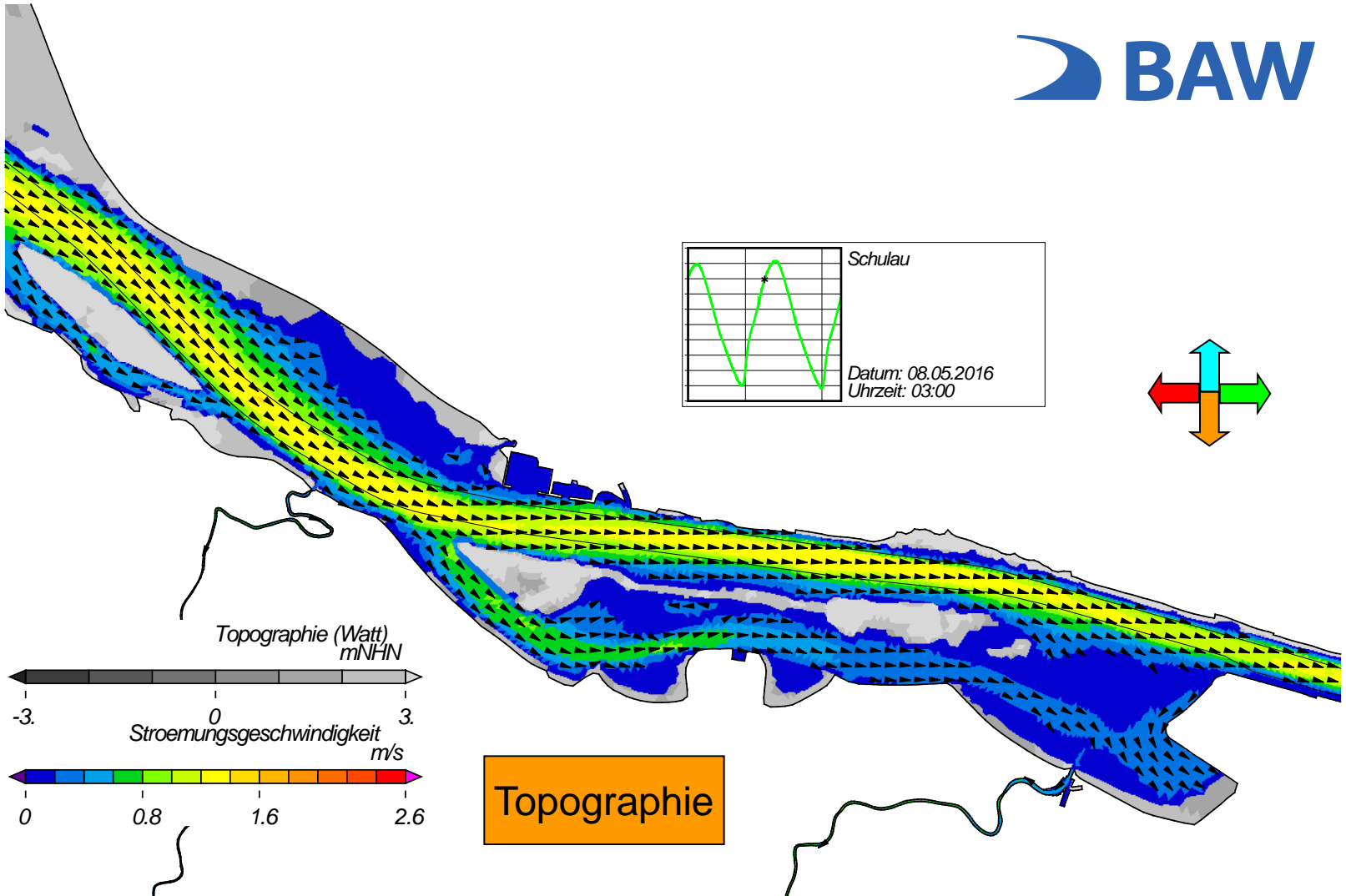
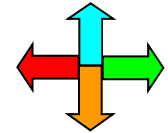
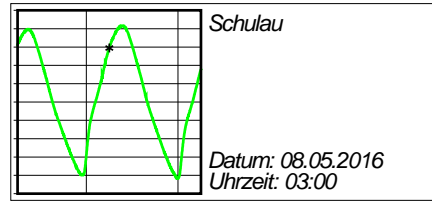
USER: BAW-AK (Referat K3) FILE: hvierw2d0041.cgm

Springtide - Stroemungsgeschwindigkeit



USER: BAW-AK (Referat K3) FILE: hview2d0042.cgm

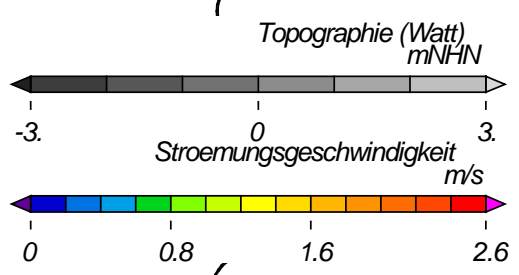
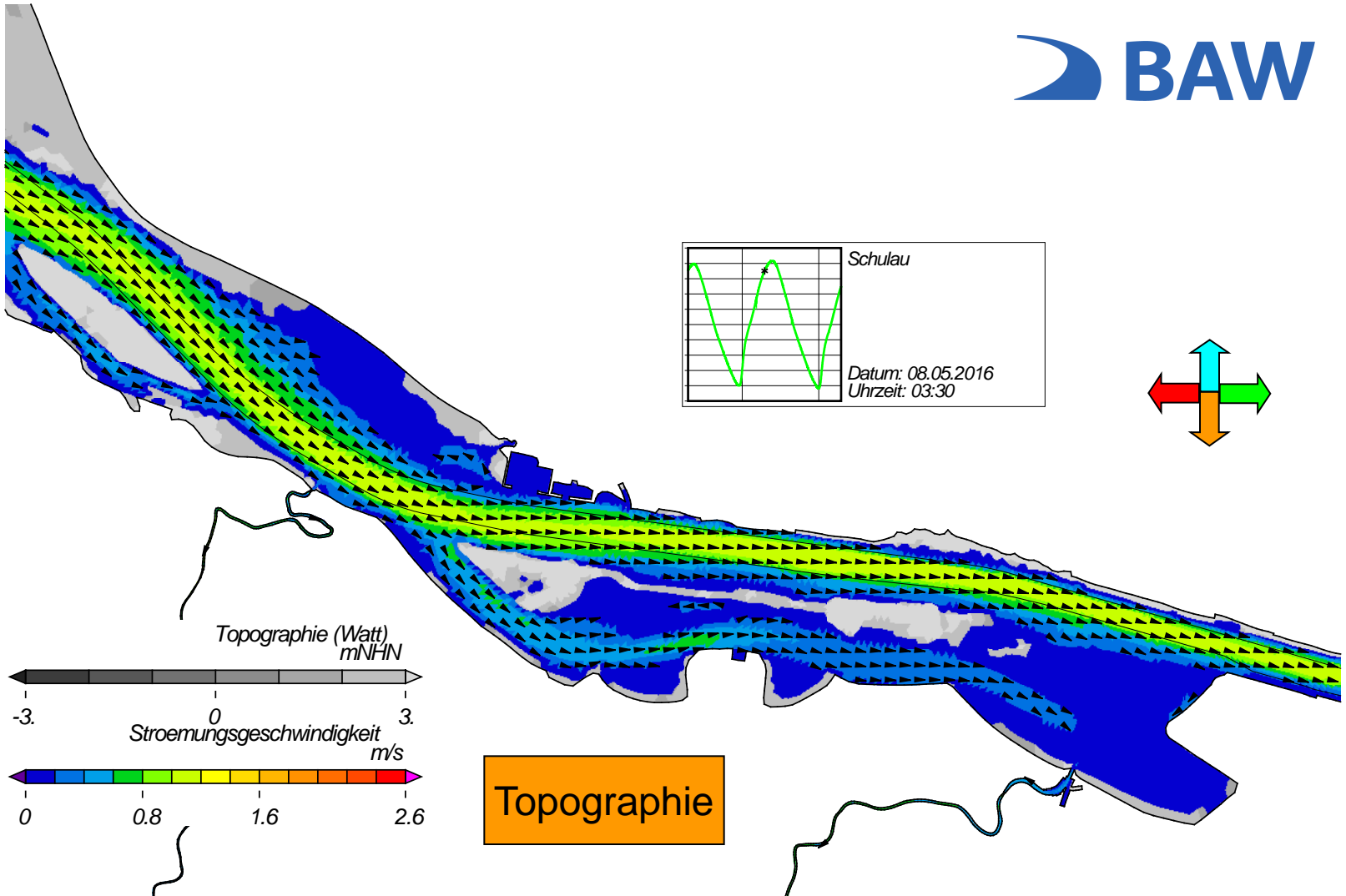
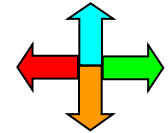
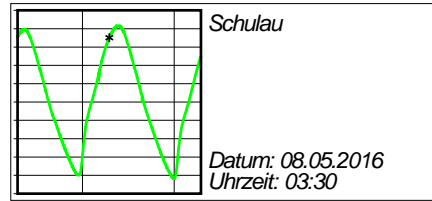
Springtide - Stroemungsgeschwindigkeit



Topographie

USER: BAW-AK (Referat K3) FILE: hvview2d0043.cgm

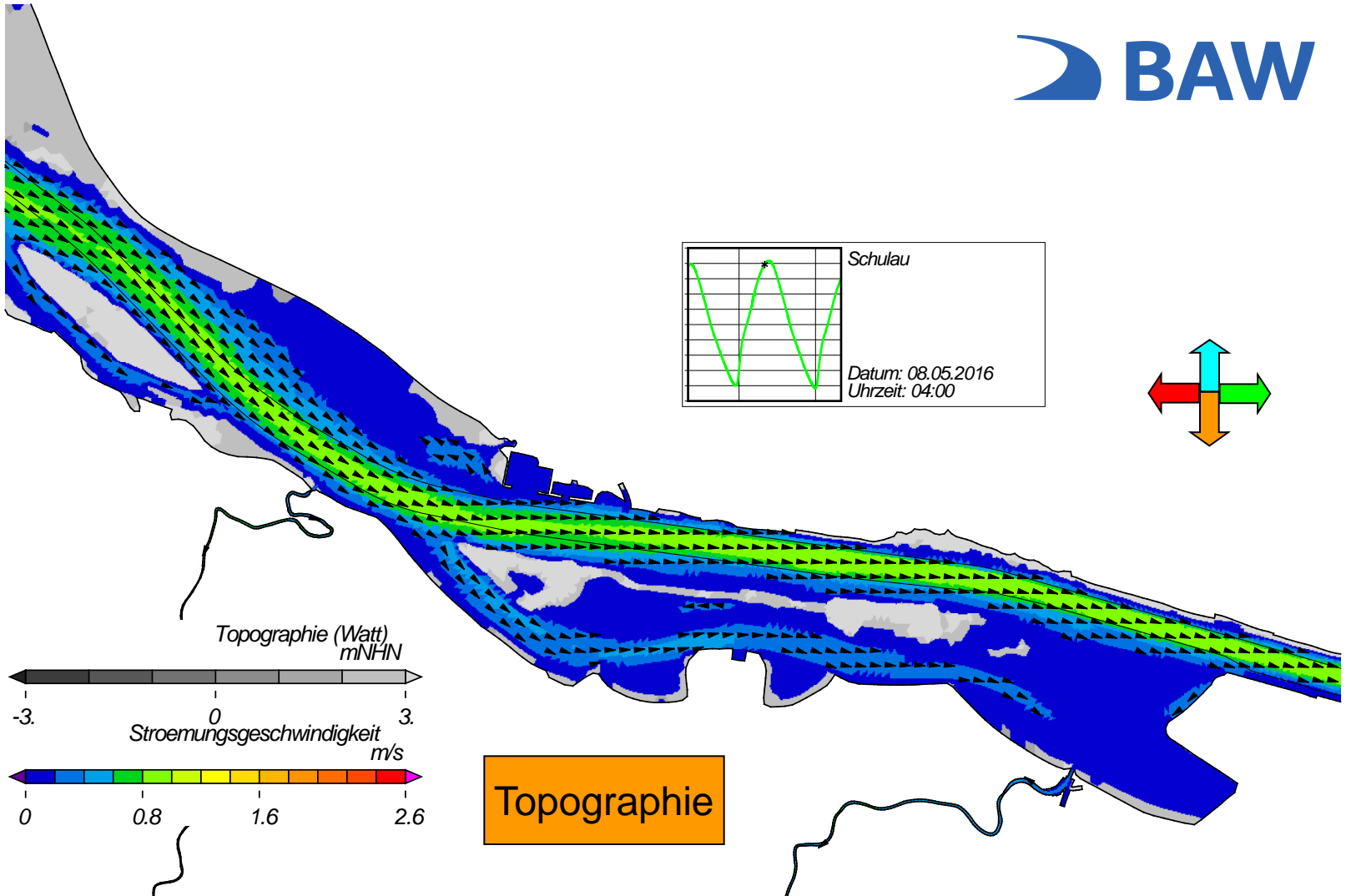
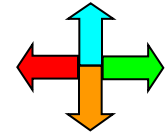
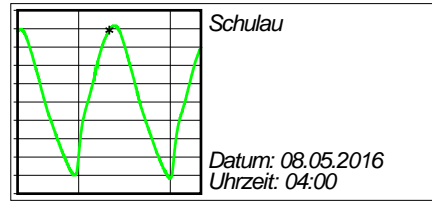
Springtide - Stroemungsgeschwindigkeit



Topographie

USER: BAW-AK (Referat K3) FILE: hvview2d0044.cgm

Springtide - Stroemungsgeschwindigkeit

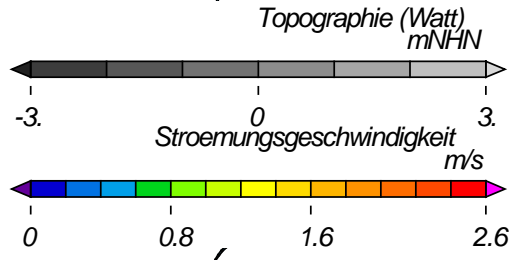
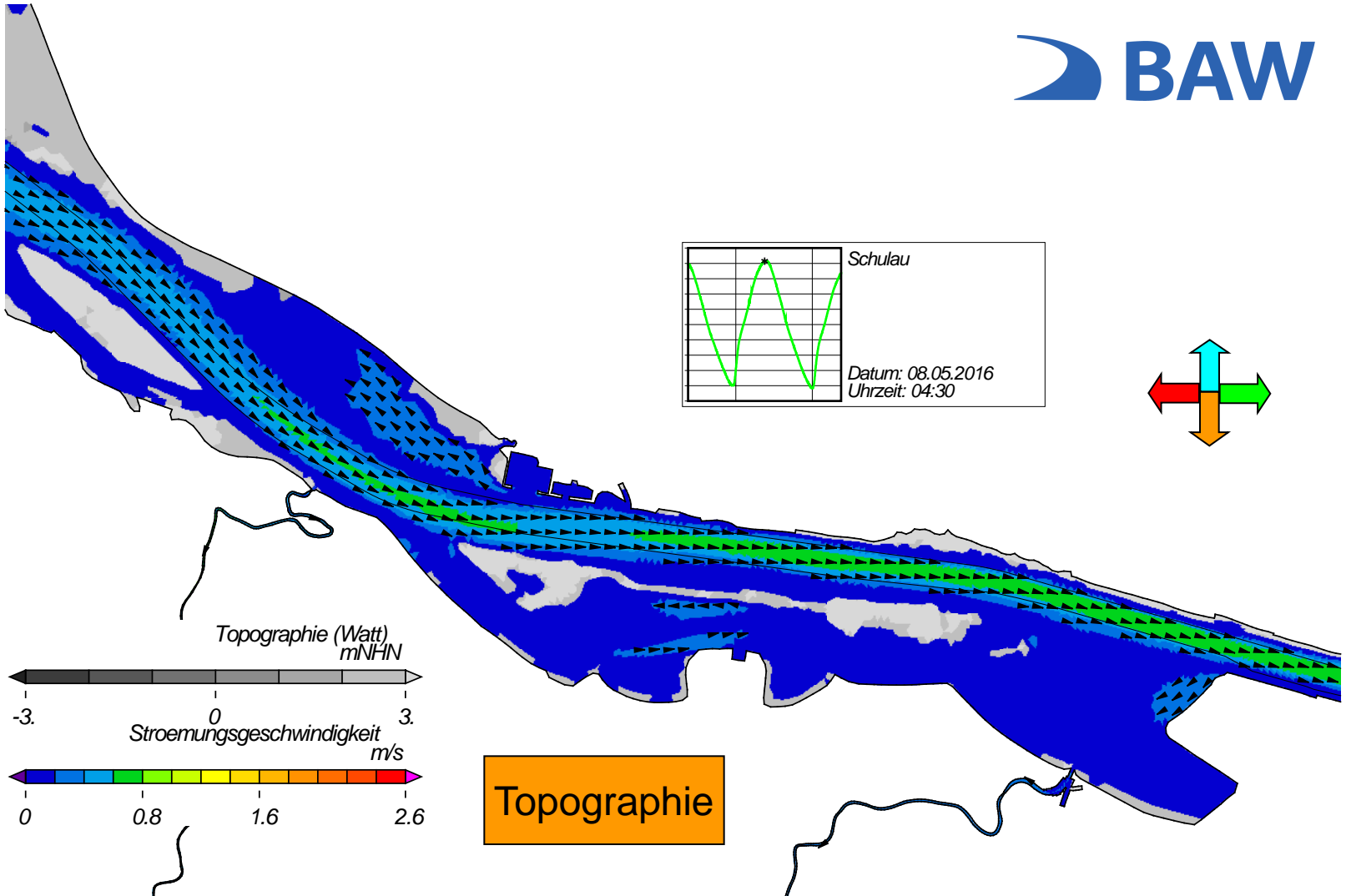
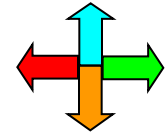
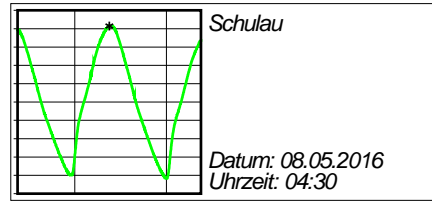


Topographie (Watt)
mNHN



USER: BAW-AK (Referat K3) FILE: hview2d0045.cgm

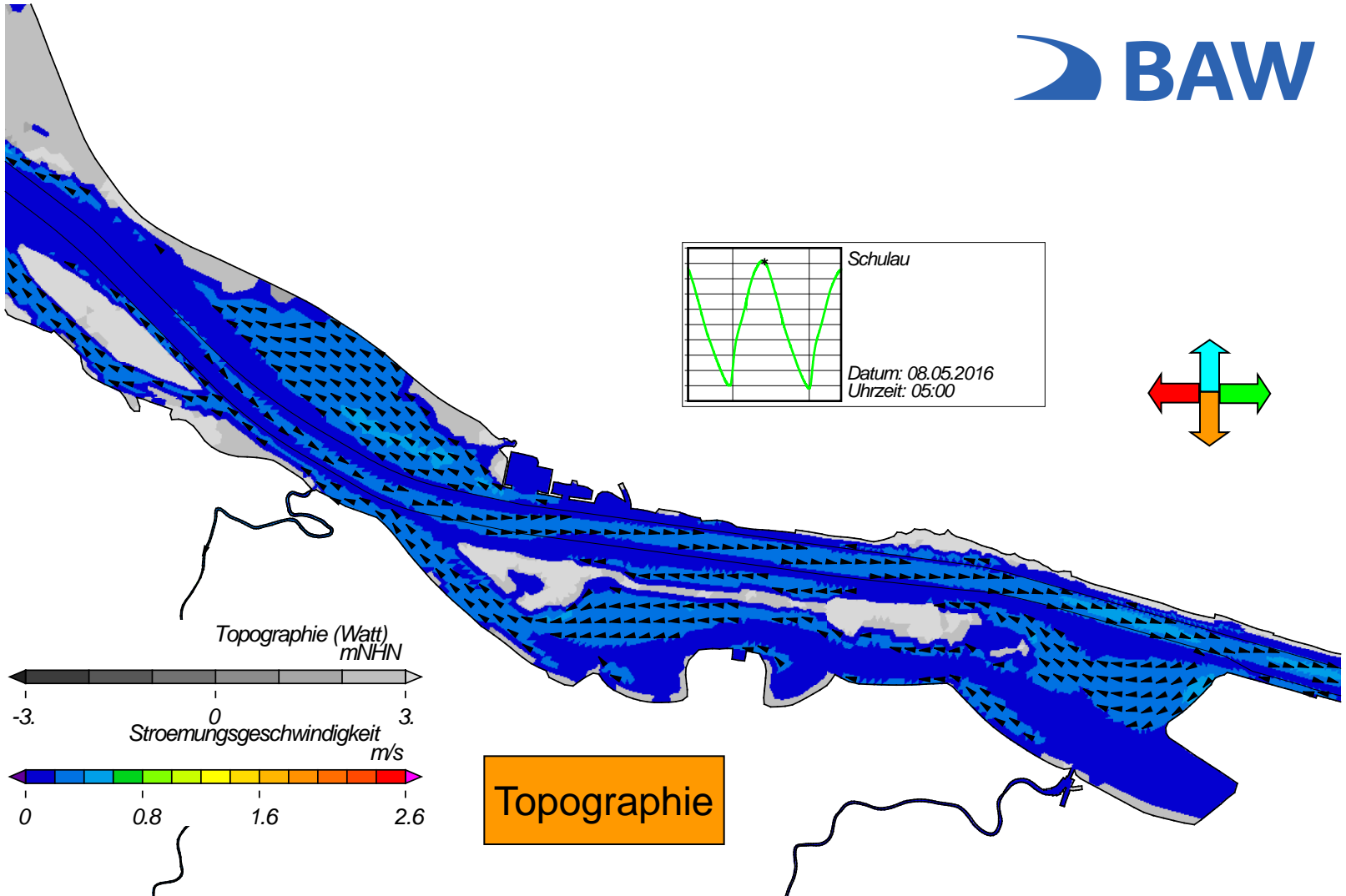
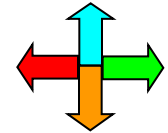
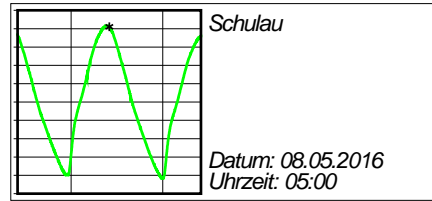
Springtide - Stroemungsgeschwindigkeit



Topographie

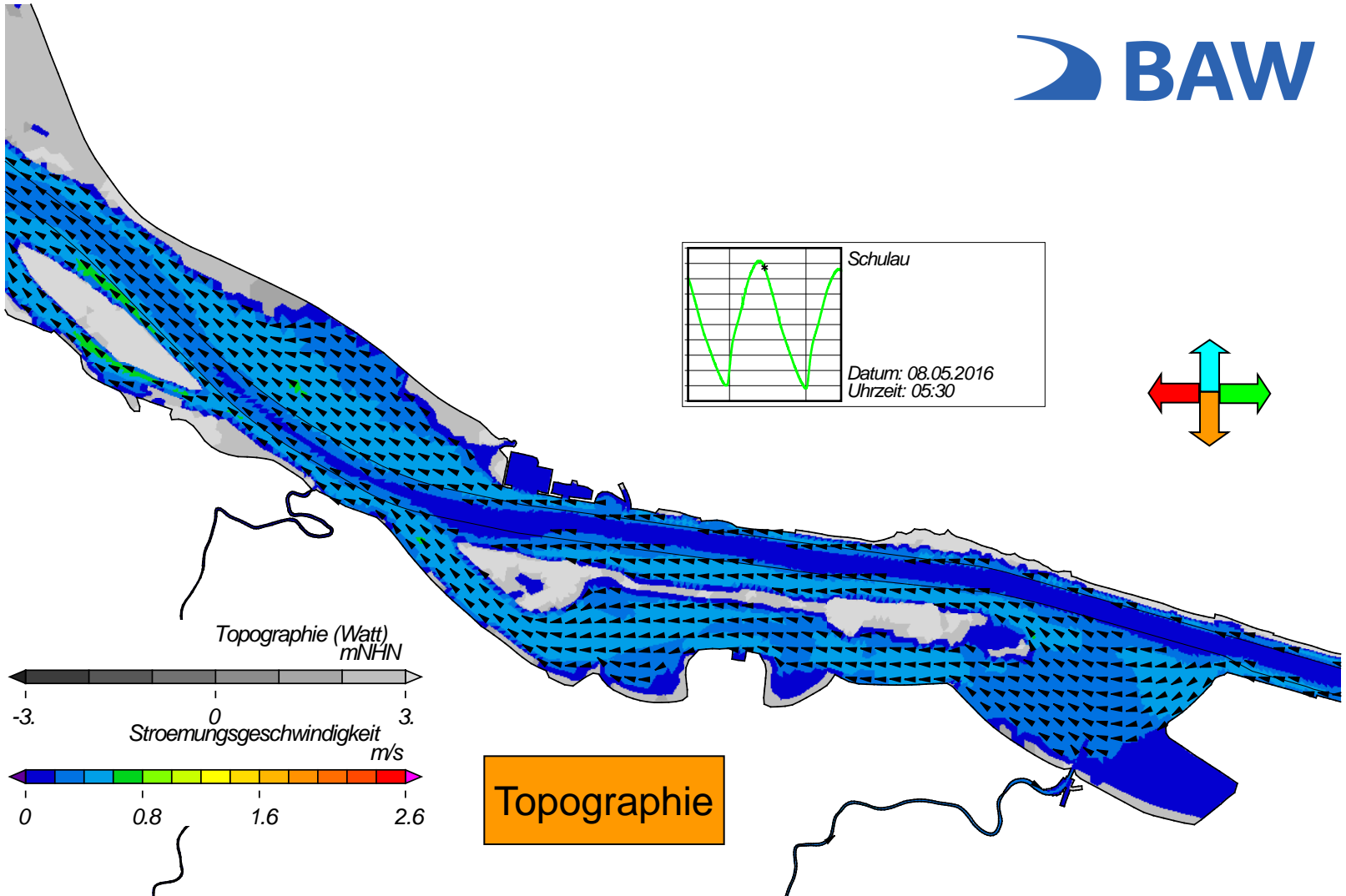
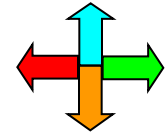
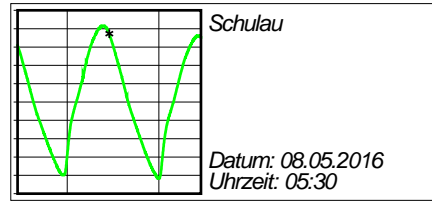
USER: BAW-AK (Referat K3) FILE: hview2d0046.cgm

Springtide - Stroemungsgeschwindigkeit



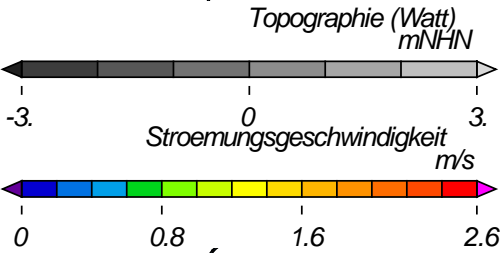
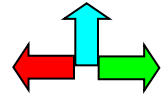
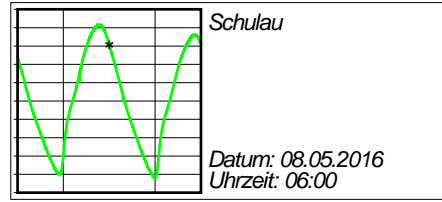
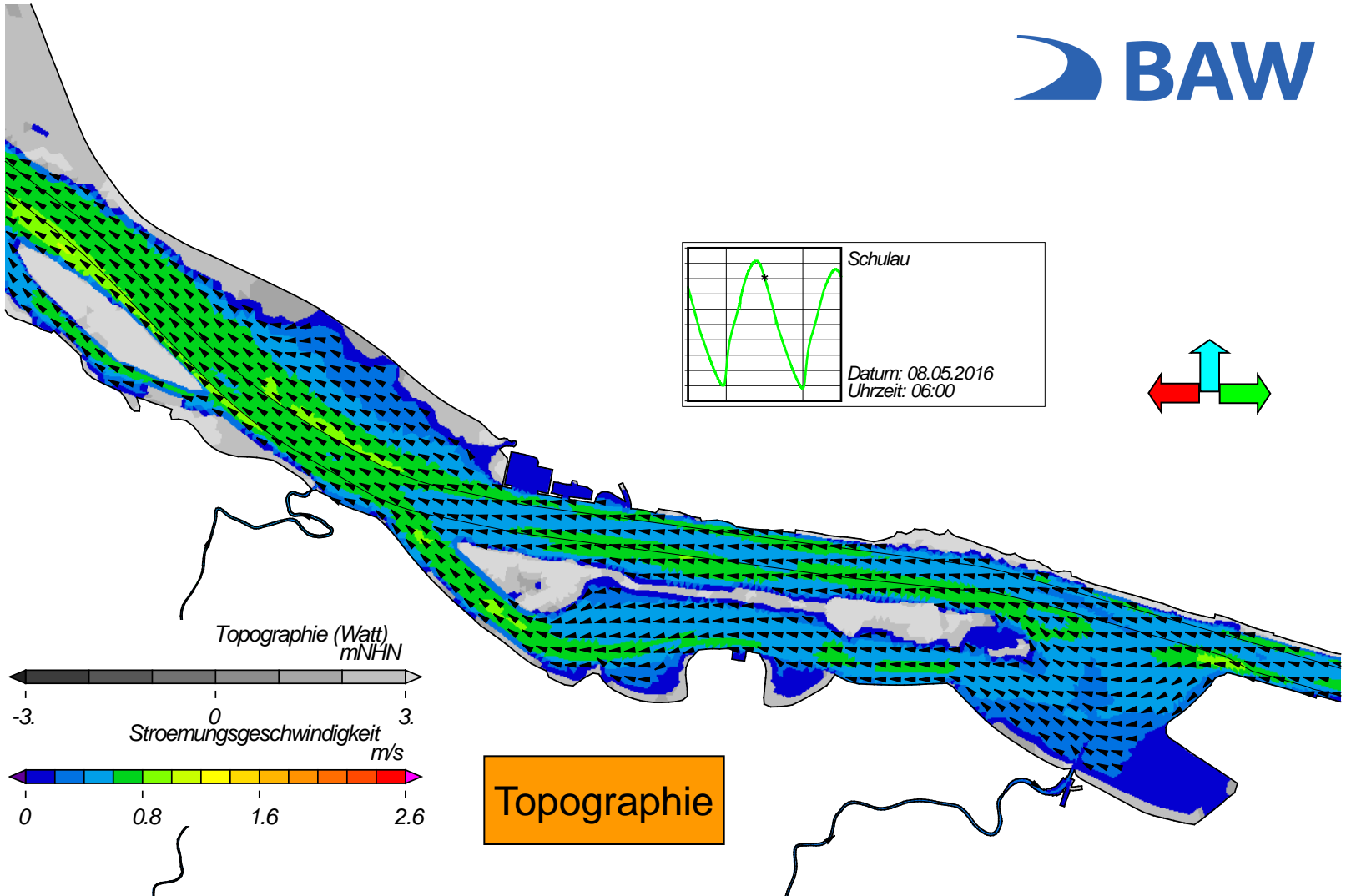
USER: BAW-AK (Referat K3) FILE: hvlew2d0047.cgm

Springtide - Stroemungsgeschwindigkeit



USER: BAW-AK (Referat K3) FILE: hvlew2d0048.cgm

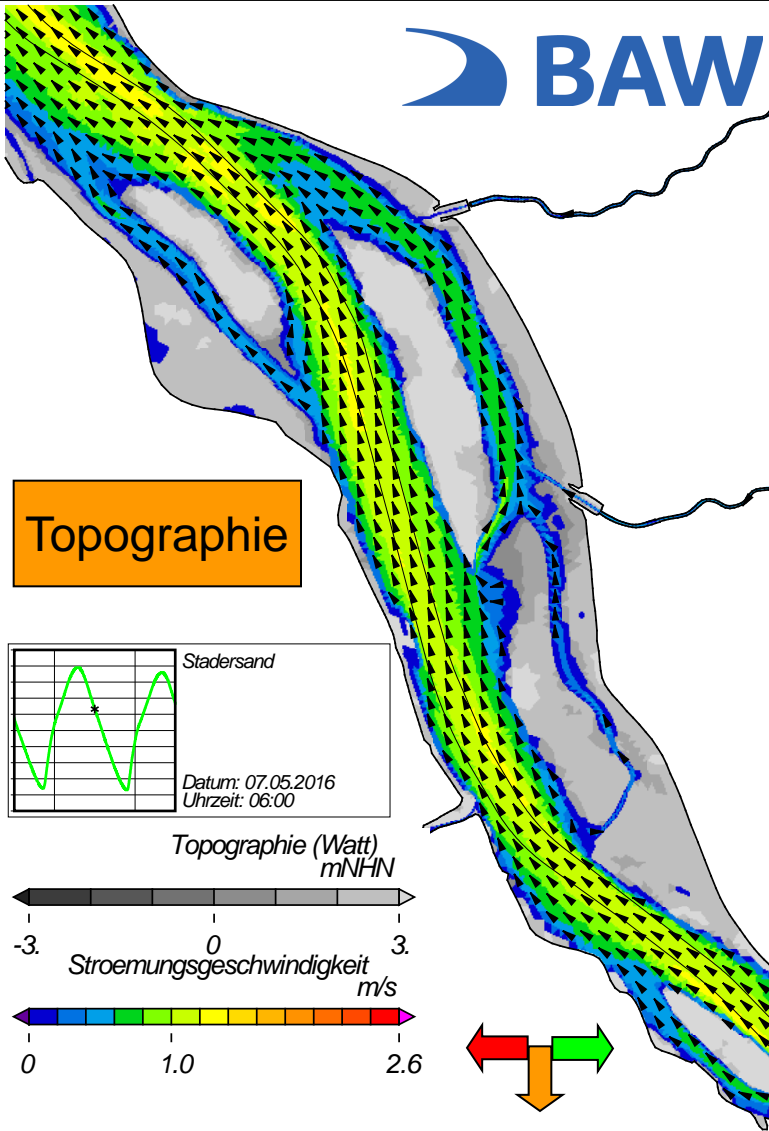
Springtide - Stroemungsgeschwindigkeit



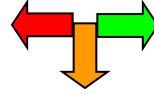
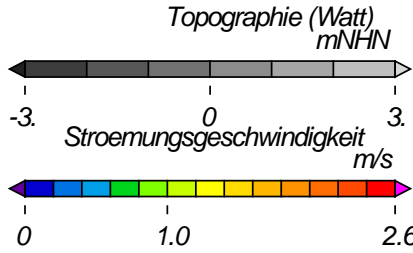
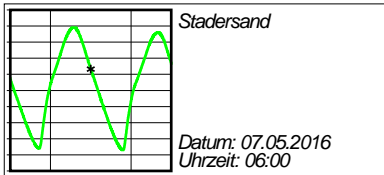
Topographie

USER: BAW-AK (Referat K3) FILE: hview2d0001.cgm

Springtide - Stroemungsgeschwindigkeit



Topographie

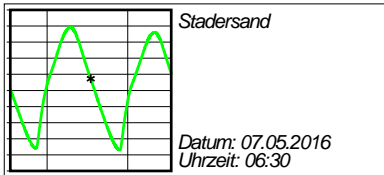


USER: BAW-AK (Referat K3) FILE: nview2d0001.cgm

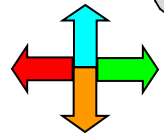
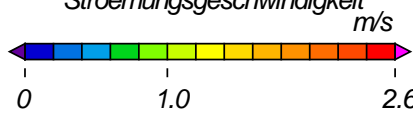
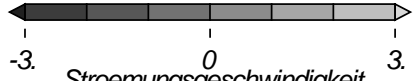
Springtide - Stroemungsgeschwindigkeit



Topographie

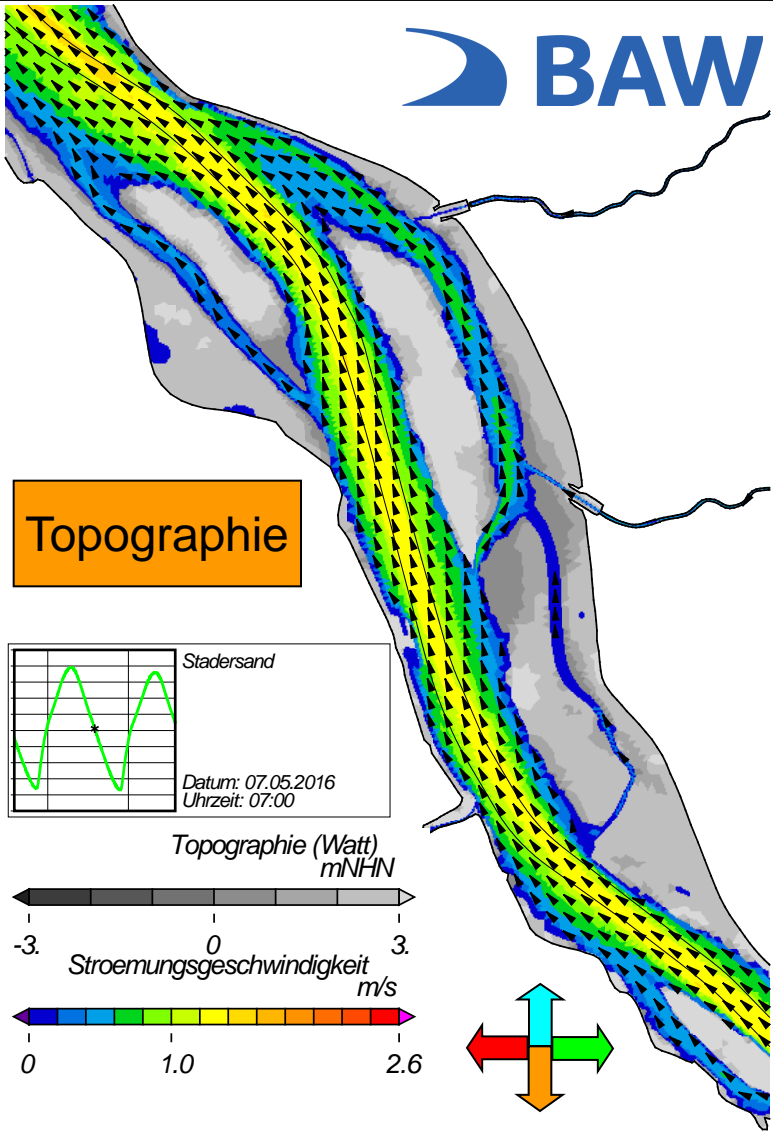


Topographie (Watt)
mNHN

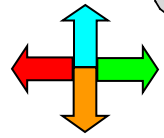
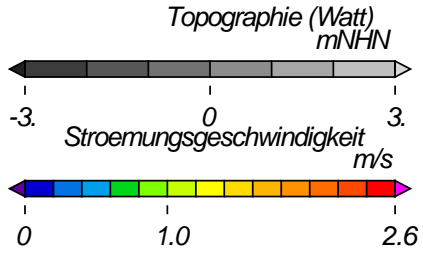
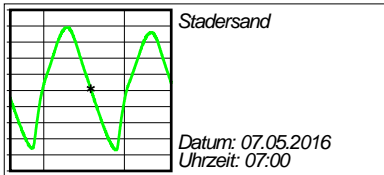


USER: BAW-AK (Referat K3) FILE: nviewz0002.cgm

Springtide - Stroemungsgeschwindigkeit

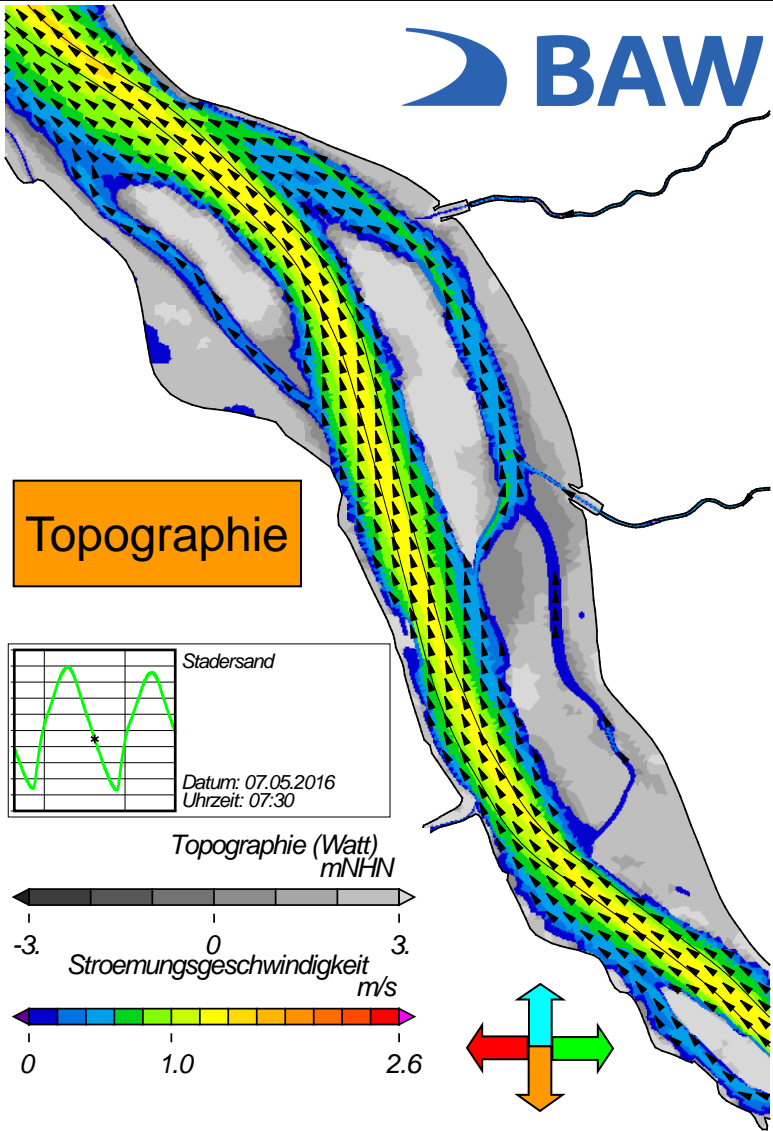


Topographie

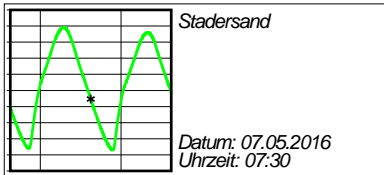


USER: BAW-AK (Referat K3) FILE: nviewzq0003.cgm

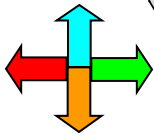
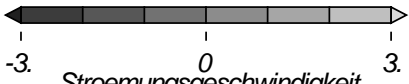
Springtide - Stroemungsgeschwindigkeit



Topographie



Topographie (Watt)
mNHN

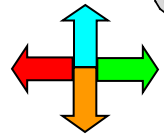
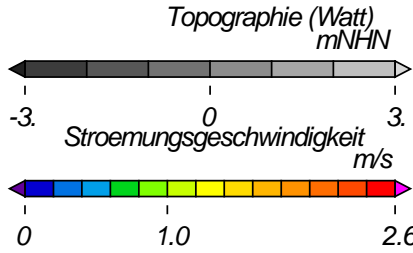
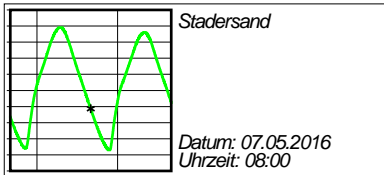


USER: BAW-AK (Referat K3) FILE: nviewz0004.cgm

Springtide - Stroemungsgeschwindigkeit

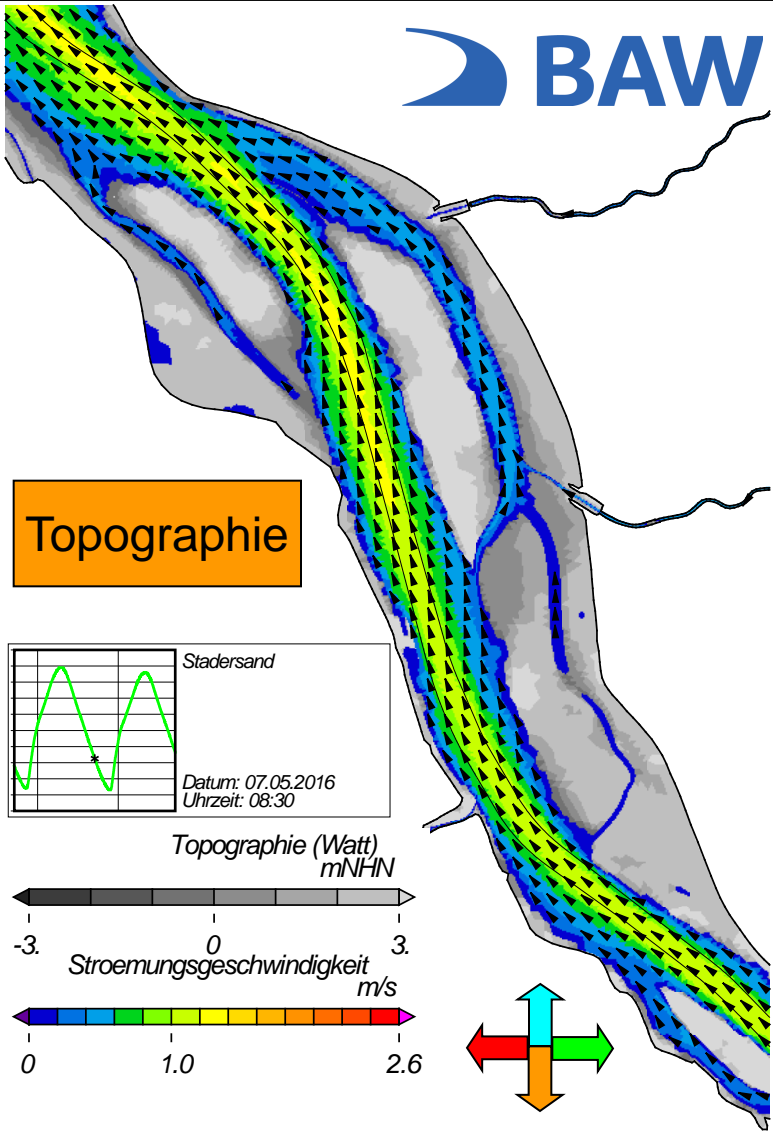


Topographie

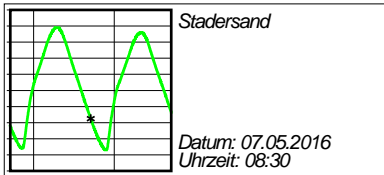


USER: BAW-AK (Referat K3) FILE: nviewz0005.cgm

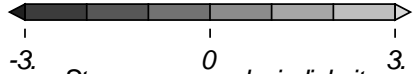
Springtide - Stroemungsgeschwindigkeit



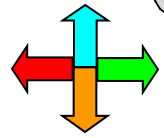

Topographie



Topographie (Watt)
mNHN



Stroemungsgeschwindigkeit
m/s

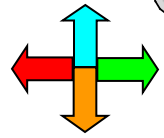
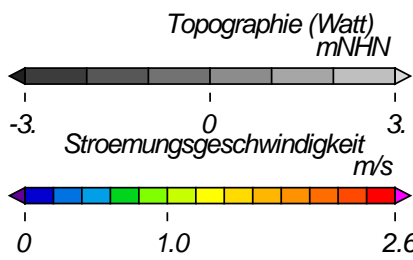
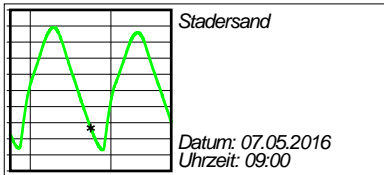


USER: BAW-AK (Referat K3) FILE: nviewz00006.cgm

Springtide - Stroemungsgeschwindigkeit

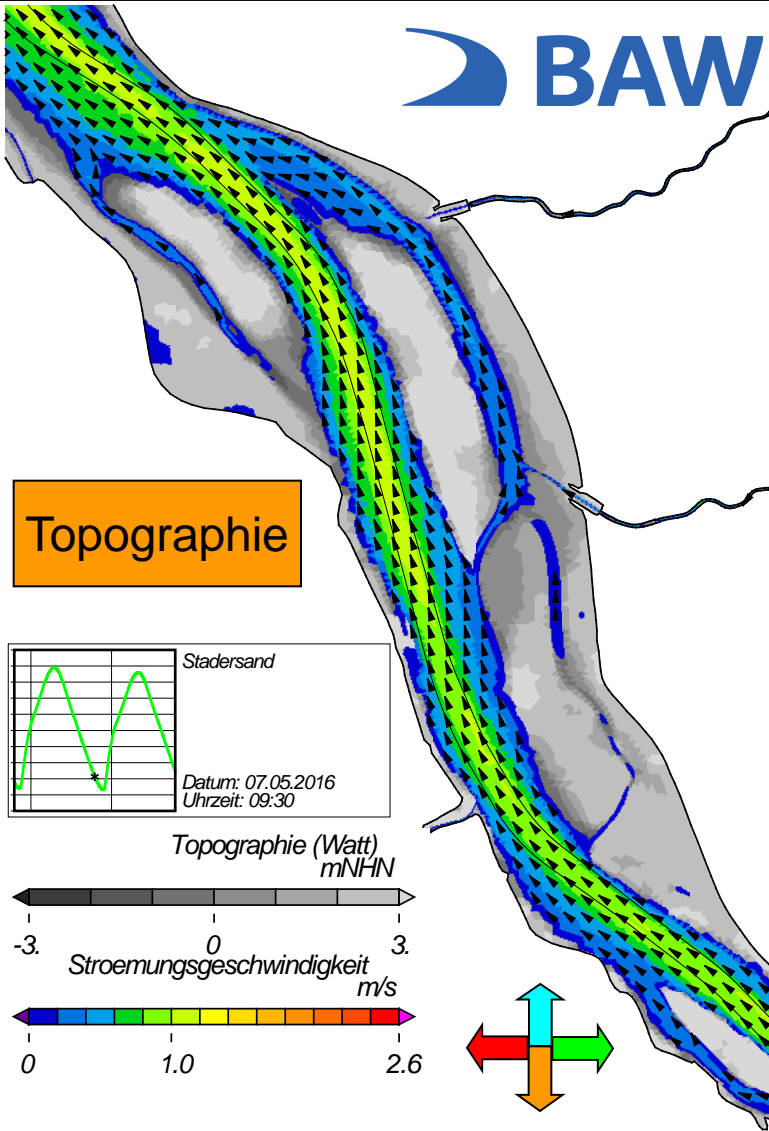


Topographie

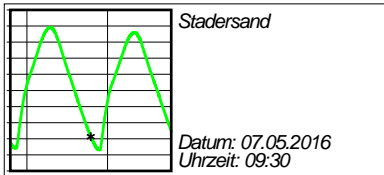


USER: BAW-AK (Referat K3) FILE: nview2d0007.cgm

Springtide - Stroemungsgeschwindigkeit



Topographie



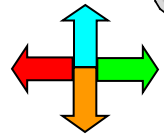
Stadersand

Datum: 07.05.2016
Uhrzeit: 09:30

Topographie (Watt)
mNHN

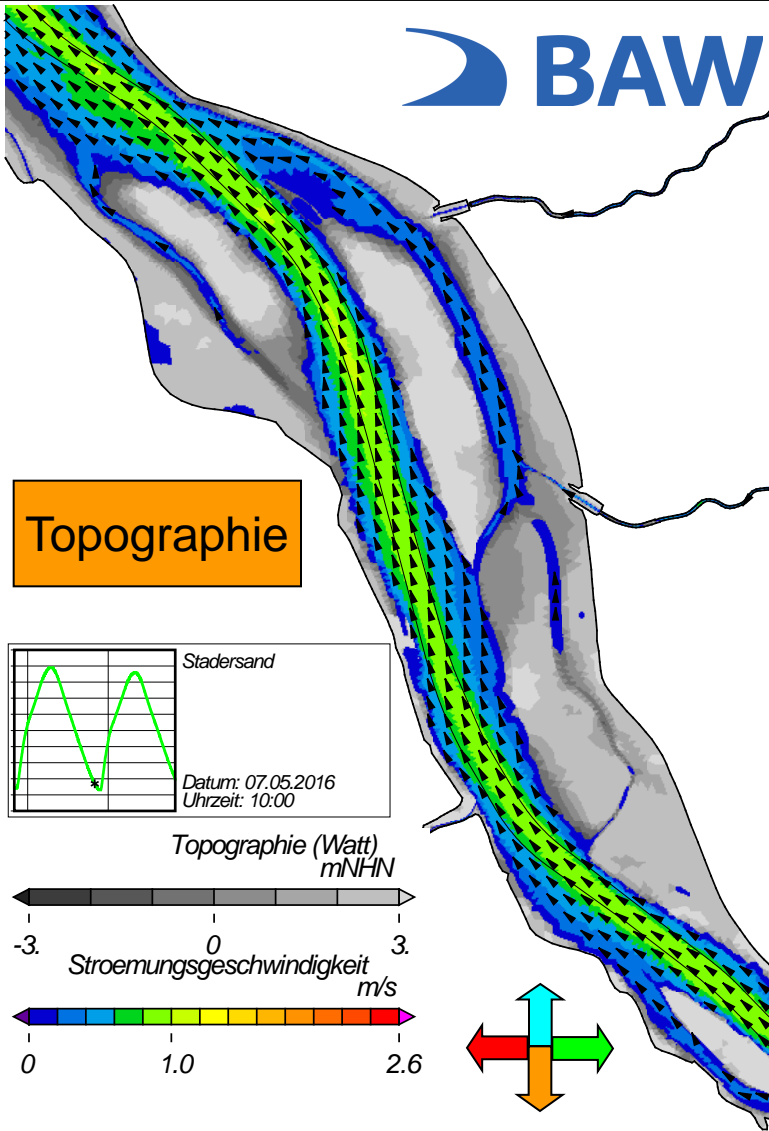


Stroemungsgeschwindigkeit
m/s

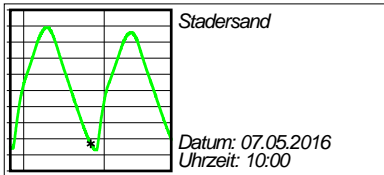


USER: BAW-AK (Referat K3) FILE: nviewzq0008.cgm

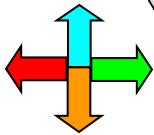
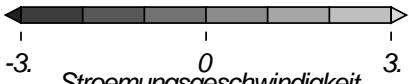
Springtide - Stroemungsgeschwindigkeit



Topographie

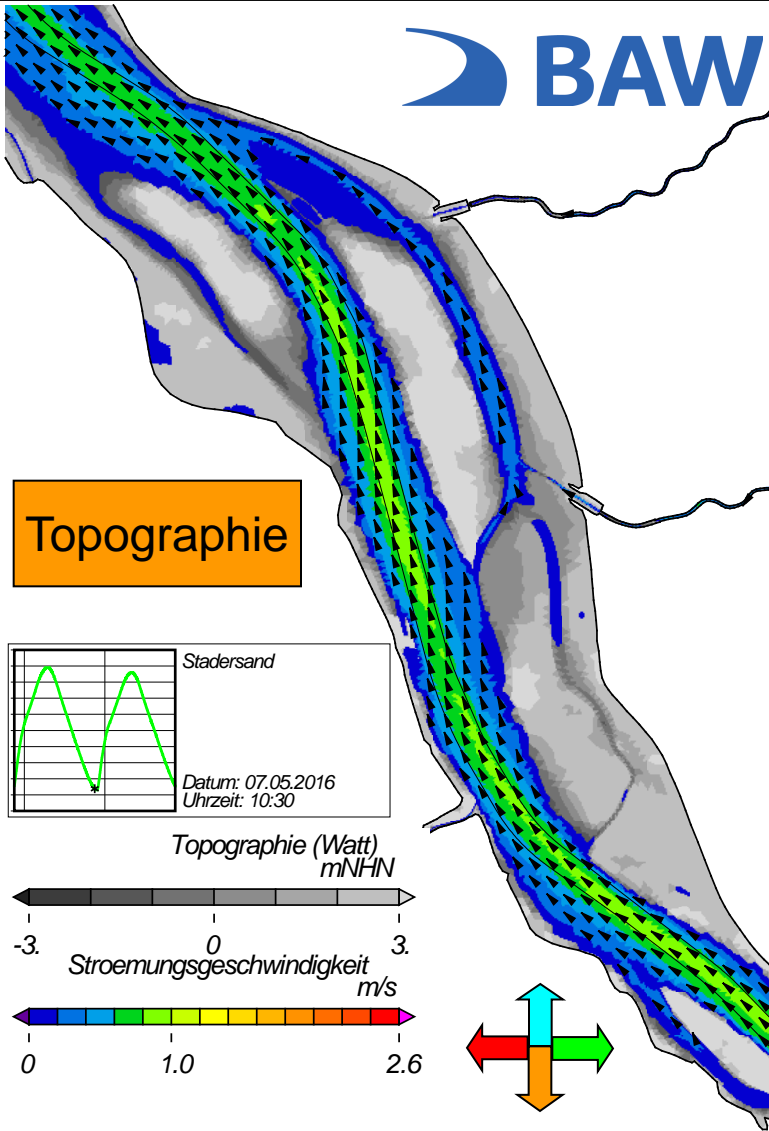


Topographie (Watt)
mNHN

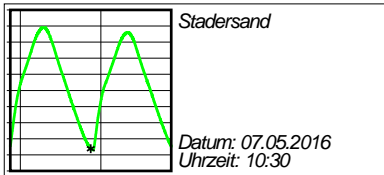


USER: BAW-AK (Referat K3) FILE: nviewz0009.cgm

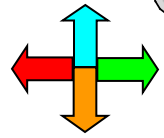
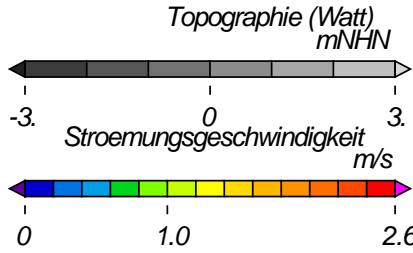
Springtide - Stroemungsgeschwindigkeit



Topographie

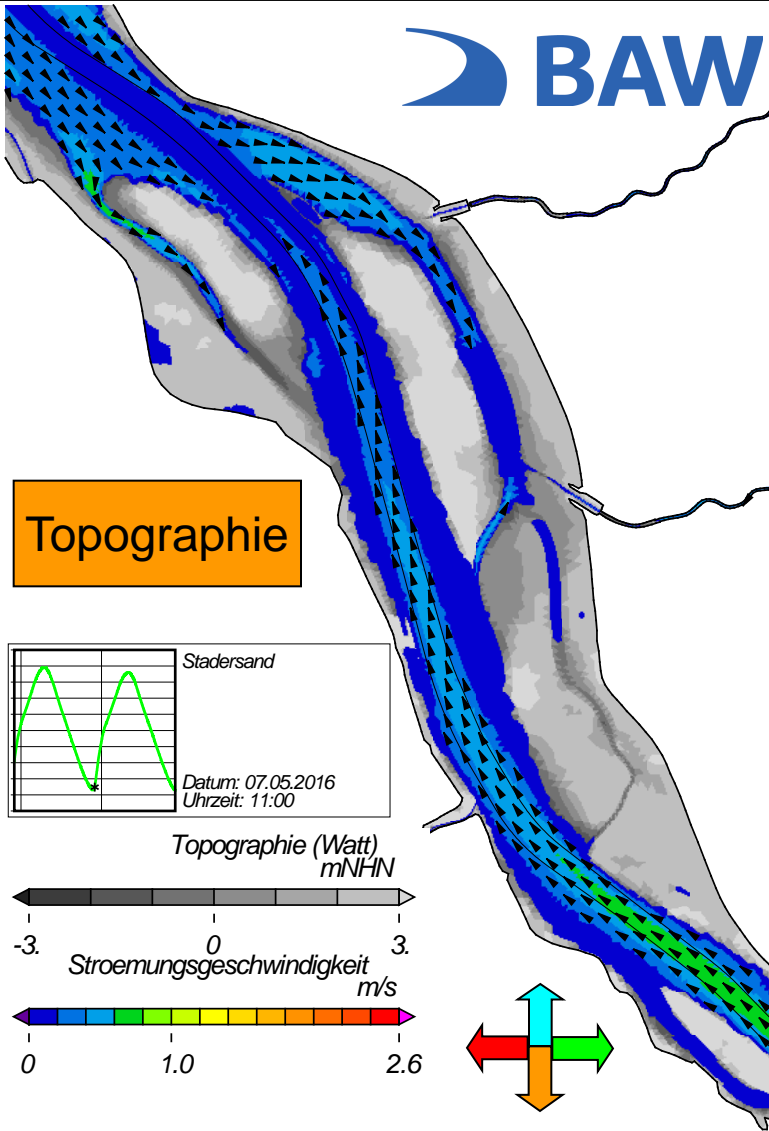


Stadersand
Datum: 07.05.2016
Uhrzeit: 10:30

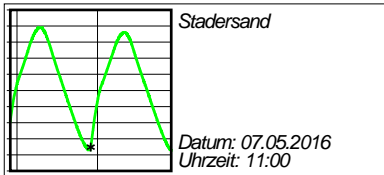


USER: BAW-AK (Referat K3) FILE: nview2d0010.cgm

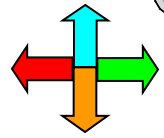
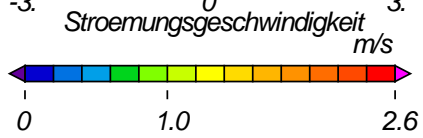
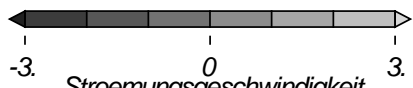
Springtide - Stroemungsgeschwindigkeit



Topographie

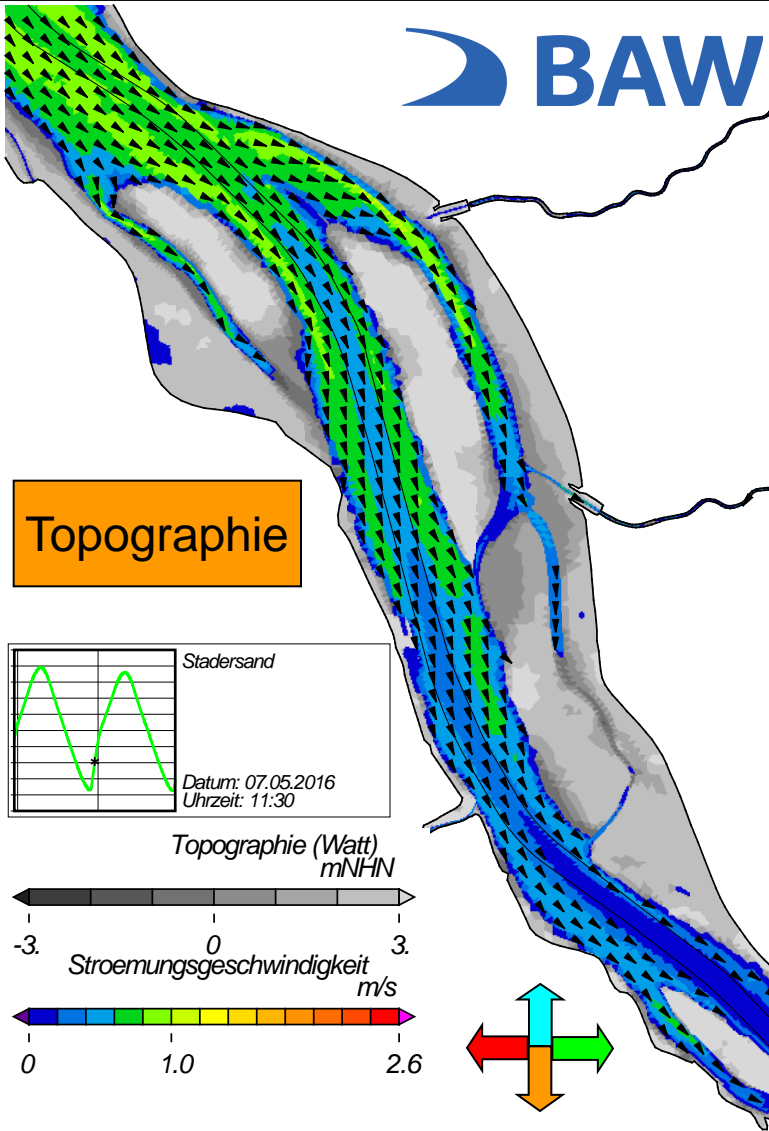


Topographie (Watt)
mNHN

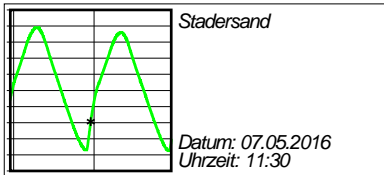


USER: BAW-AK (Referat K3) FILE: nview2d0011.cgm

Springtide - Stroemungsgeschwindigkeit



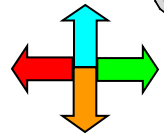
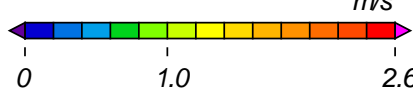
Topographie



Topographie (Watt)
mNHN

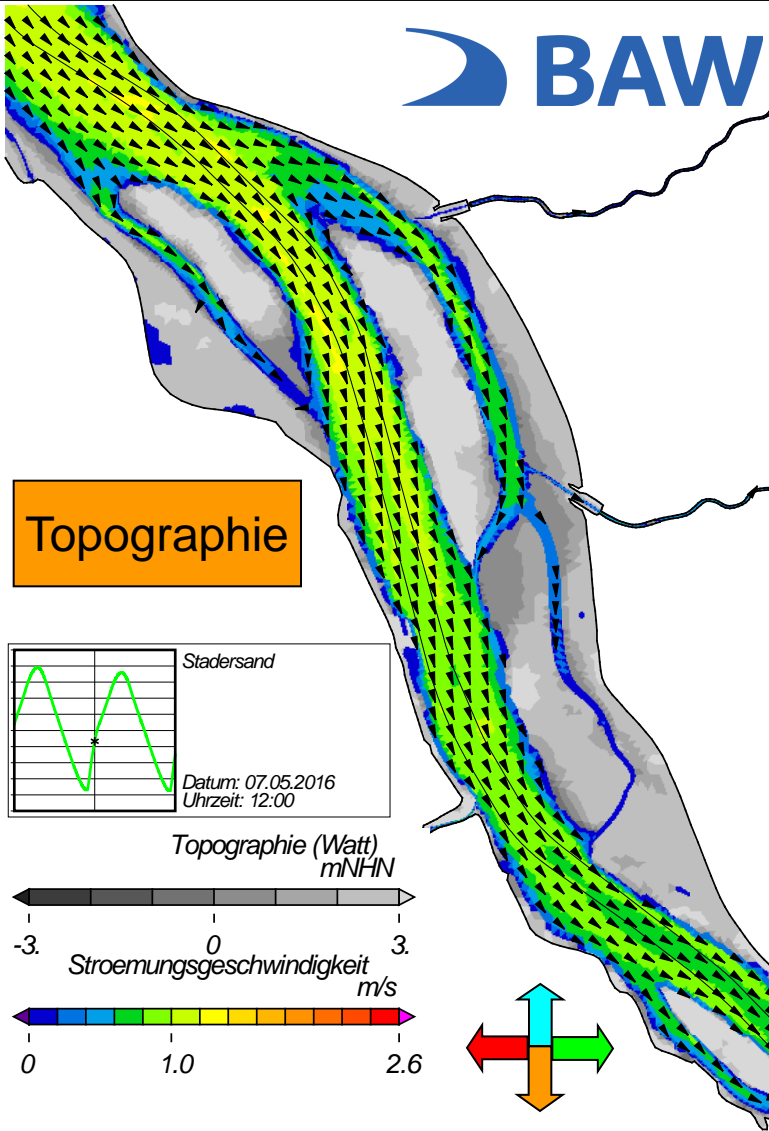


Stroemungsgeschwindigkeit
m/s

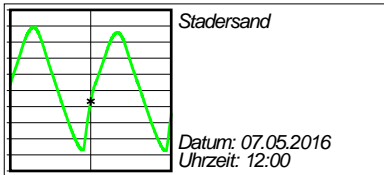


USER: BAW-AK (Referat K3) FILE: nview2d0012.cgm

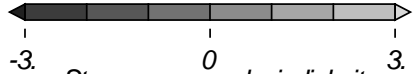
Springtide - Stroemungsgeschwindigkeit



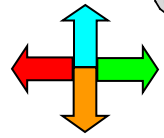
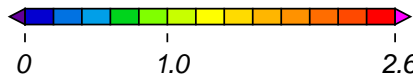
Topographie



Topographie (Watt)
mNHN

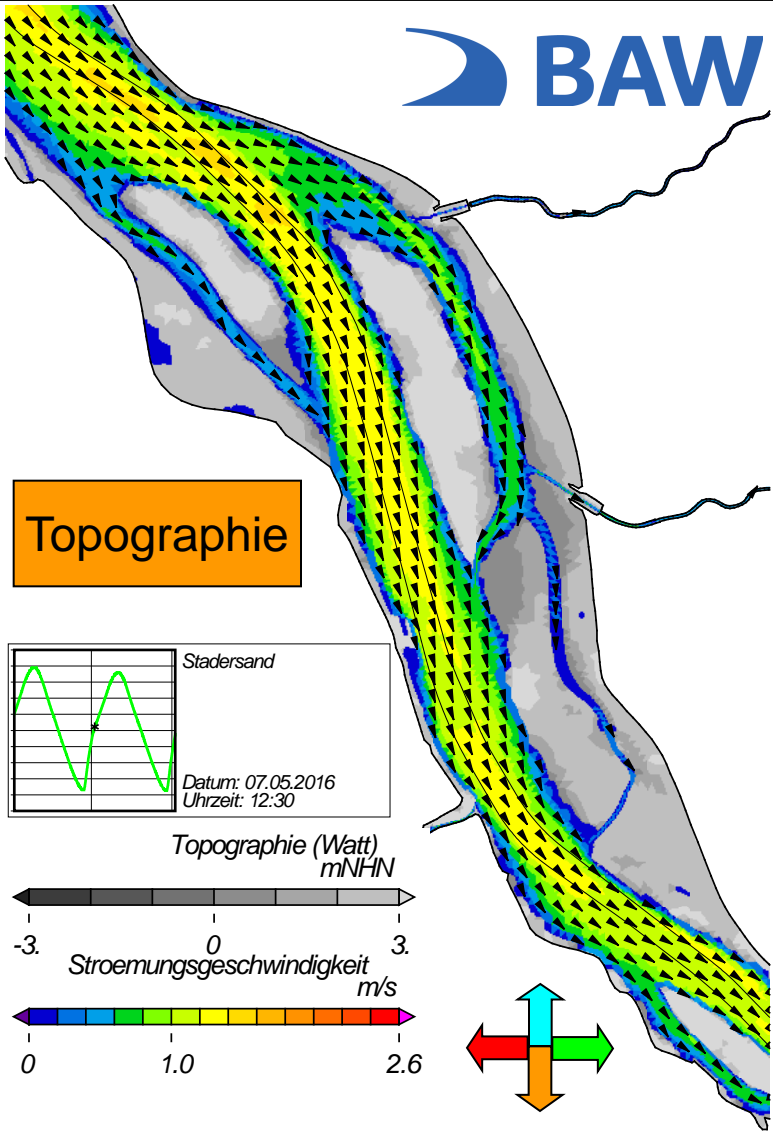


Stroemungsgeschwindigkeit
m/s

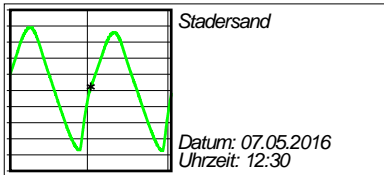


USER: BAW-AK (Referat K3) FILE: nview2d0013.cgm

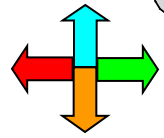
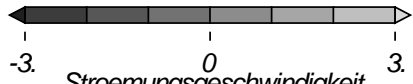
Springtide - Stroemungsgeschwindigkeit



Topographie

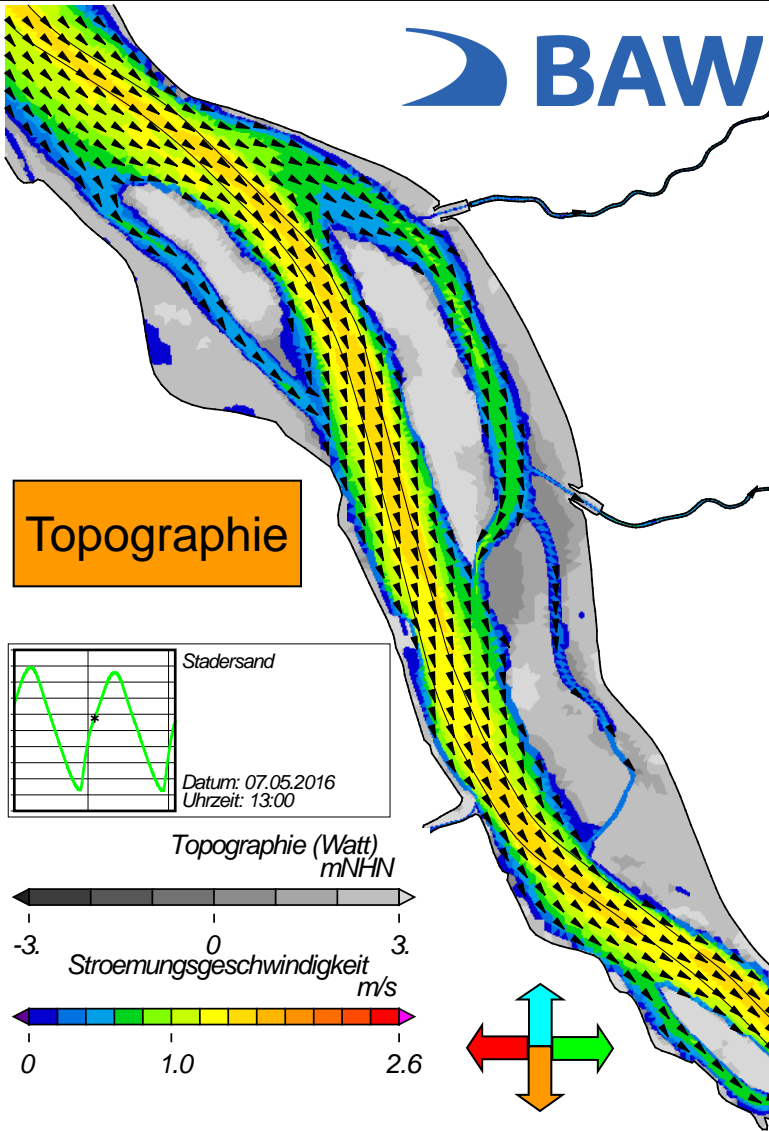


Topographie (Watt)
mNHN

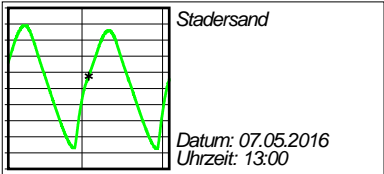


USER: BAW-AK (Referat K3) FILE: nview2d0014.cgm

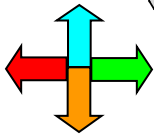

Springtide - Stroemungsgeschwindigkeit



Topographie

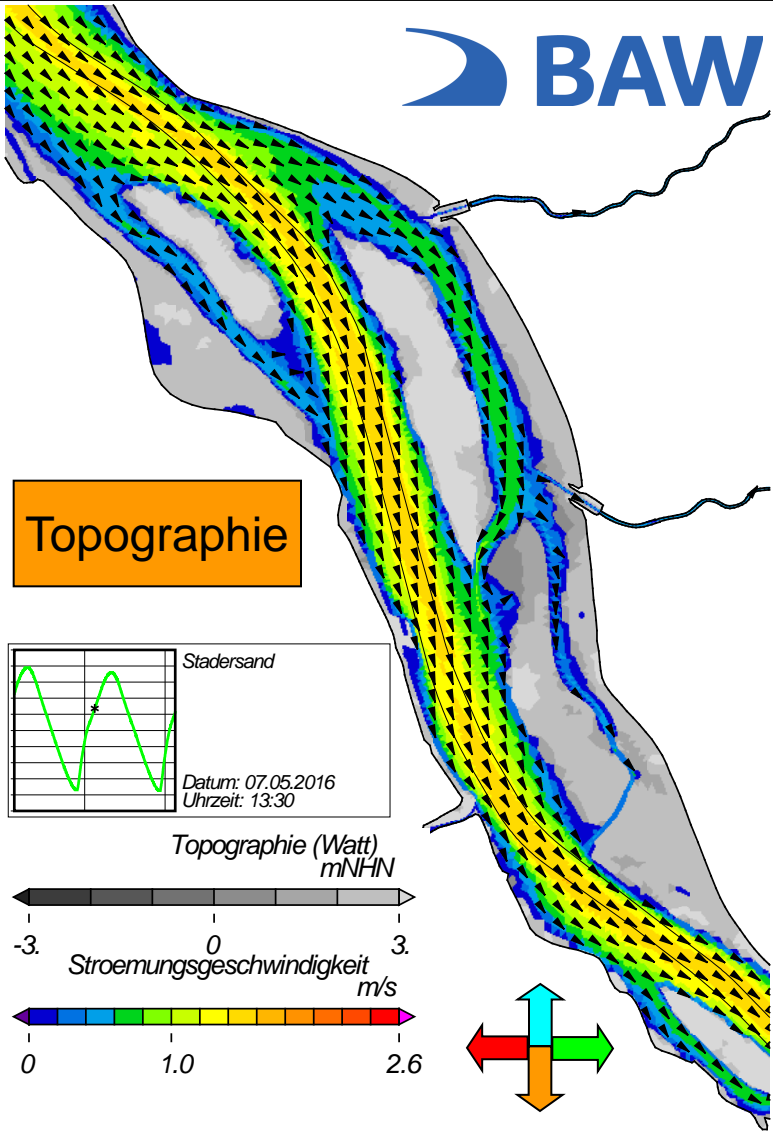


Topographie (Watt)
mNHN

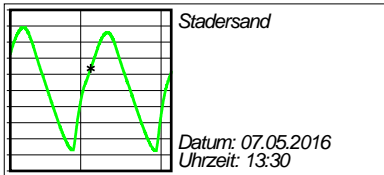


USER: BAW-AK (Referat K3) FILE: nview2d0015.cgm

Springtide - Stroemungsgeschwindigkeit



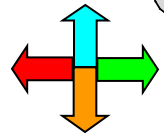
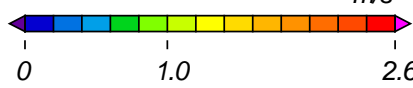
Topographie



Topographie (Watt)
mNHN



Stroemungsgeschwindigkeit
m/s

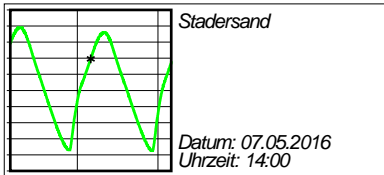


USER: BAW-AK (Referat K3) FILE: nview2d0016.cgm

Springtide - Stroemungsgeschwindigkeit



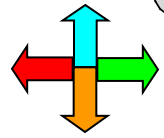
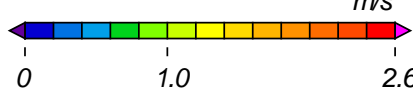
Topographie



Topographie (Watt)
mNHN

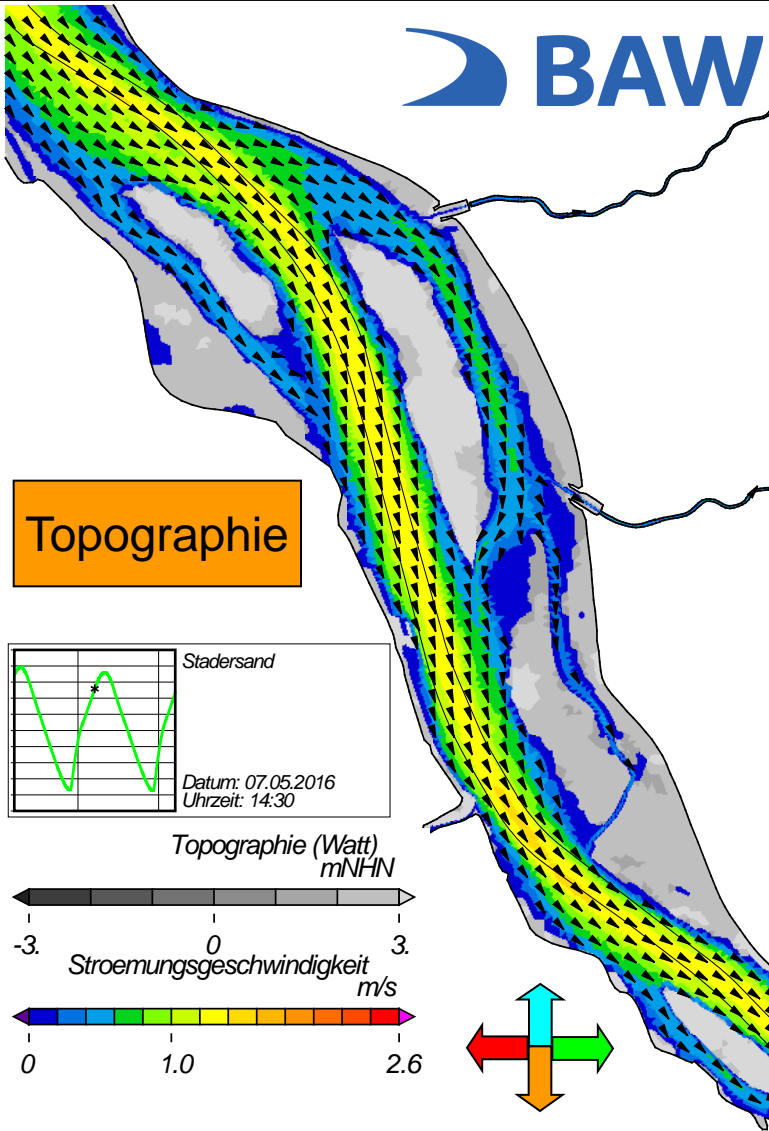


Stroemungsgeschwindigkeit
m/s

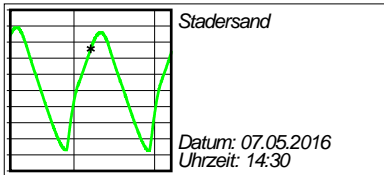


USER: BAW-AK (Referat K3) FILE: nview2d0017.cgm

Springtide - Stroemungsgeschwindigkeit



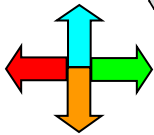
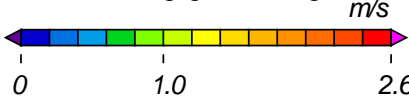
Topographie



Topographie (Watt)
mNHN

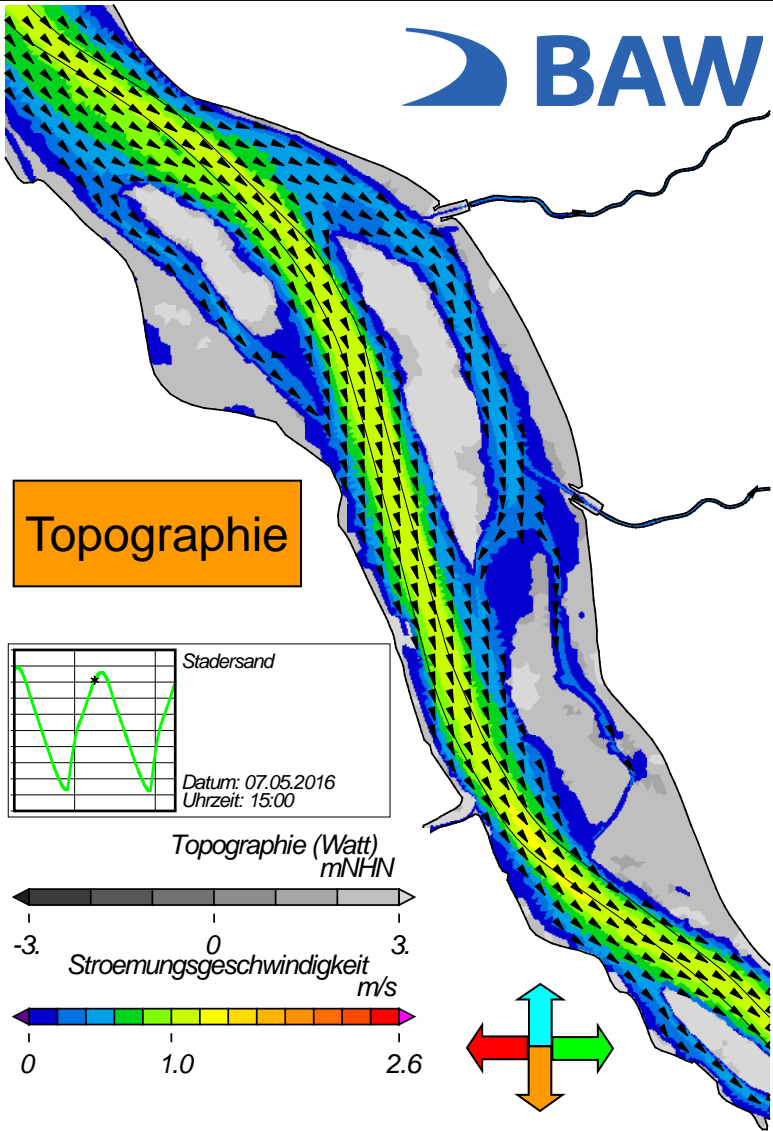


Stroemungsgeschwindigkeit
m/s

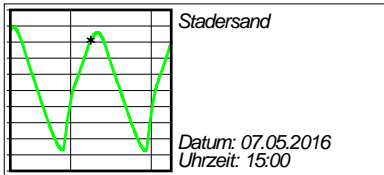


USER: BAW-AK (Referat K3) FILE: nview2d0018.cgm

Springtide - Stroemungsgeschwindigkeit



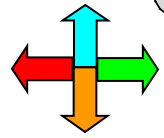
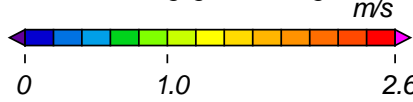
Topographie



Topographie (Watt)
mNHN

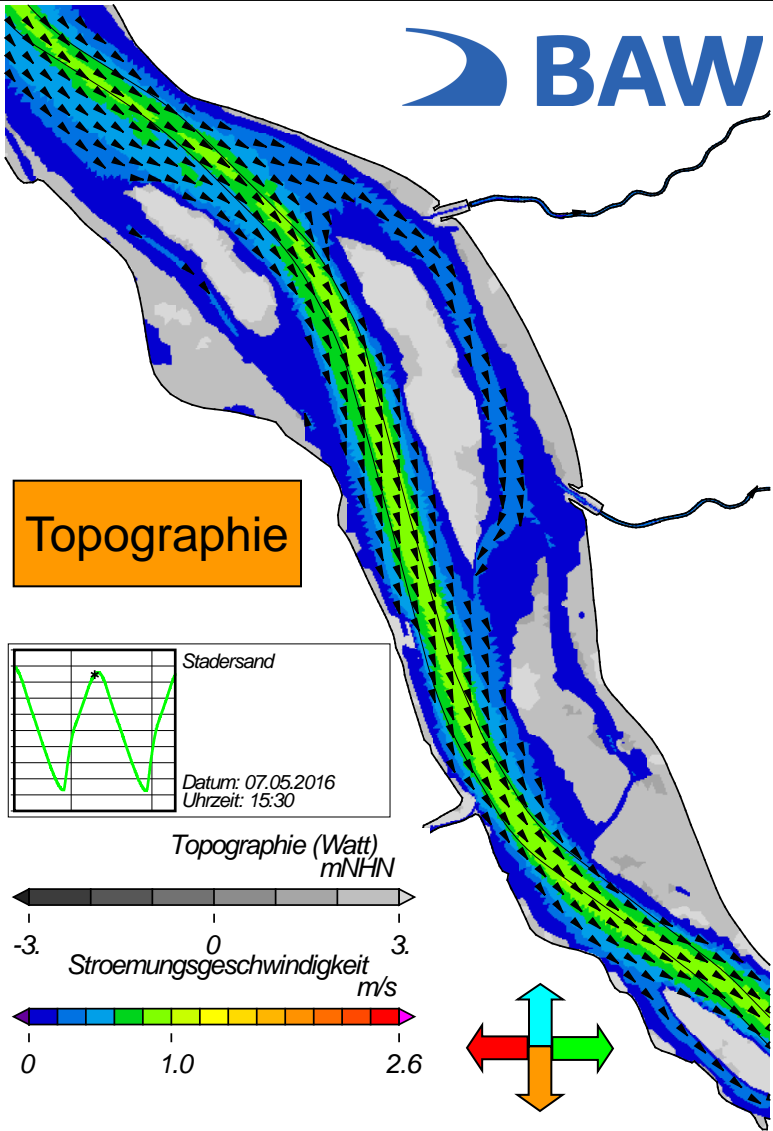


-3. 0 3.
Stroemungsgeschwindigkeit
m/s

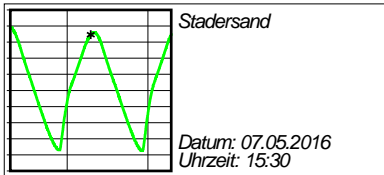


USER: BAW-AK (Referat K3) FILE: nview2d0019.cgm

Springtide - Stroemungsgeschwindigkeit



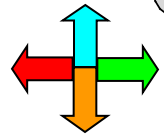
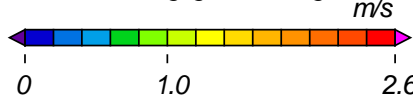
Topographie



Topographie (Watt)
mNHN

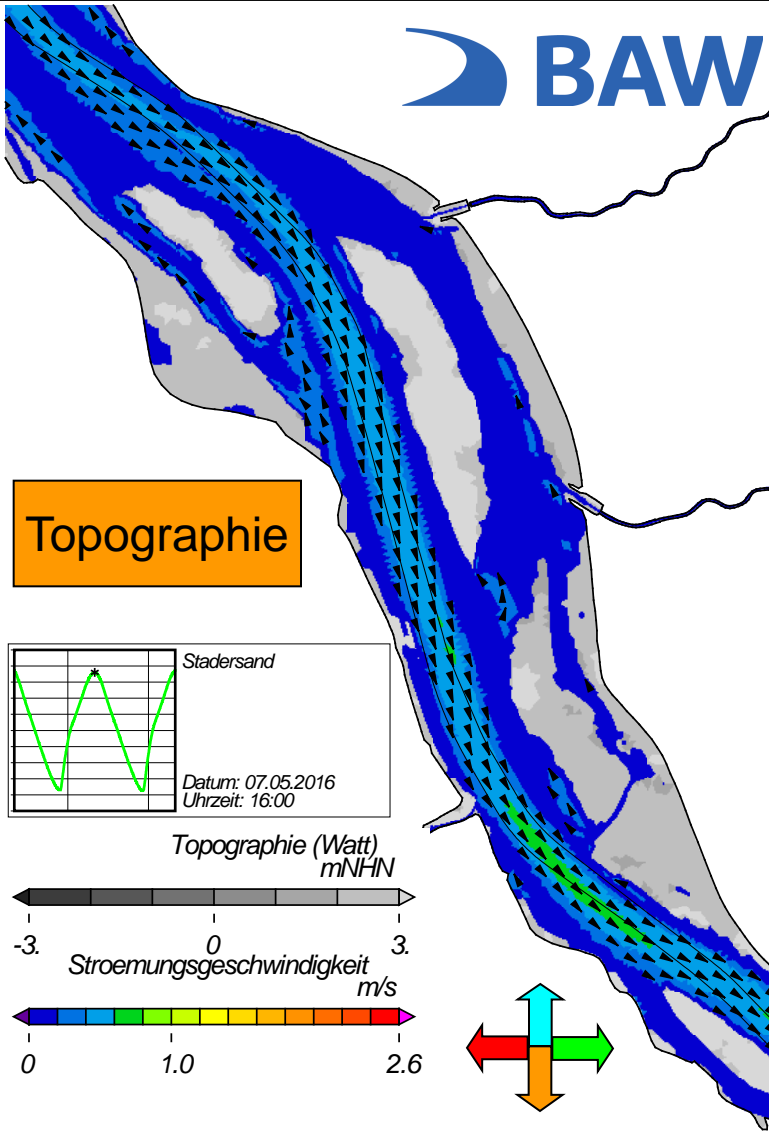


Stroemungsgeschwindigkeit
m/s



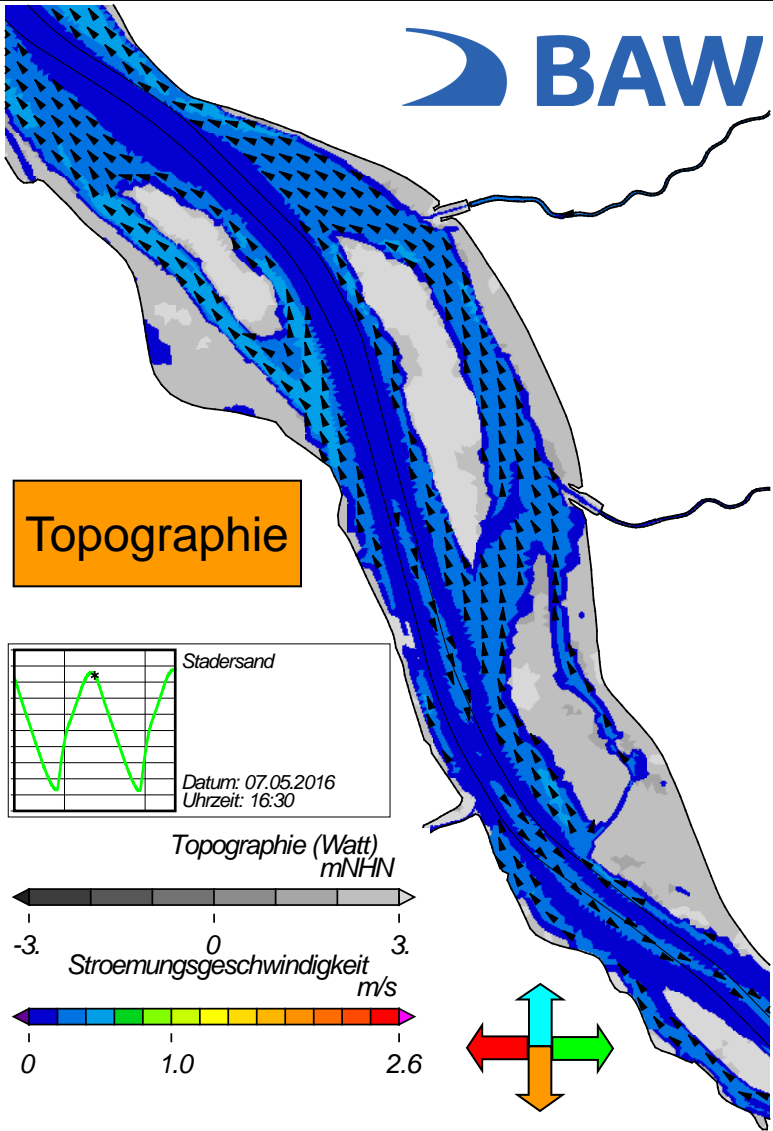
USER: BAW-AK (Referat K3) FILE: nview2d020.cgm

Springtide - Stroemungsgeschwindigkeit

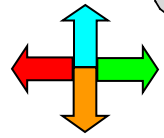
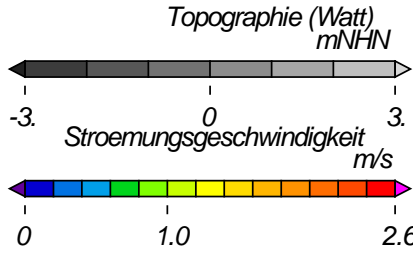
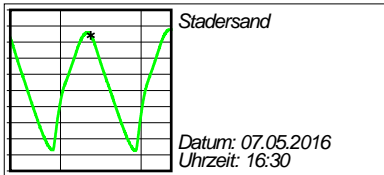


USER: BAW-AK (Referat K3) FILE: nview2d0021.cgm

Springtide - Stroemungsgeschwindigkeit

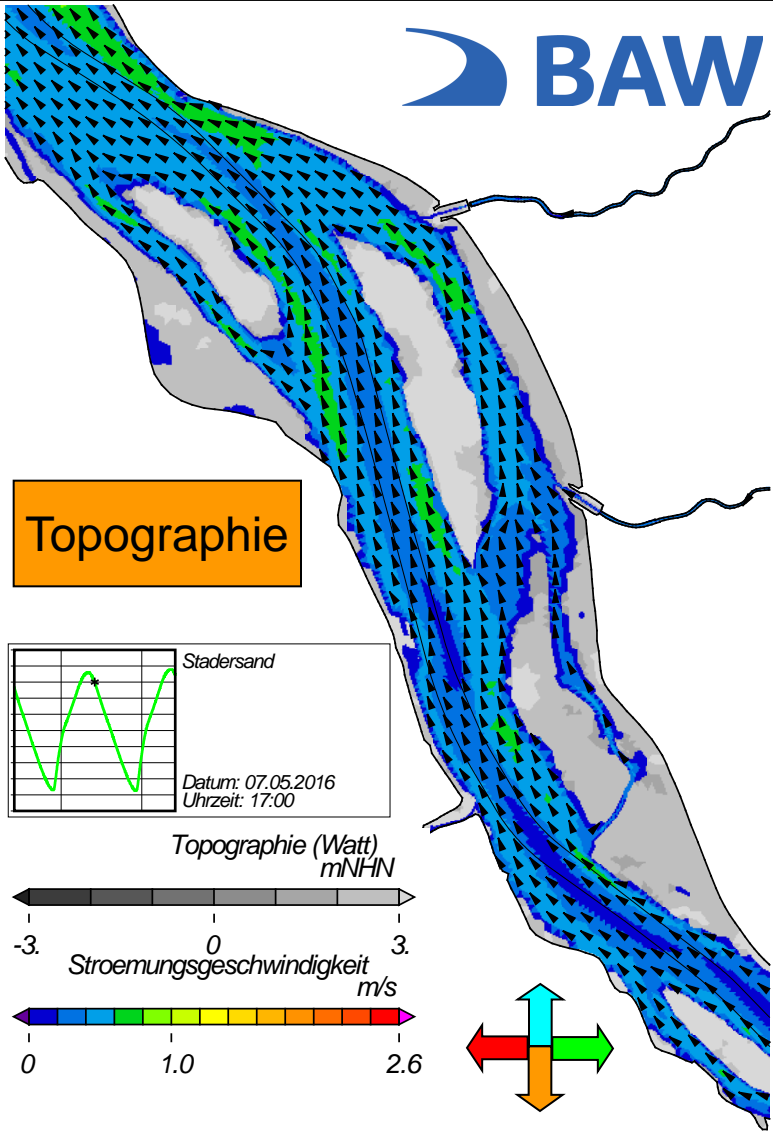


Topographie

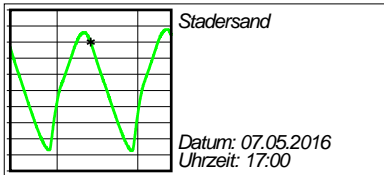


USER: BAW-AK (Referat K3) FILE: nviewz0022.cgm

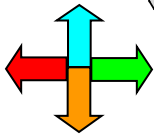
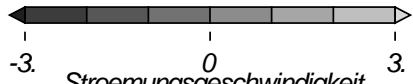
Springtide - Stroemungsgeschwindigkeit



Topographie

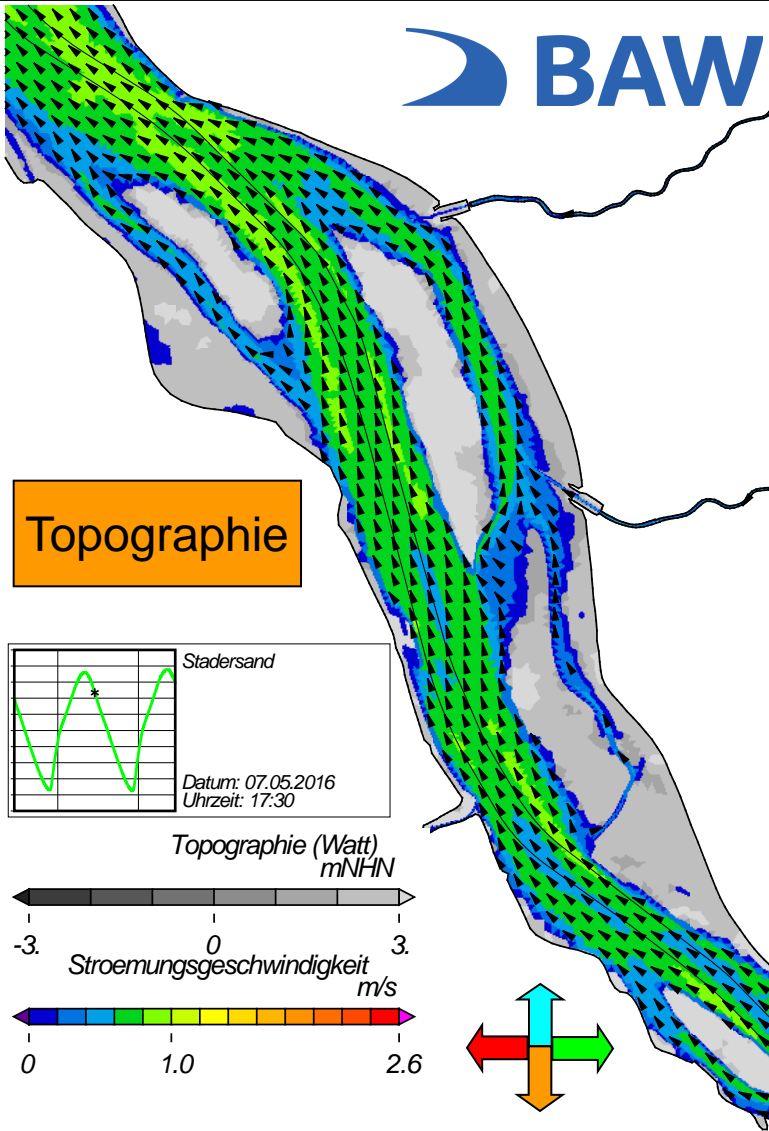


Topographie (Watt)
mNHN

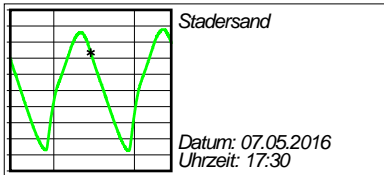


USER: BAW-AK (Referat K3) FILE: nview2d0023.cgm

Springtide - Stroemungsgeschwindigkeit



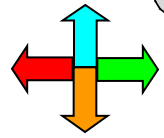
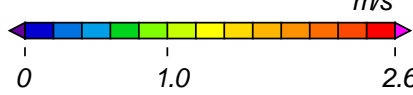
Topographie



Topographie (Watt)
mNHN

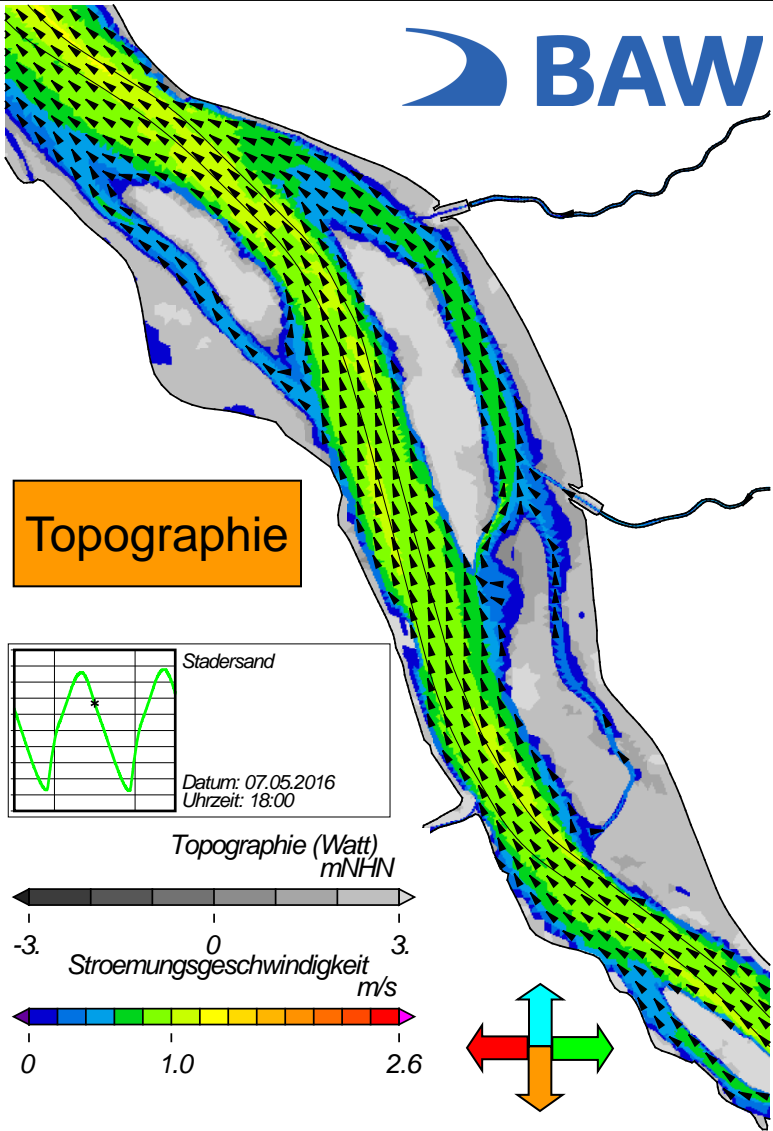


Stroemungsgeschwindigkeit
m/s

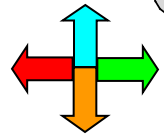
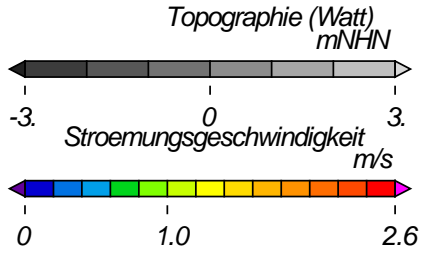
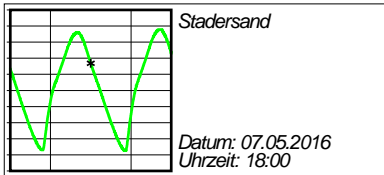


USER: BAW-AK (Referat K3) FILE: nview2d0024.cgm

Springtide - Stroemungsgeschwindigkeit

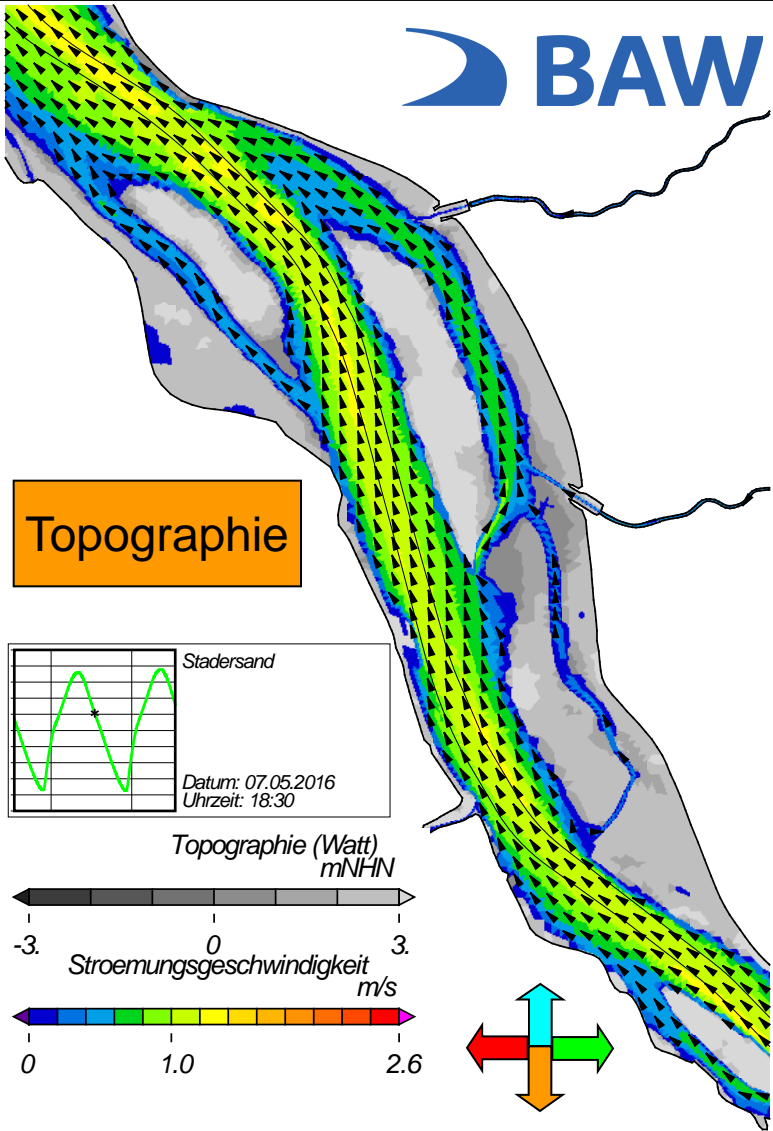


Topographie

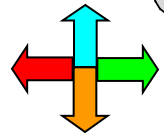
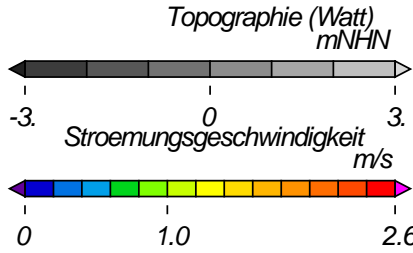
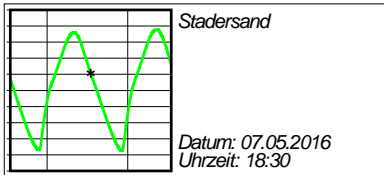


USER: BAW-AK (Referat K3) FILE: nviewz0025.cgm

Springtide - Stroemungsgeschwindigkeit

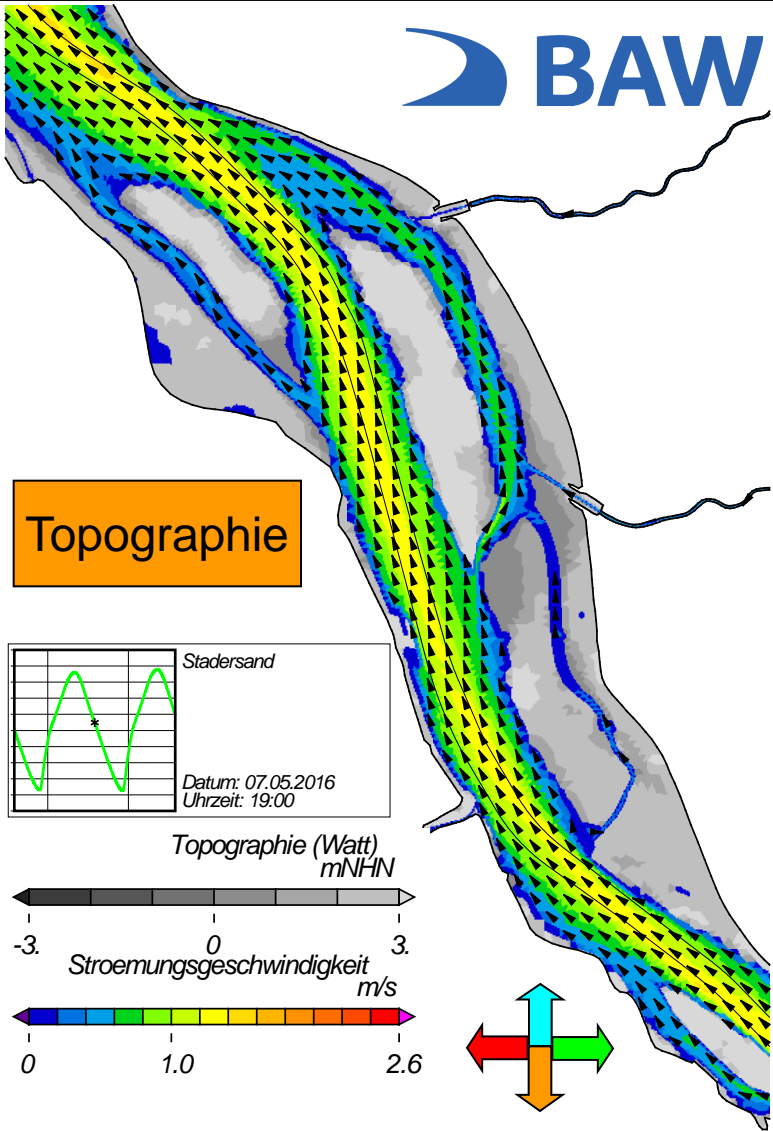


Topographie

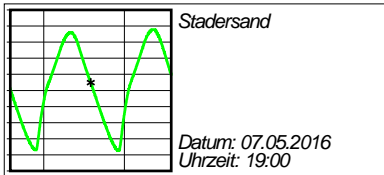


USER: BAW-AK (Referat K3) FILE: nview2d0026.cgm

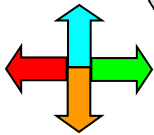
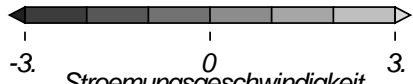
Springtide - Stroemungsgeschwindigkeit



Topographie

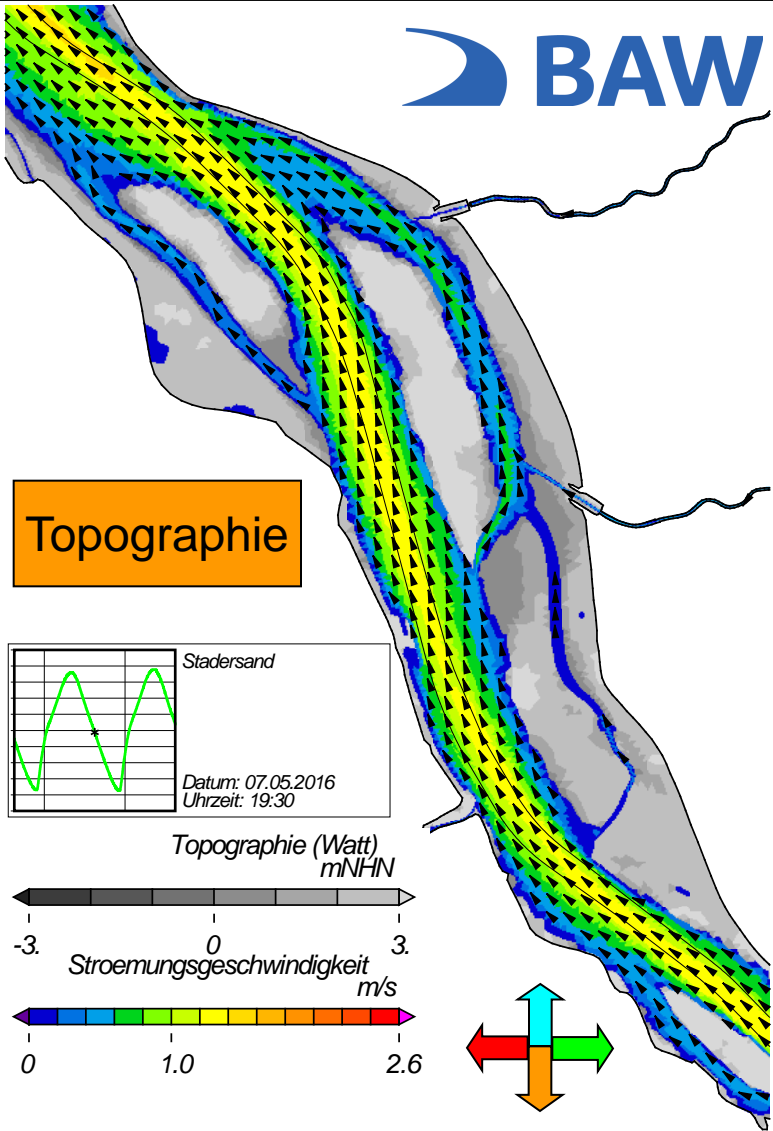


Topographie (Watt)
mNHN

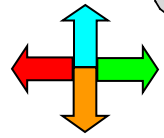
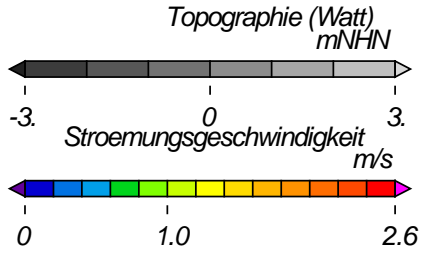
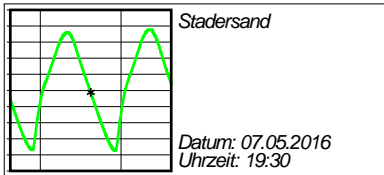


USER: BAW-AK (Referat K3) FILE: nviewz0027.cgm

Springtide - Stroemungsgeschwindigkeit

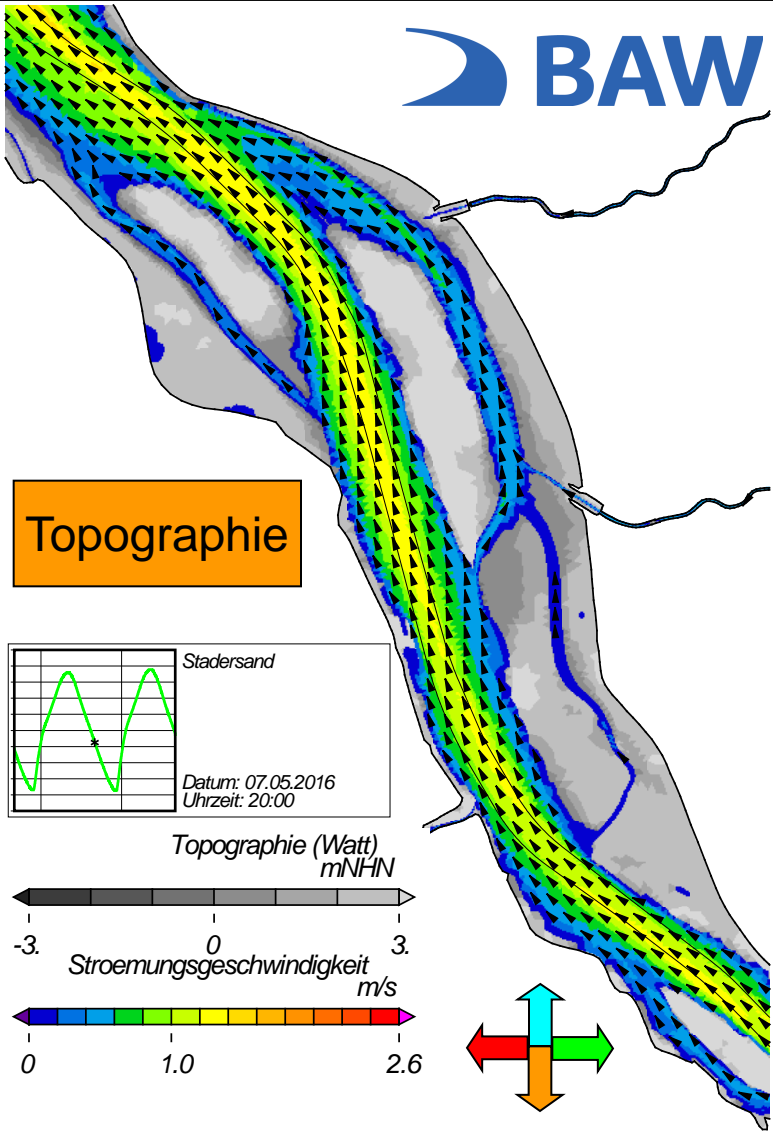


Topographie

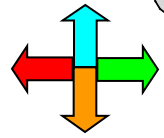
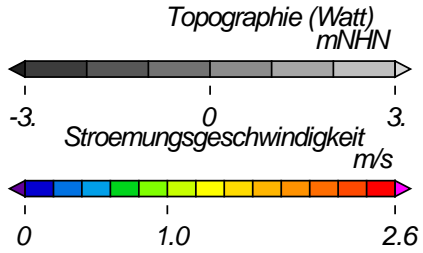
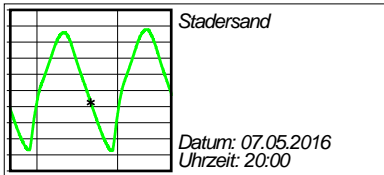


USER: BAW-AK (Referat K3) FILE: nviewz0028.cgm

Springtide - Stroemungsgeschwindigkeit

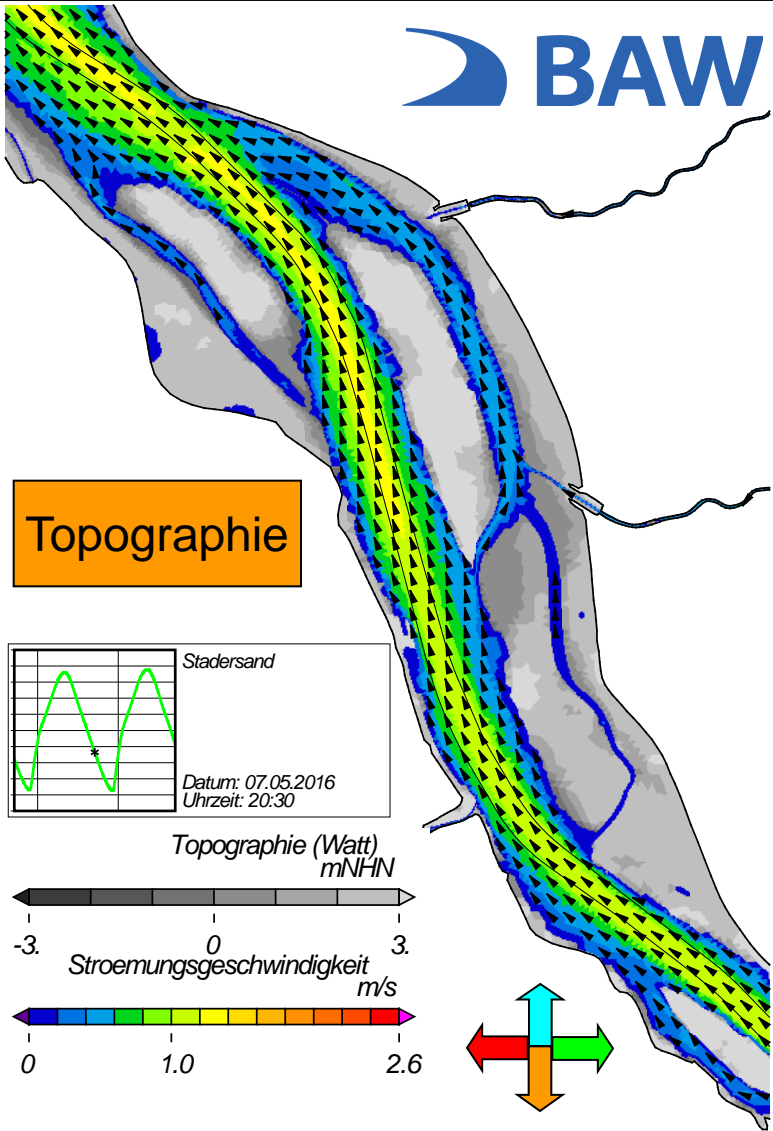


Topographie

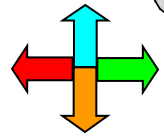
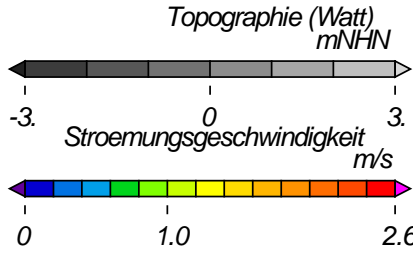
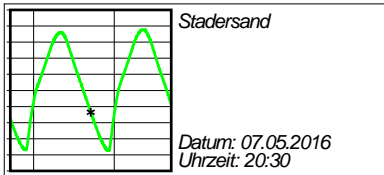


USER: BAW-AK (Referat K3) FILE: nviewz0029.cgm

Springtide - Stroemungsgeschwindigkeit



Topographie

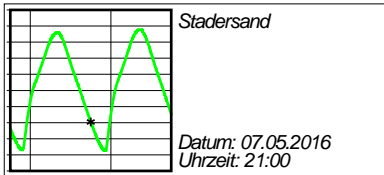


USER: BAW-AK (Referat K3) FILE: nview2d0030.cgm

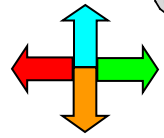
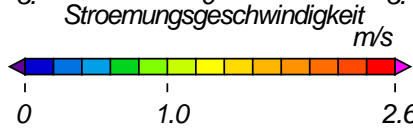
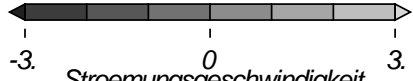
Springtide - Stroemungsgeschwindigkeit



Topographie



Topographie (Watt)
mNHN

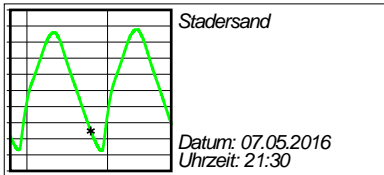


USER: BAW-AK (Referat K3) FILE: nview2d0031.cgm

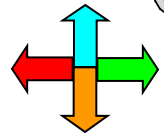
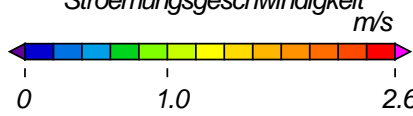
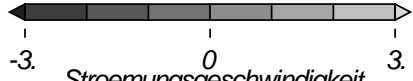
Springtide - Stroemungsgeschwindigkeit



Topographie

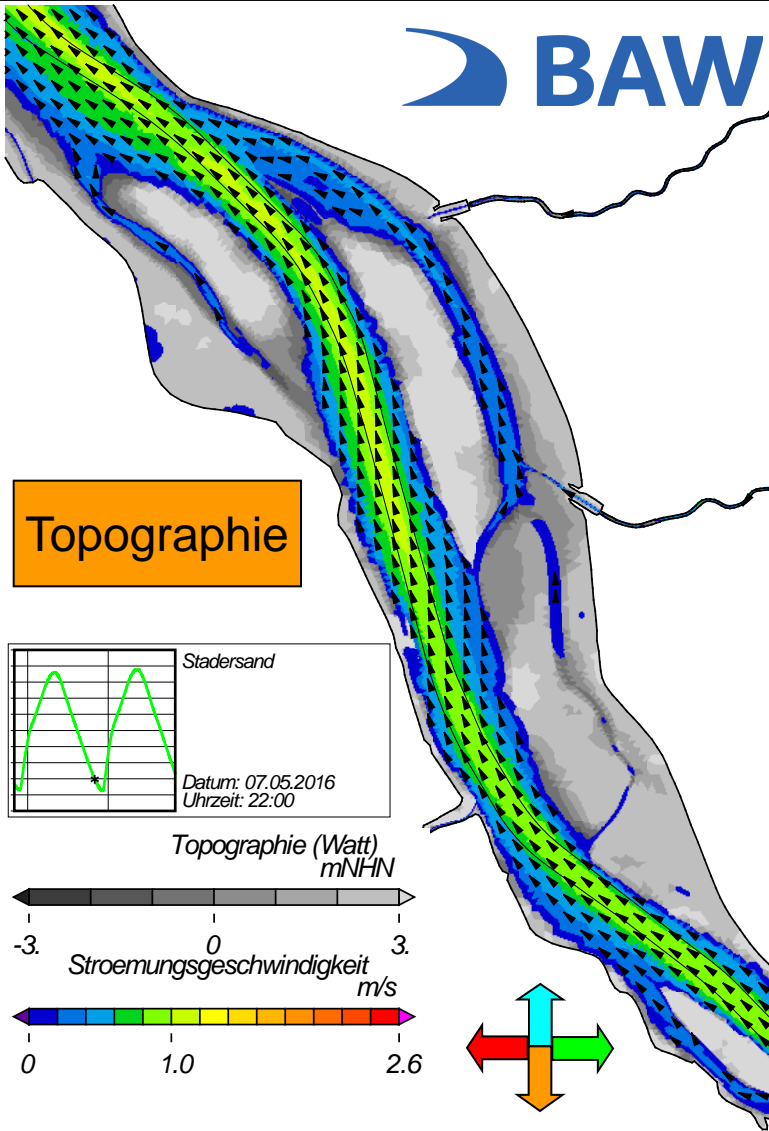


Topographie (Watt)
mNHN

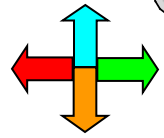
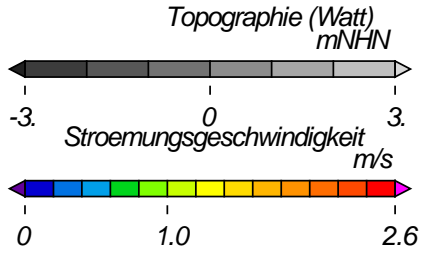
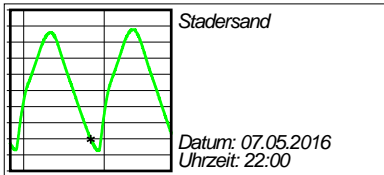


USER: BAW-AK (Referat K3) FILE: nviewz00032.cgm

Springtide - Stroemungsgeschwindigkeit

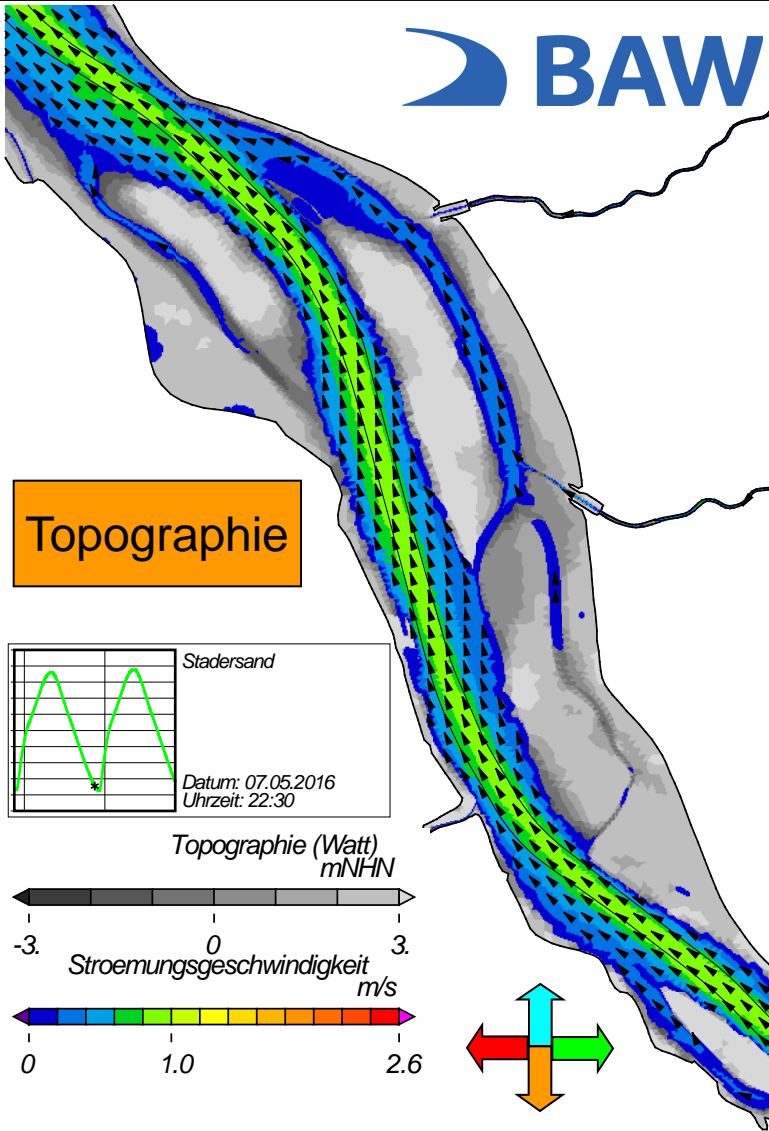


Topographie

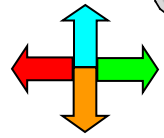
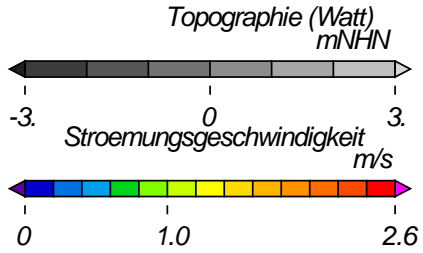
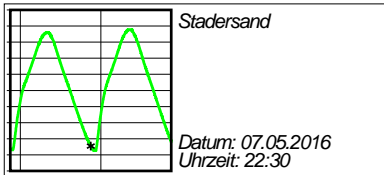


USER: BAW-AK (Referat K3) FILE: nview2d0033.cgm

Springtide - Stroemungsgeschwindigkeit

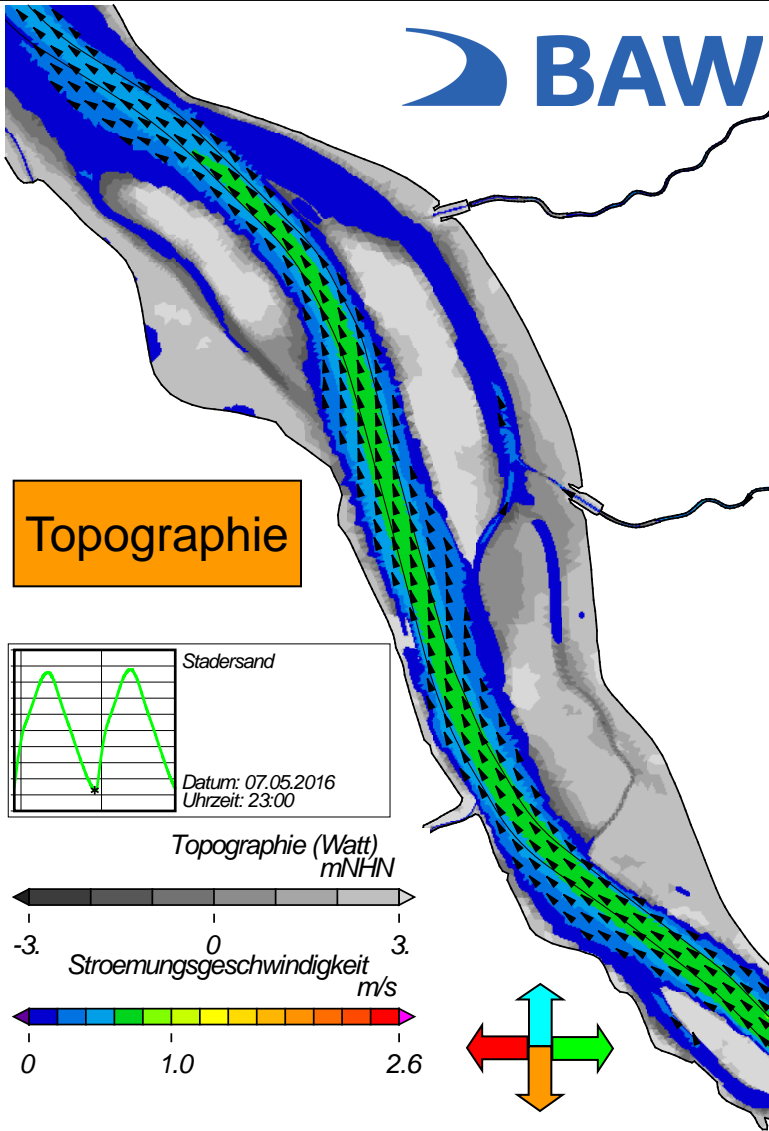


Topographie

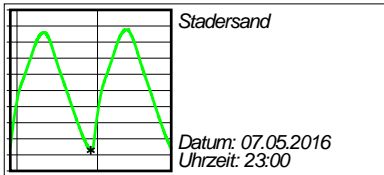


USER: BAW-AK (Referat K3) FILE: nview2d0034.cgm

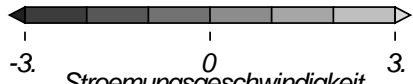
Springtide - Stroemungsgeschwindigkeit



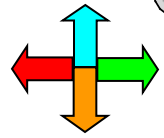
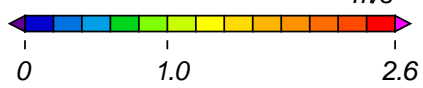
Topographie



Topographie (Watt)
mNHN

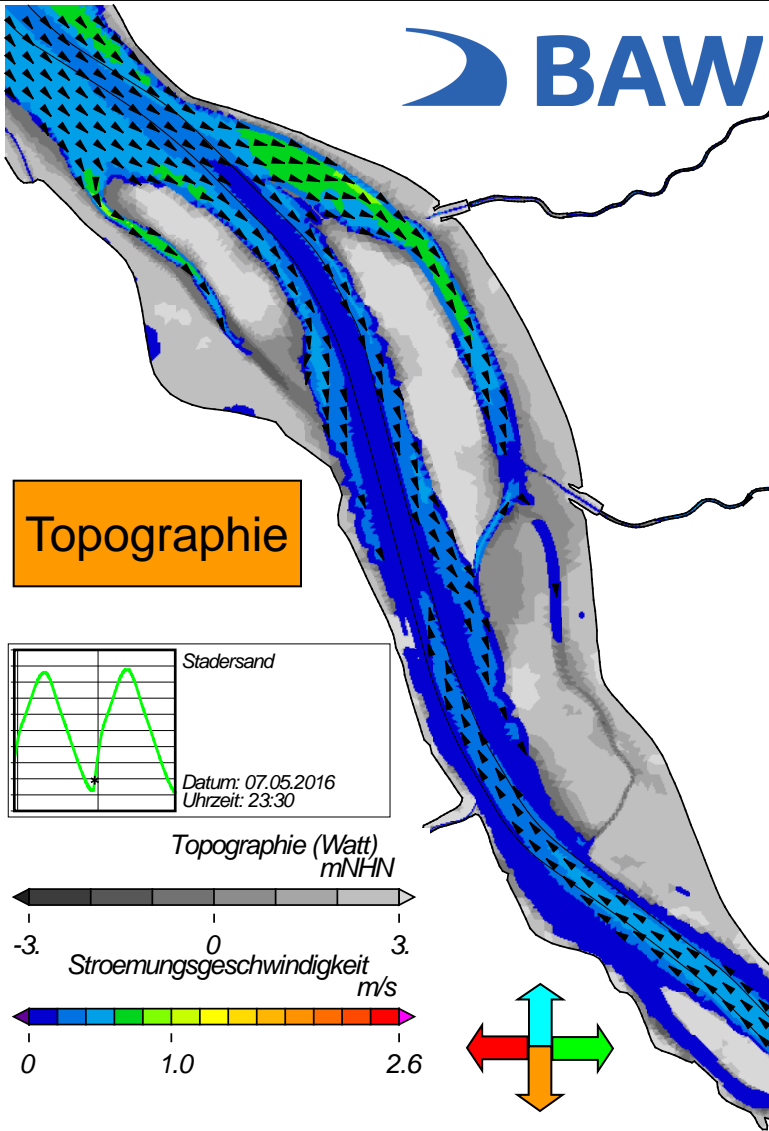


Stroemungsgeschwindigkeit
m/s

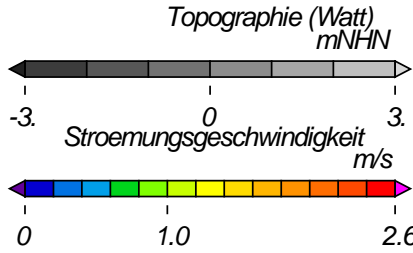
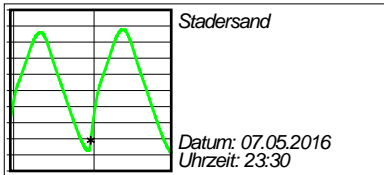


USER: BAW-AK (Referat K3) FILE: nview2d0035.cgm

Springtide - Stroemungsgeschwindigkeit

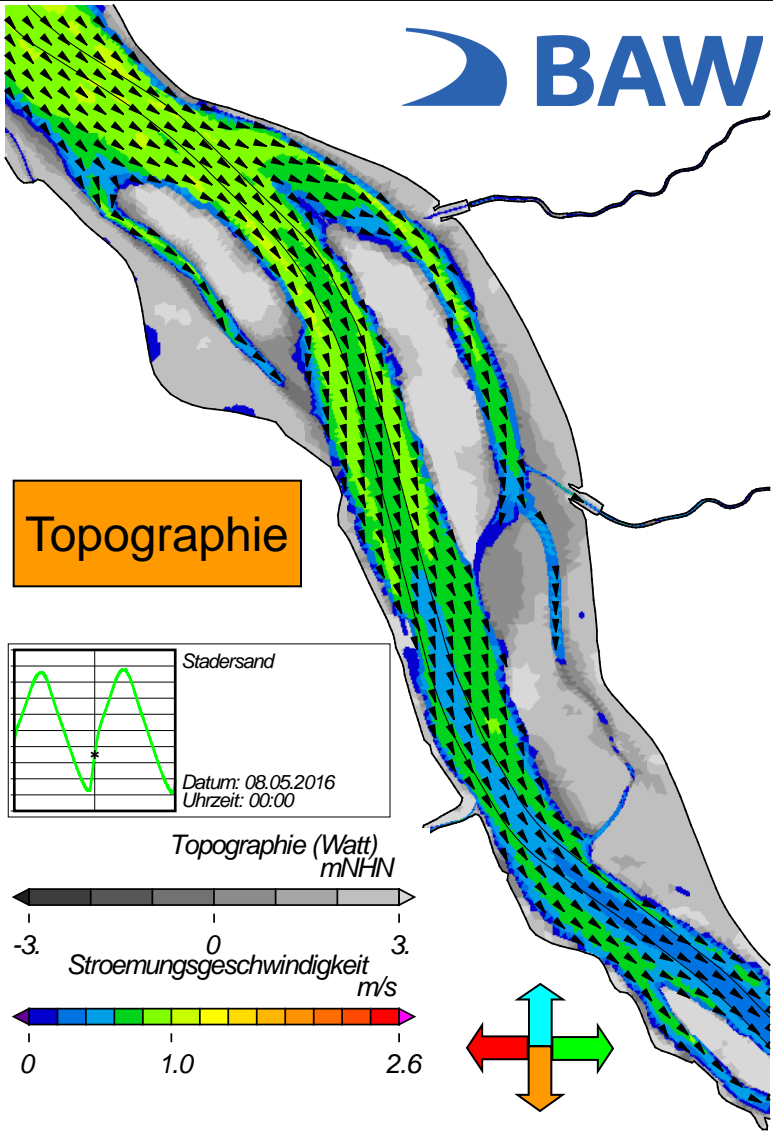


Topographie

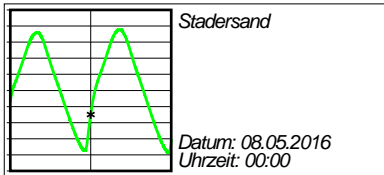


USER: BAW-AK (Referat K3) FILE: nview2d0036.cgm

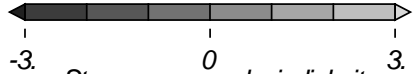
Springtide - Stroemungsgeschwindigkeit



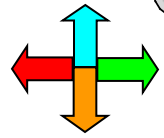
Topographie



Topographie (Watt)
mNHN

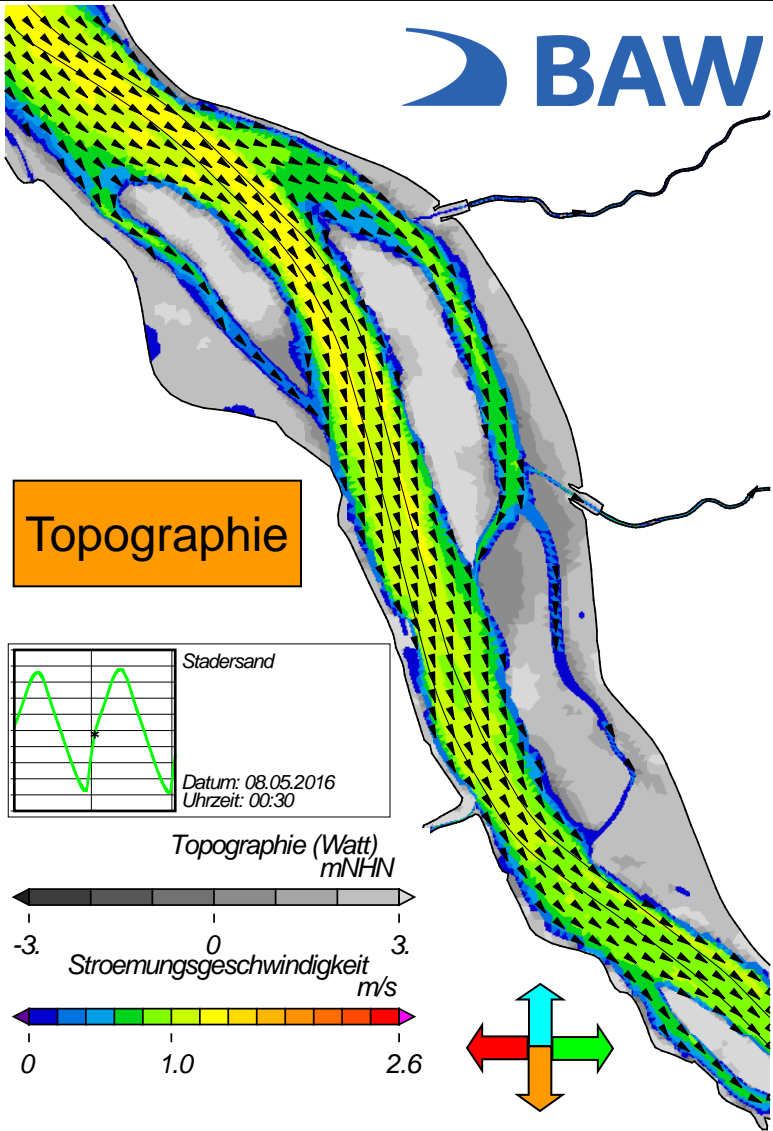


Stroemungsgeschwindigkeit
m/s

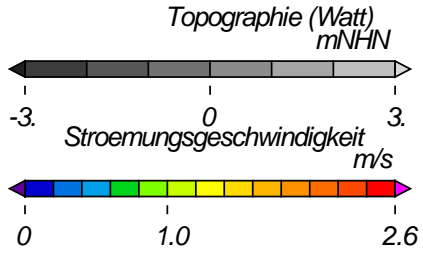
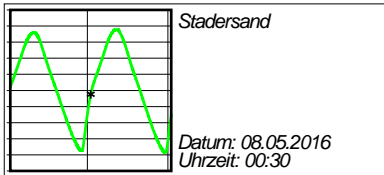


USER: BAW-AK (Referat K3) FILE: nview2d0037.cgm

Springtide - Stroemungsgeschwindigkeit

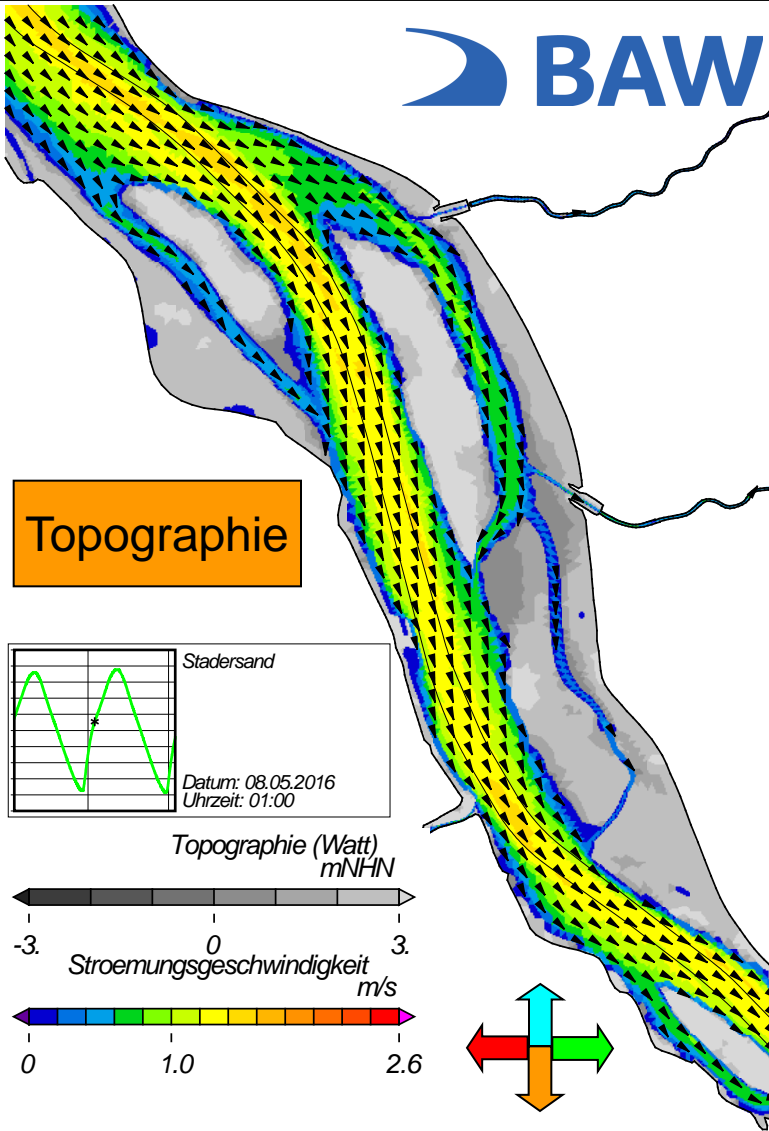


Topographie

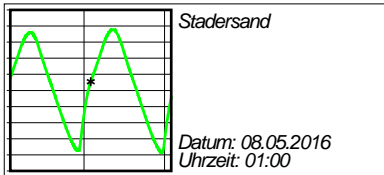


USER: BAW-AK (Referat K3) FILE: nview2d0038.cgm

Springtide - Stroemungsgeschwindigkeit



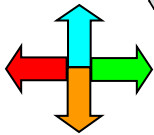
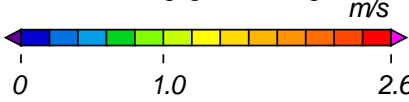
Topographie



Topographie (Watt)
mNHN

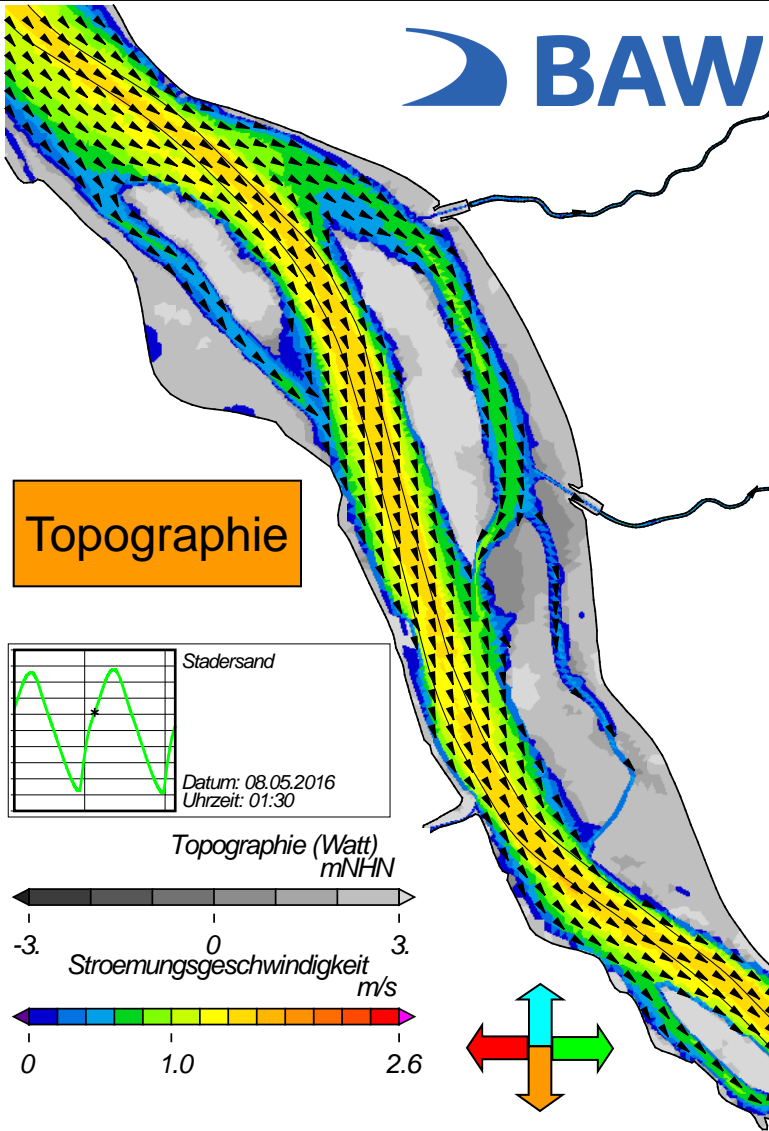


-3. 0 3.
Stroemungsgeschwindigkeit
m/s

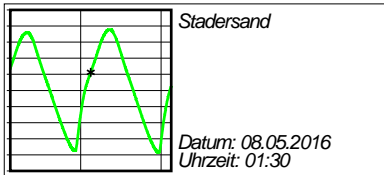


USER: BAW-AK (Referat K3) FILE: nview2d0039.cgm

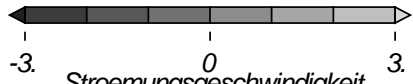
Springtide - Stroemungsgeschwindigkeit



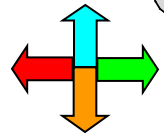
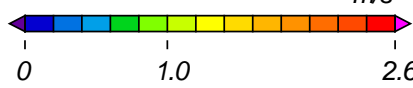
Topographie



Topographie (Watt)
mNHN

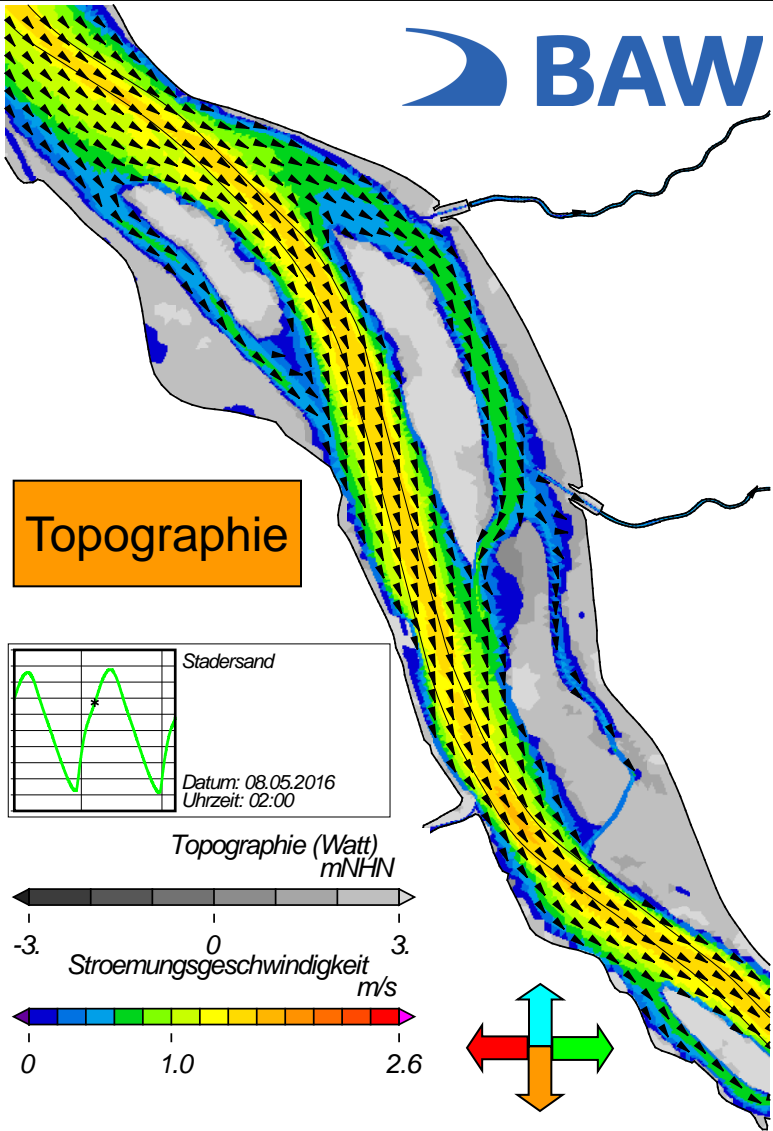


Stroemungsgeschwindigkeit
m/s

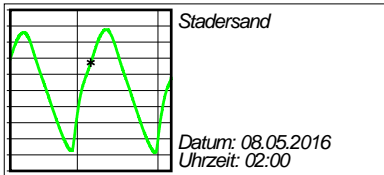


USER: BAW-AK (Referat K3) FILE: nview2d0040.cgm

Springtide - Stroemungsgeschwindigkeit



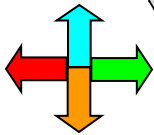
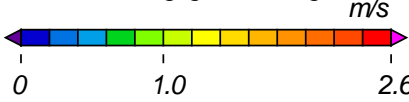
Topographie



Topographie (Watt)
mNHN

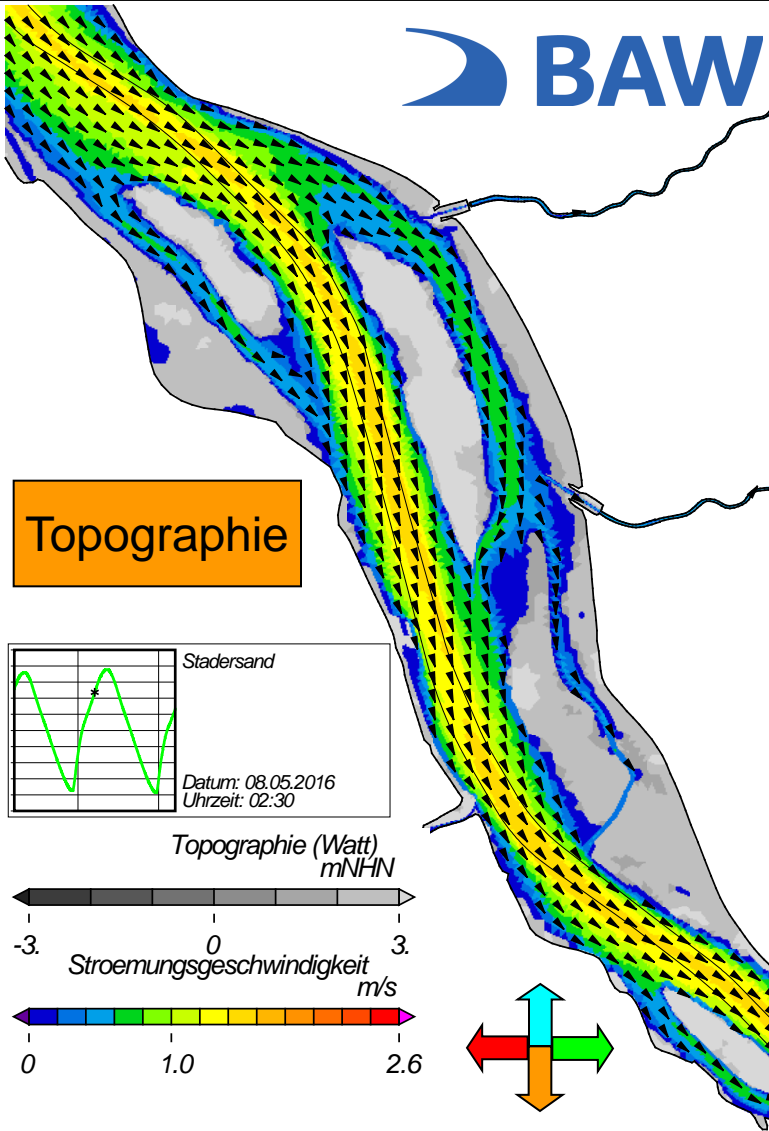


-3. 0 3.
Stroemungsgeschwindigkeit
m/s

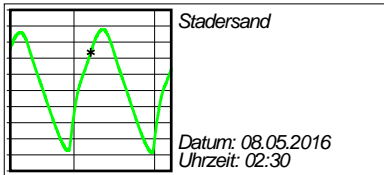


USER: BAW-AK (Referat K3) FILE: nview2d001.cgm

Springtide - Stroemungsgeschwindigkeit



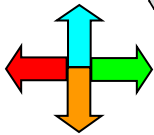
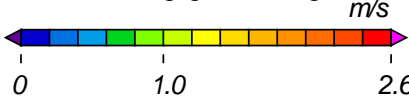
Topographie



Topographie (Watt)
mNHN

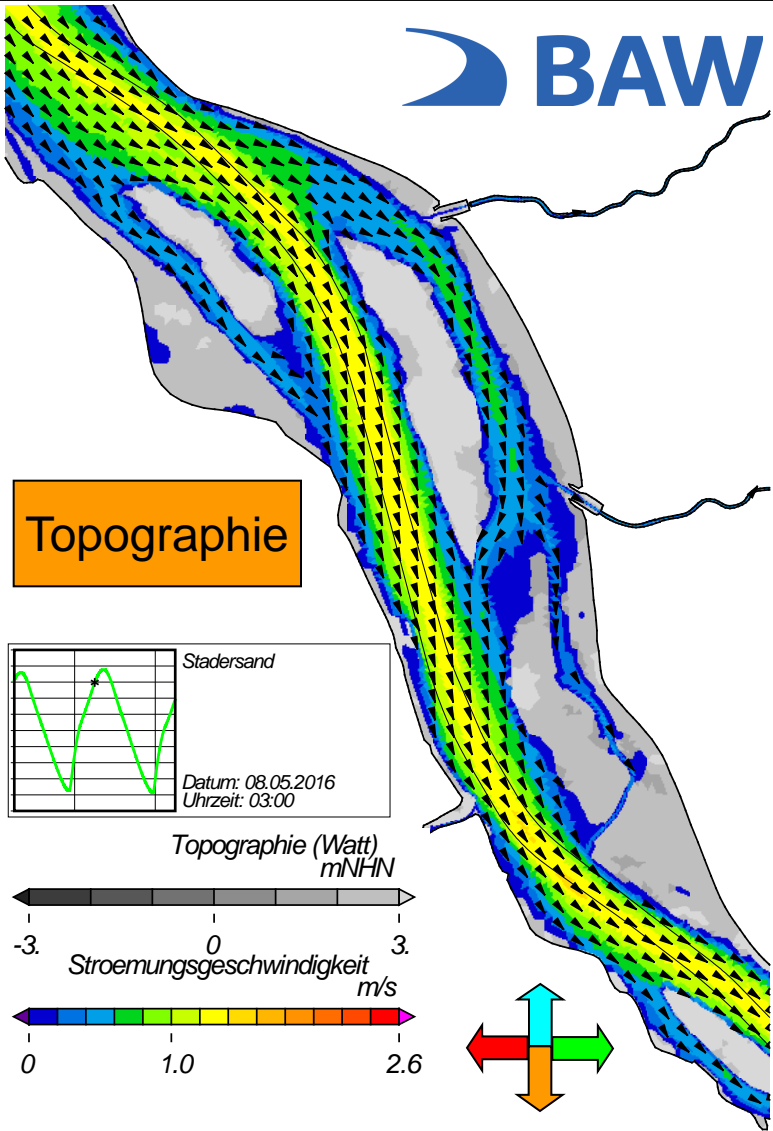


-3. 0 3.
Stroemungsgeschwindigkeit
m/s

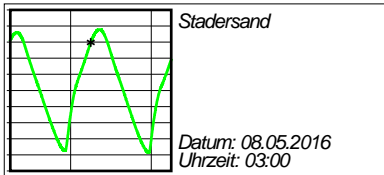


USER: BAW-AK (Referat K3) FILE: nview2d0042.cgm

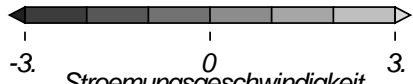
Springtide - Stroemungsgeschwindigkeit



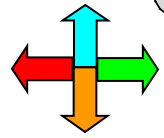
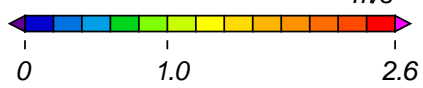
Topographie



Topographie (Watt)
mNHN

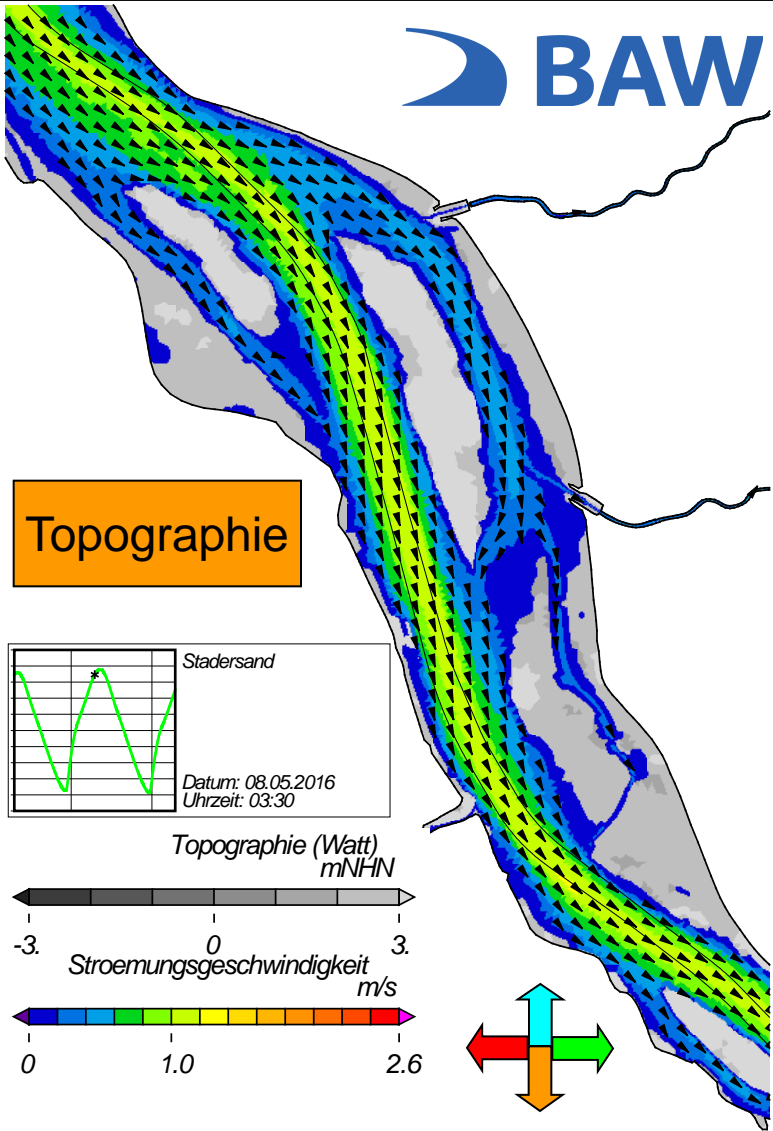


Stroemungsgeschwindigkeit
m/s

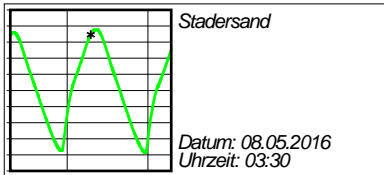


USER: BAW-AK (Referat K3) FILE: nviewz00043.cgm

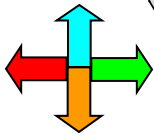
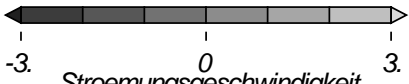
Springtide - Stroemungsgeschwindigkeit



Topographie

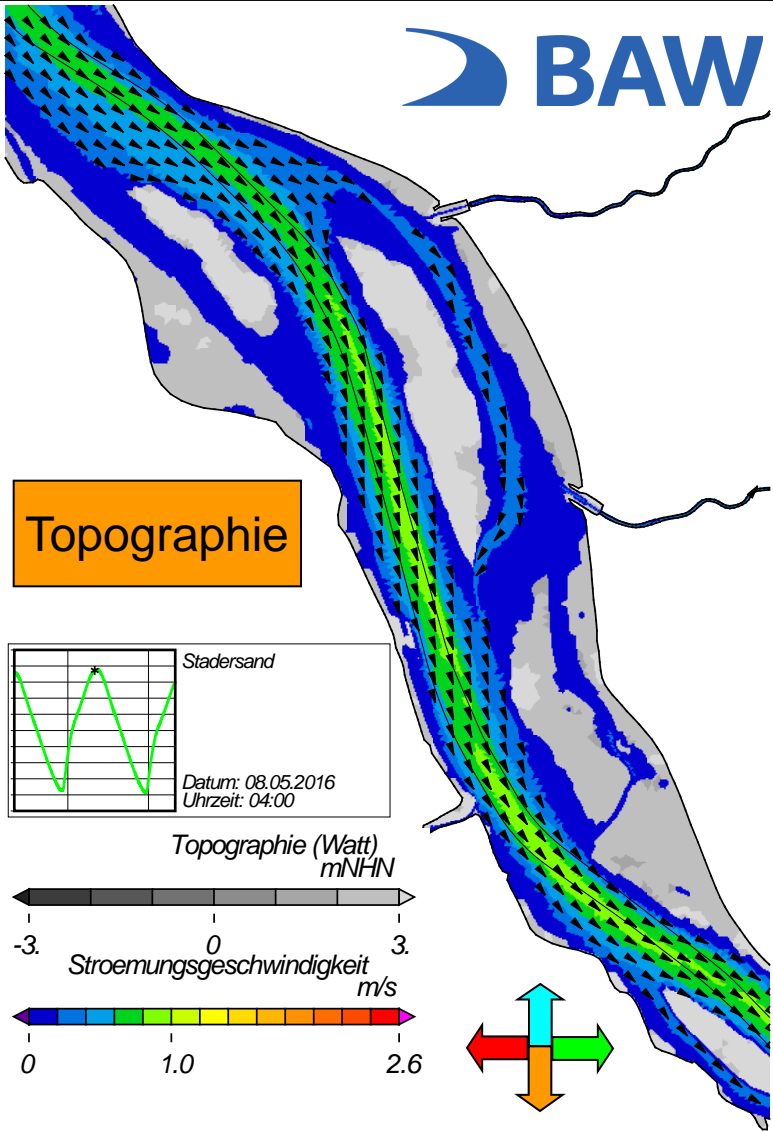


Topographie (Watt)
mNHN

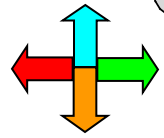
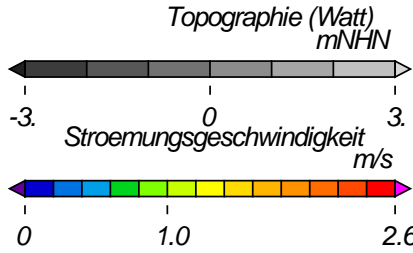
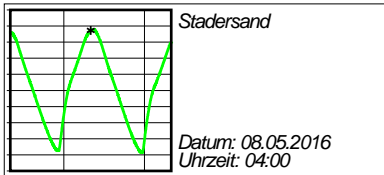


USER: BAW-AK (Referat K3) FILE: nviewz00014.cgm

Springtide - Stroemungsgeschwindigkeit

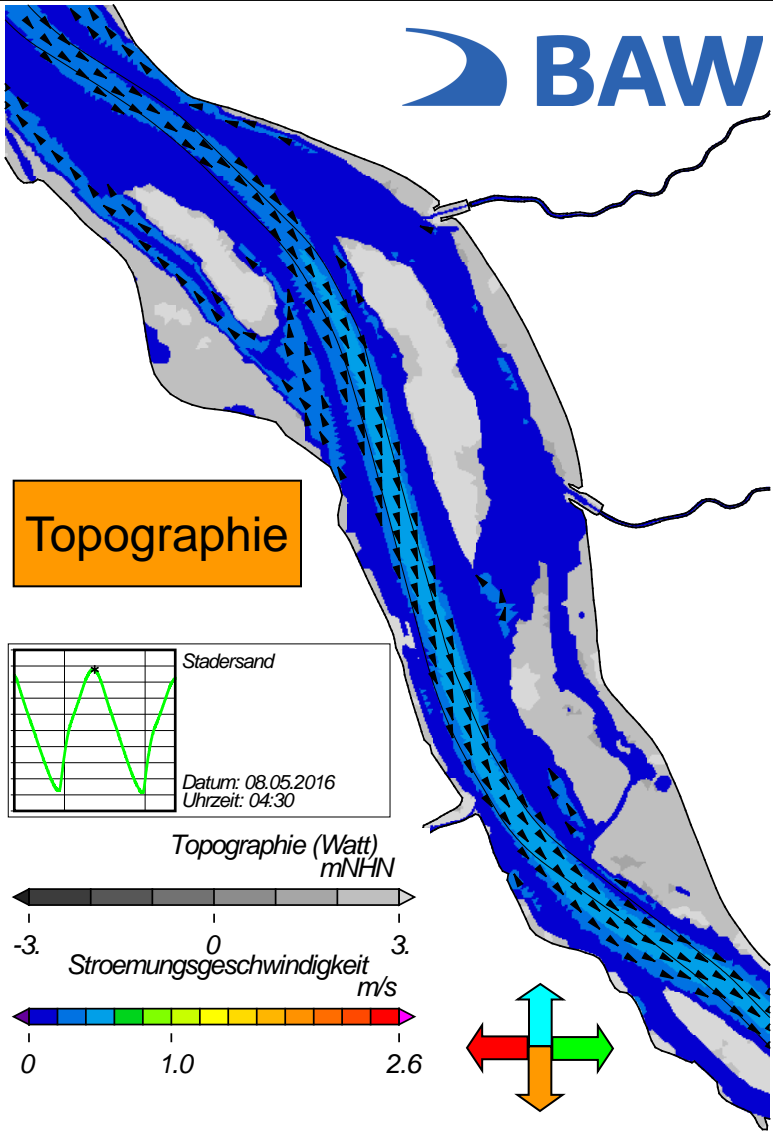


Topographie

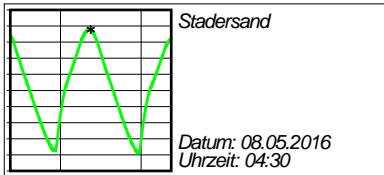


USER: BAW-AK (Referat K3) FILE: nview200745.cgm

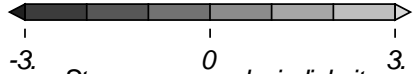
Springtide - Stroemungsgeschwindigkeit



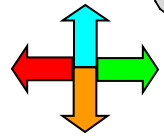

Topographie



Topographie (Watt)
mNHN

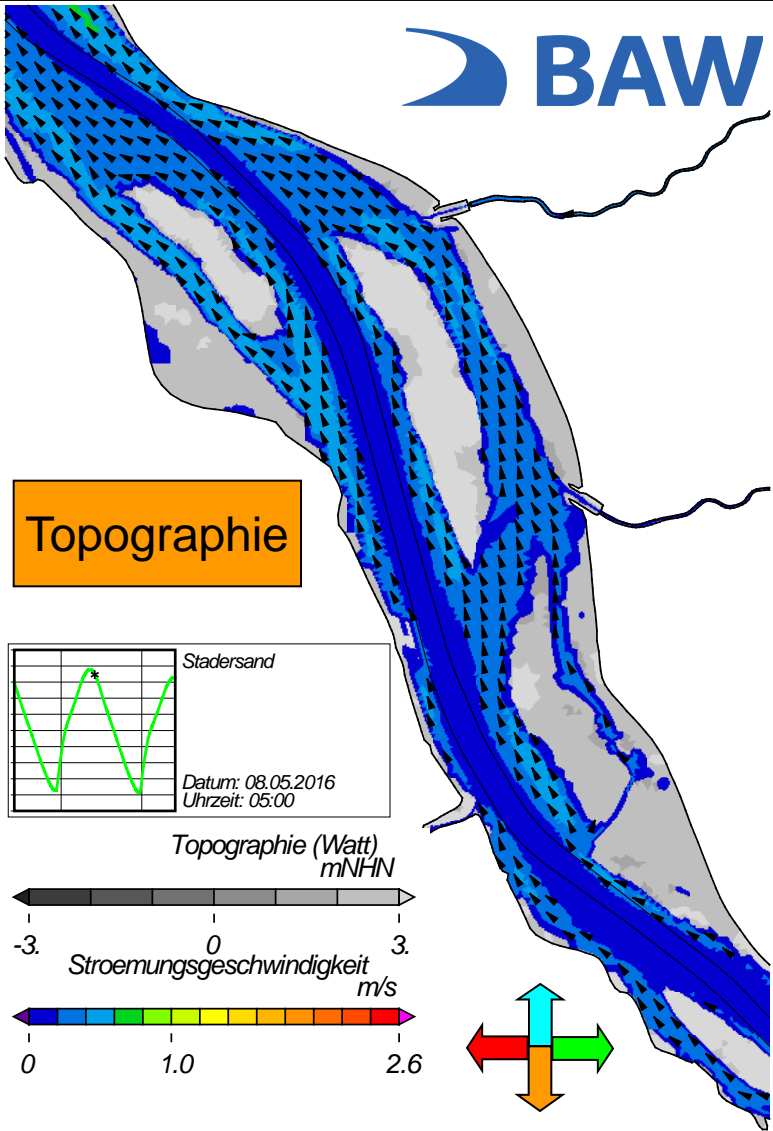


Stroemungsgeschwindigkeit
m/s

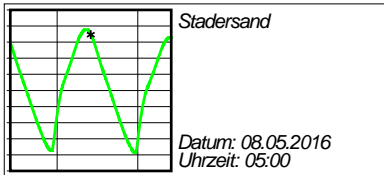


USER: BAW-AK (Referat K3) FILE: nview200716.cgm

Springtide - Stroemungsgeschwindigkeit



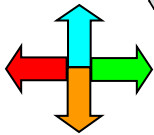
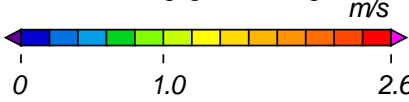
Topographie



Topographie (Watt)
mNHN

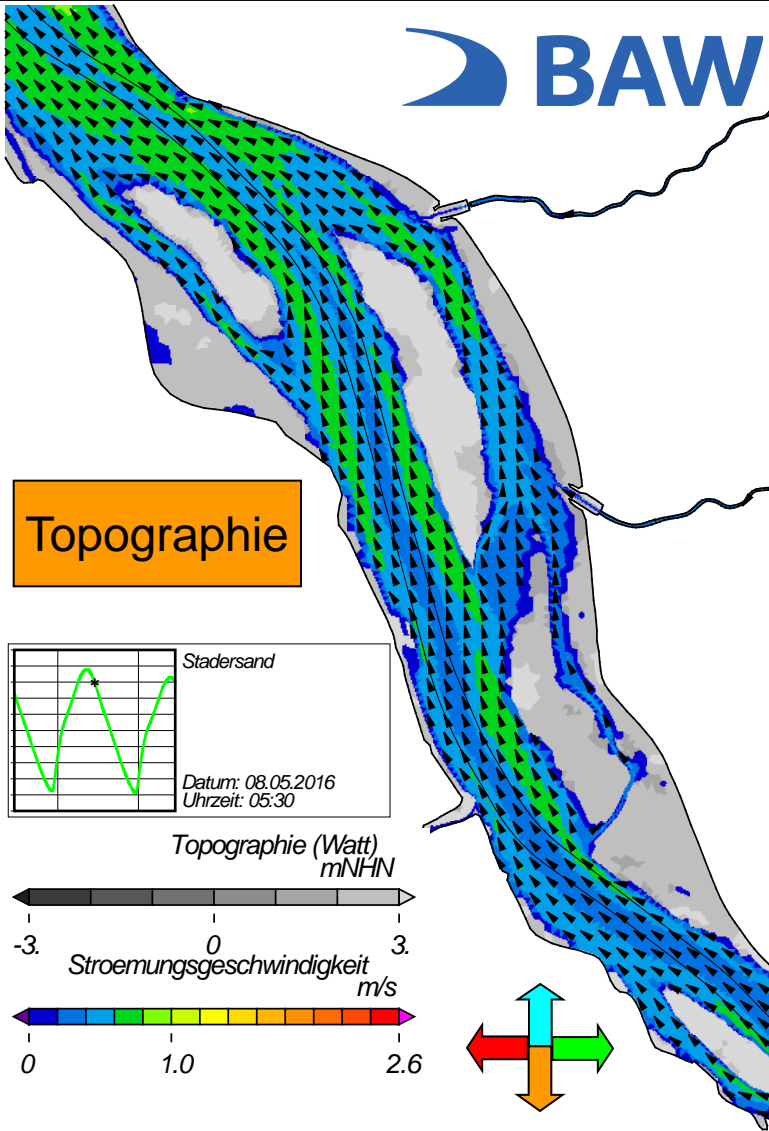


Stroemungsgeschwindigkeit
m/s

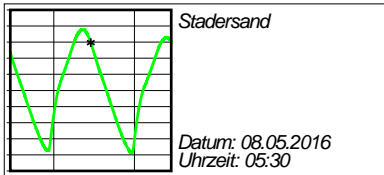


USER: BAW-AK (Referat K3) FILE: nview2d0047.cgm

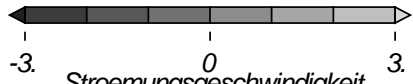
Springtide - Stroemungsgeschwindigkeit



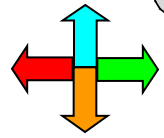
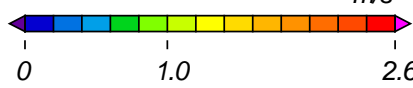
Topographie



Topographie (Watt)
mNHN



Stroemungsgeschwindigkeit
m/s

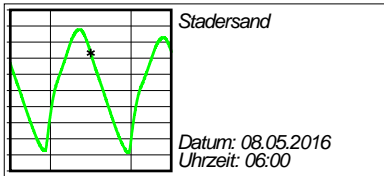


USER: BAW-AK (Referat K3) FILE: nview2d0048.cgm


Springtide - Stroemungsgeschwindigkeit



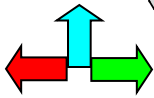
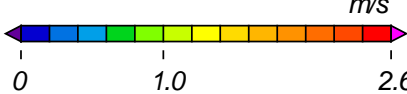
Topographie



Topographie (Watt)
mNHN



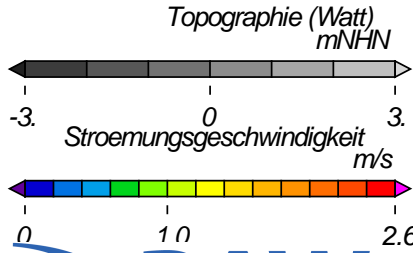
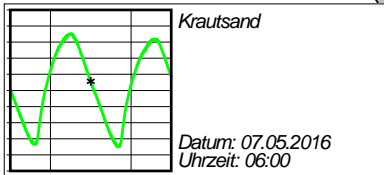
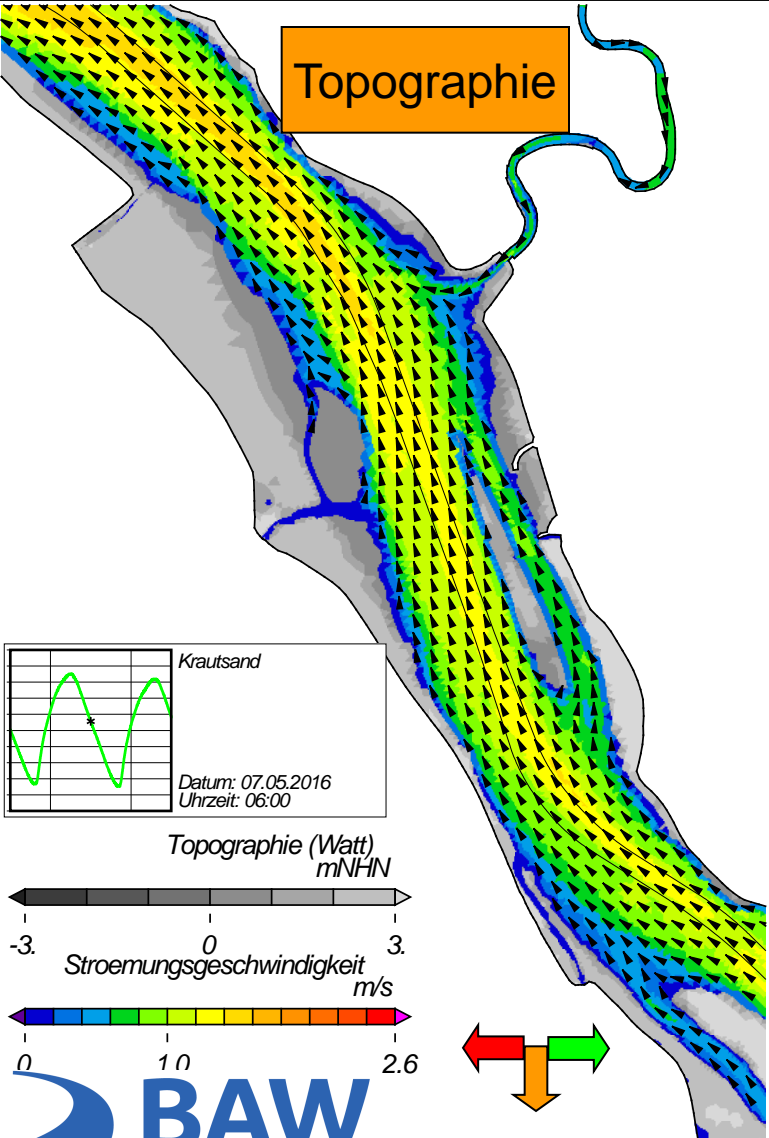
Stroemungsgeschwindigkeit
m/s



USER: BAW-AK (Referat K3) FILE: nview2d0001.cgm

Springtide - Stroemungsgeschwindigkeit

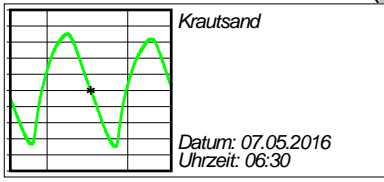
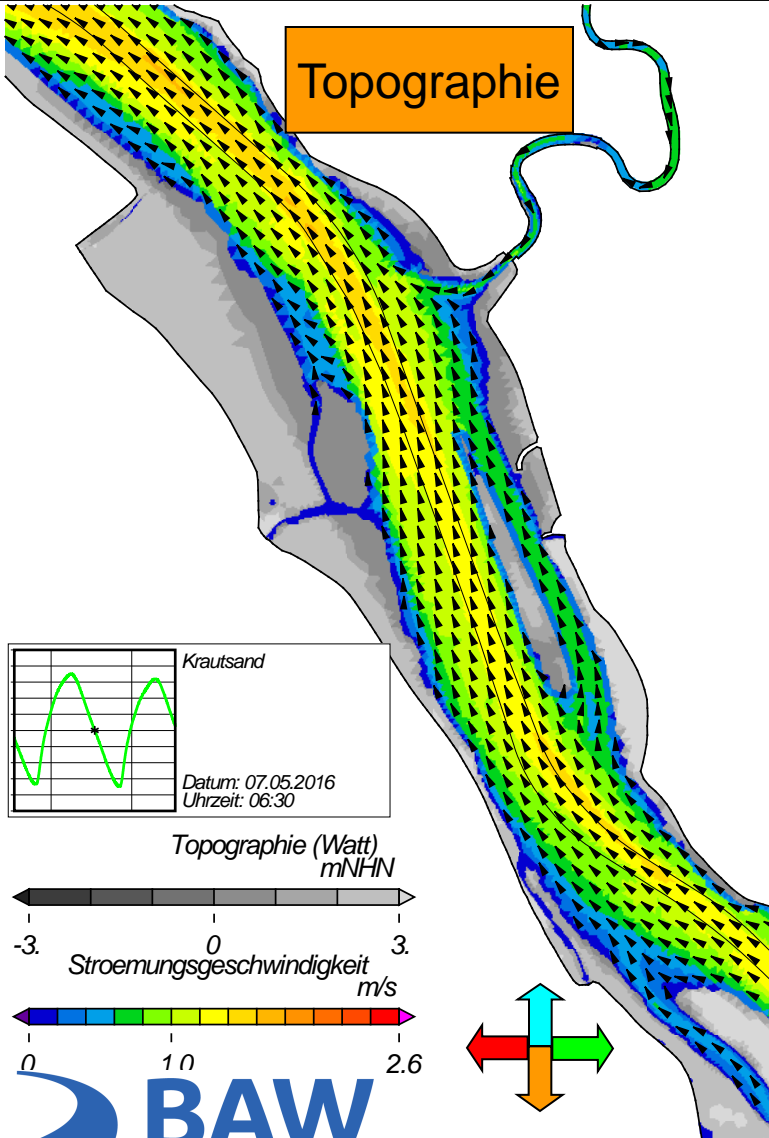
Topographie



USER: BAW-AK (Referat K3) FILE: nview2d0001.cgm

Springtide - Stroemungsgeschwindigkeit

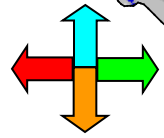
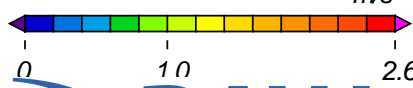
Topographie



Topographie (Watt)
mNHN



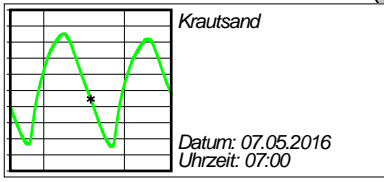
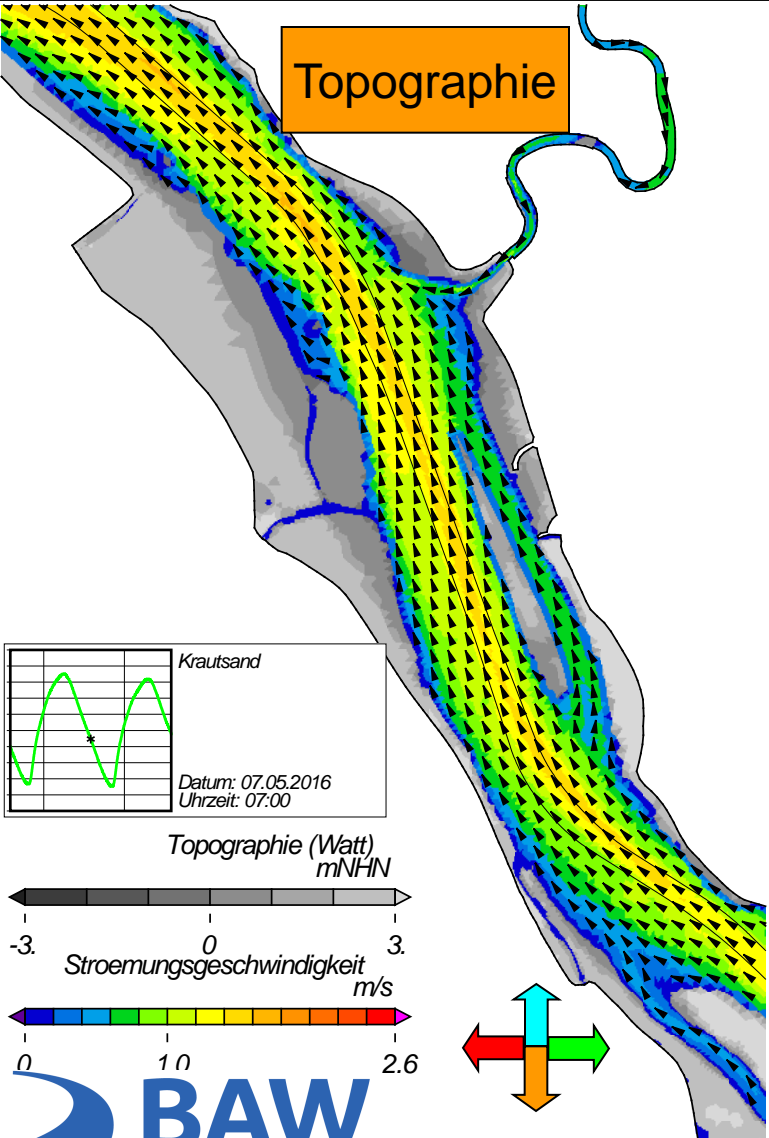
Stroemungsgeschwindigkeit
m/s



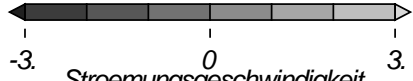
USER: BAW-AK (Referat K3) FILE: nview2d0002.cgm

Springtide - Stroemungsgeschwindigkeit

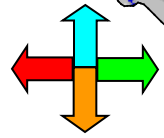
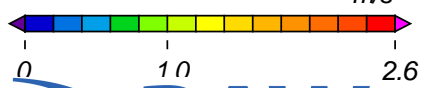
Topographie



Topographie (Watt)
mNHN



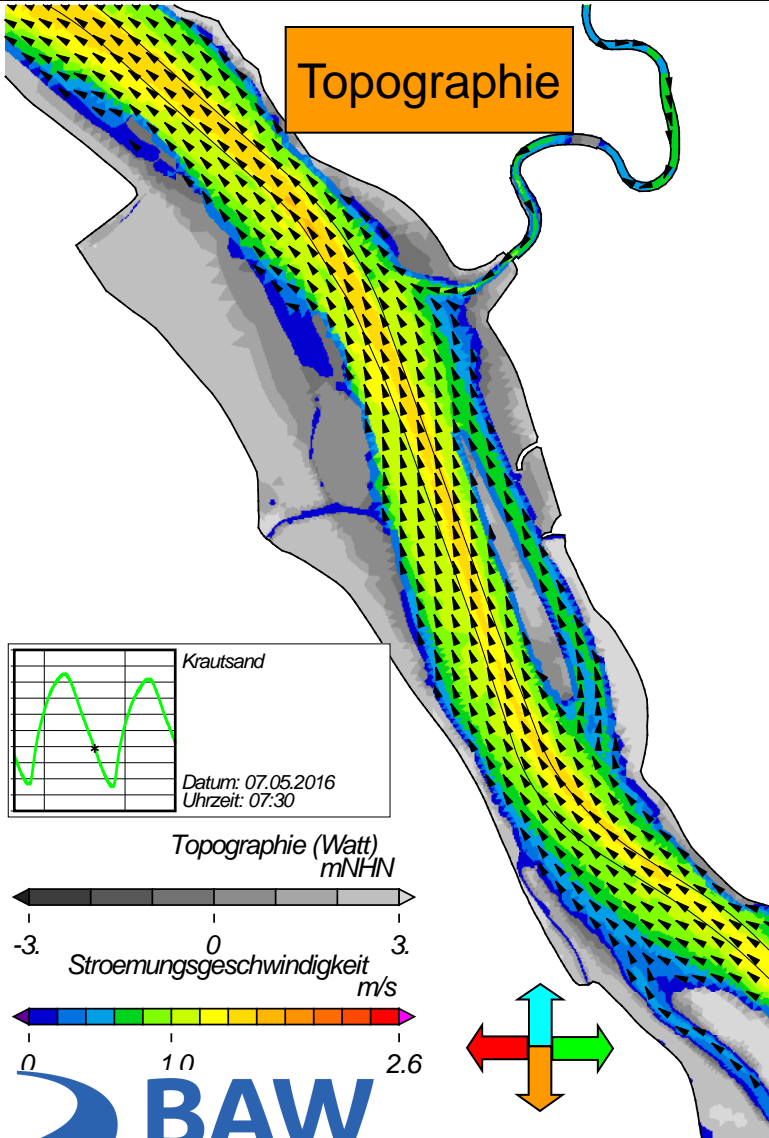
Stroemungsgeschwindigkeit
m/s



USER: BAW-AK (Referat K3) FILE: nview2d0003.cgm

Springtide - Stroemungsgeschwindigkeit

Topographie

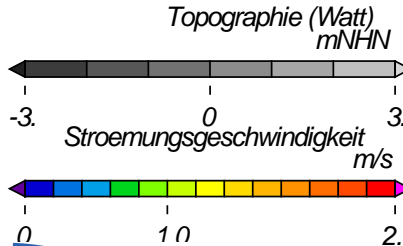
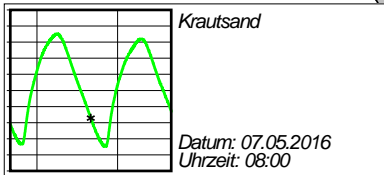
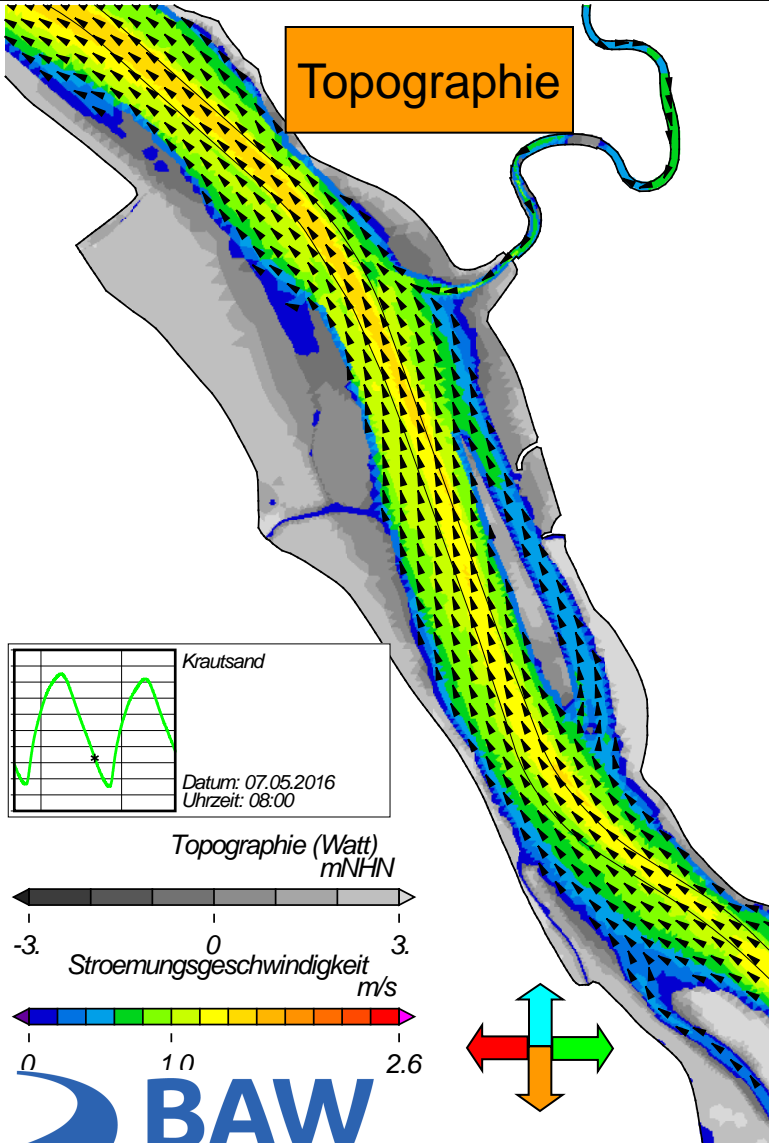


USER: BAW-AK (Referat K3) FILE: nview2d0004.cgm



Springtide - Stroemungsgeschwindigkeit

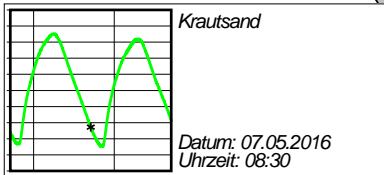
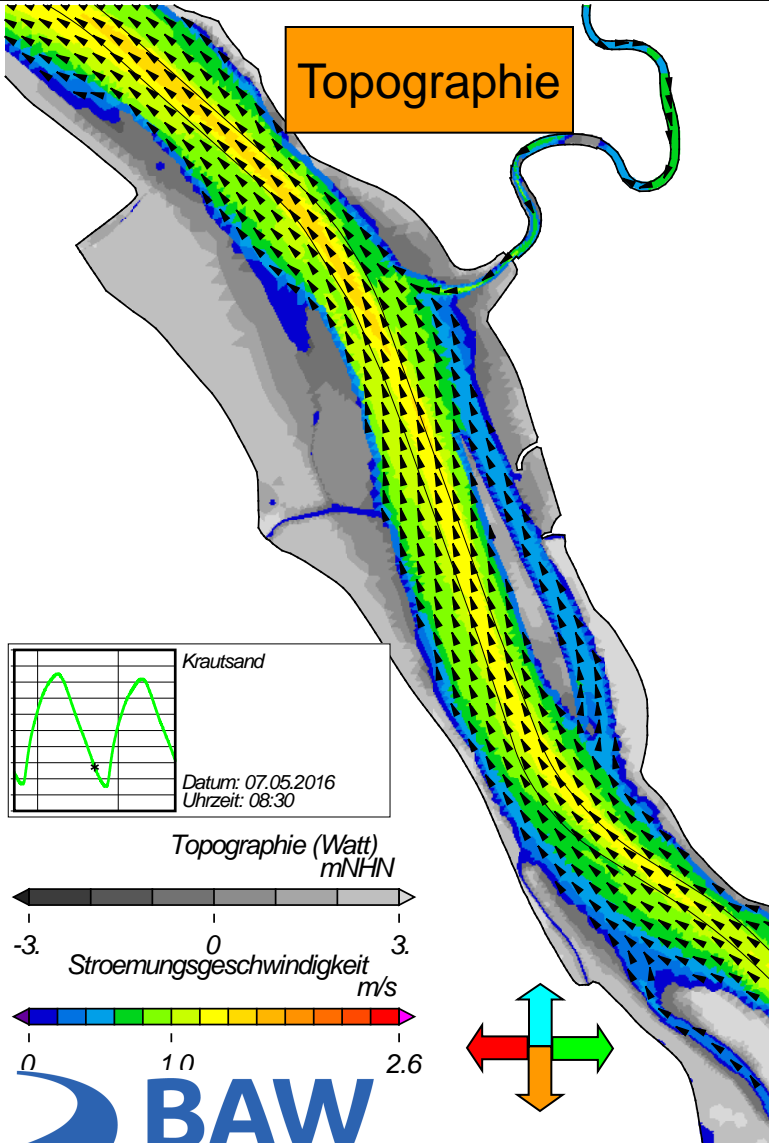
Topographie



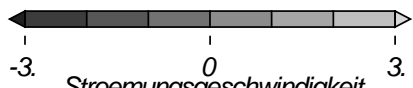
USER: BAW-AK (Referat K3) FILE: nview2d0005.cgm

Springtide - Stroemungsgeschwindigkeit

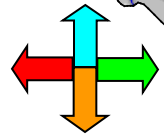
Topographie



Topographie (Watt)
mNHN



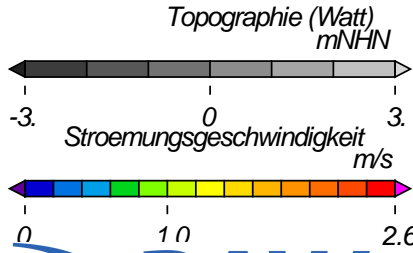
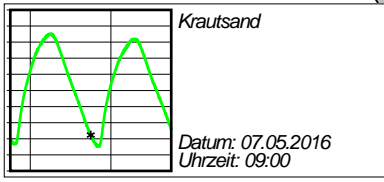
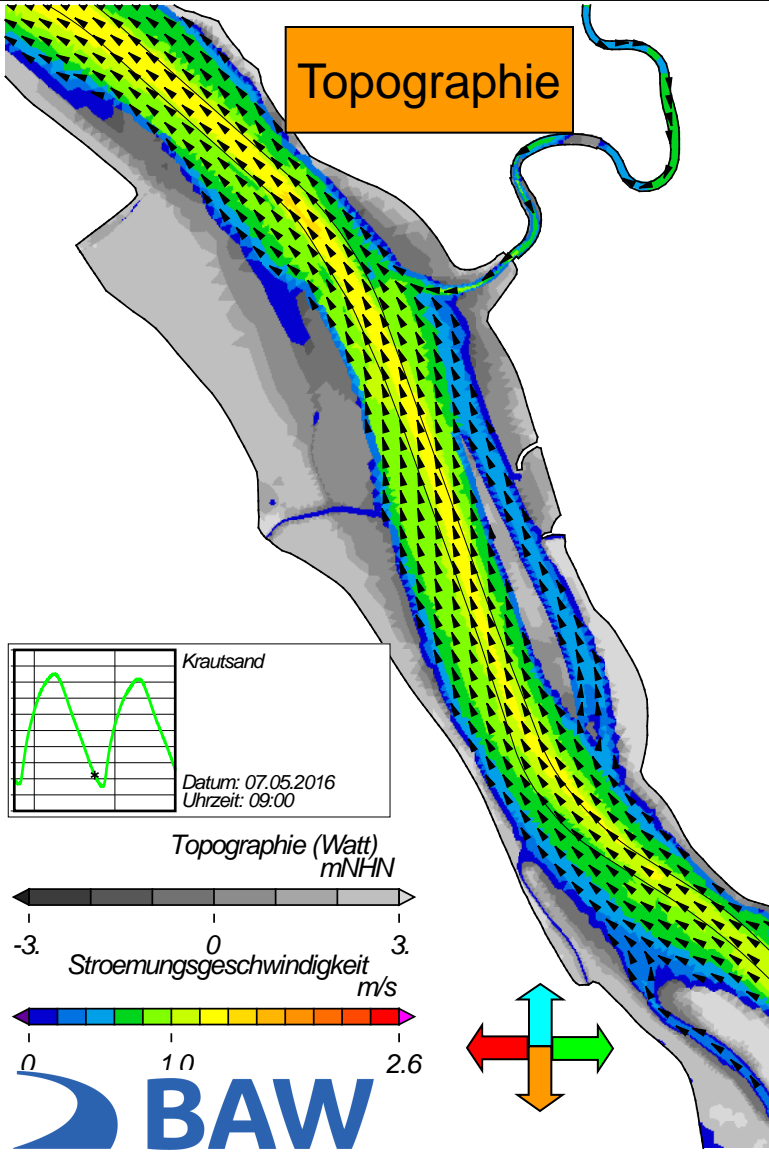
Stroemungsgeschwindigkeit
m/s



USER: BAW-AK (Referat K3) FILE: nview2d0006.cgm

Springtide - Stroemungsgeschwindigkeit

Topographie

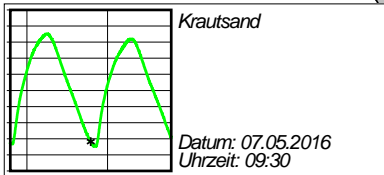
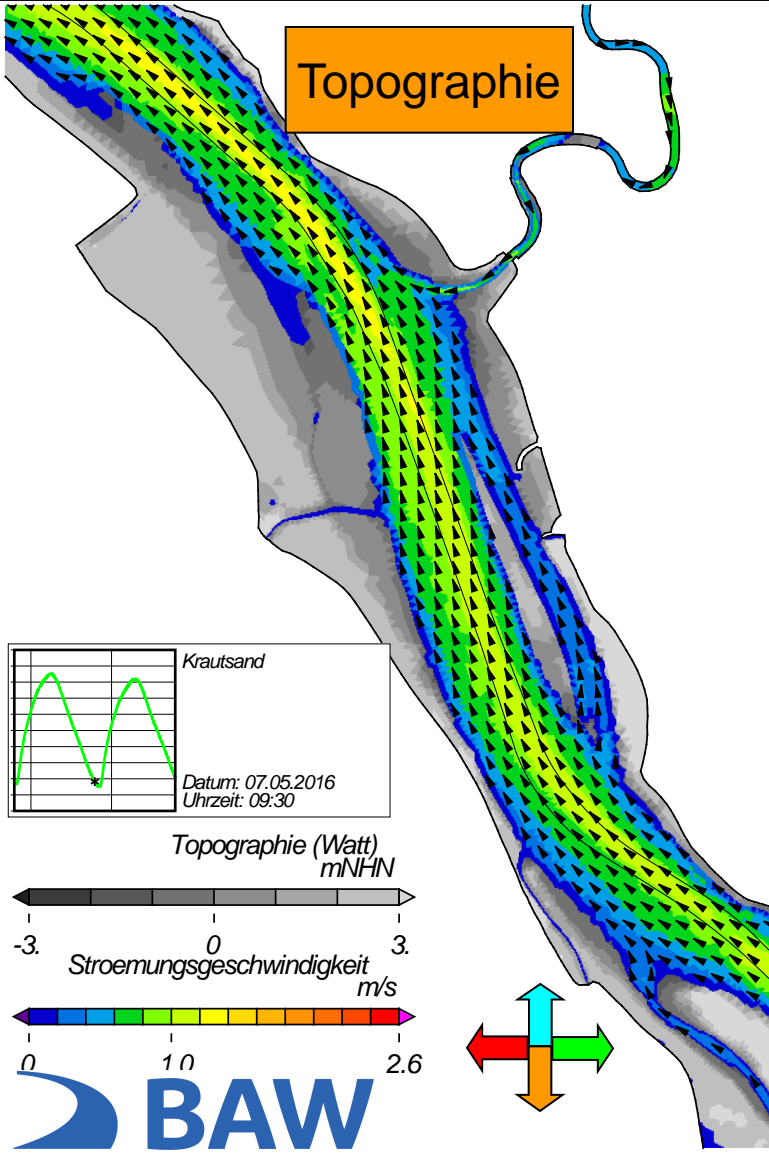


USER: BAW-AK (Referat K3) FILE: nview2d0007.cgm

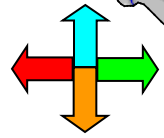
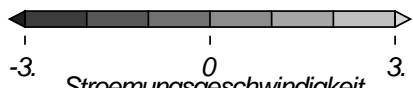


Springtide - Stroemungsgeschwindigkeit

Topographie



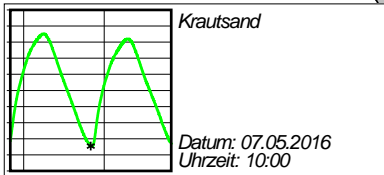
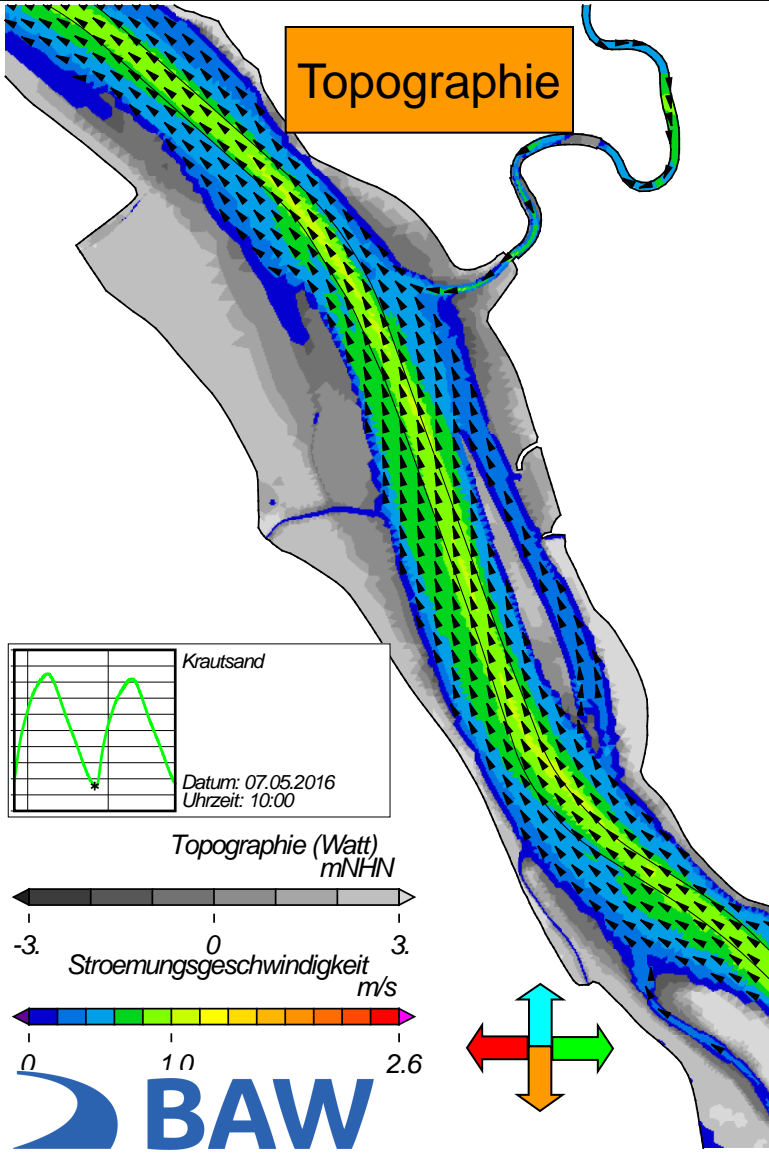
Topographie (Watt)
mNHN



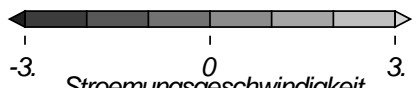
USER: BAW-AK (Referat K3) FILE: nview2d0008.cgm

Springtide - Stroemungsgeschwindigkeit

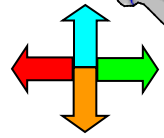
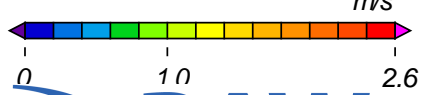
Topographie



Topographie (Watt)
mNHN



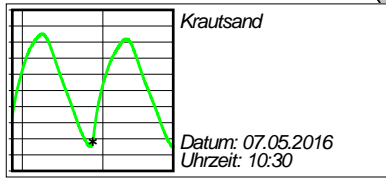
Stroemungsgeschwindigkeit
m/s



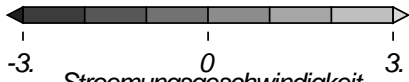
USER: BAW-AK (Referat K3) FILE: nview2d0009.cgm

Springtide - Stroemungsgeschwindigkeit

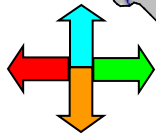
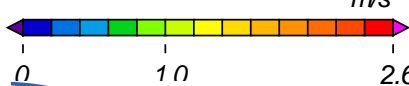
Topographie



Topographie (Watt)
mNHN

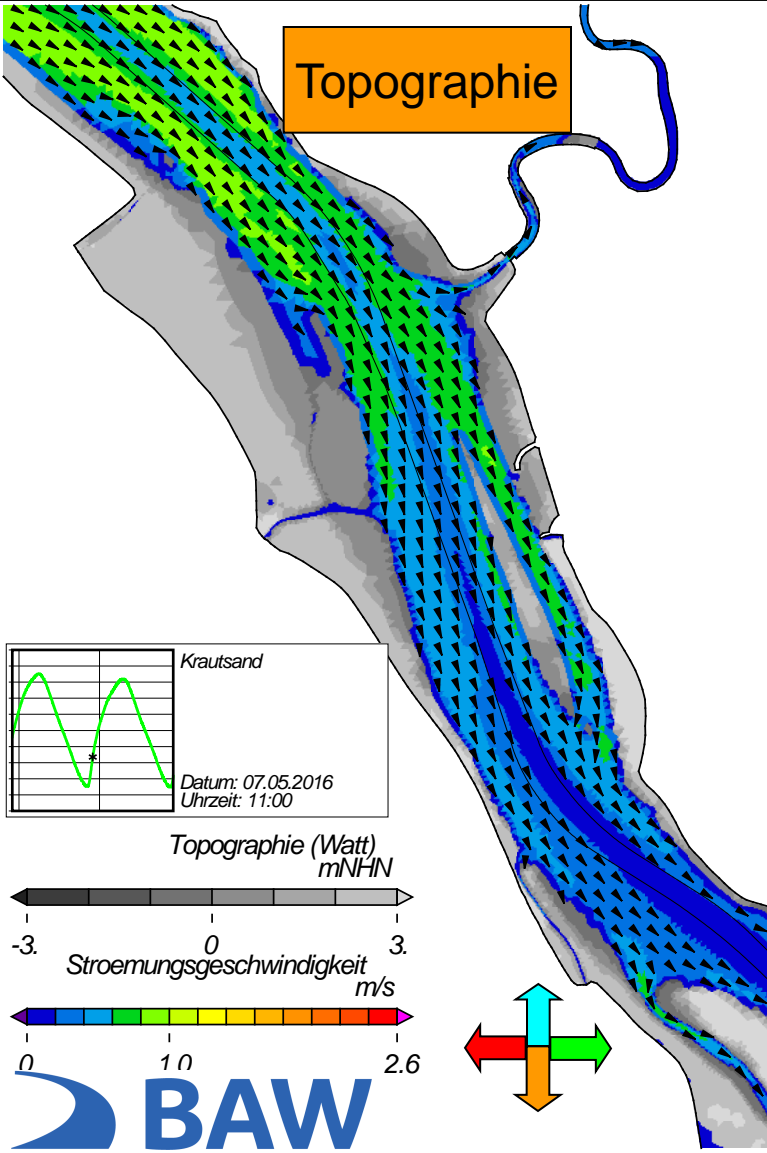


Stroemungsgeschwindigkeit
m/s

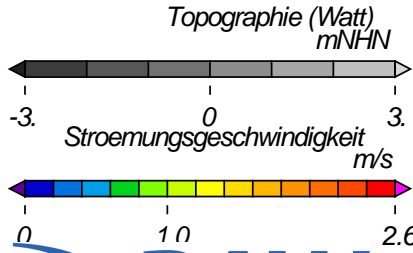
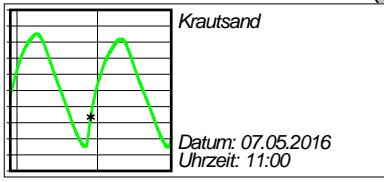


Springtide - Stroemungsgeschwindigkeit

Topographie

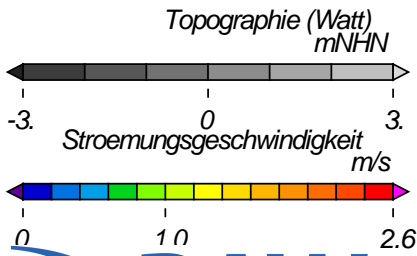
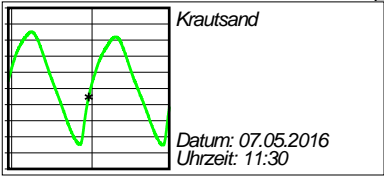
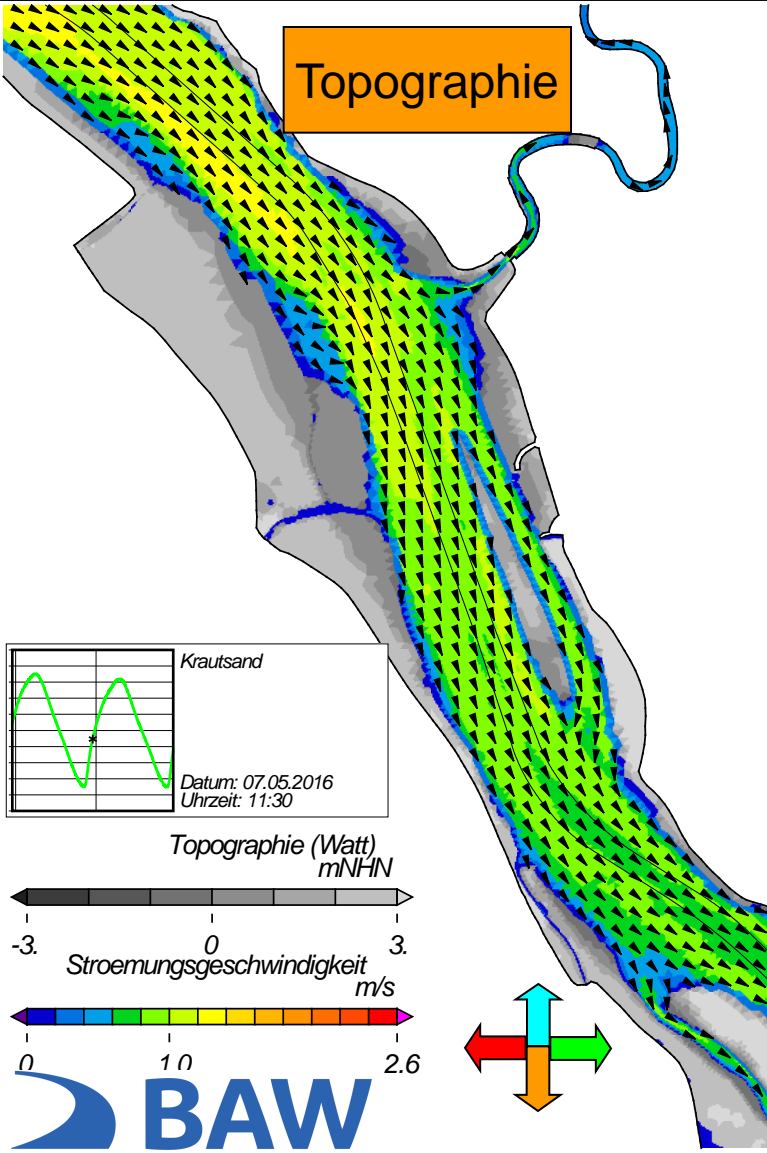


USER: BAW-AK (Referat K3) FILE: nview2d0011.cgm



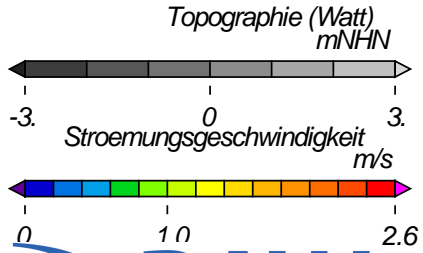
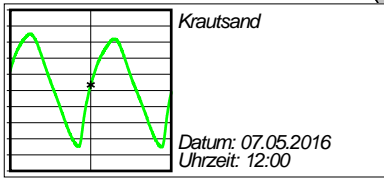
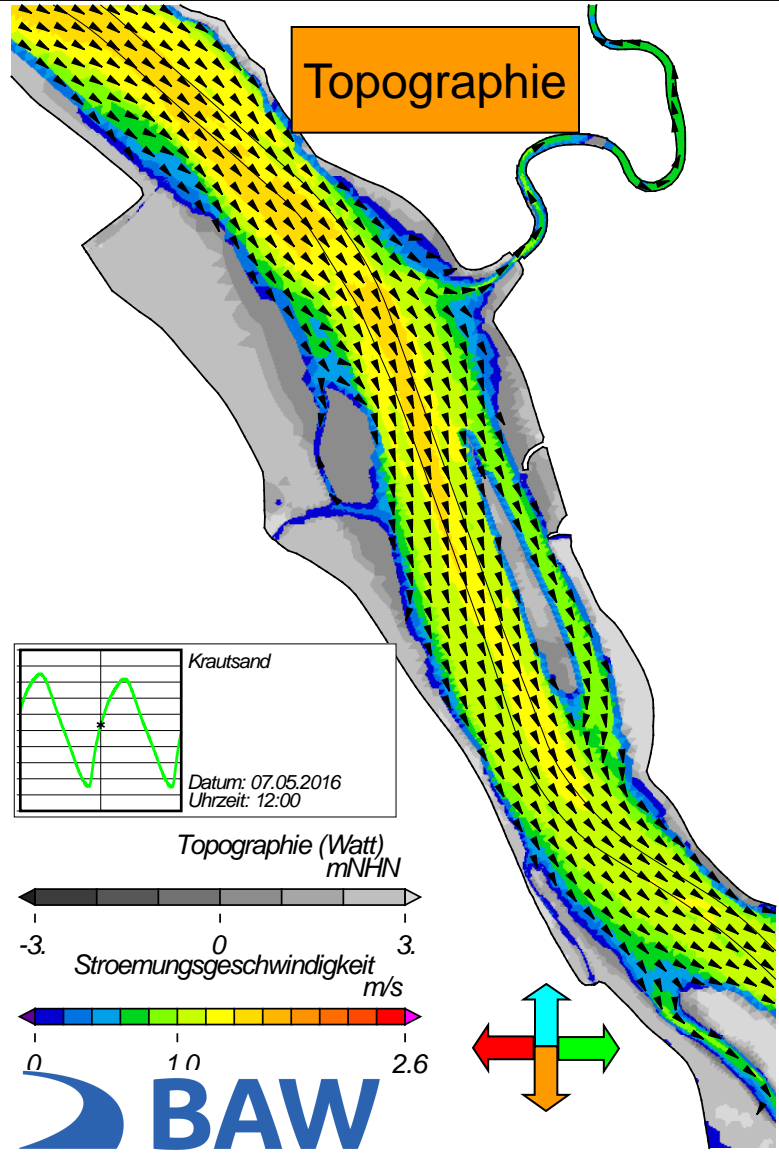
Springtide - Stroemungsgeschwindigkeit

Topographie



Springtide - Stroemungsgeschwindigkeit

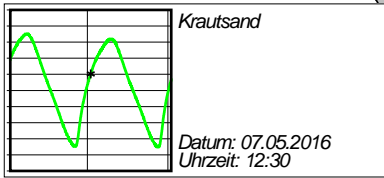
Topographie



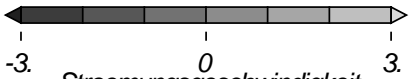
USER: BAW-AK (Referat K3) FILE: nview2d0013.cgm

Springtide - Stroemungsgeschwindigkeit

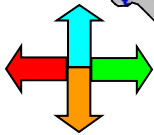
Topographie



Topographie (Watt)
mNHN



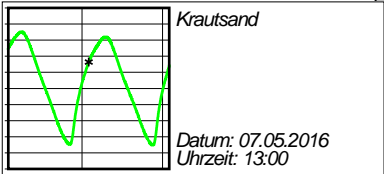
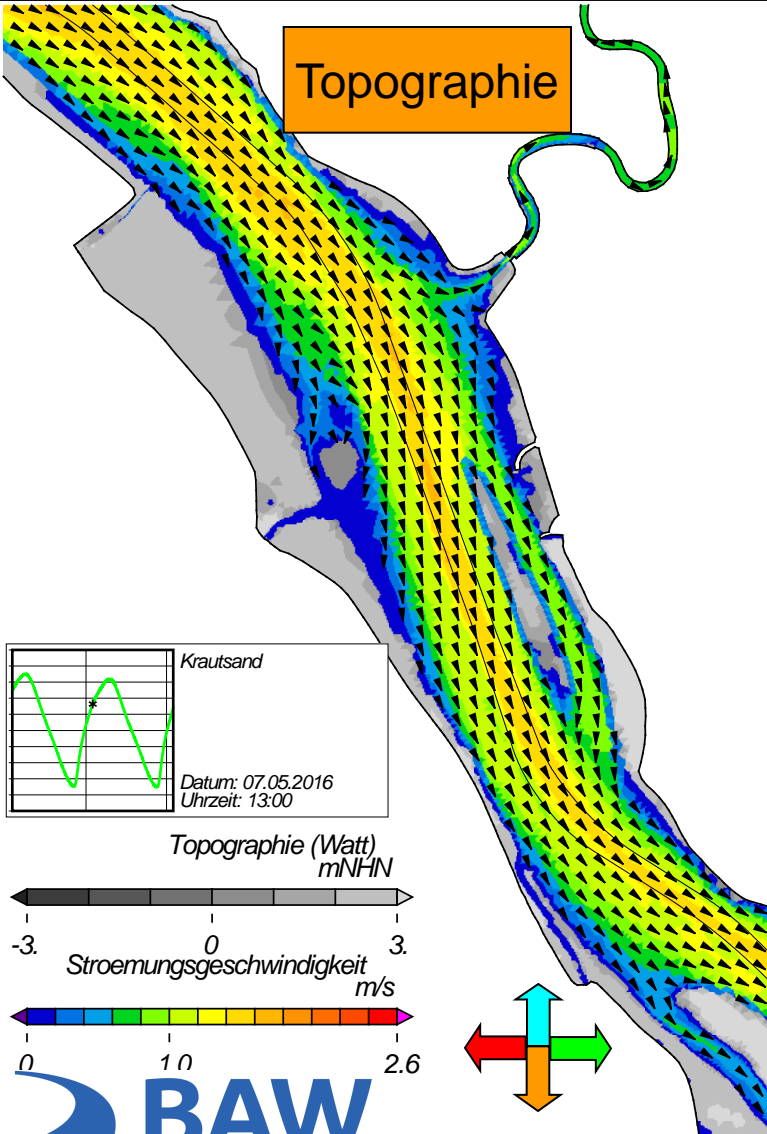
Stroemungsgeschwindigkeit
m/s




USER: BAW-AK (Referat K3) FILE: nview2d0014.cgm

Springtide - Stroemungsgeschwindigkeit

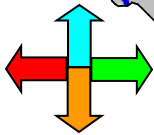
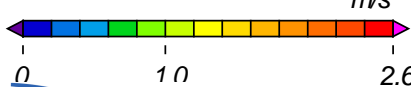
Topographie



Topographie (Watt)
mNHN

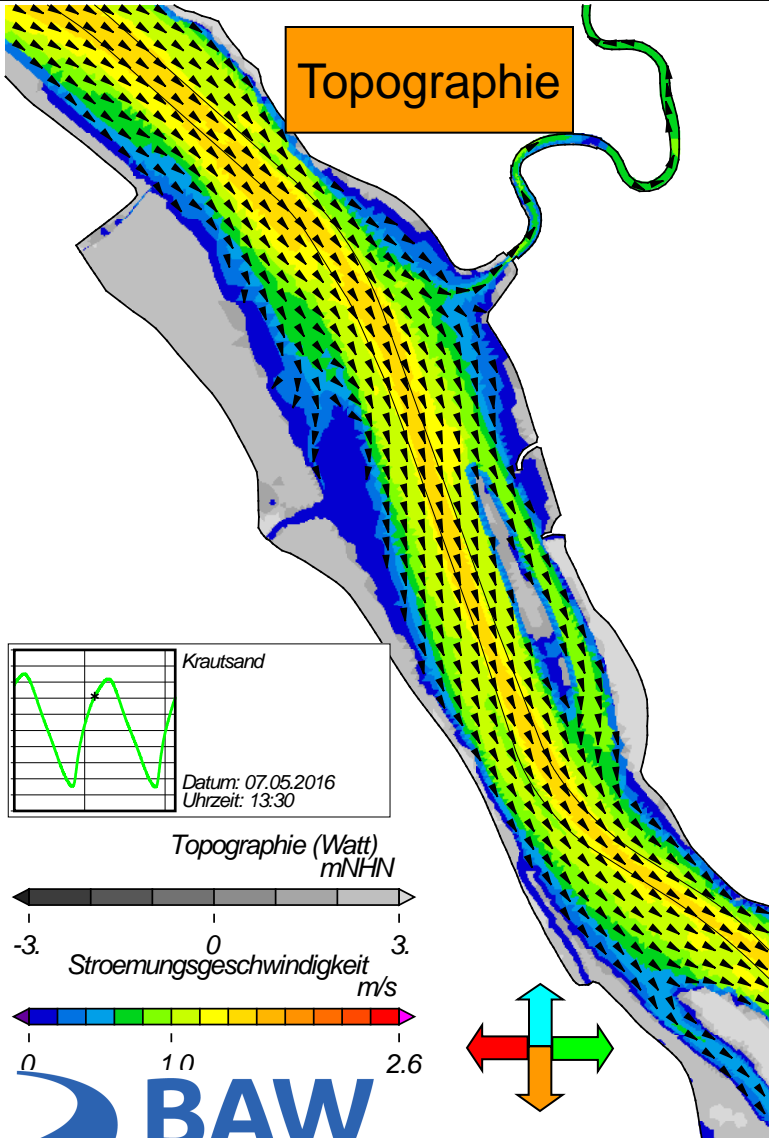


Stroemungsgeschwindigkeit
m/s



Springtide - Stroemungsgeschwindigkeit

Topographie

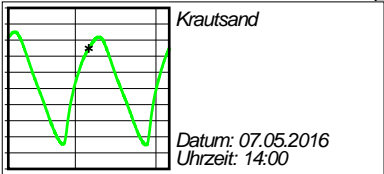
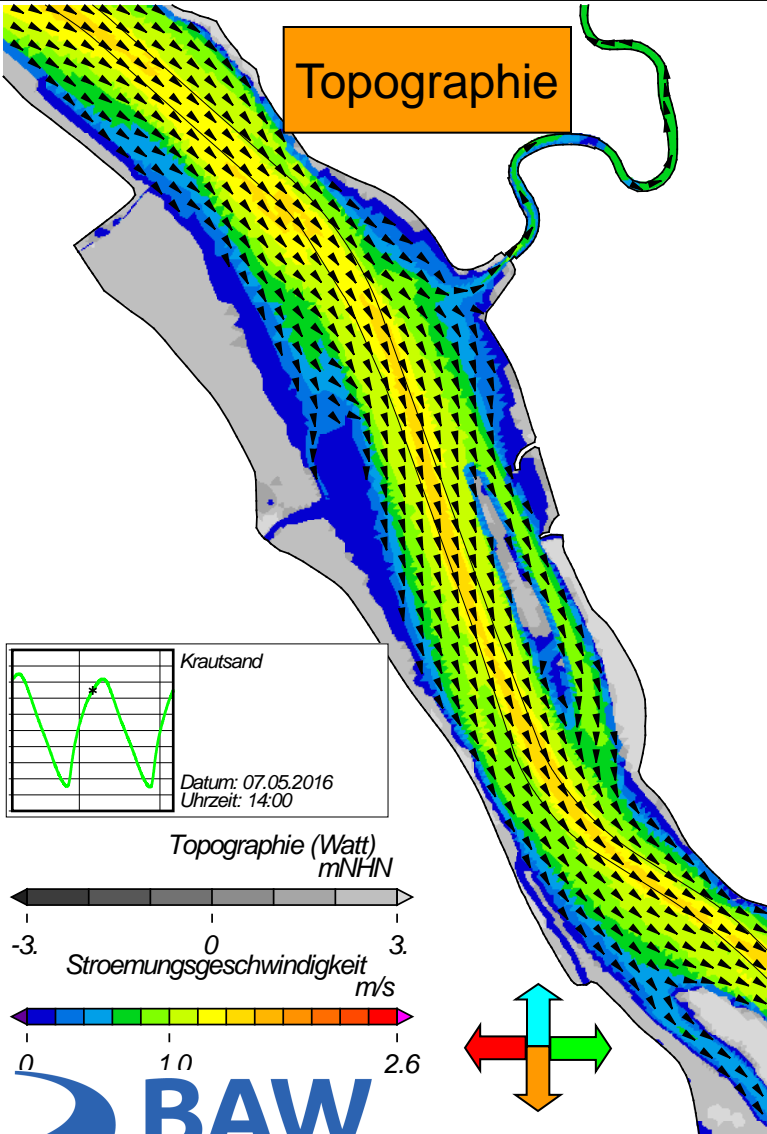


USER: BAW-AK (Referat K3) FILE: nview2d0016.cgm

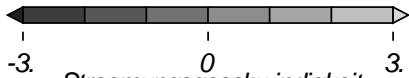


Springtide - Stroemungsgeschwindigkeit

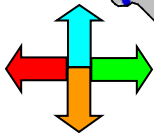
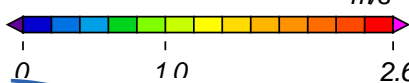
Topographie



Topographie (Watt)
mNHN

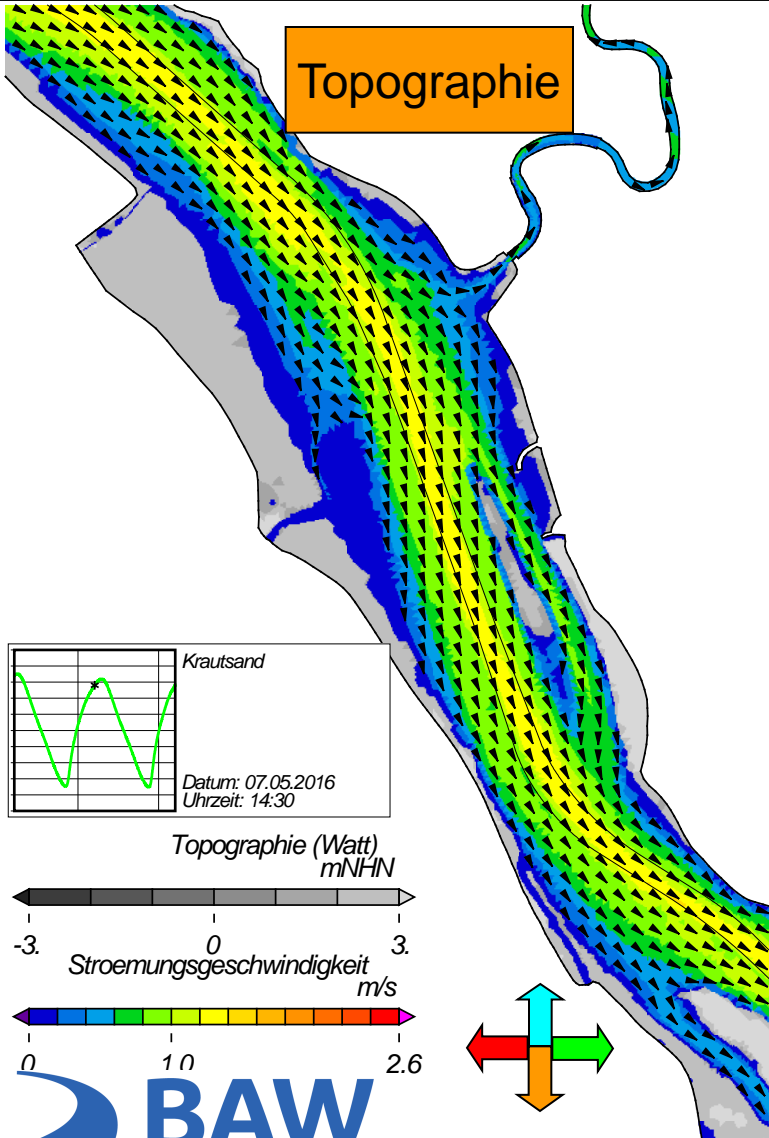


Stroemungsgeschwindigkeit
m/s



Springtide - Stroemungsgeschwindigkeit

Topographie

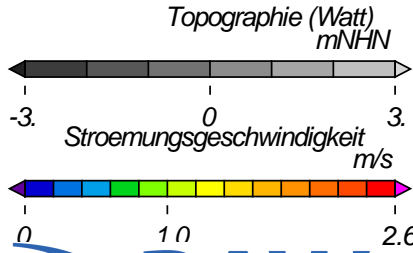
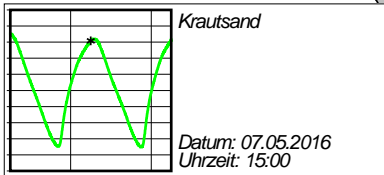
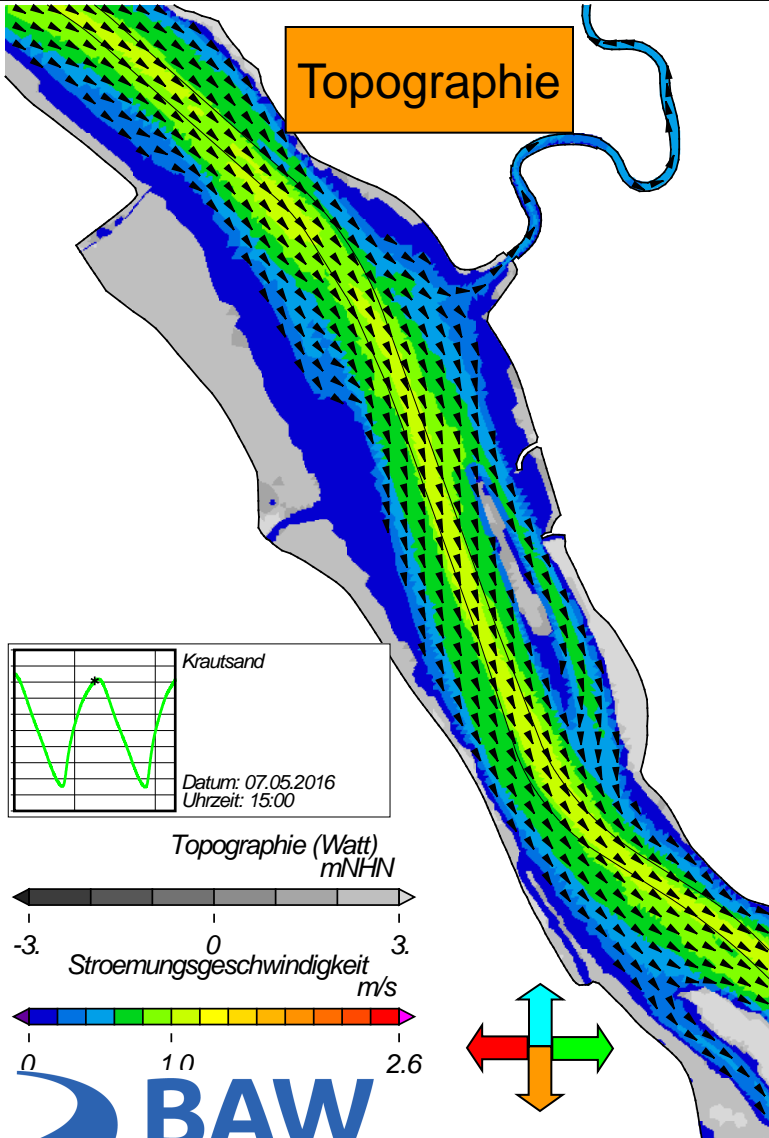


USER: BAW-AK (Referat K3) FILE: nview2d0018.cgm



Springtide - Stroemungsgeschwindigkeit

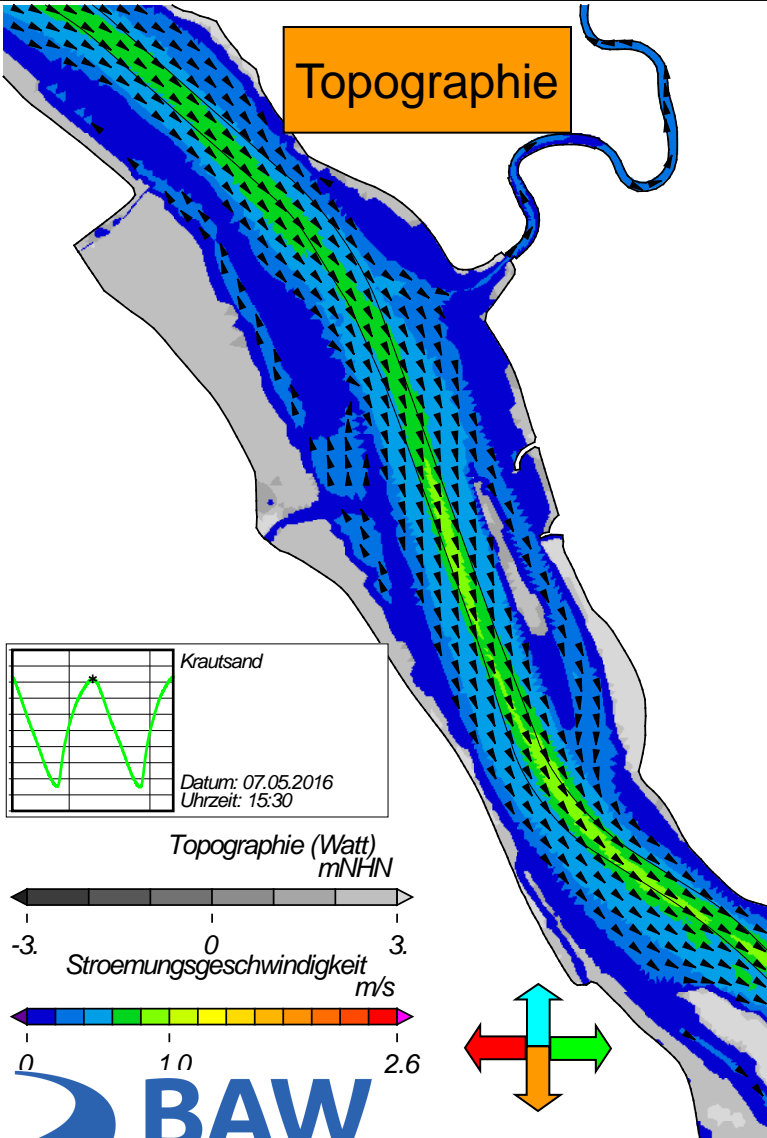
Topographie



USER: BAW-AK (Referat K3) FILE: nview2d0019.cgm

Springtide - Stroemungsgeschwindigkeit

Topographie

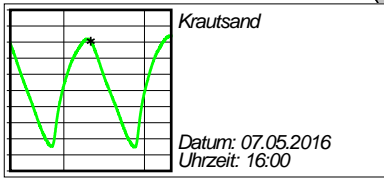


USER: BAW-AK (Referat K3) FILE: nview2d0020.cgm



Springtide - Stroemungsgeschwindigkeit

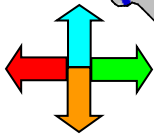
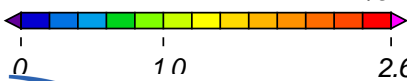
Topographie



Topographie (Watt)
mNHN



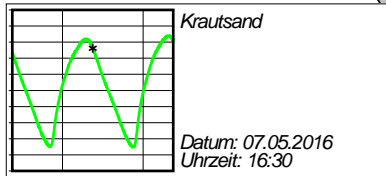
Stroemungsgeschwindigkeit
m/s



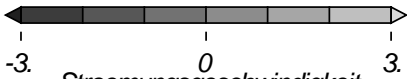
USER: BAW-AK (Referat K3) FILE: nview2d0021.cgm

Springtide - Stroemungsgeschwindigkeit

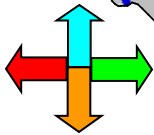
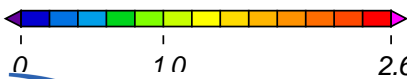
Topographie



Topographie (Watt)
mNHN



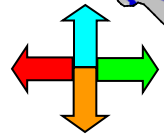
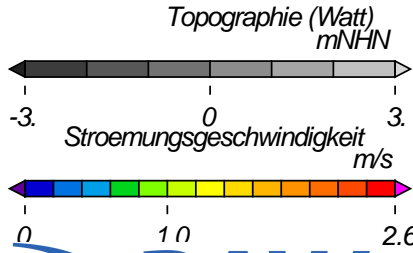
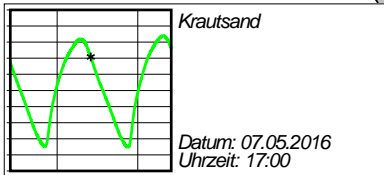
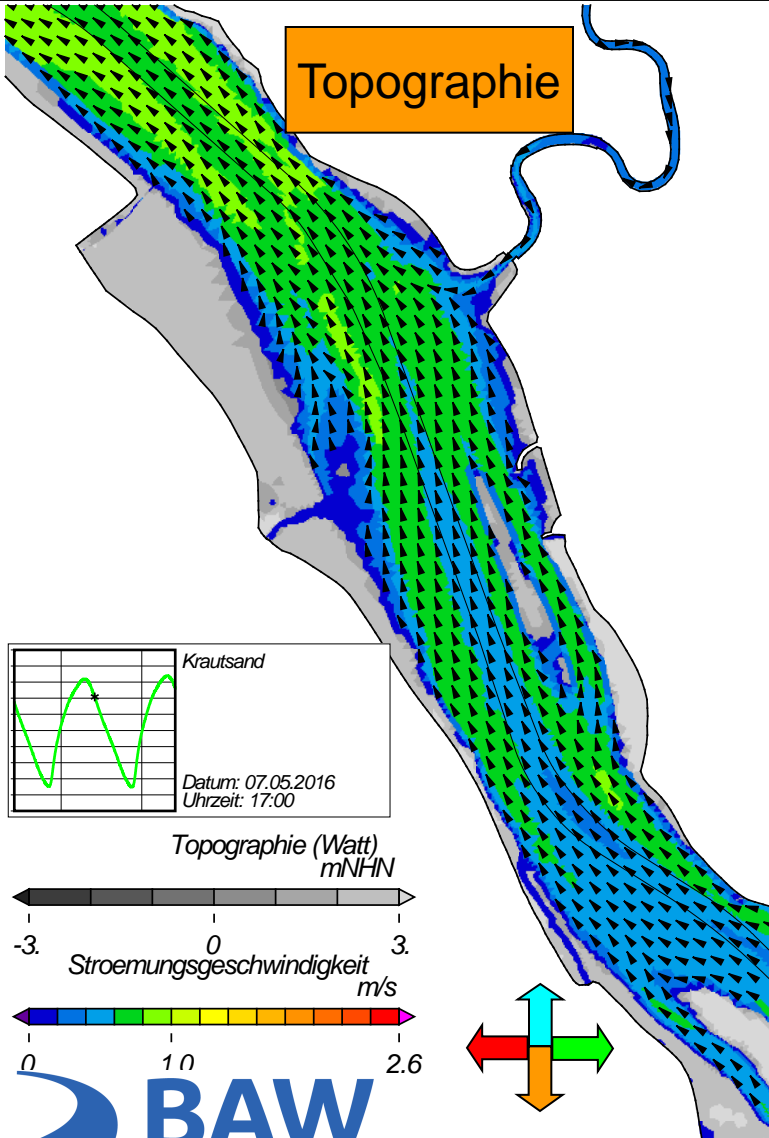
Stroemungsgeschwindigkeit
m/s



USER: BAW-AK (Referat K3) FILE: nview2d0022.cgm

Springtide - Stroemungsgeschwindigkeit

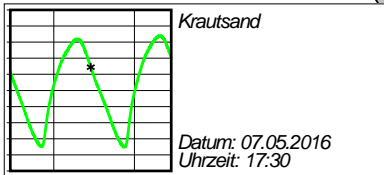
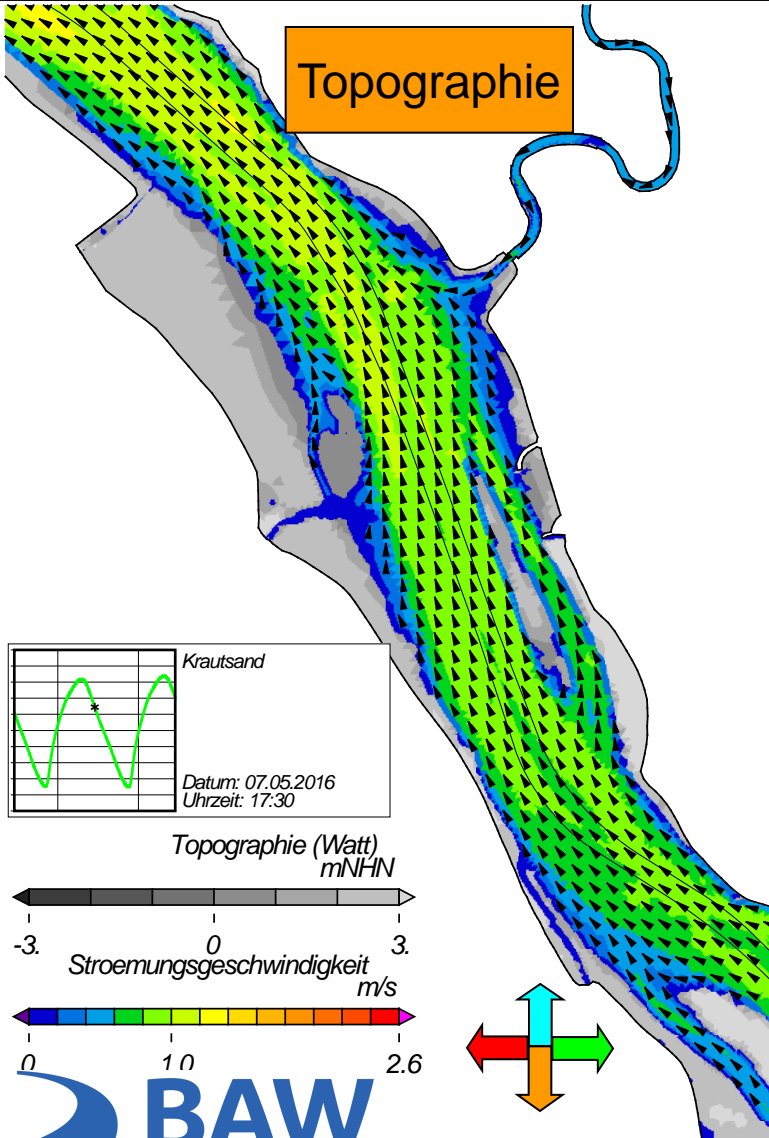
Topographie



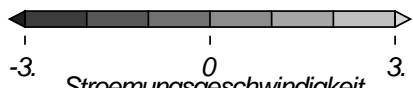
USER: BAW-AK (Referat K3) FILE: nview2d0023.cgm

Springtide - Stroemungsgeschwindigkeit

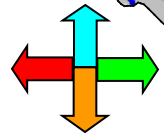
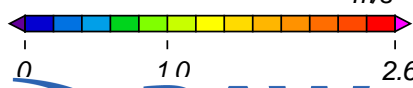
Topographie



Topographie (Watt)
mNHN



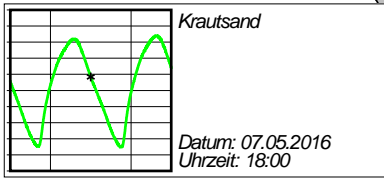
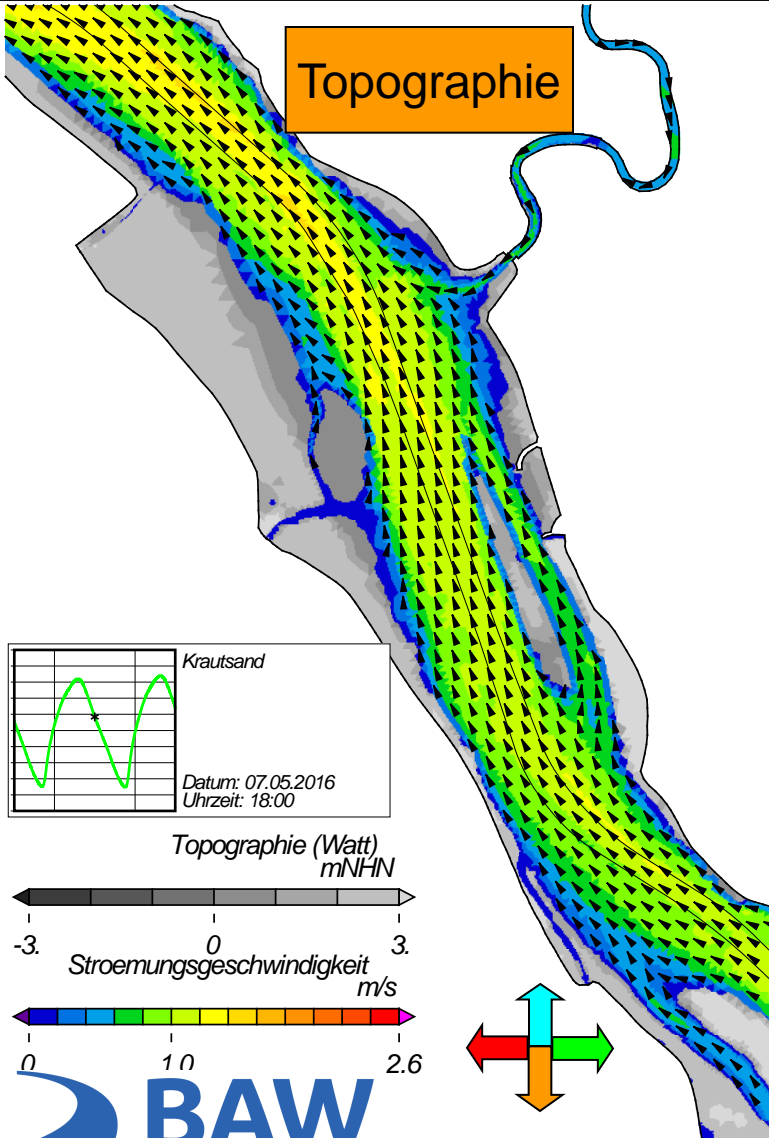
Stroemungsgeschwindigkeit
m/s



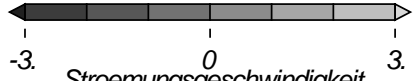
USER: BAW-AK (Referat K3) FILE: nview2d0024.cgm

Springtide - Stroemungsgeschwindigkeit

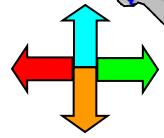
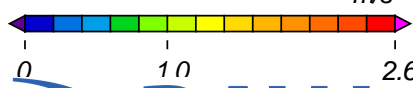
Topographie



Topographie (Watt)
mNHN



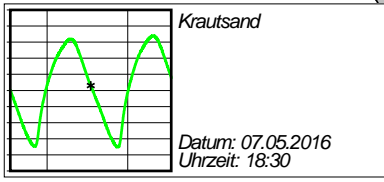
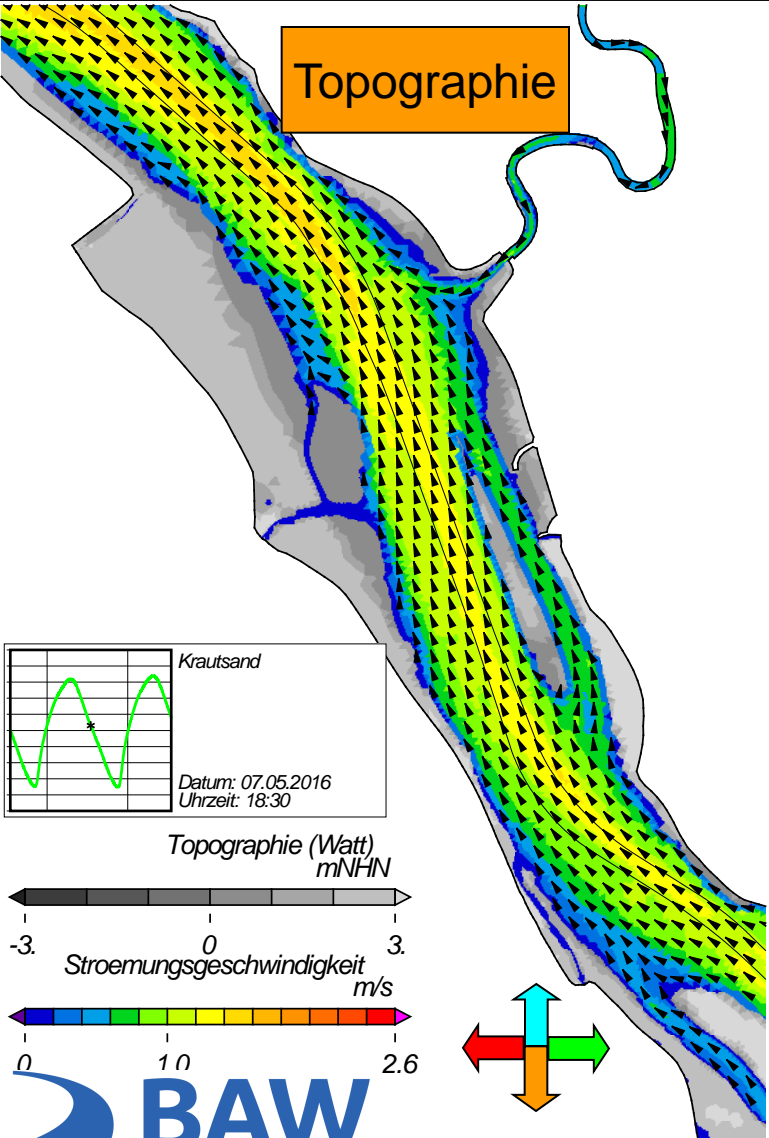
Stroemungsgeschwindigkeit
m/s



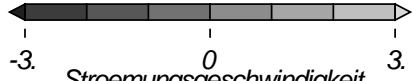
USER: BAW-AK (Referat K3) FILE: nview2d0025.cgm

Springtide - Stroemungsgeschwindigkeit

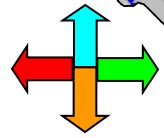
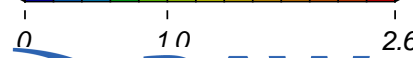
Topographie



Topographie (Watt)
mNHN



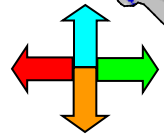
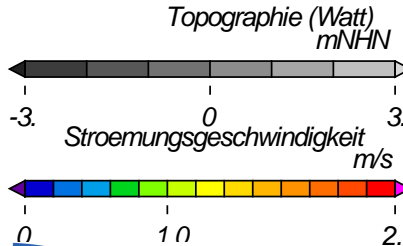
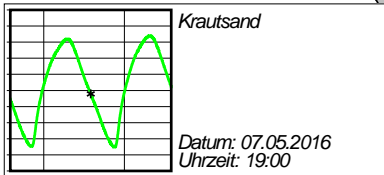
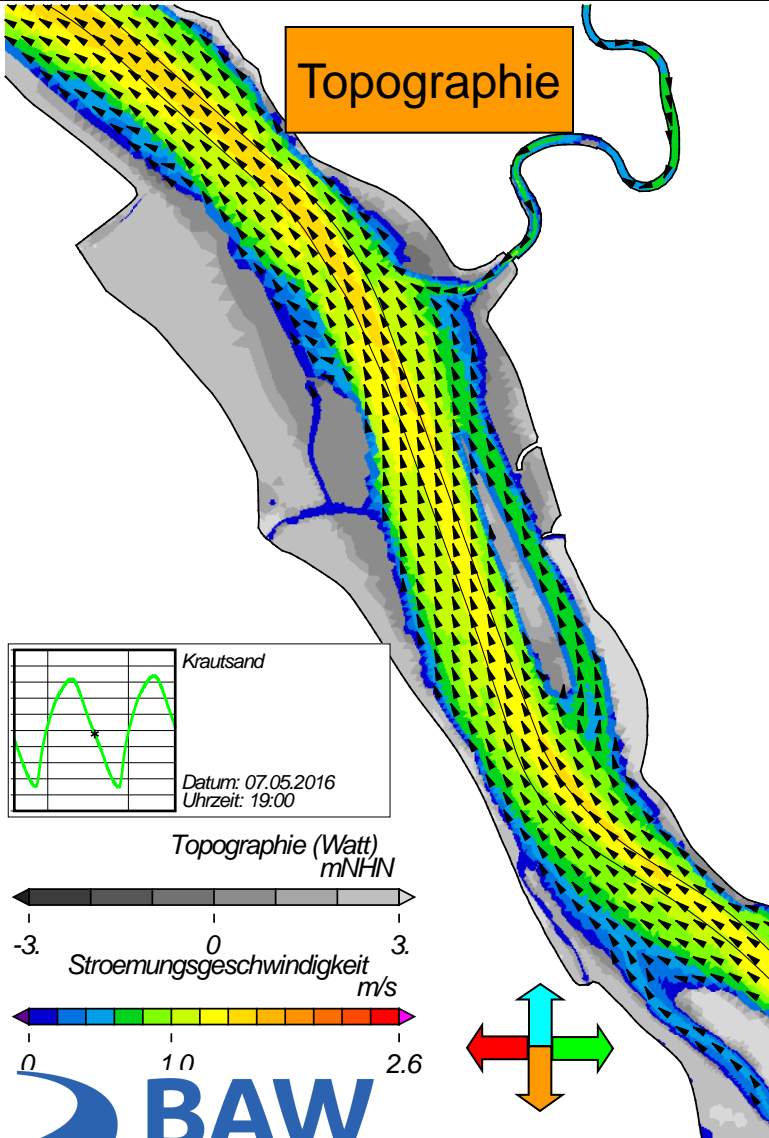
Stroemungsgeschwindigkeit
m/s



USER: BAW-AK (Referat K3) FILE: nview2d0026.cgm

Springtide - Stroemungsgeschwindigkeit

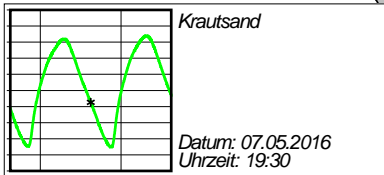
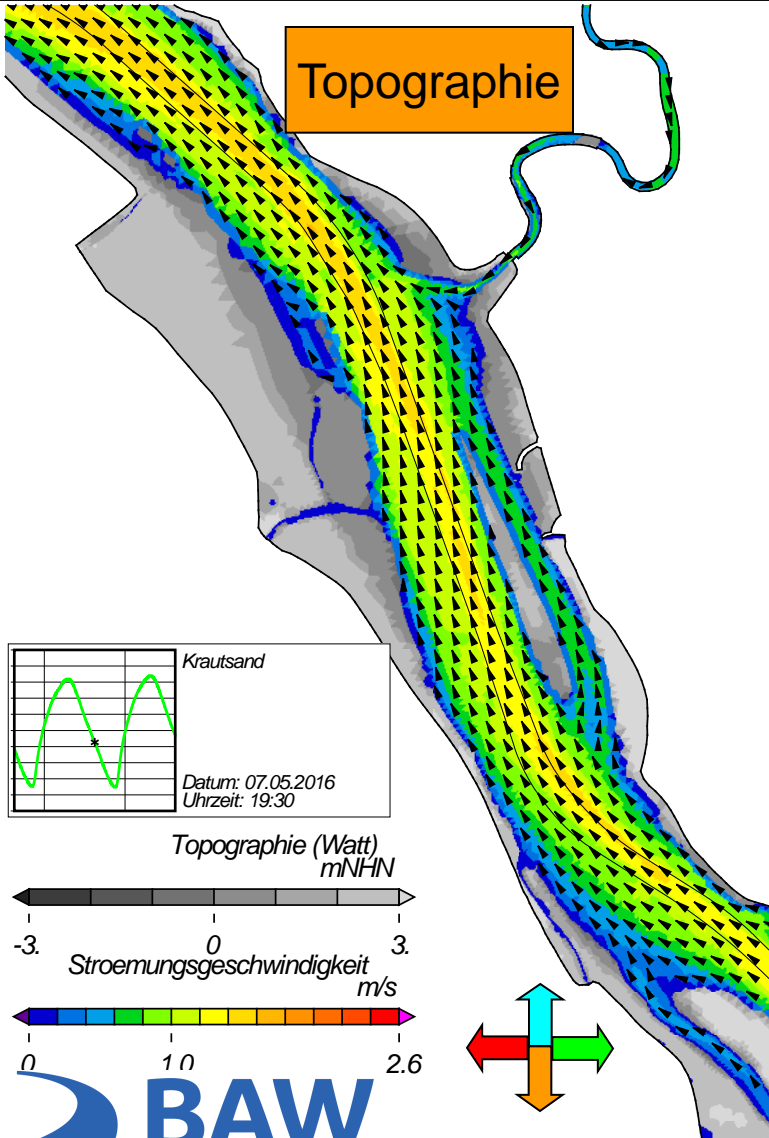
Topographie



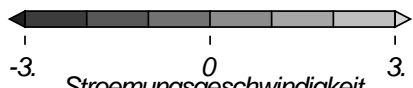
USER: BAW-AK (Referat K3) FILE: nview2d0027.cgm

Springtide - Stroemungsgeschwindigkeit

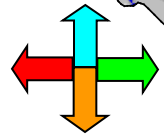
Topographie



Topographie (Watt)
mNHN



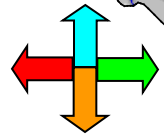
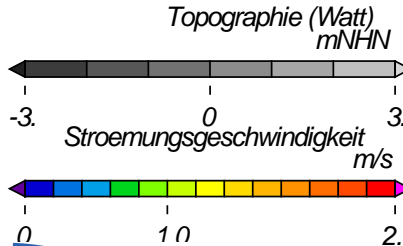
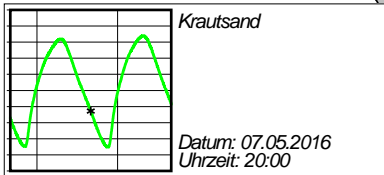
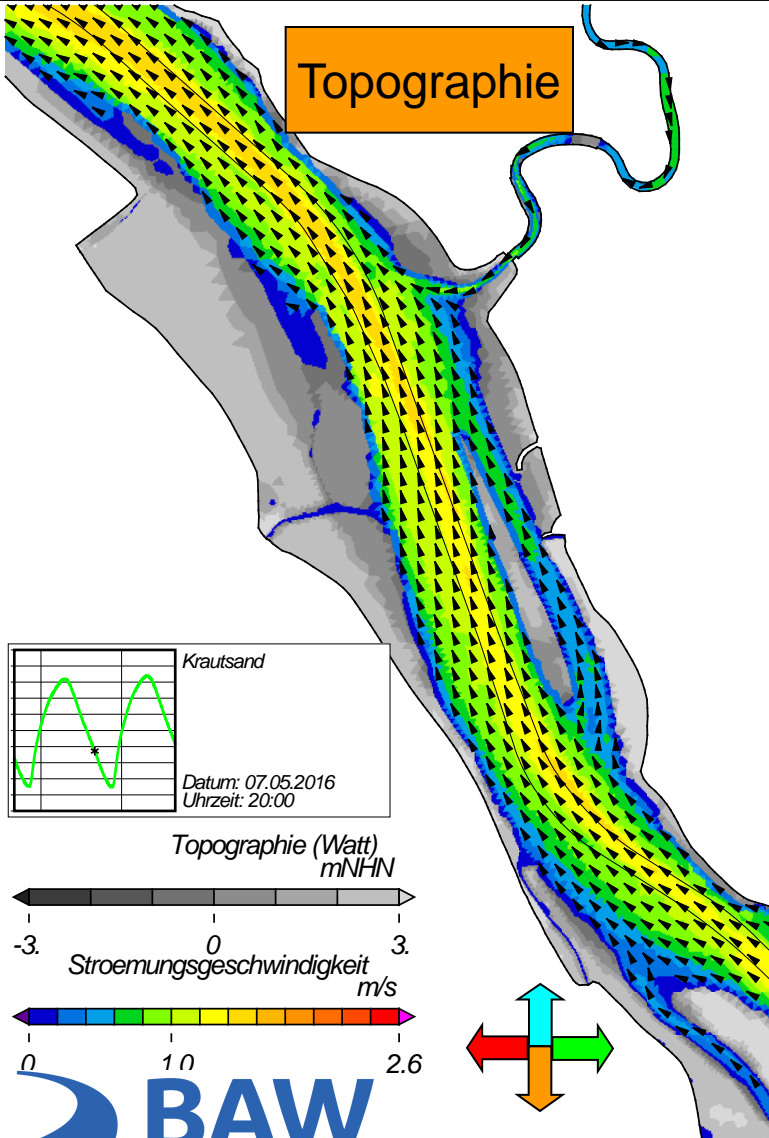
Stroemungsgeschwindigkeit
m/s



USER: BAW-AK (Referat K3) FILE: nview2d0028.cgm

Springtide - Stroemungsgeschwindigkeit

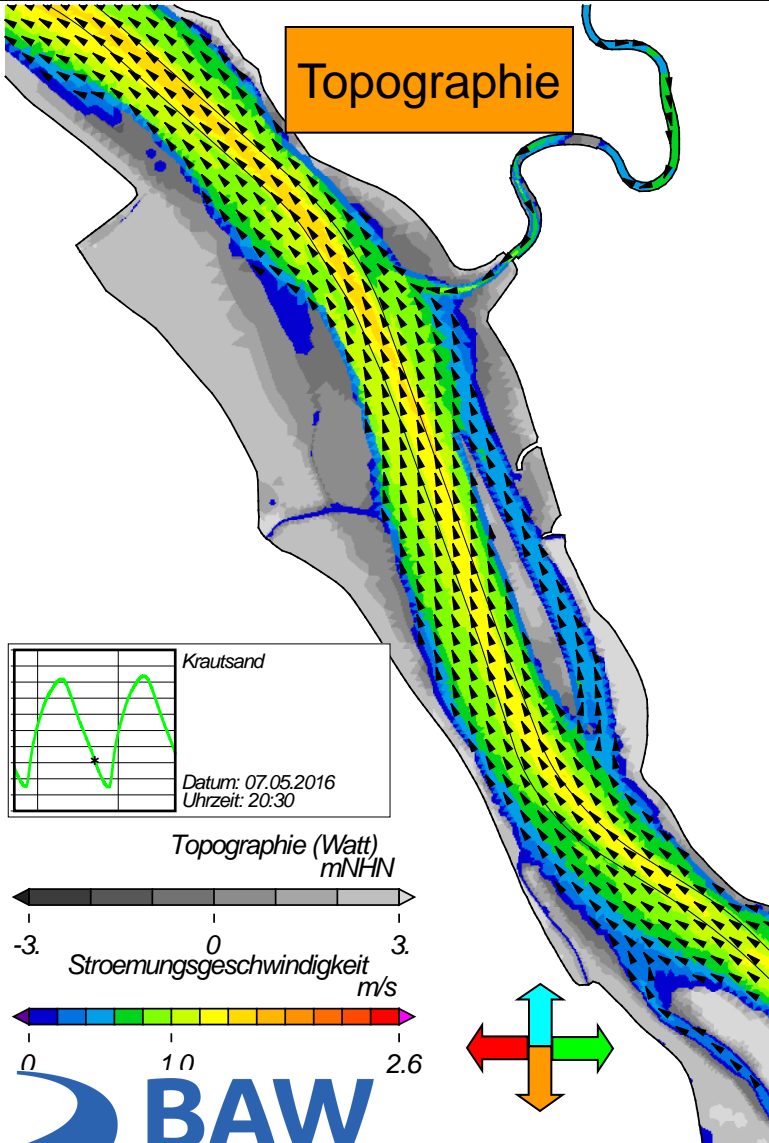
Topographie



USER: BAW-AK (Referat K3) FILE: nview2d0029.cgm

Springtide - Stroemungsgeschwindigkeit

Topographie

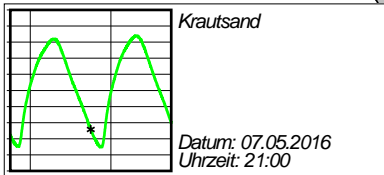
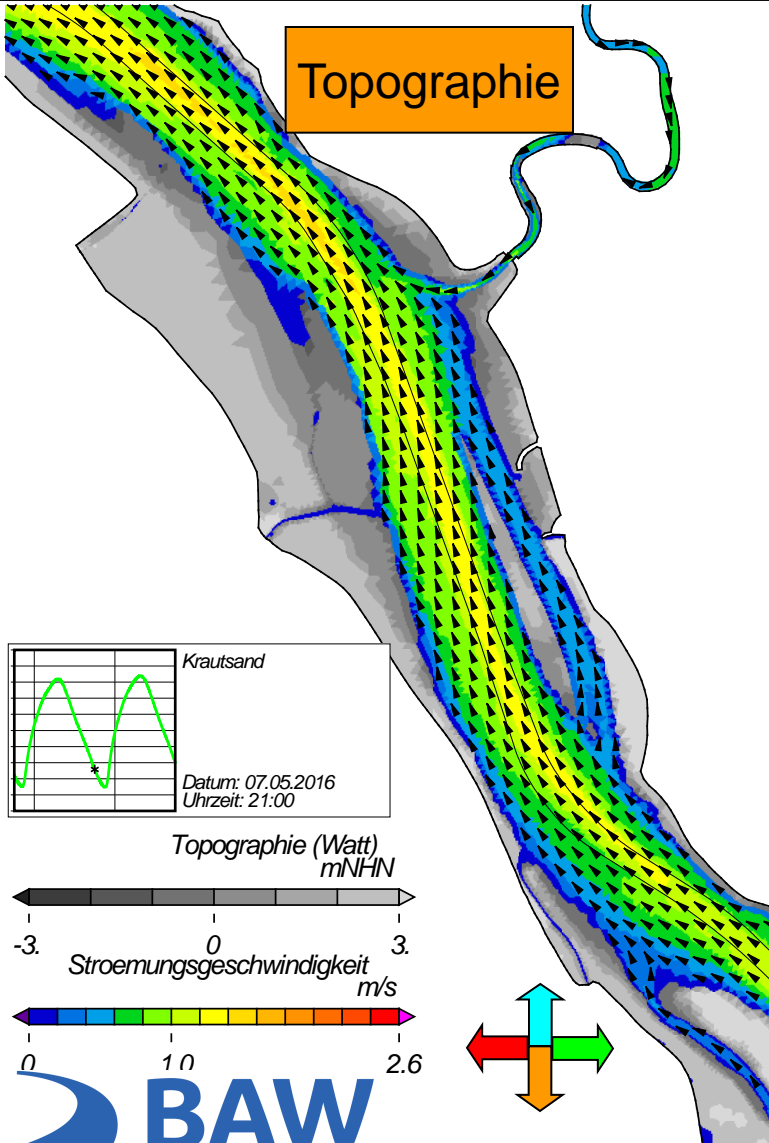


USER: BAW-AK (Referat K3) FILE: nview2d0030.cgm

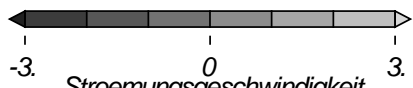


Springtide - Stroemungsgeschwindigkeit

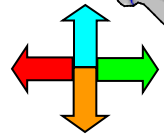
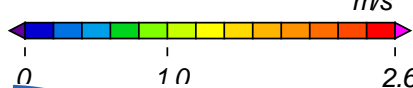
Topographie



Topographie (Watt)
mNHN

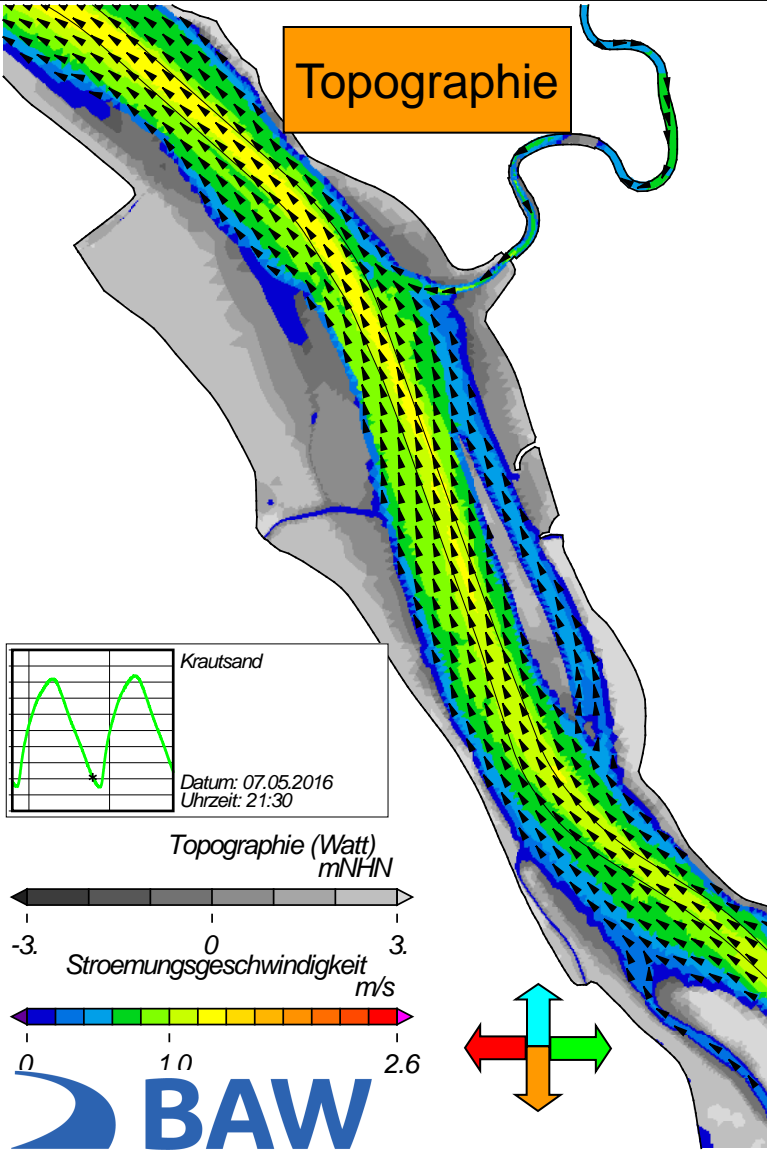


Stroemungsgeschwindigkeit
m/s



Springtide - Stroemungsgeschwindigkeit

Topographie

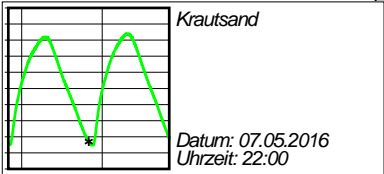
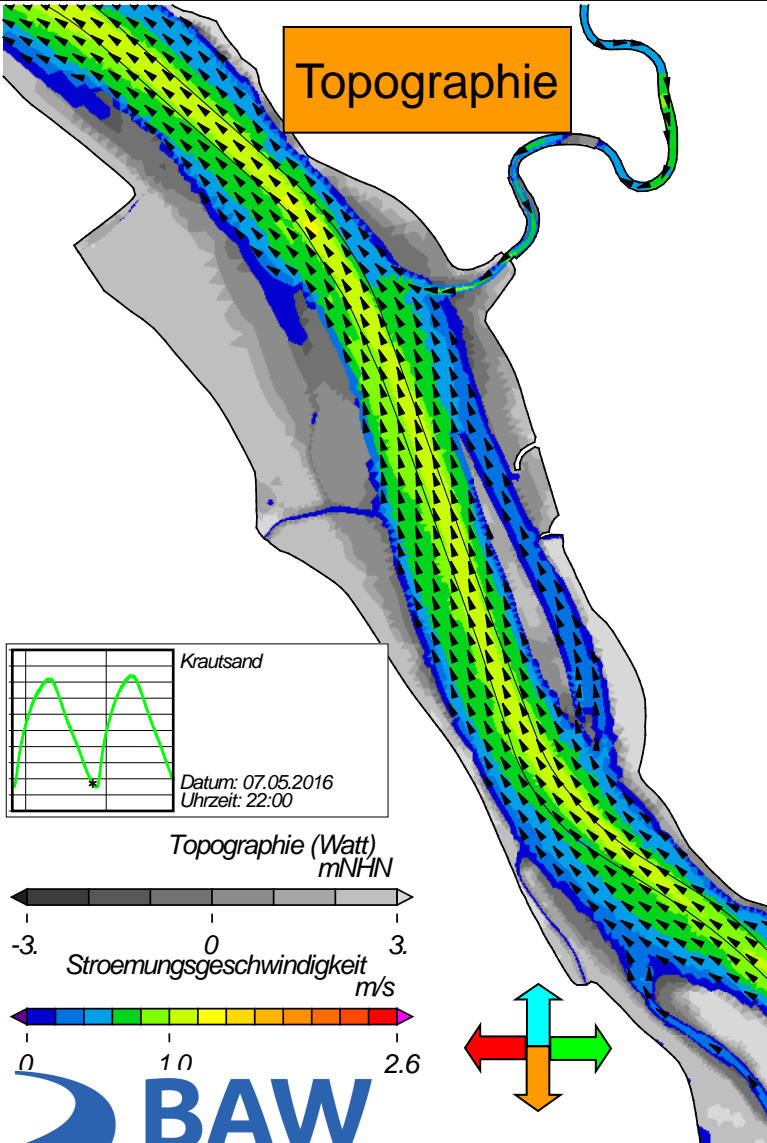


USER: BAW-AK (Referat K3) FILE: nview2d0032.cgm

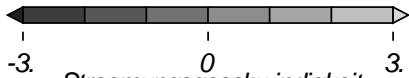


Springtide - Stroemungsgeschwindigkeit

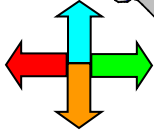
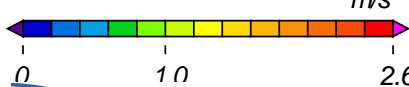
Topographie



Topographie (Watt)
mNHN



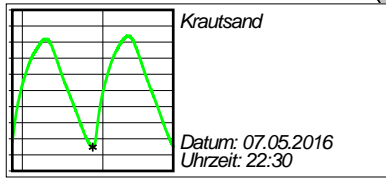
Stroemungsgeschwindigkeit
m/s



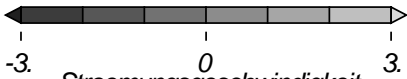
USER: BAW-AK (Referat K3) FILE: nview2d0033.cgm

Springtide - Stroemungsgeschwindigkeit

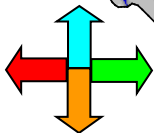
Topographie



Topographie (Watt)
mNHN

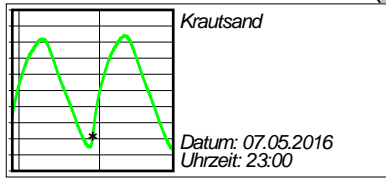


Stroemungsgeschwindigkeit
m/s

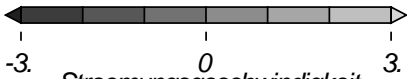


Springtide - Stroemungsgeschwindigkeit

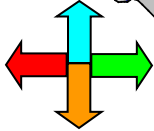
Topographie



Topographie (Watt)
mNHN



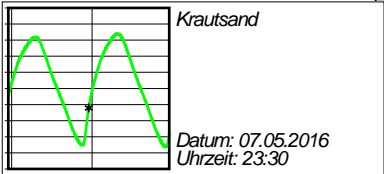
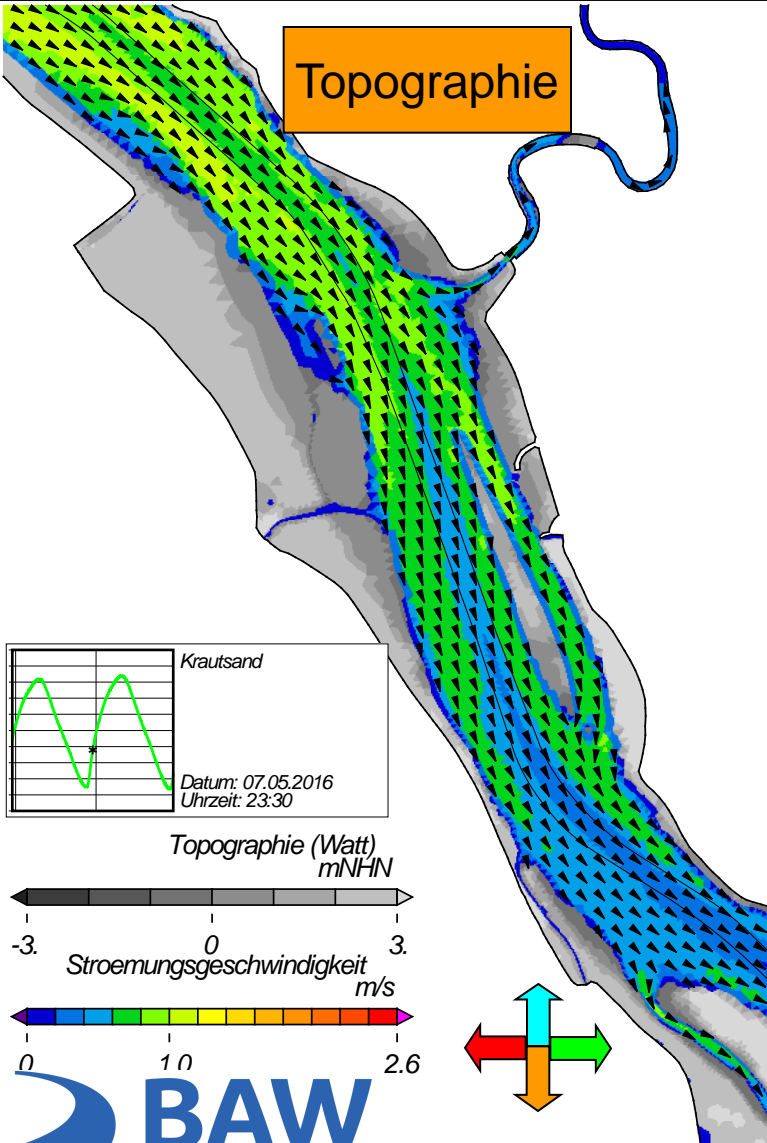
Stroemungsgeschwindigkeit
m/s



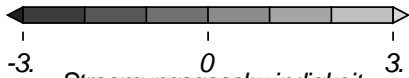
USER: BAW-AK (Referat K3) FILE: nview2d0035.cgm

Springtide - Stroemungsgeschwindigkeit

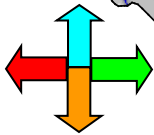
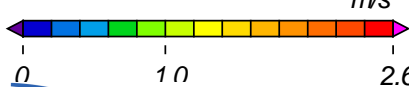
Topographie



Topographie (Watt)
mNHN



Stroemungsgeschwindigkeit
m/s

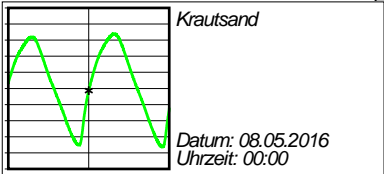
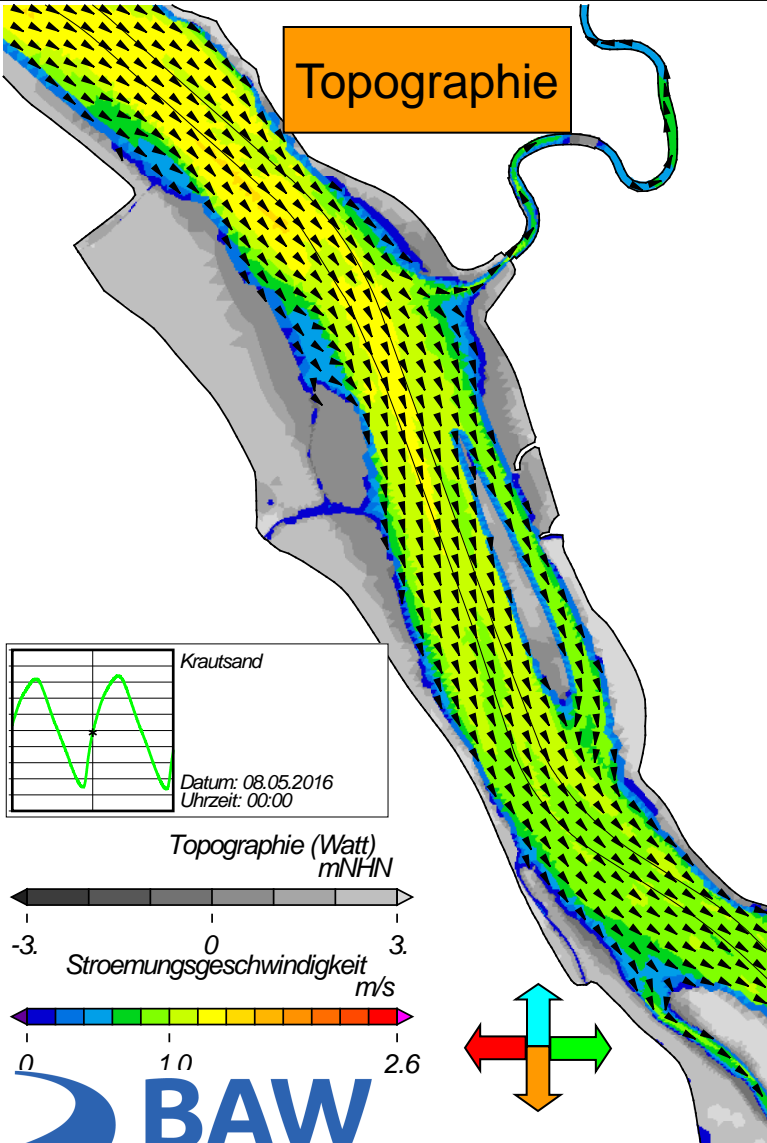


USER: BAW-AK (Referat K3) FILE: nview2d0036.cgm

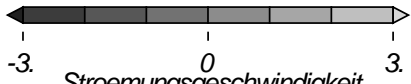


Springtide - Stroemungsgeschwindigkeit

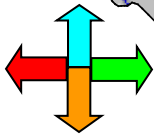
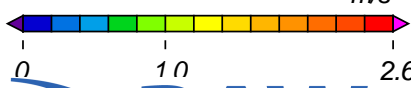
Topographie



Topographie (Watt)
mNHN



Stroemungsgeschwindigkeit
m/s

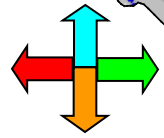
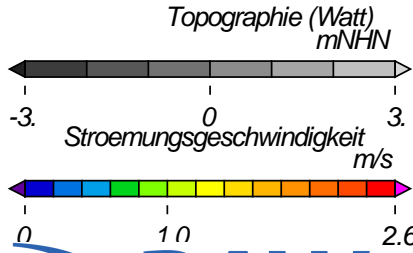
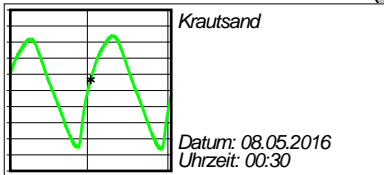
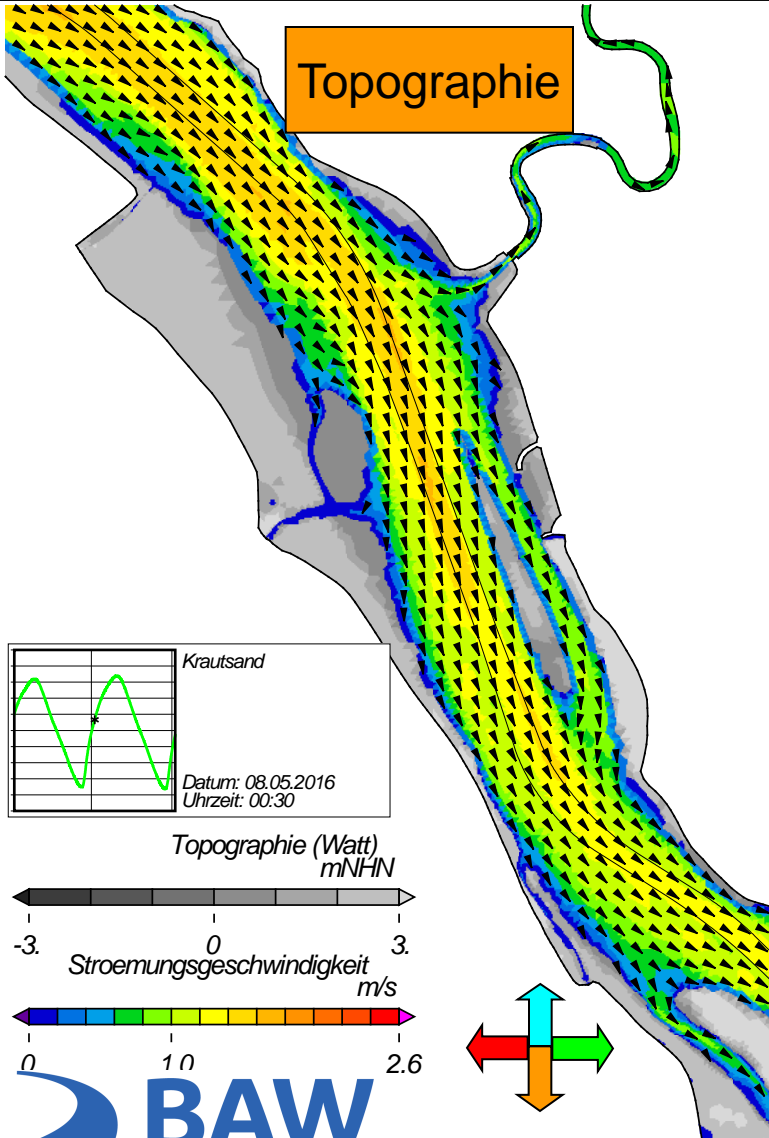


USER: BAW-AK (Referat K3) FILE: nview2d0037.cgm



Springtide - Stroemungsgeschwindigkeit

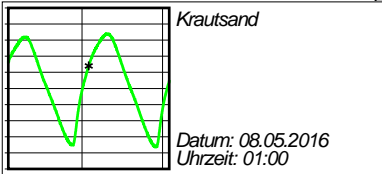
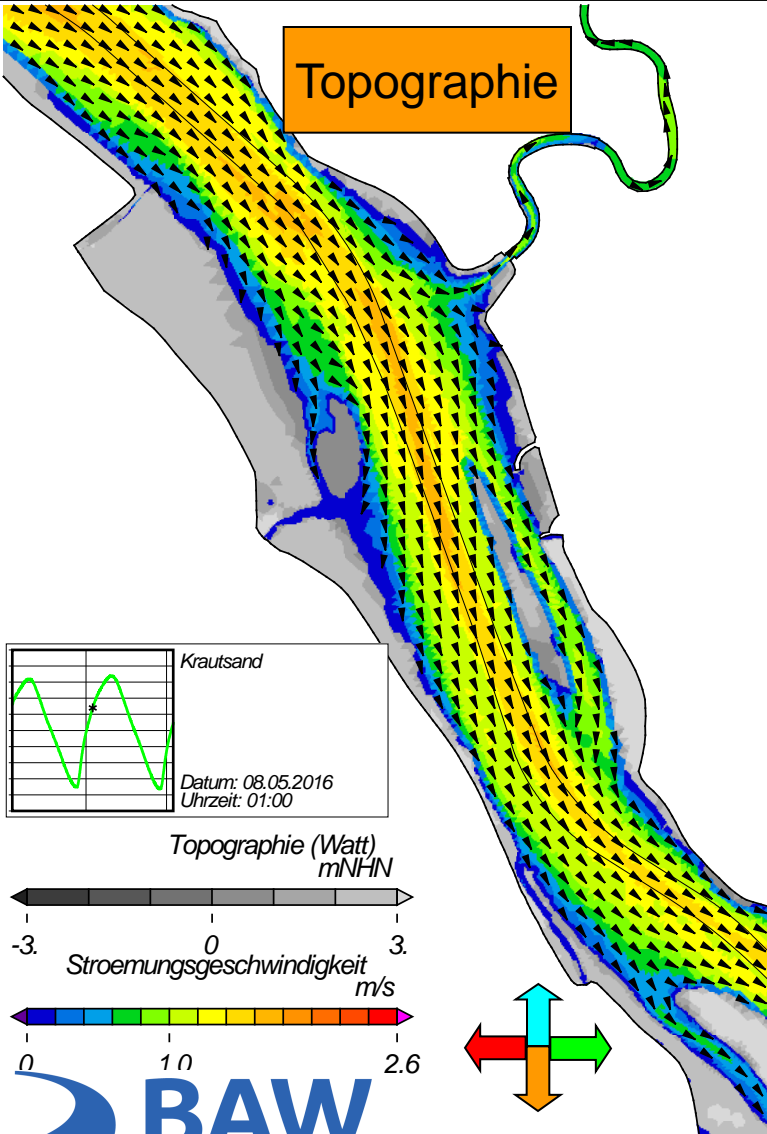
Topographie



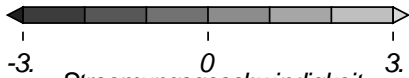
USER: BAW-AK (Referat K3) FILE: nview2d0038.cgm

Springtide - Stroemungsgeschwindigkeit

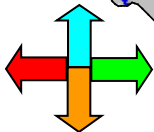
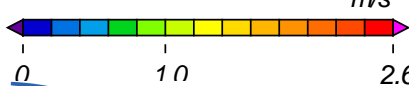
Topographie



Topographie (Watt)
mNHN



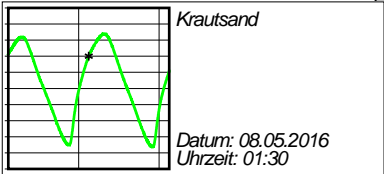
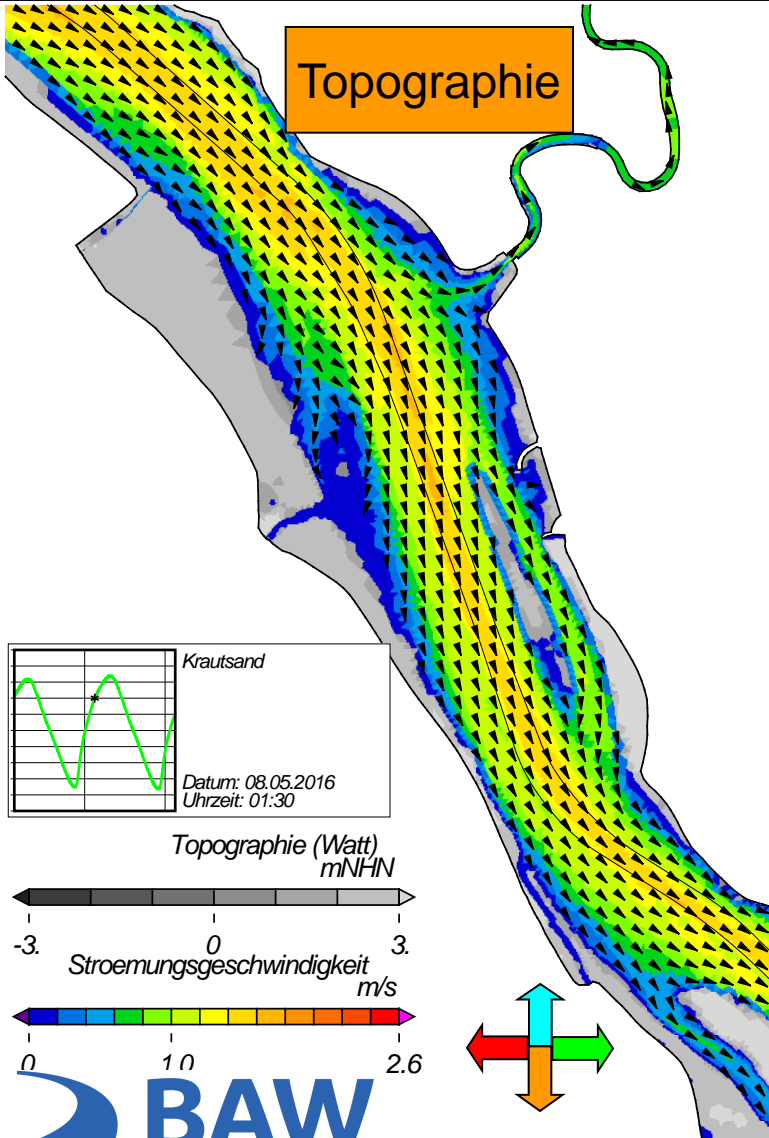
Stroemungsgeschwindigkeit
m/s



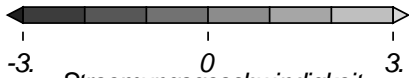
USER: BAW-AK (Referat K3) FILE: nview2d0039.cgm

Springtide - Stroemungsgeschwindigkeit

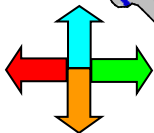
Topographie



Topographie (Watt)
mNHN

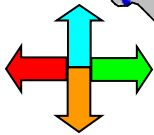
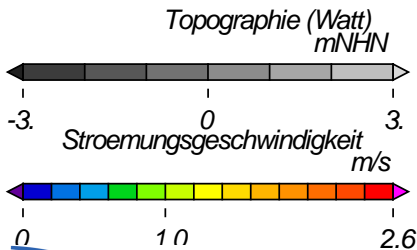
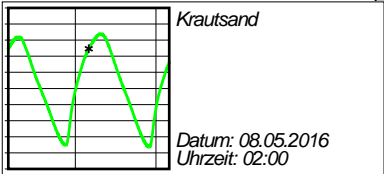
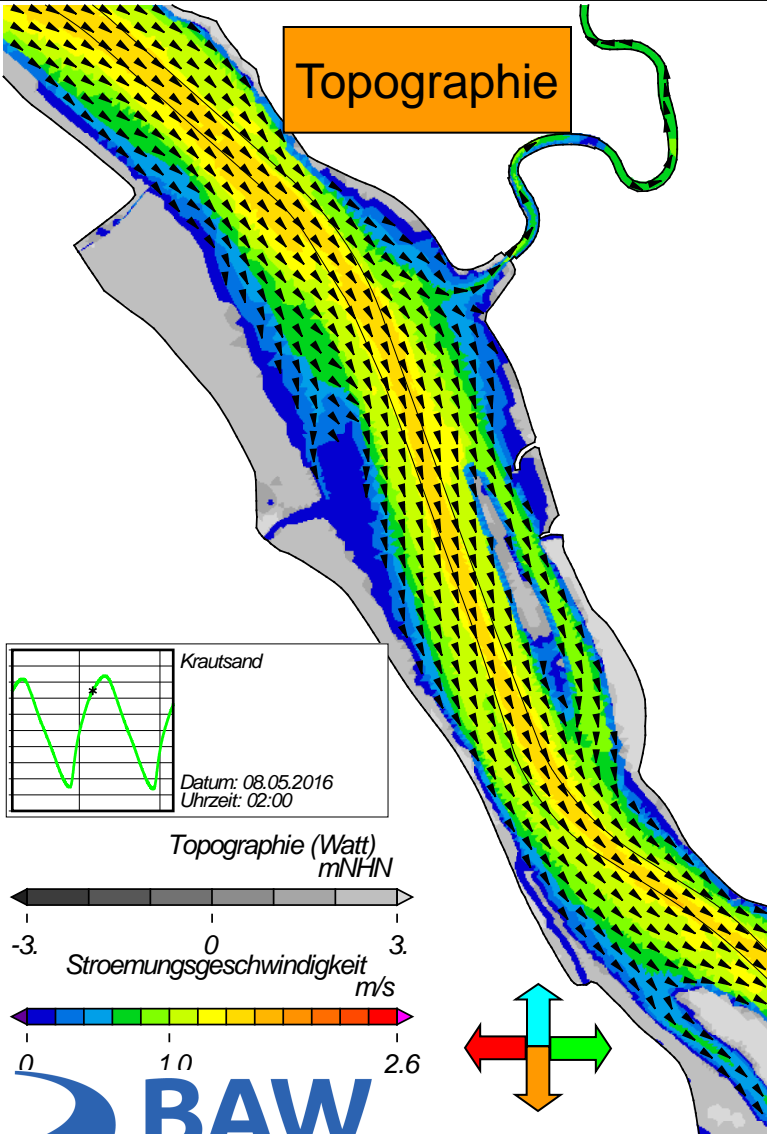


Stroemungsgeschwindigkeit
m/s



Springtide - Stroemungsgeschwindigkeit

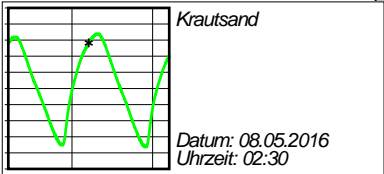
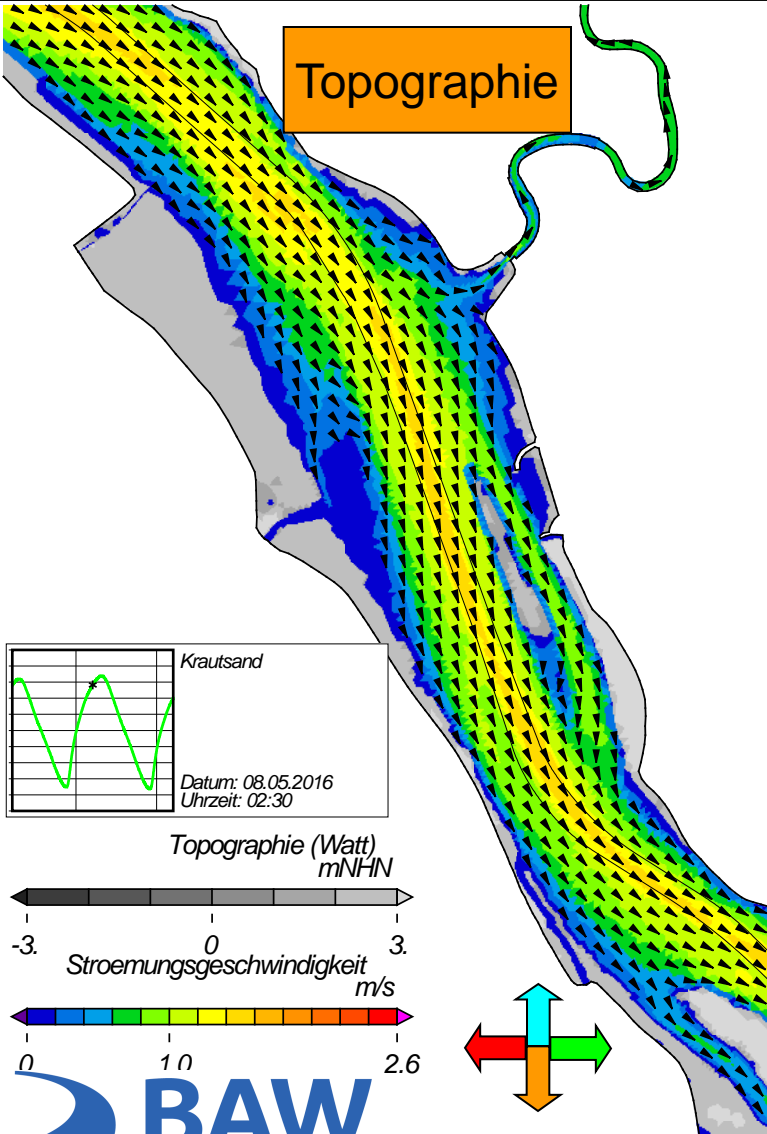
Topographie



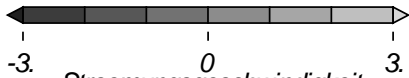
USER: BAW-AK (Referat K3) FILE: nview2d0001.cgm

Springtide - Stroemungsgeschwindigkeit

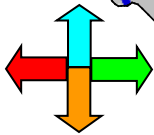
Topographie



Topographie (Watt)
mNHN

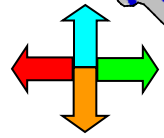
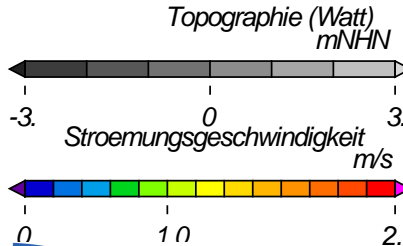
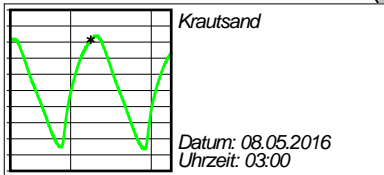
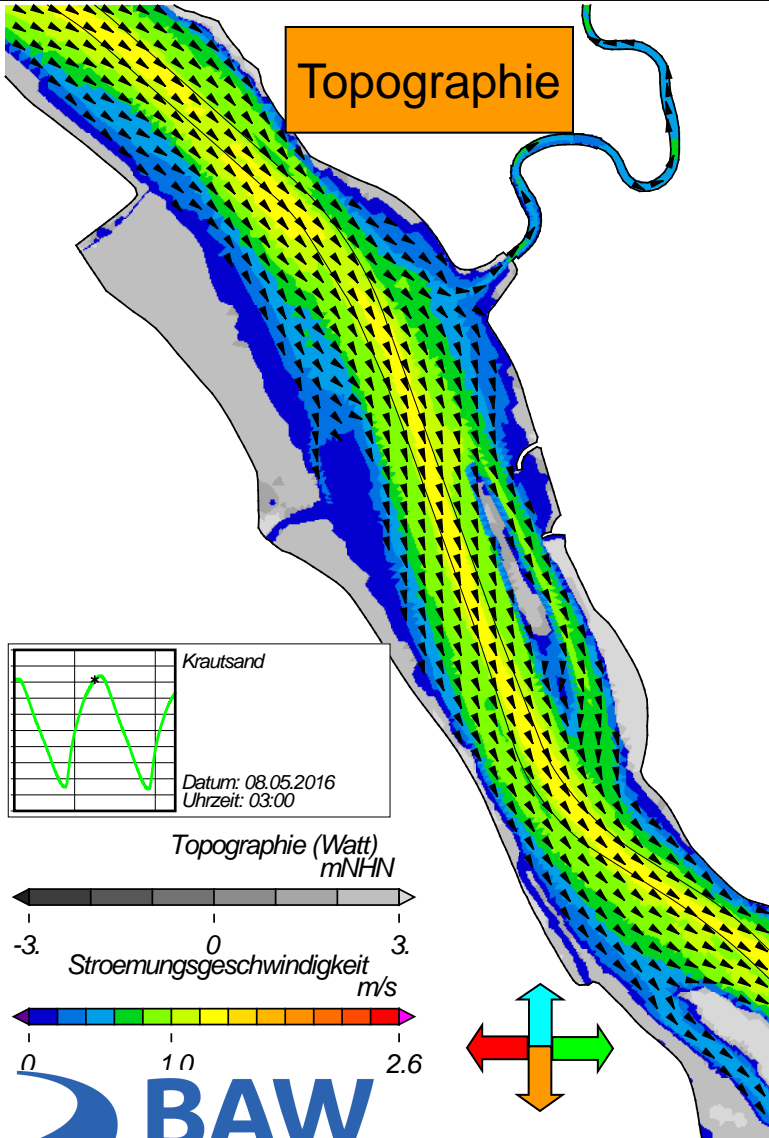


Stroemungsgeschwindigkeit
m/s



Springtide - Stroemungsgeschwindigkeit

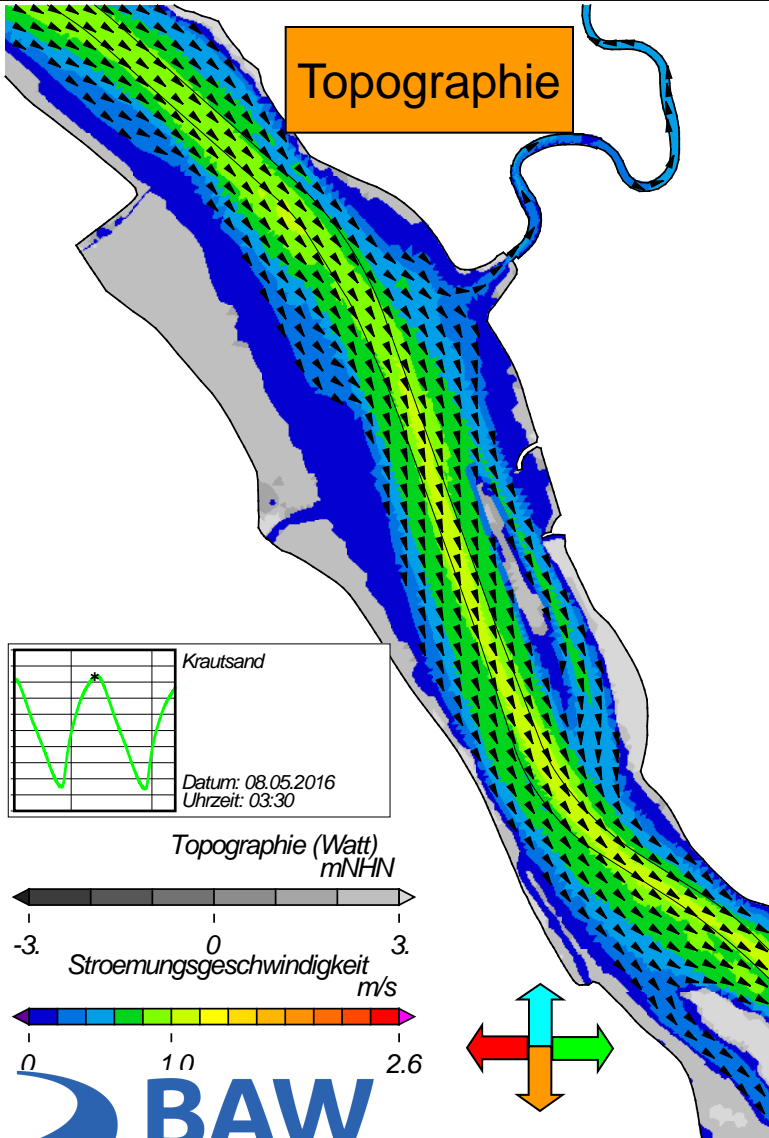
Topographie



USER: BAW-AK (Referat K3) FILE: nview2d0043.cgm

Springtide - Stroemungsgeschwindigkeit

Topographie

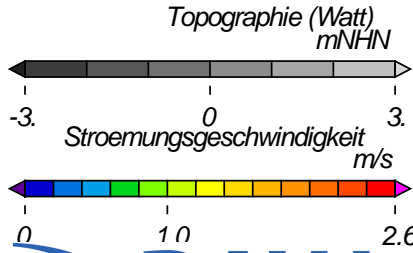
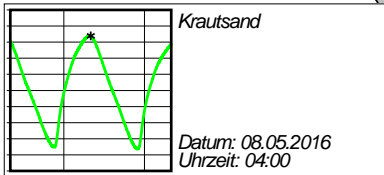
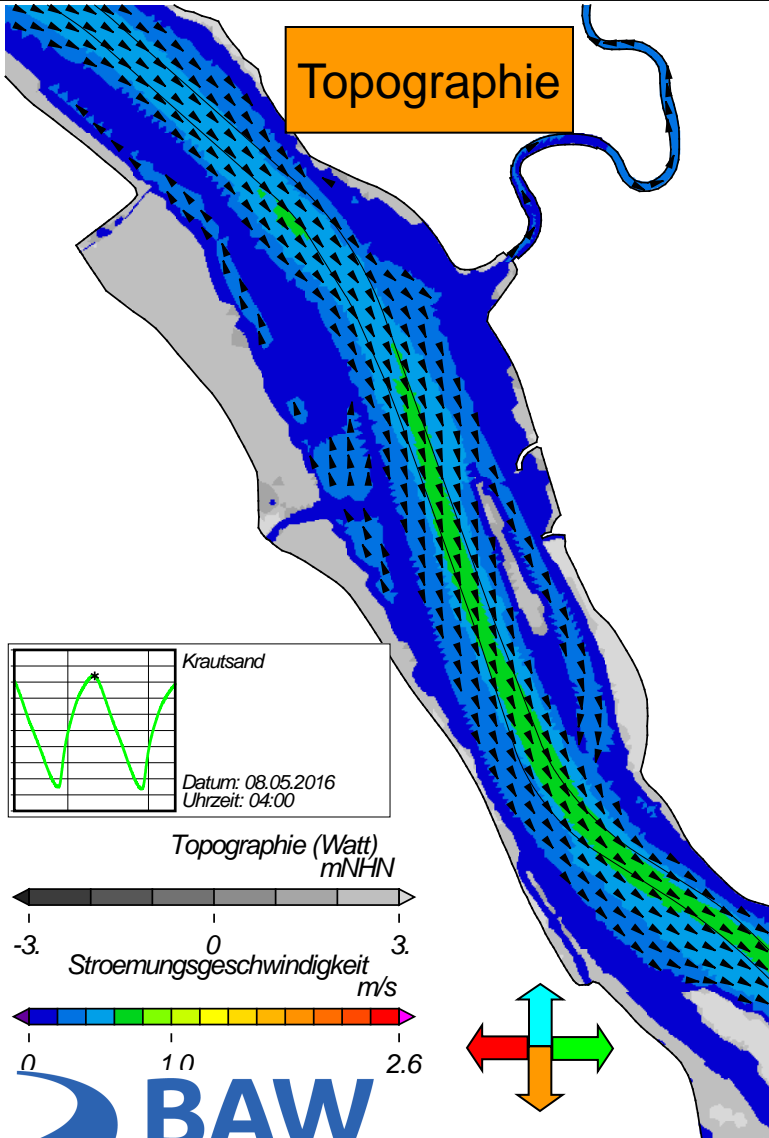


USER: BAW-AK (Referat K3) FILE: nview2d0014.cgm



Springtide - Stroemungsgeschwindigkeit

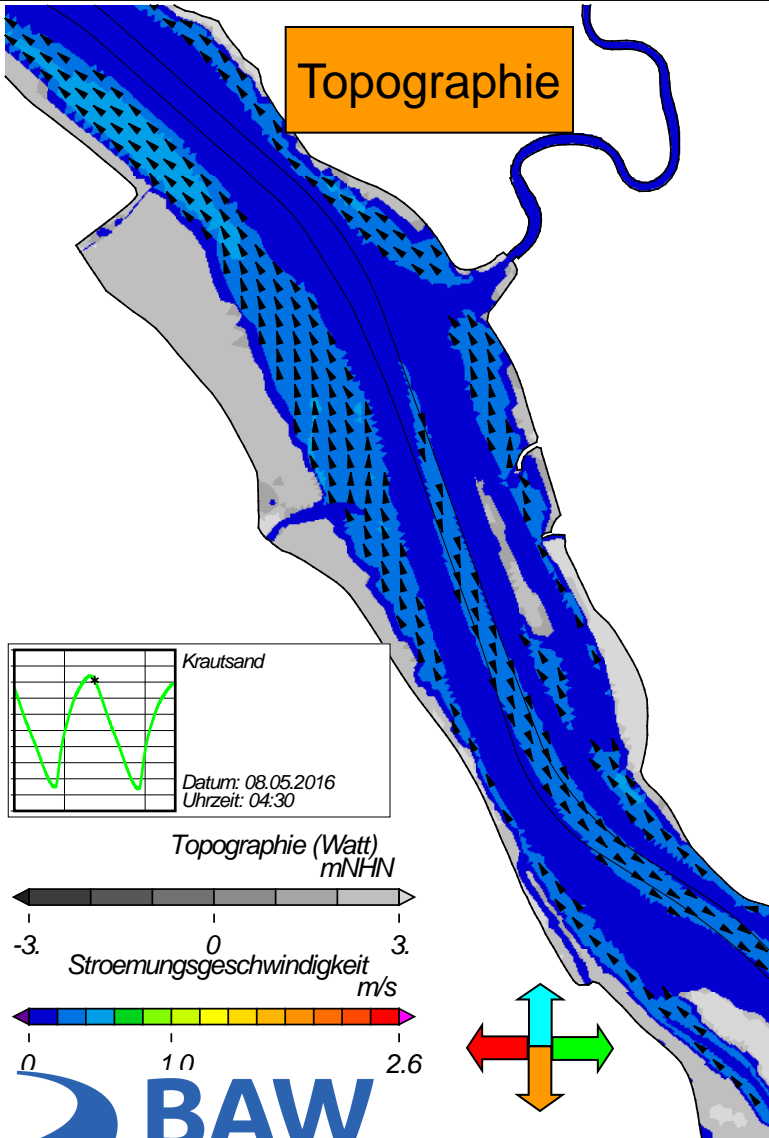
Topographie



USER: BAW-AK (Referat K3) FILE: nview2d0045.cgm

Springtide - Stroemungsgeschwindigkeit

Topographie

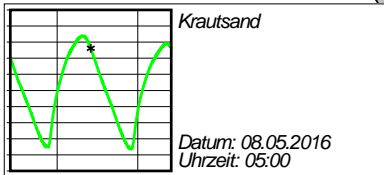
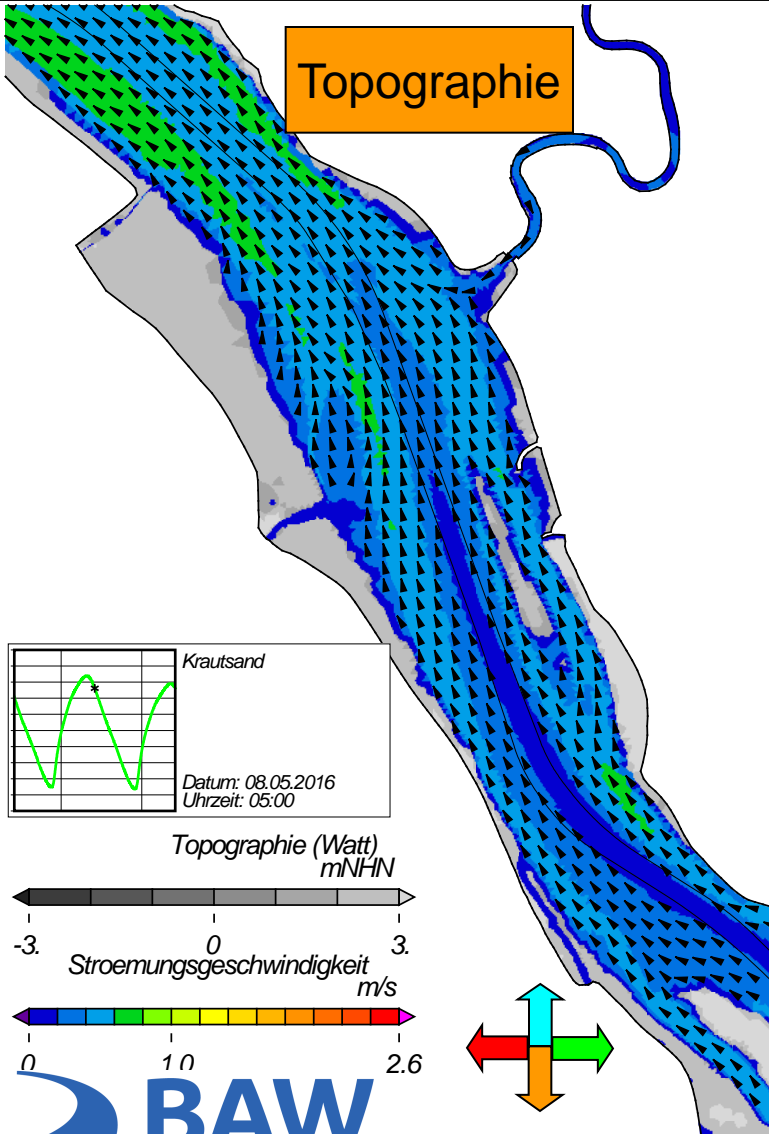


USER: BAW-AK (Referat K3) FILE: nview200716.cgm

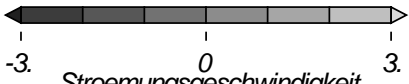


Springtide - Stroemungsgeschwindigkeit

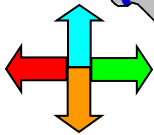
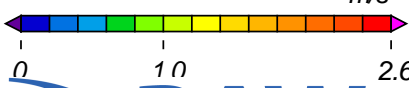
Topographie



Topographie (Watt)
mNHN



Stroemungsgeschwindigkeit
m/s

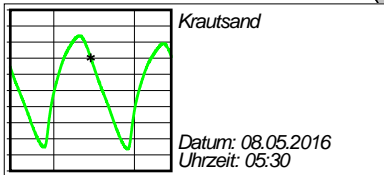
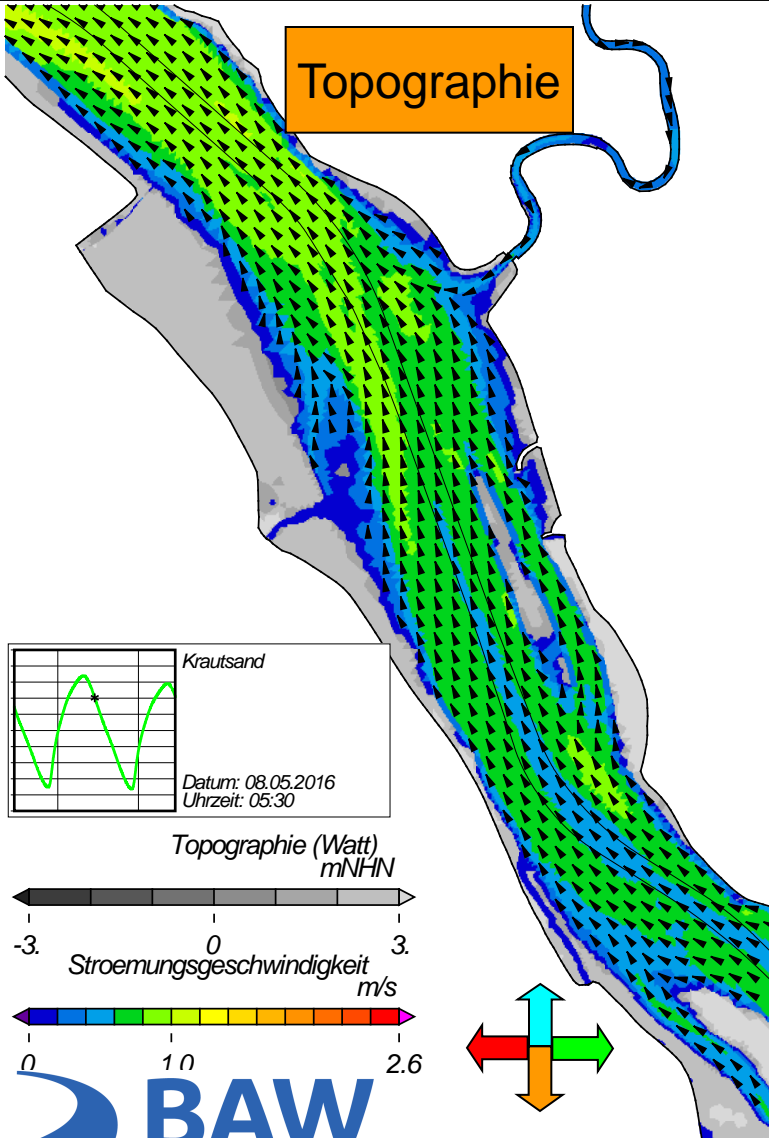


USER: BAW-AK (Referat K3) FILE: nview2d0017.cgm

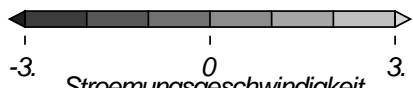


Springtide - Stroemungsgeschwindigkeit

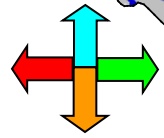
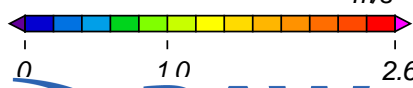
Topographie



Topographie (Watt)
mNHN



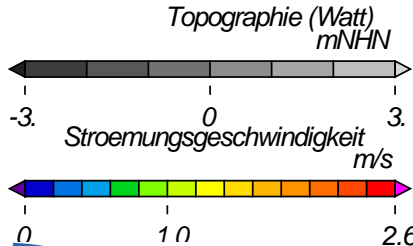
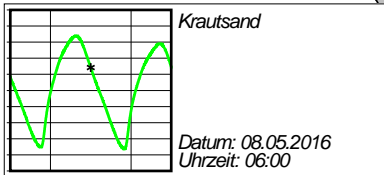
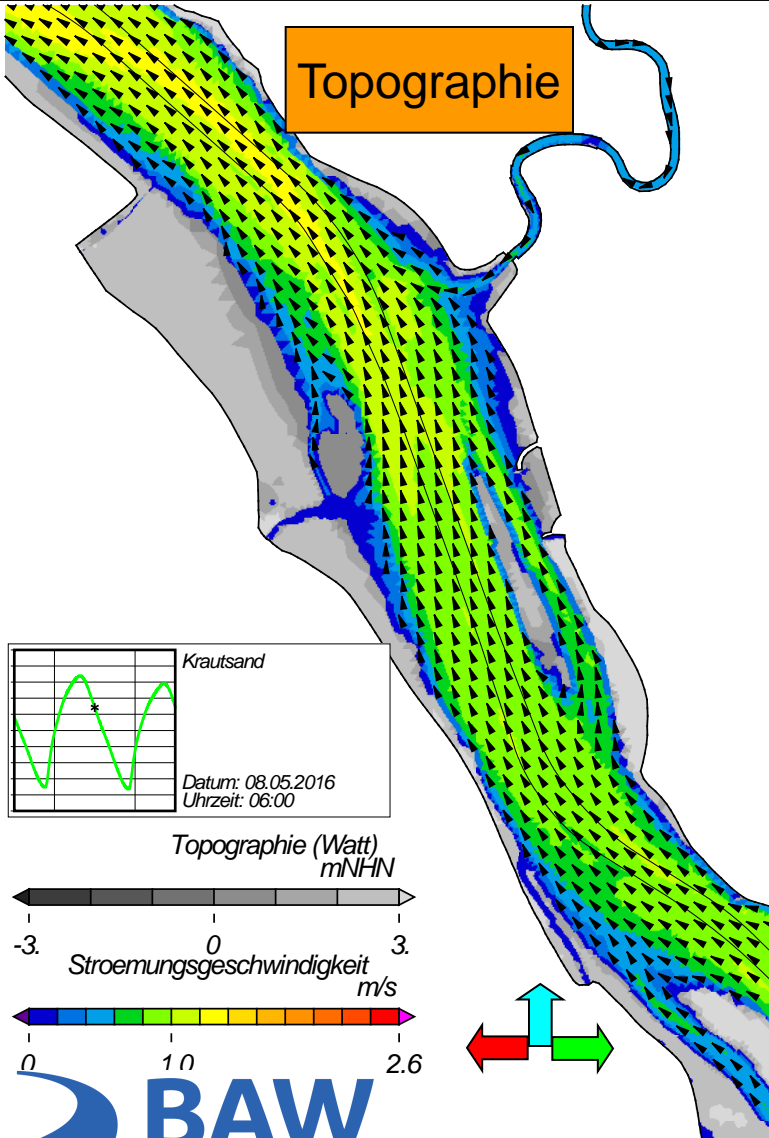
Stroemungsgeschwindigkeit
m/s



USER: BAW-AK (Referat K3) FILE: nview2d0018.cgm

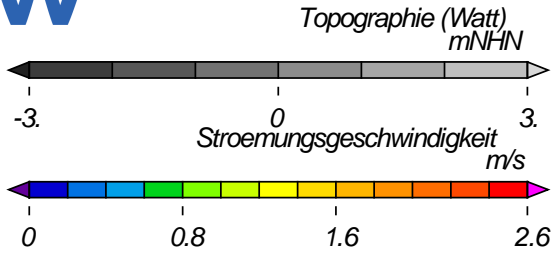
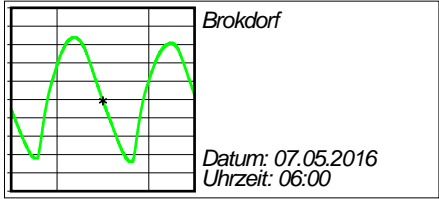
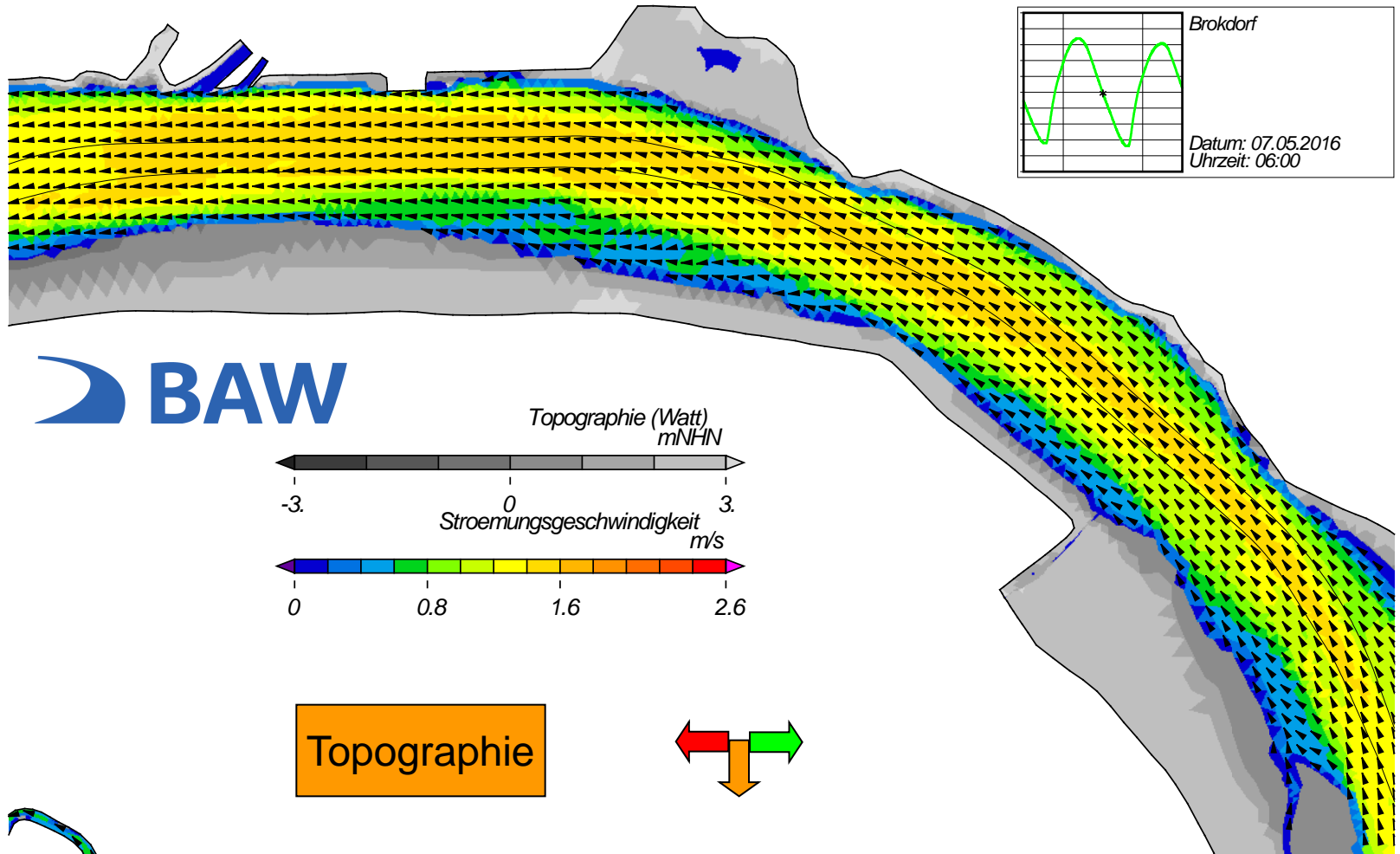
Springtide - Stroemungsgeschwindigkeit

Topographie

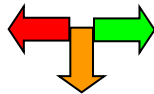


USER: BAW-AK (Referat K3) FILE: nview2d0001.cgm

Springtide - Stroemungsgeschwindigkeit

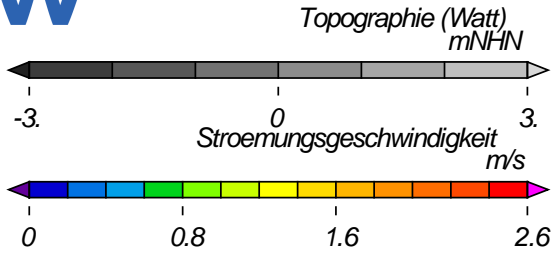
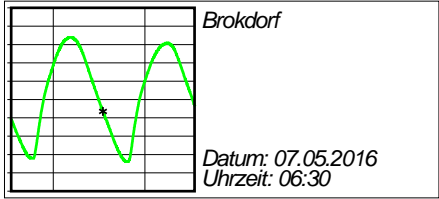
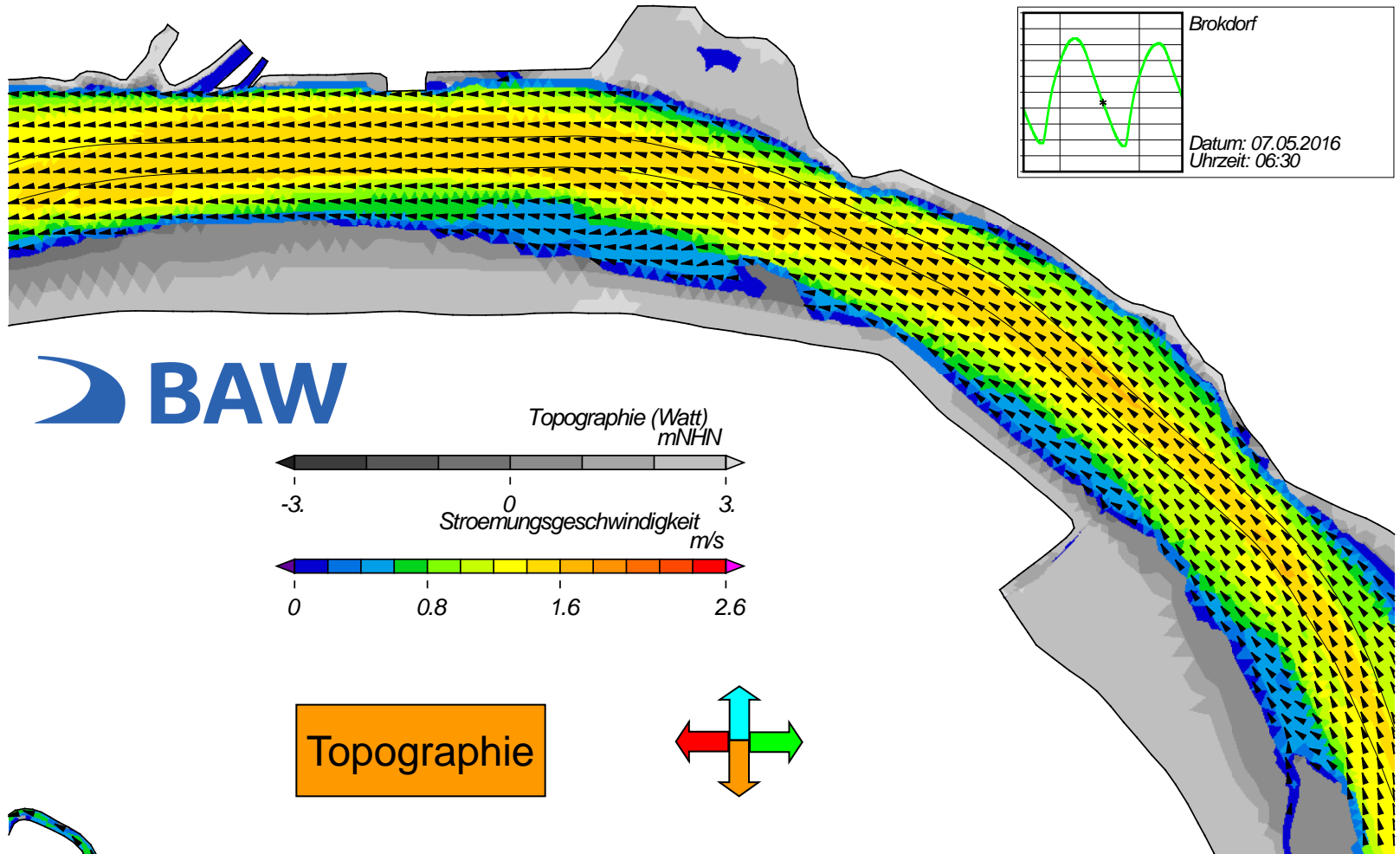


Topographie

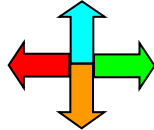


USER: BAW-AK (Referat K3) FILE: hview2d001.cgm

Springtide - Stroemungsgeschwindigkeit

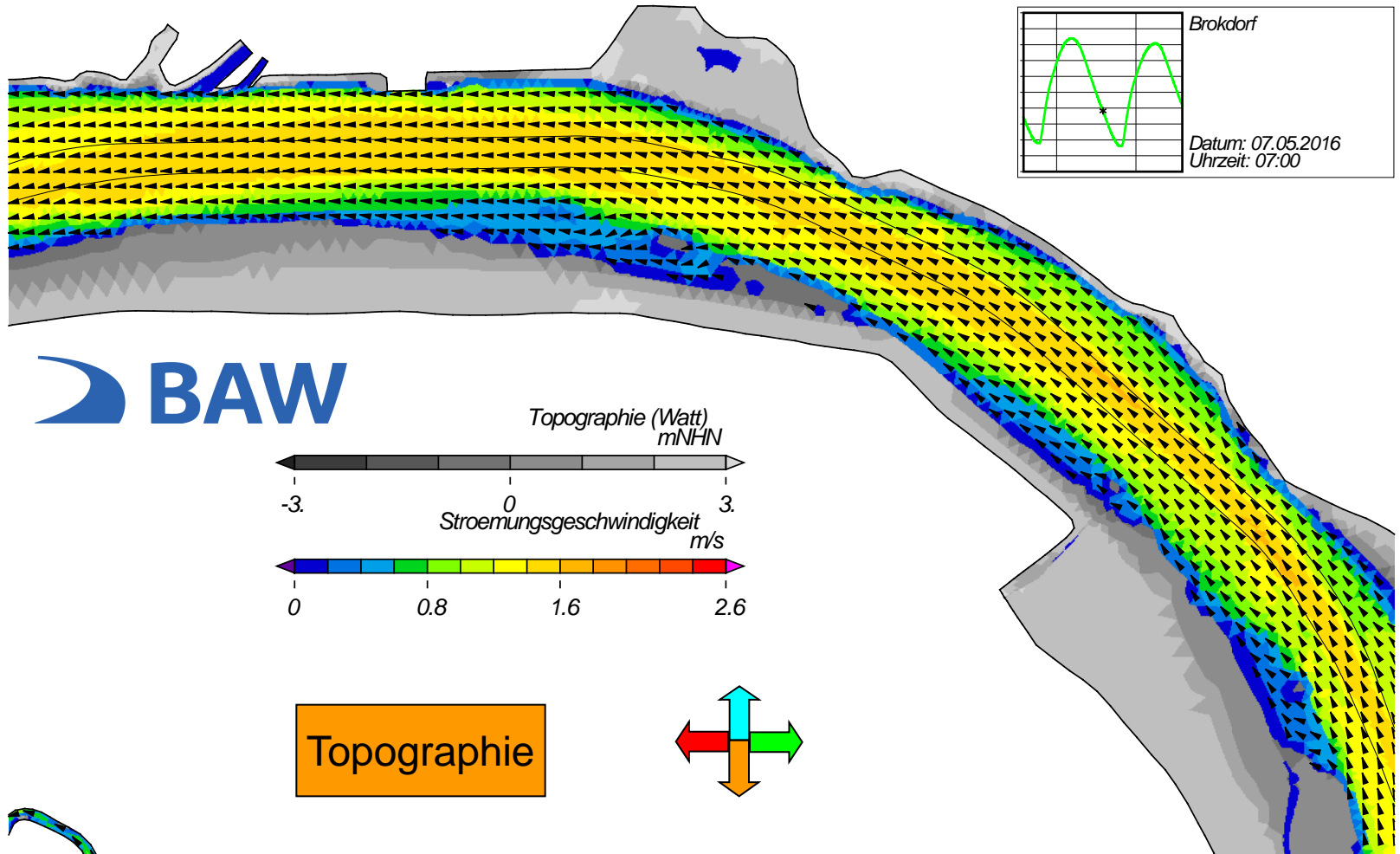


Topographie



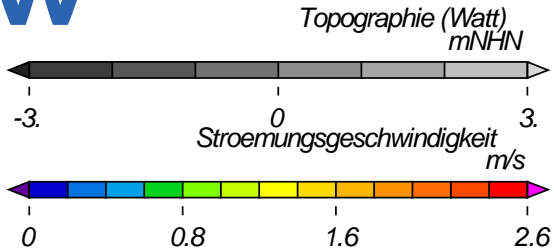
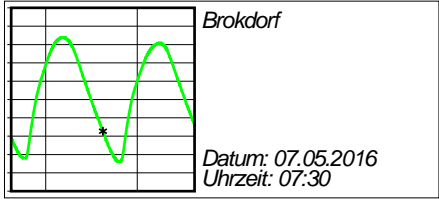
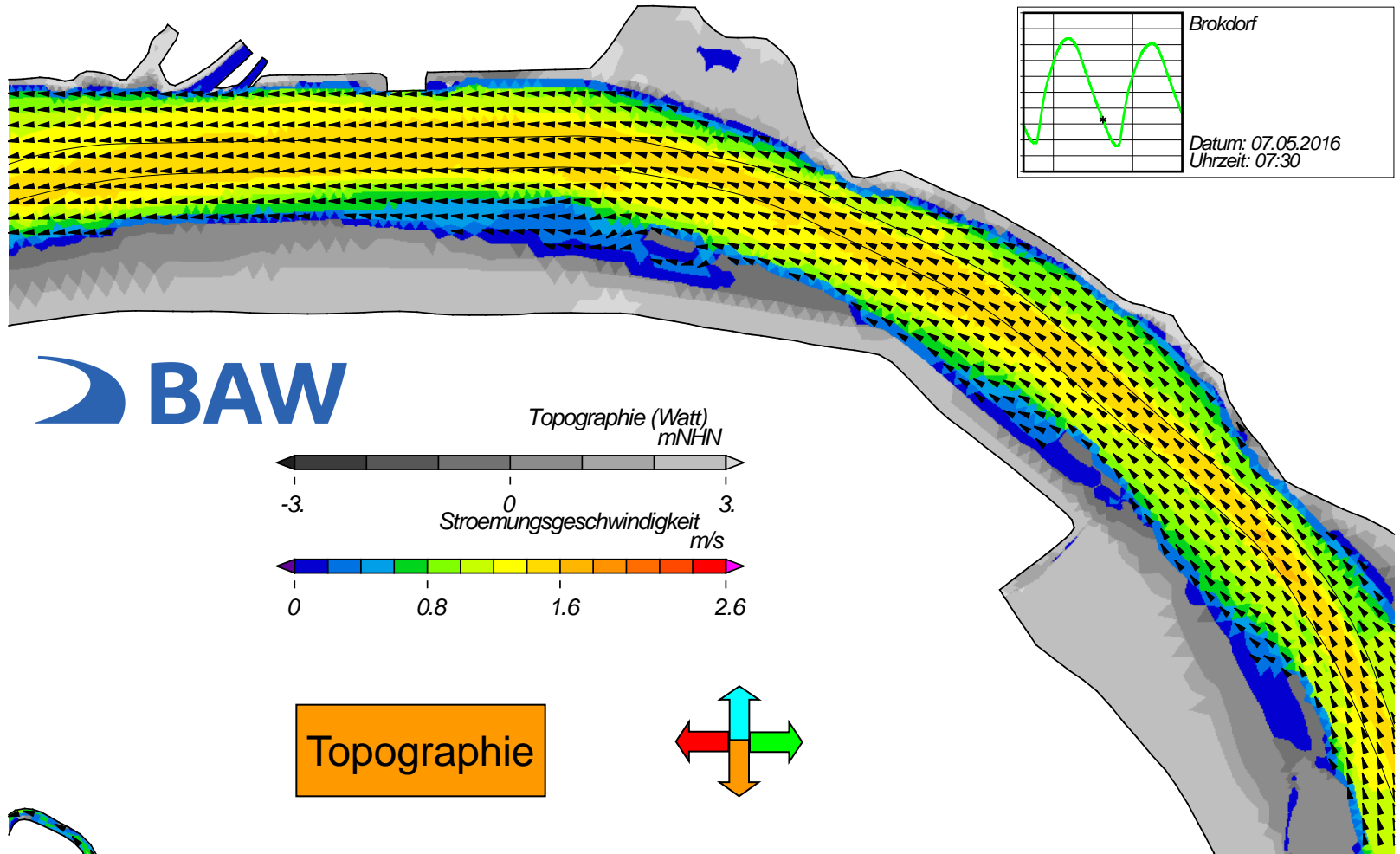
USER: BAW-AK (Referat K3) FILE: hview2d0002.cgm

Springtide - Stroemungsgeschwindigkeit

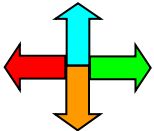


USER: BAW-AK (Referat K3) FILE: hview2d003.cgm

Springtide - Stroemungsgeschwindigkeit

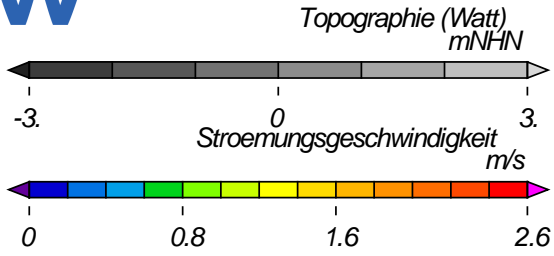
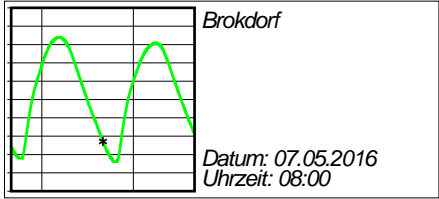
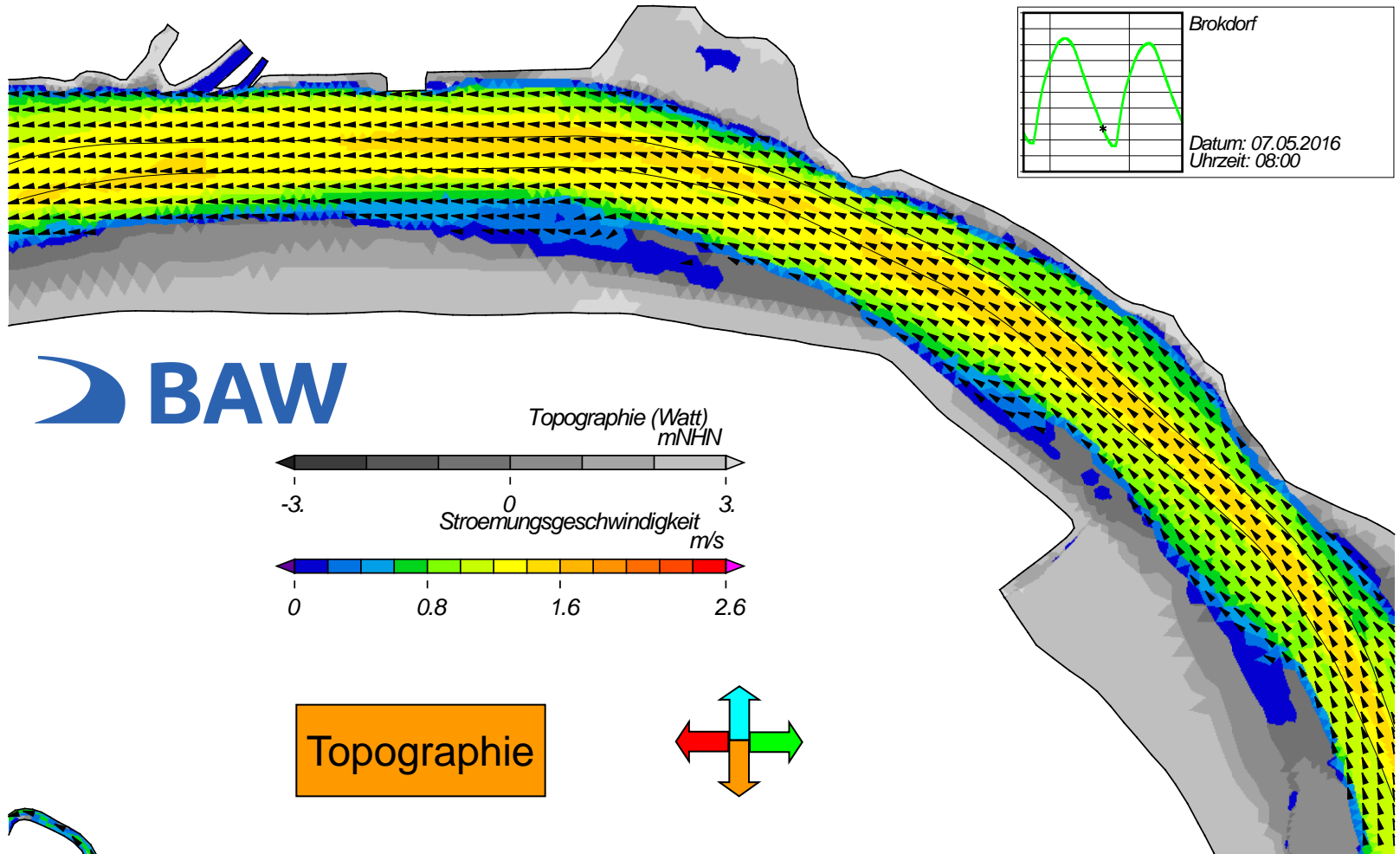


Topographie

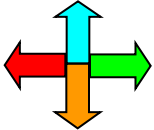


USER: BAW-AK (Referat K3) FILE: hview2d0004.cgm

Springtide - Stroemungsgeschwindigkeit

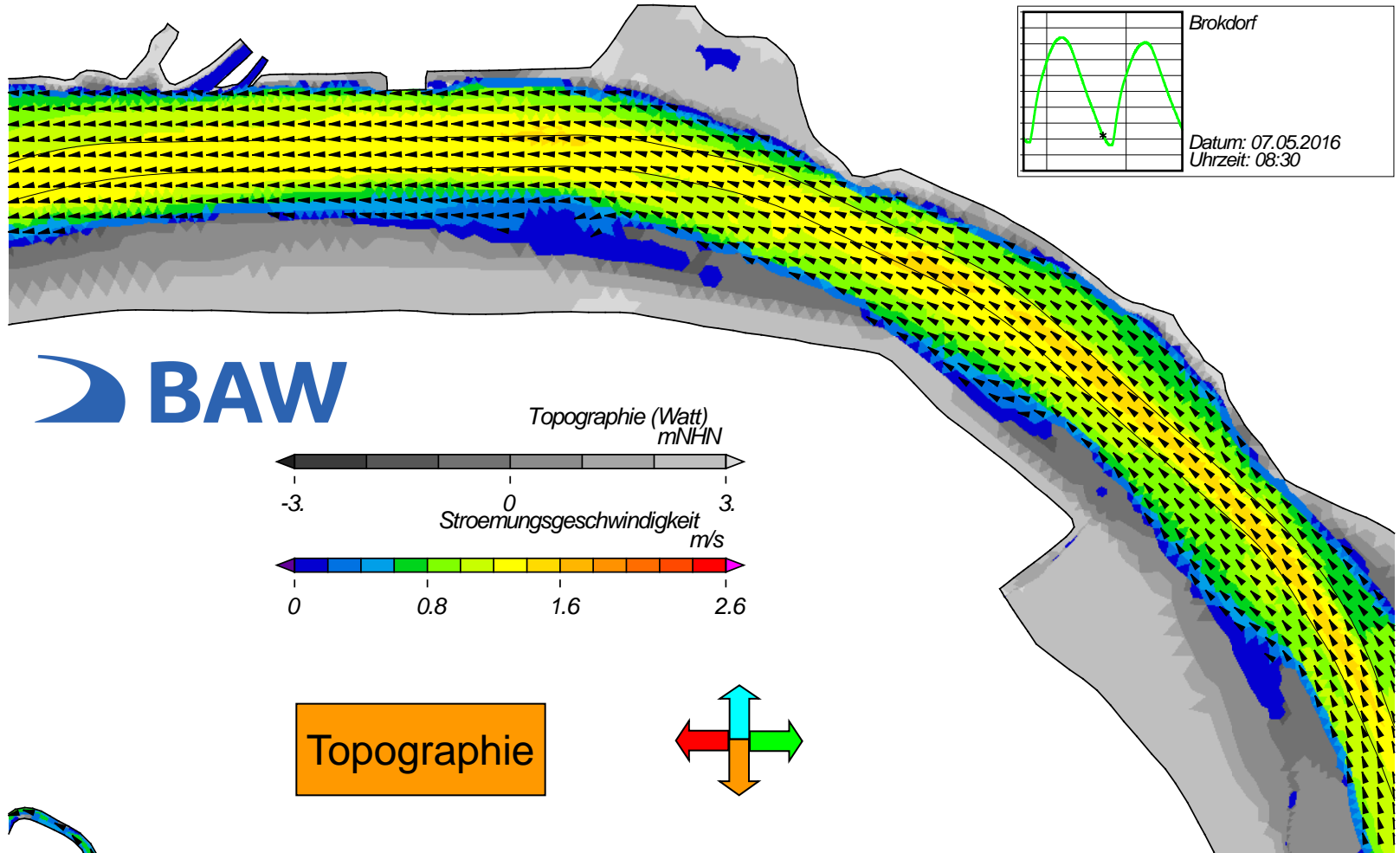


Topographie

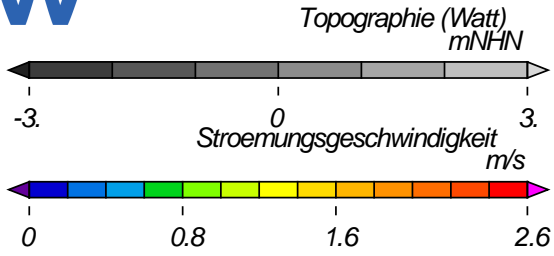


USER: BAW-AK (Referat K3) FILE: hview2d0005.cgm

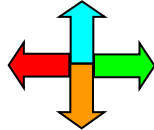
Springtide - Stroemungsgeschwindigkeit



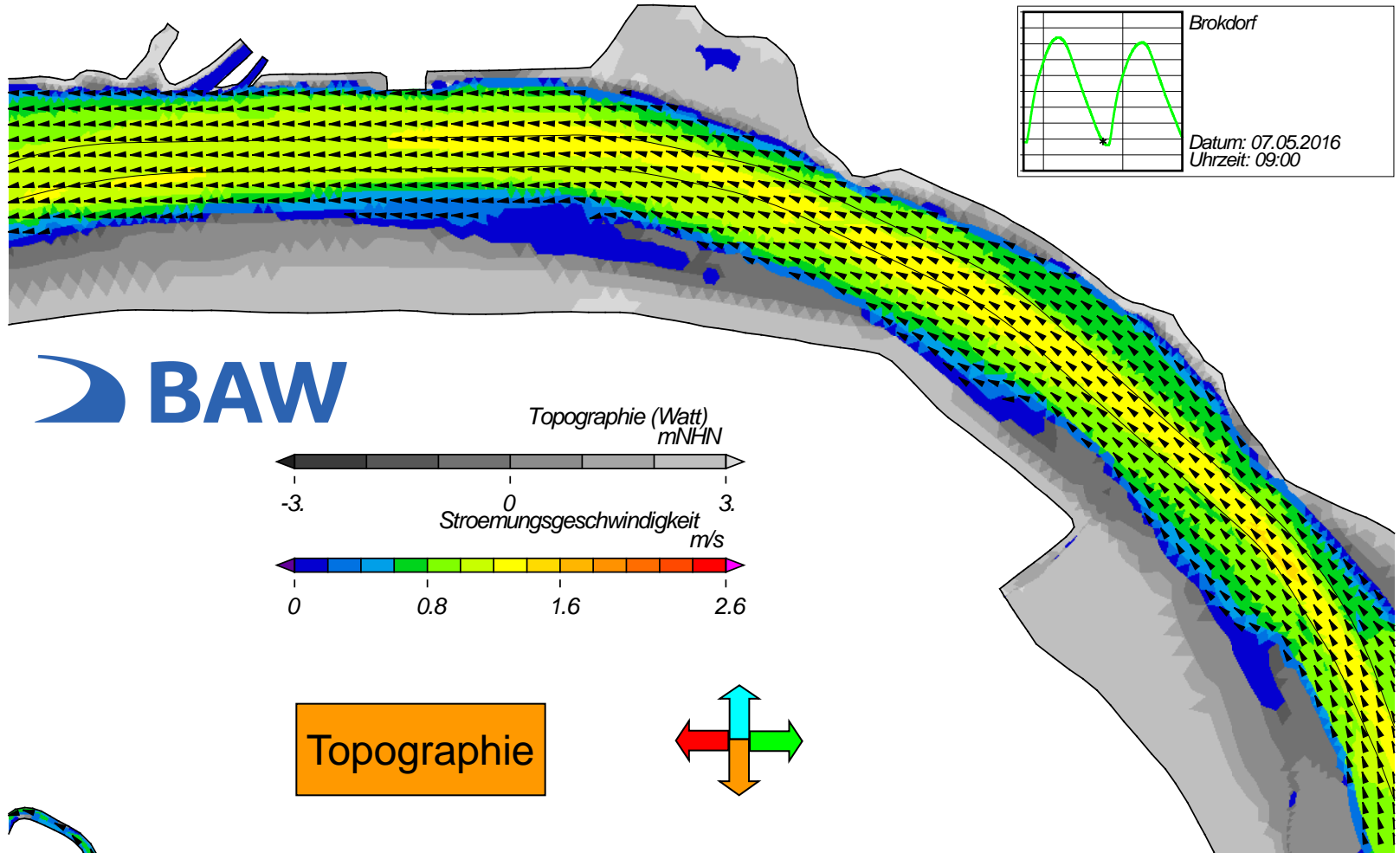
USER: BAW-AK (Referat K3) FILE: hview2d0006.cgm



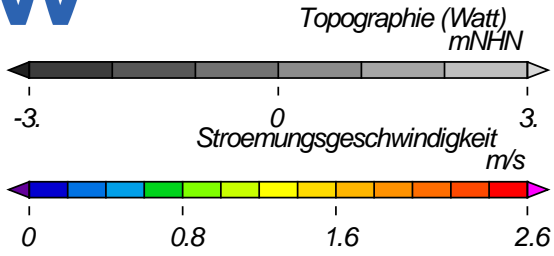
Topographie



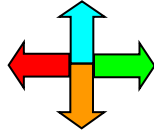
Springtide - Stroemungsgeschwindigkeit



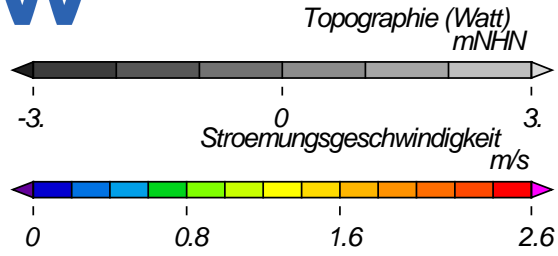
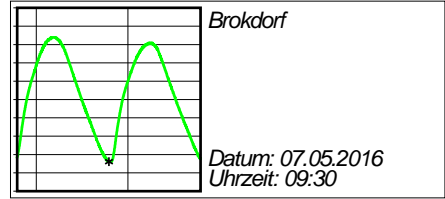
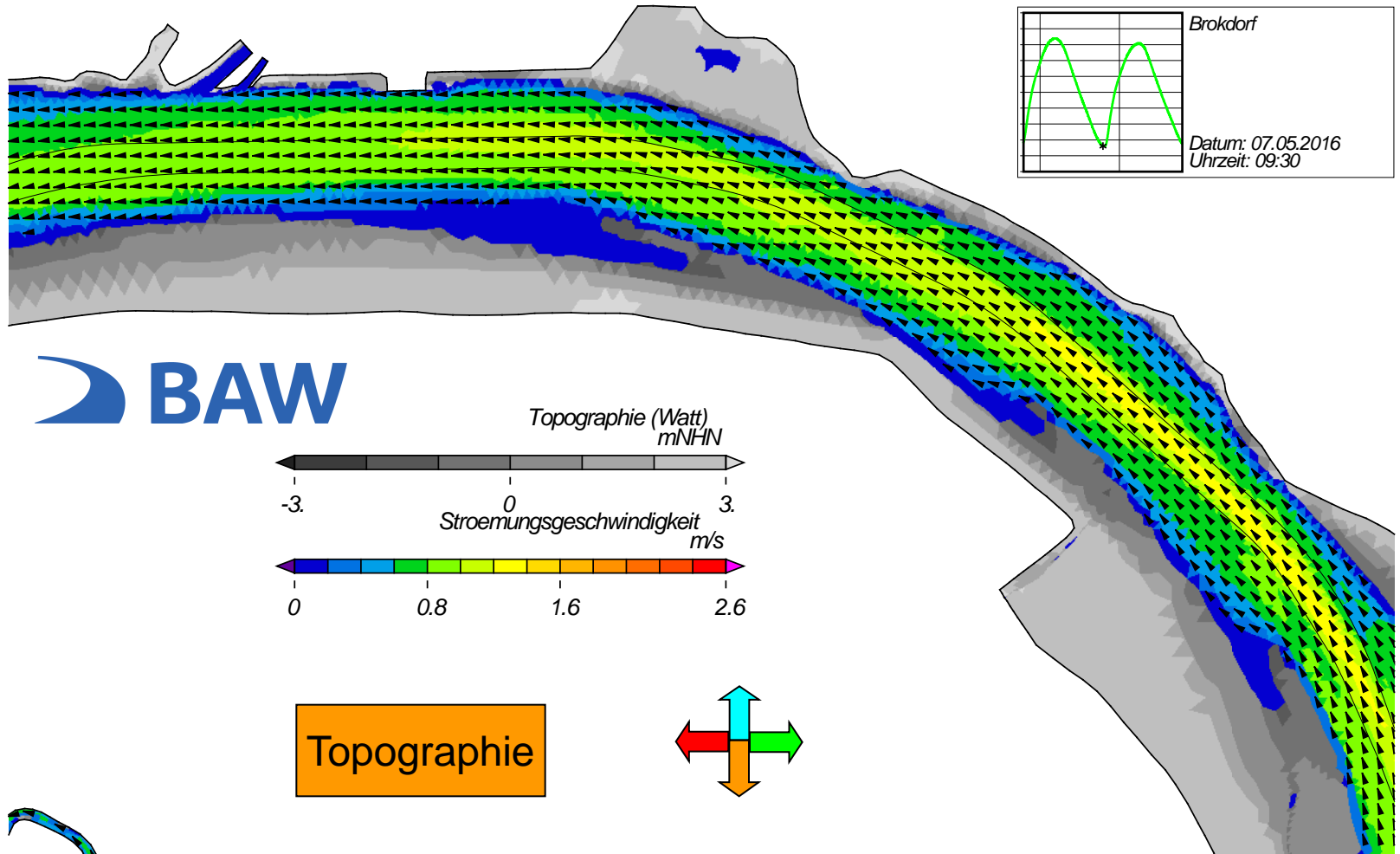
USER: BAW-AK (Referat K3) FILE: hview2d007.cgm



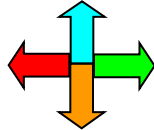
Topographie



Springtide - Stroemungsgeschwindigkeit

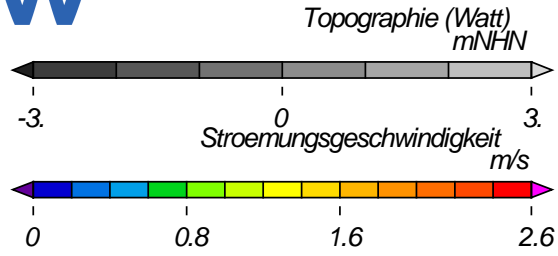
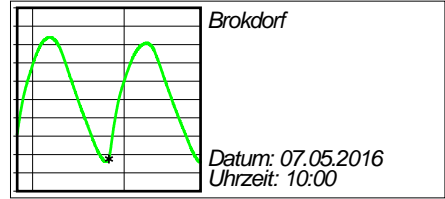
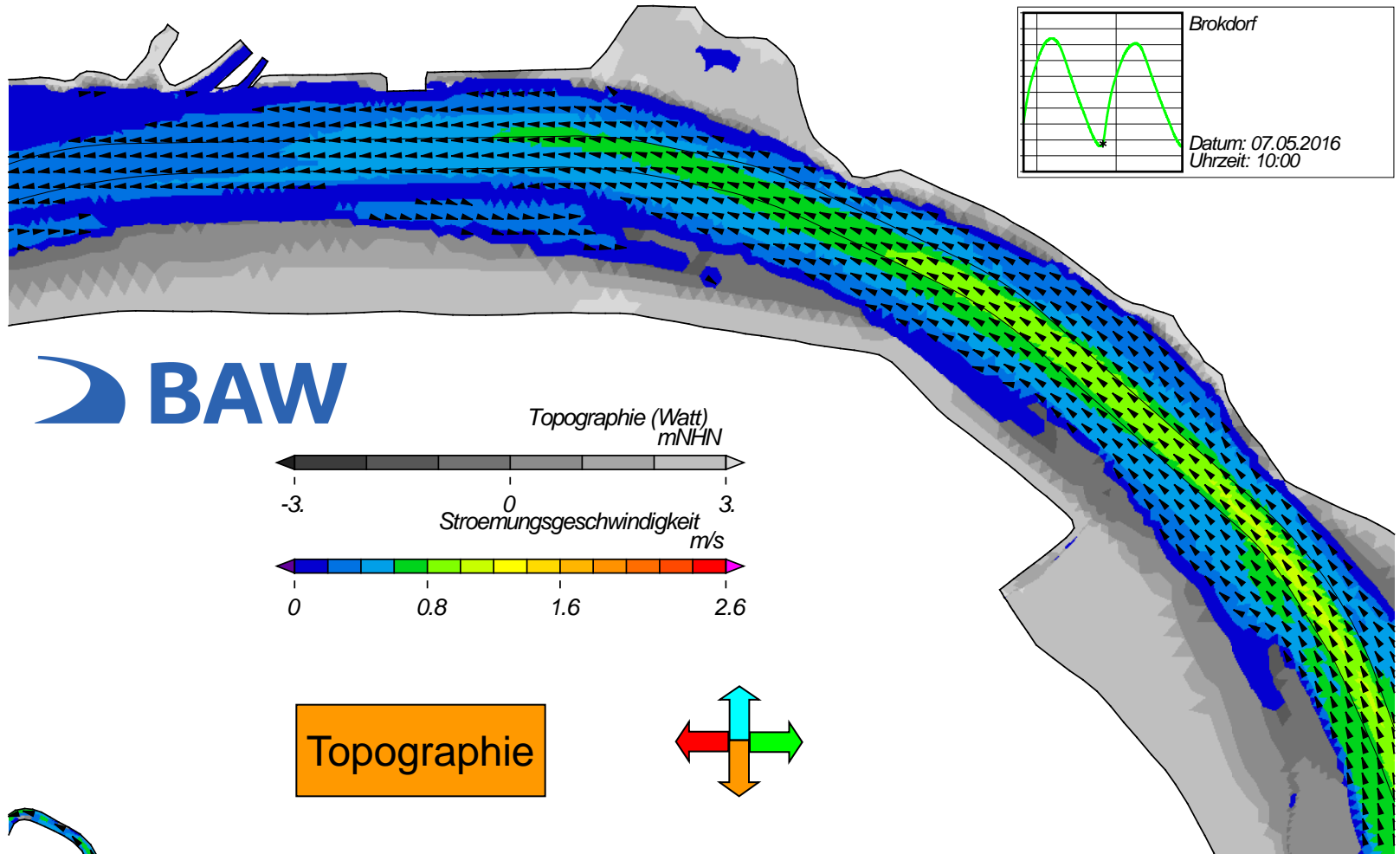


Topographie

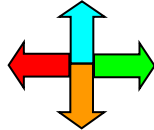


USER: BAW-AK (Referat K3) FILE: hview2d0008.cgm

Springtide - Stroemungsgeschwindigkeit

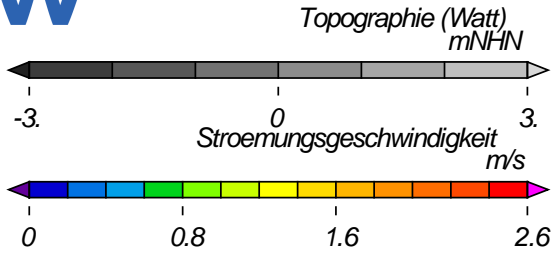
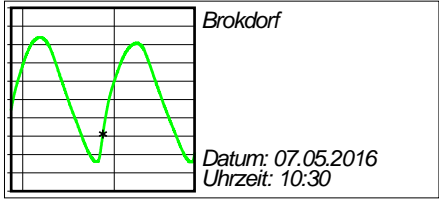
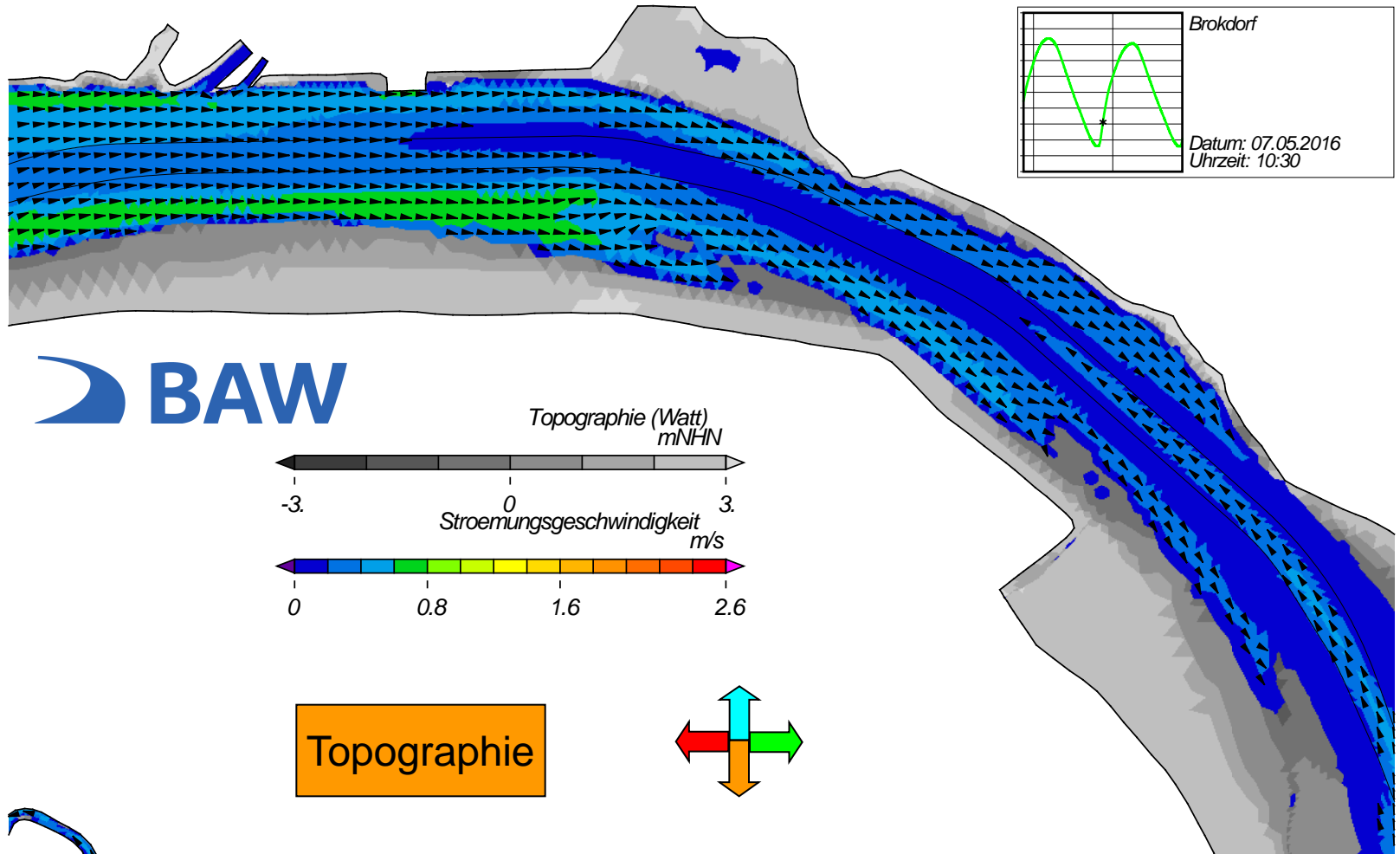


Topographie

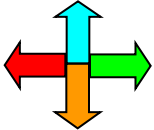


USER: BAW-AK (Referat K3) FILE: hview2d0009.cgm

Springtide - Stroemungsgeschwindigkeit

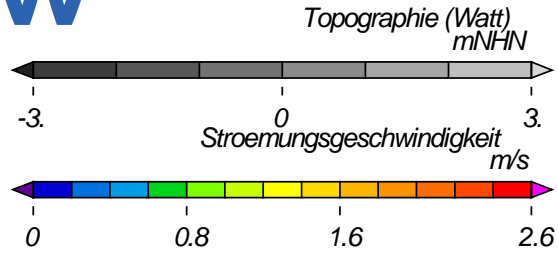
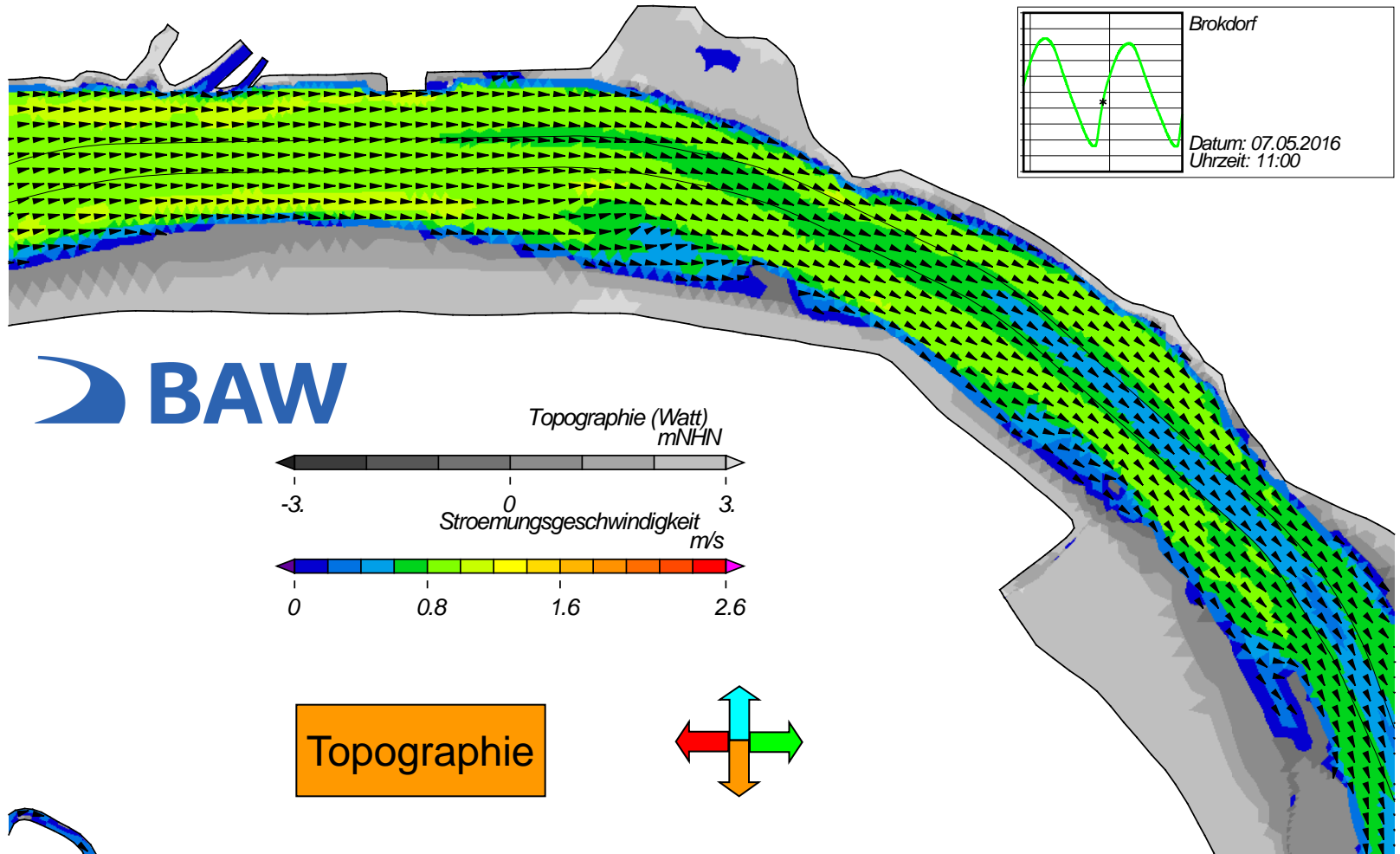


Topographie

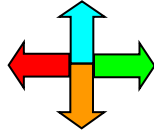


USER: BAW-AK (Referat K3) FILE: hview2d0010.cgm

Springtide - Stroemungsgeschwindigkeit

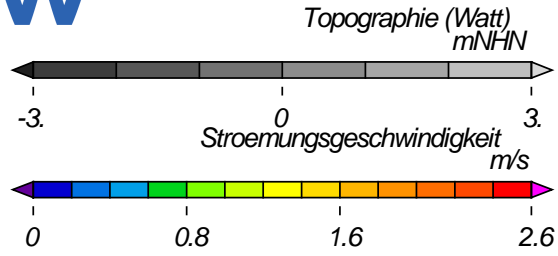
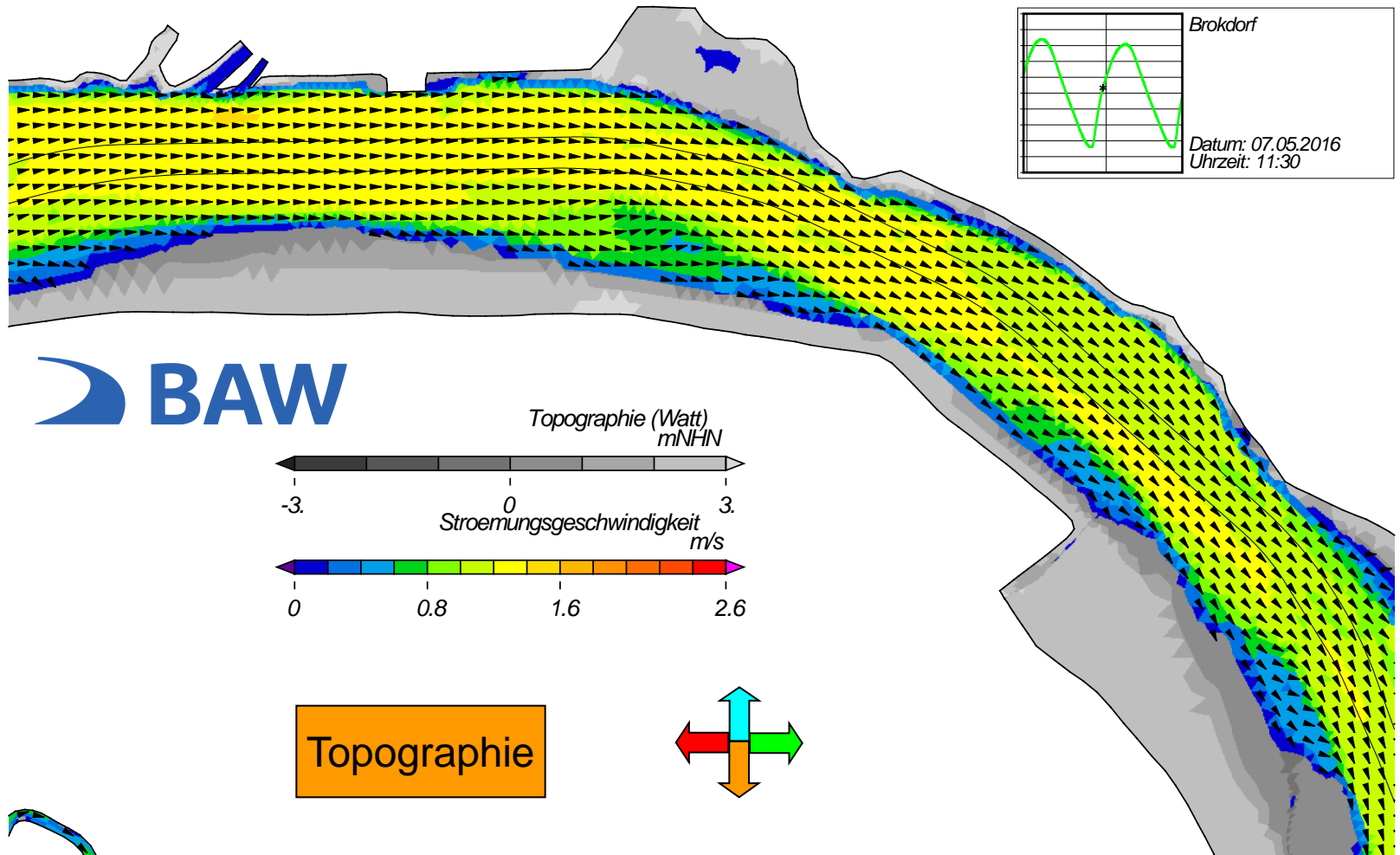


Topographie

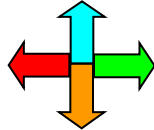


USER: BAW-AK (Referat K3) FILE: hview2d0011.cgm

Springtide - Stroemungsgeschwindigkeit

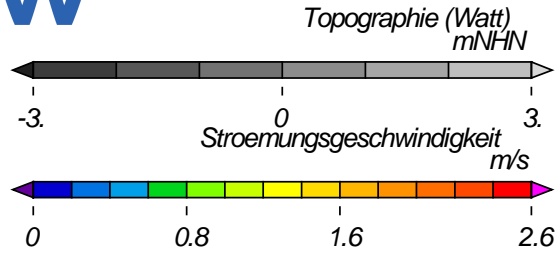
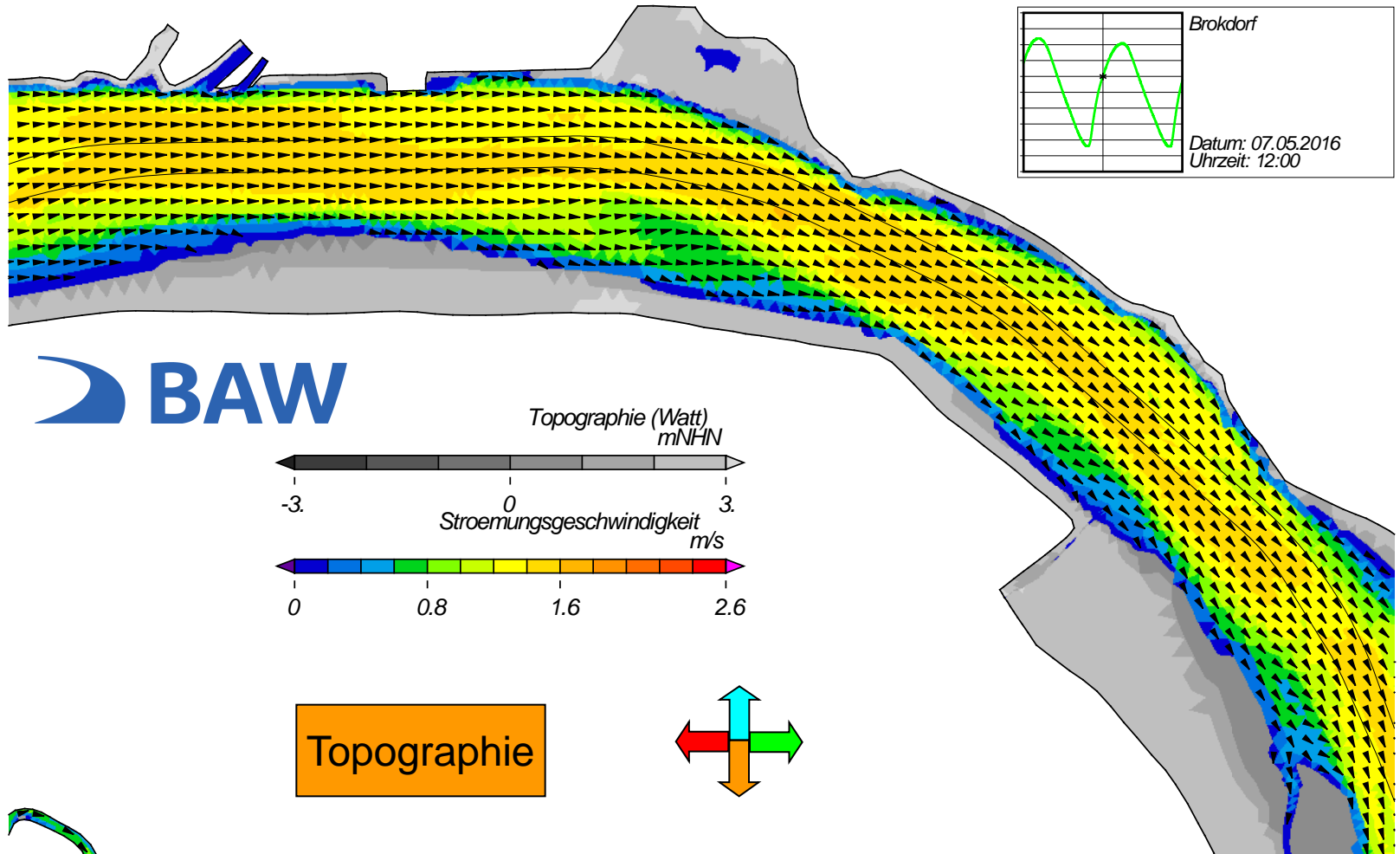


Topographie

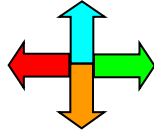


USER: BAW-AK (Referat K3) FILE: hview2d0012.cgm

Springtide - Stroemungsgeschwindigkeit

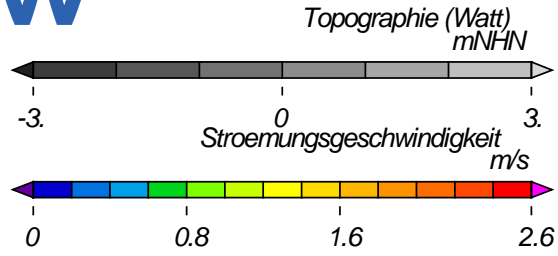
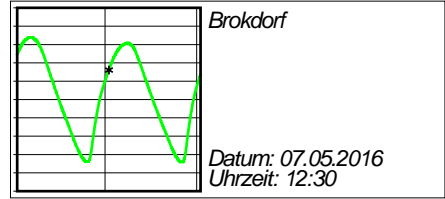
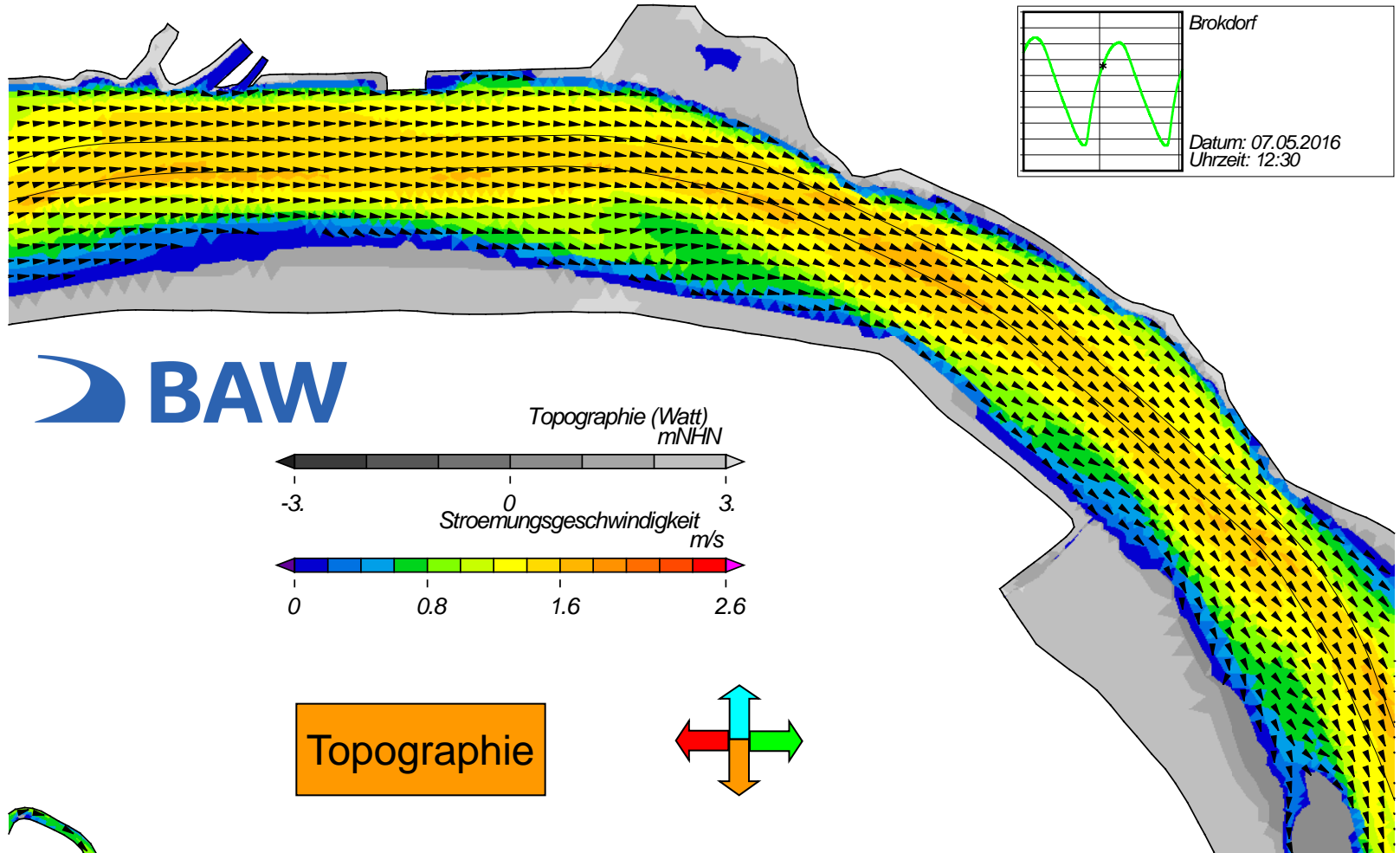


Topographie

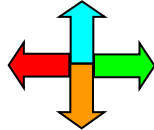


USER: BAW-AK (Referat K3) FILE: hview2d00T3.cgm

Springtide - Stroemungsgeschwindigkeit

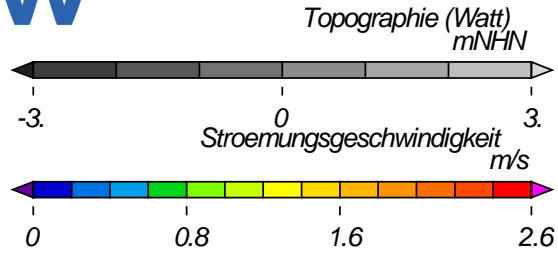
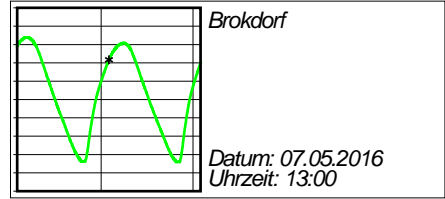
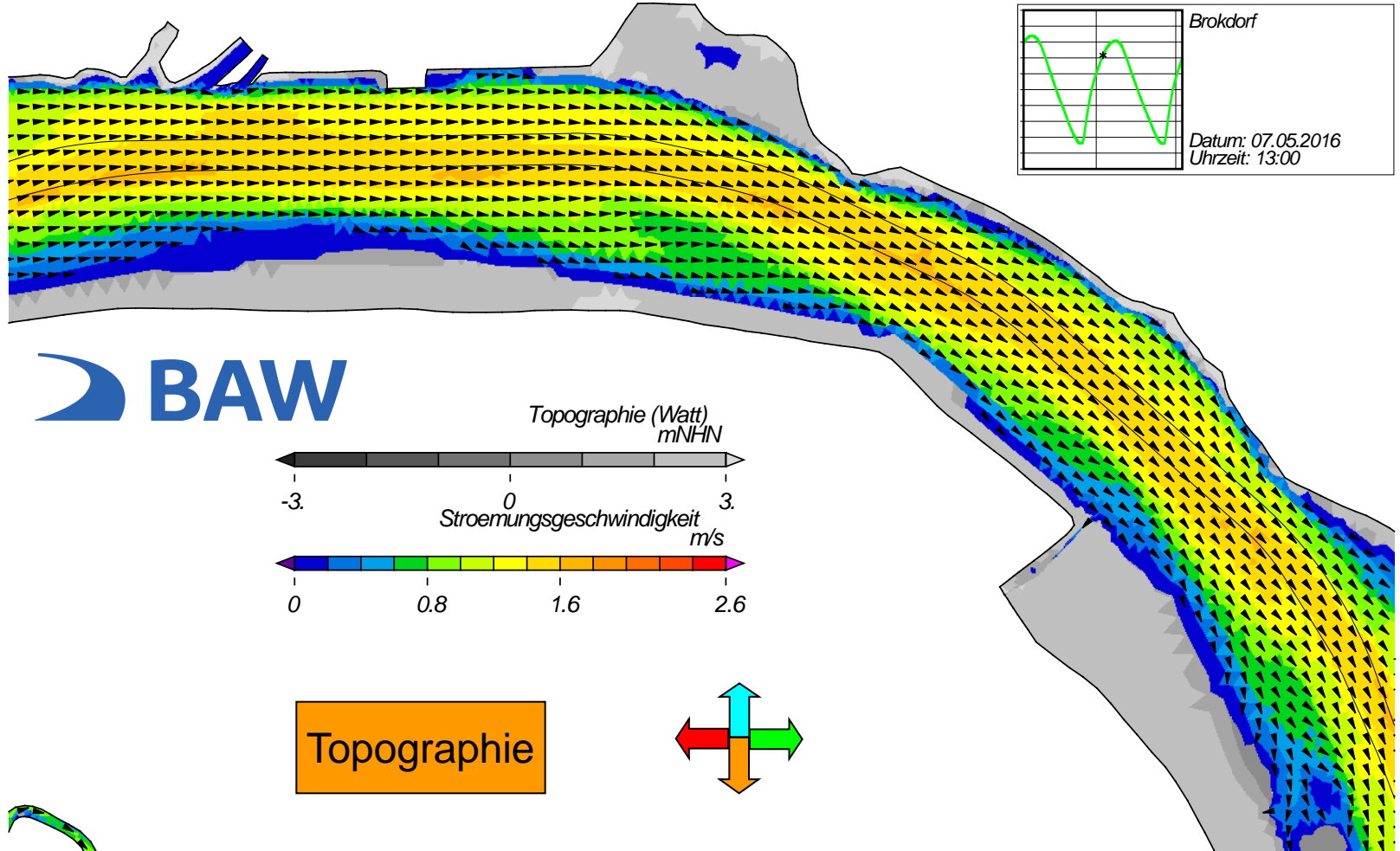


Topographie

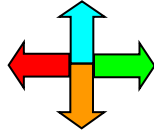


USER: BAW-AK (Referat K3) FILE: hview2d0014.cgm

Springtide - Stroemungsgeschwindigkeit

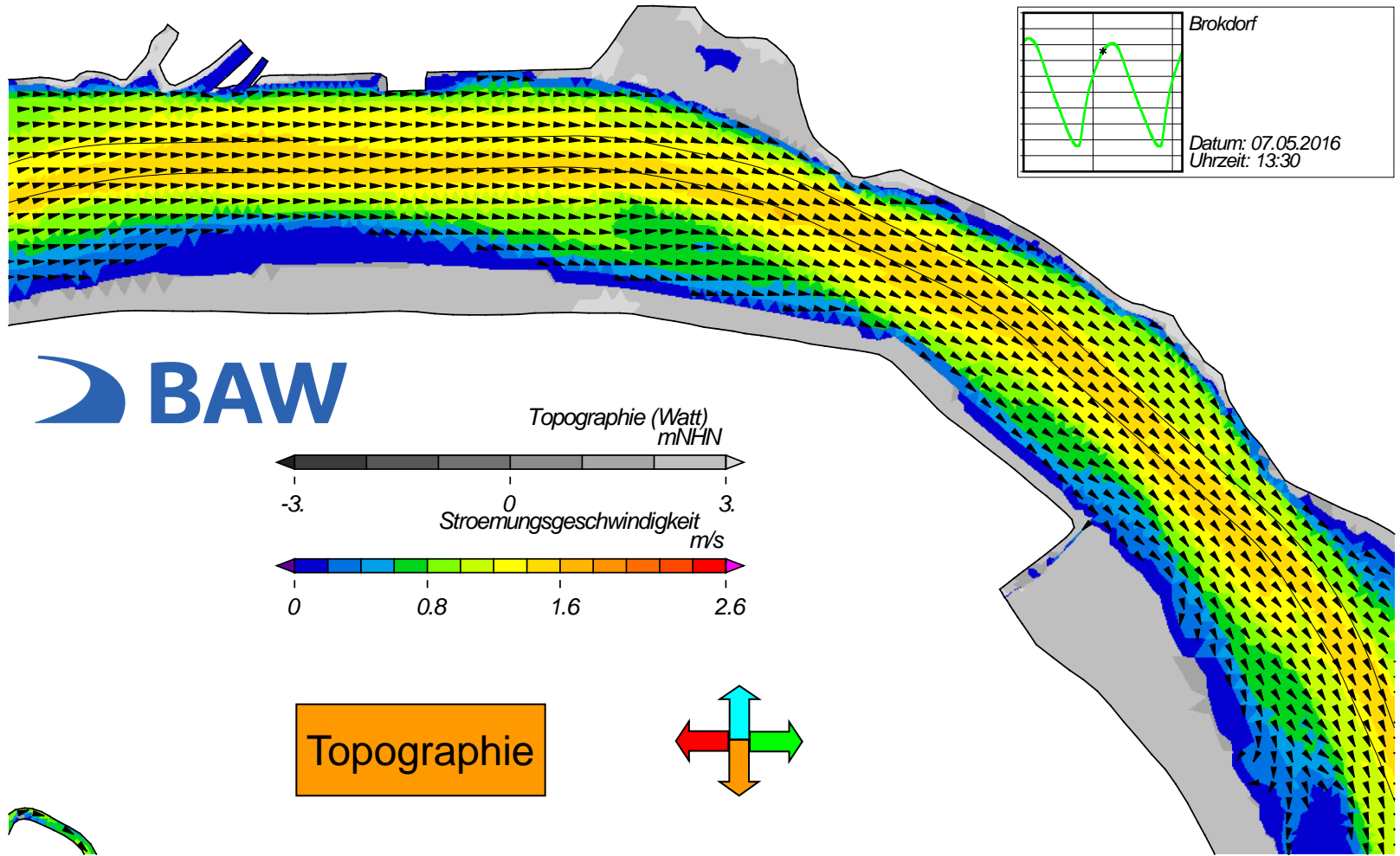


Topographie



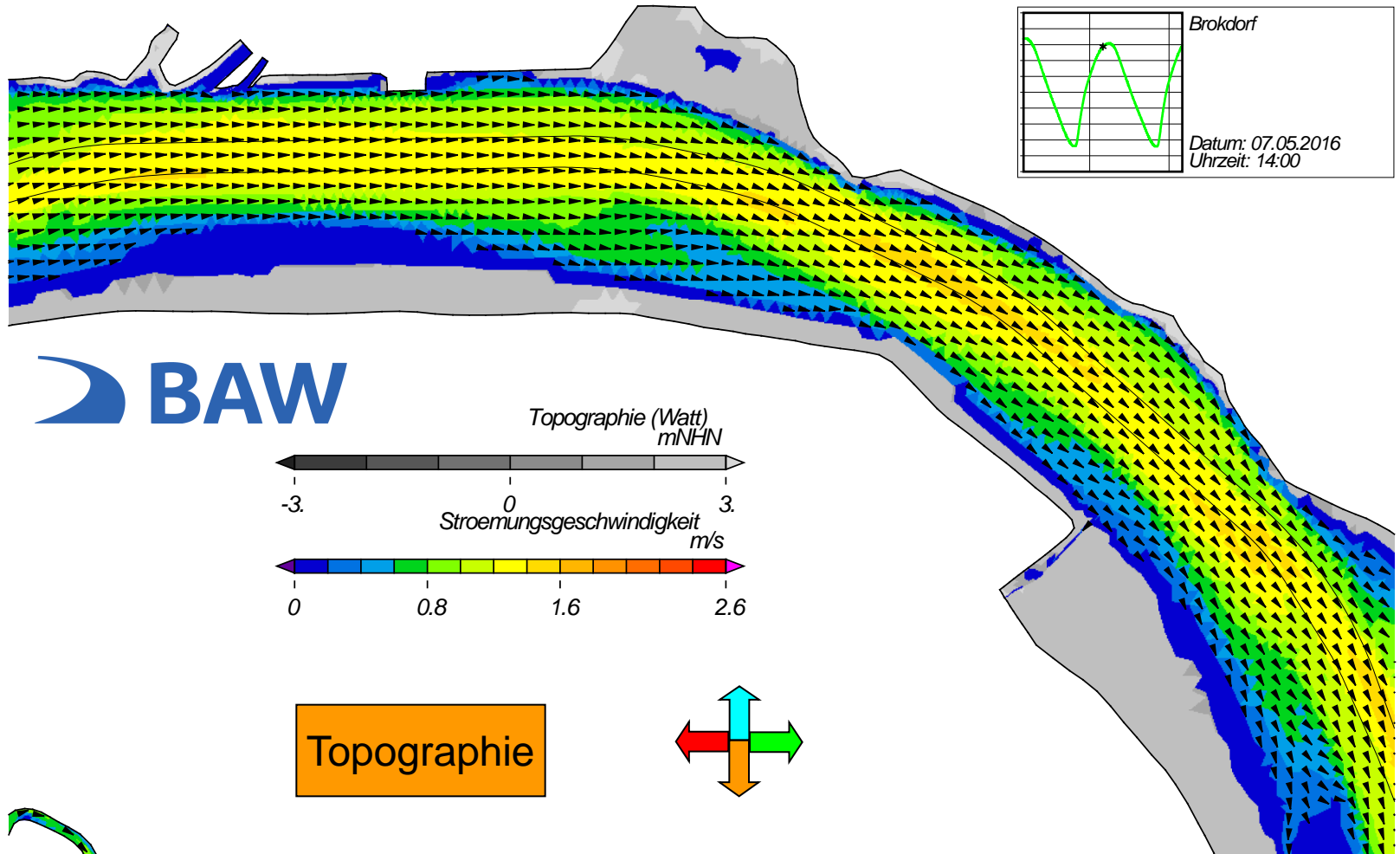
USER: BAW-AK (Referat K3) FILE: hview2d0015.cgm

Springtide - Stroemungsgeschwindigkeit



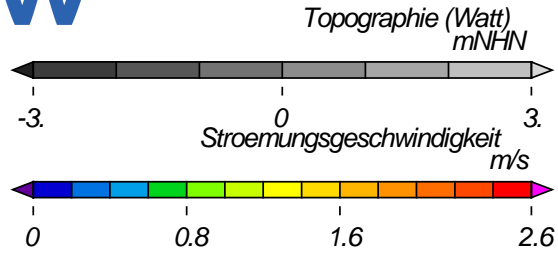
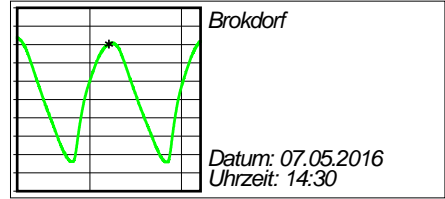
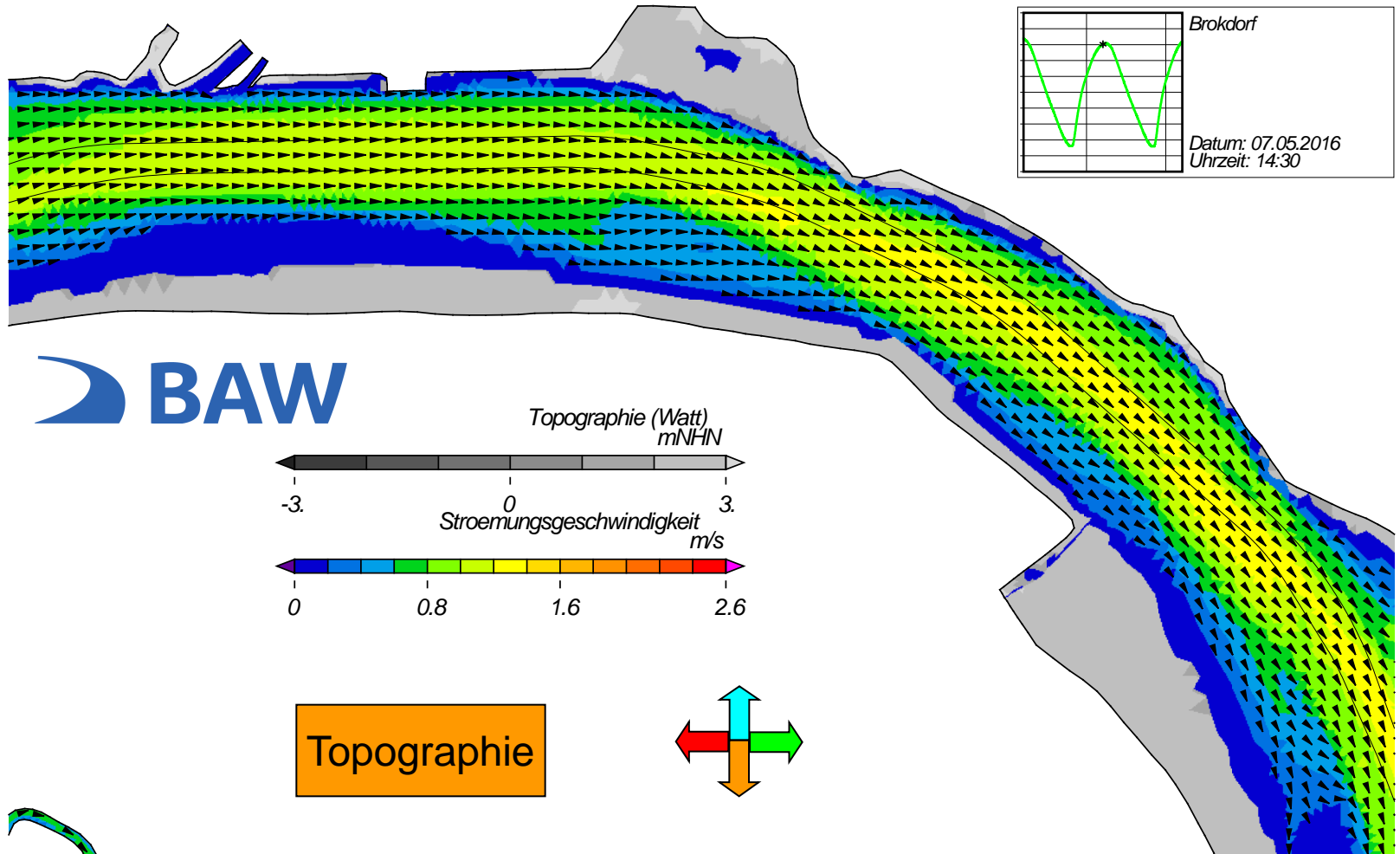
USER: BAW-AK (Referat K3) FILE: hview2d0076.cgm

Springtide - Stroemungsgeschwindigkeit

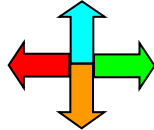


USER: BAW-AK (Referat K3) FILE: hview2d0017.cgm

Springtide - Stroemungsgeschwindigkeit

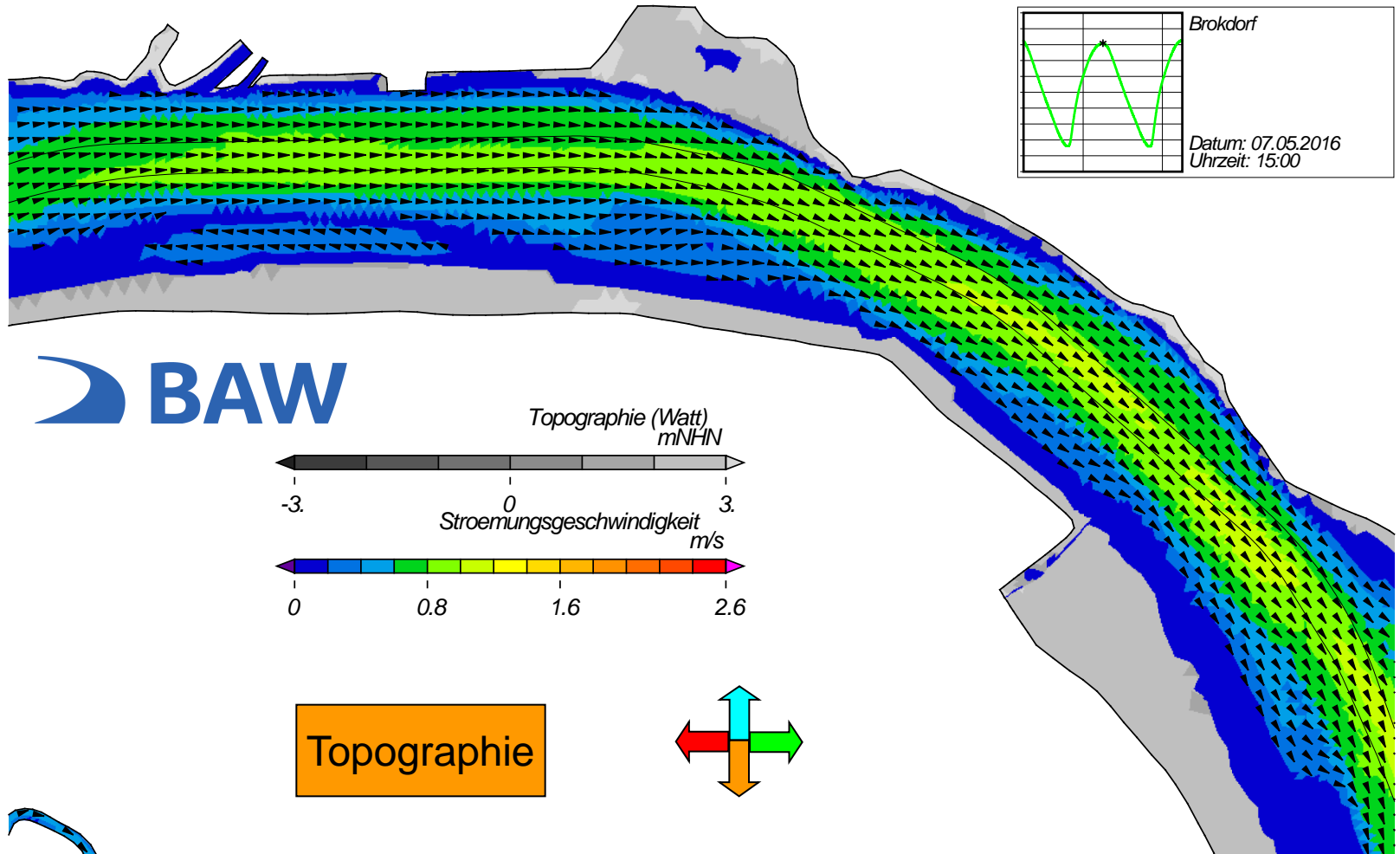


Topographie

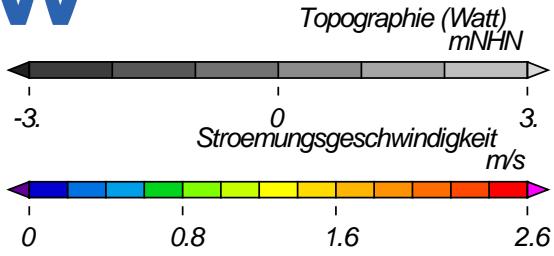


USER: BAW-AK (Referat K3) FILE: hview2d0018.cgm

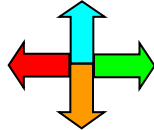
Springtide - Stroemungsgeschwindigkeit



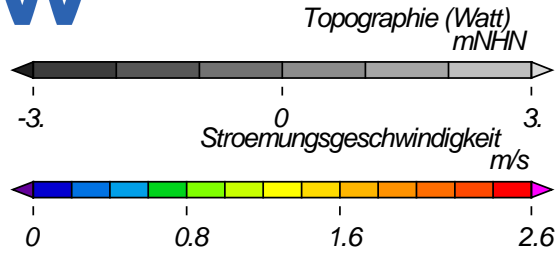
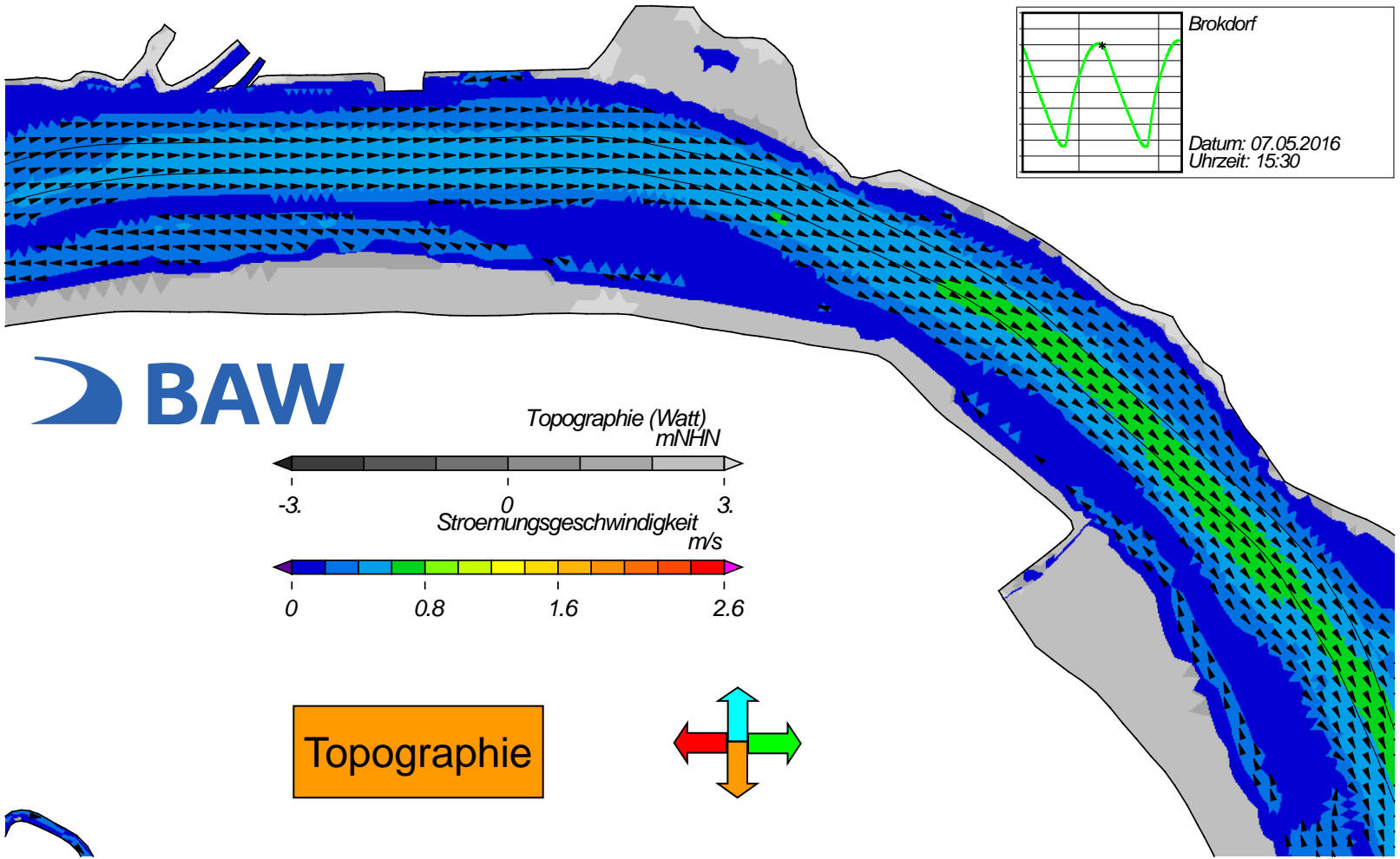
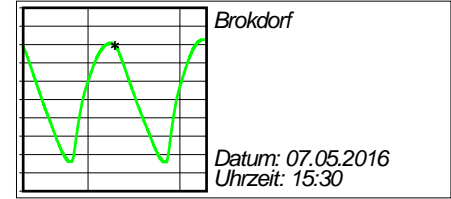
USER: BAW-AK (Referat K3) FILE: hview2d0019.cgm



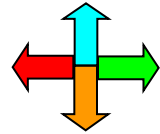
Topographie



Springtide - Stroemungsgeschwindigkeit

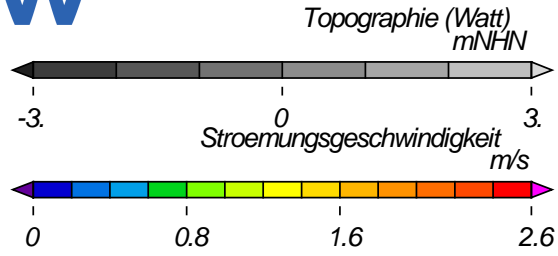
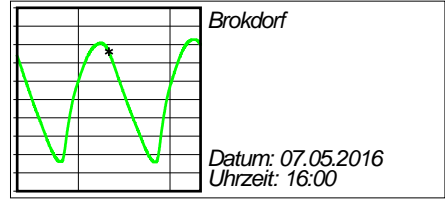
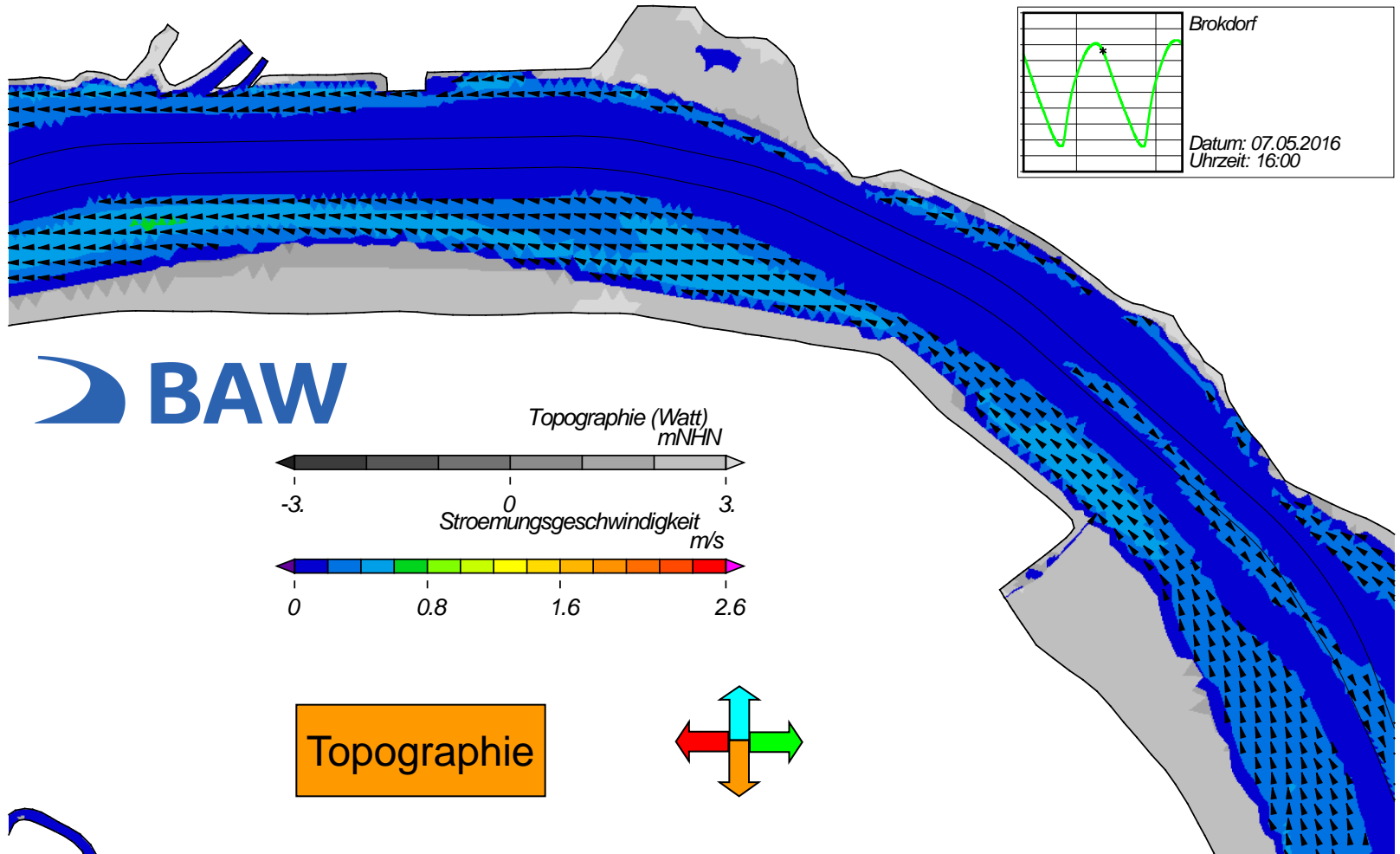


Topographie

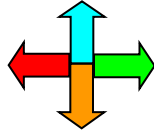


USER: BAW-AK (Referat K3) FILE: hview2d0020.cgm

Springtide - Stroemungsgeschwindigkeit

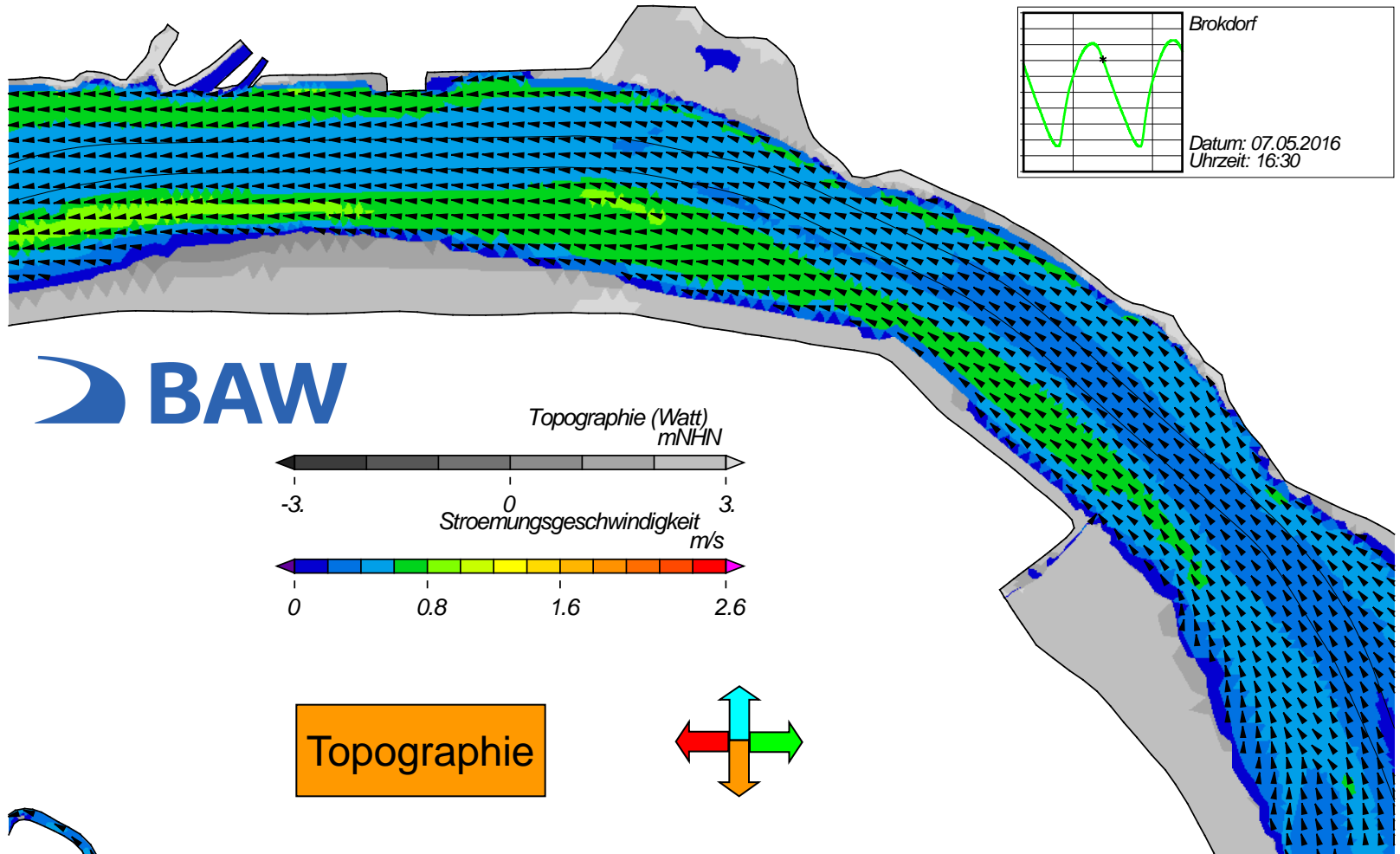


Topographie



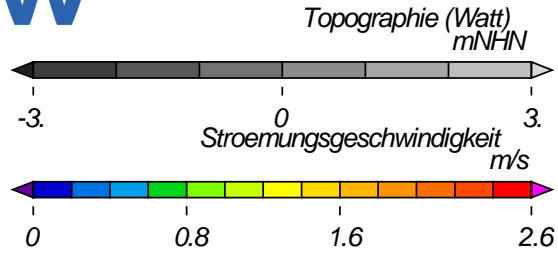
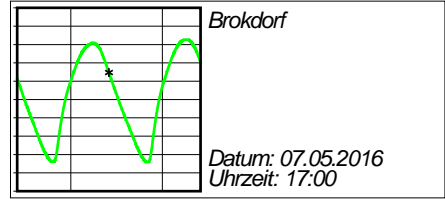
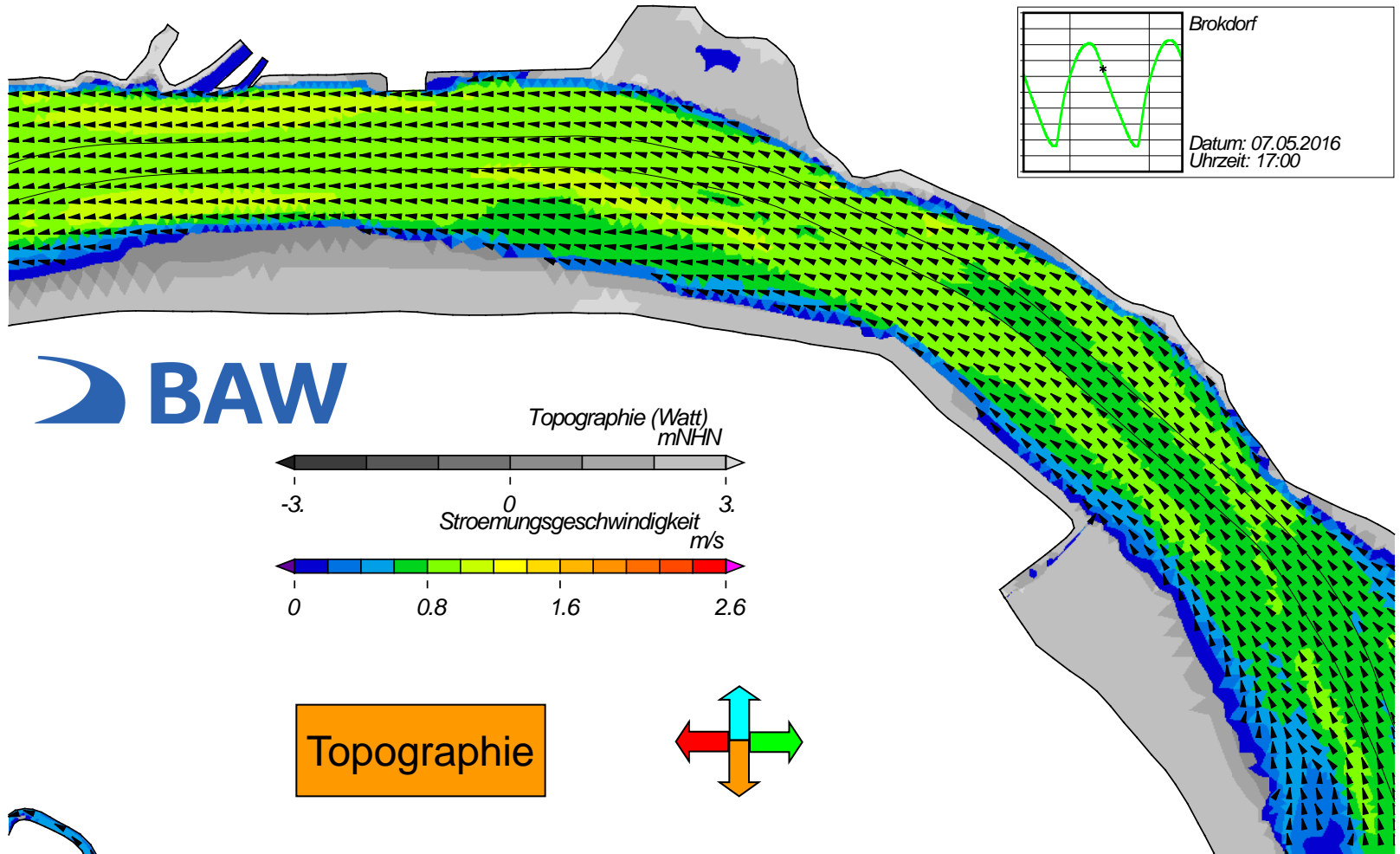
USER: BAW-AK (Referat K3) FILE: hview2d0021.cgm

Springtide - Stroemungsgeschwindigkeit

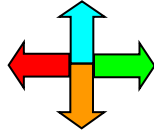


USER: BAW-AK (Referat K3) FILE: hview2d0022.cgm

Springtide - Stroemungsgeschwindigkeit

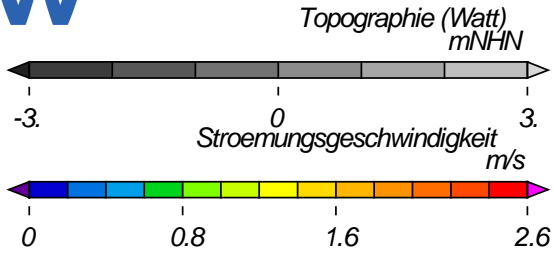
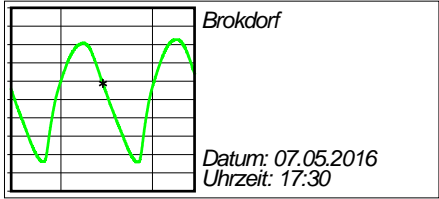
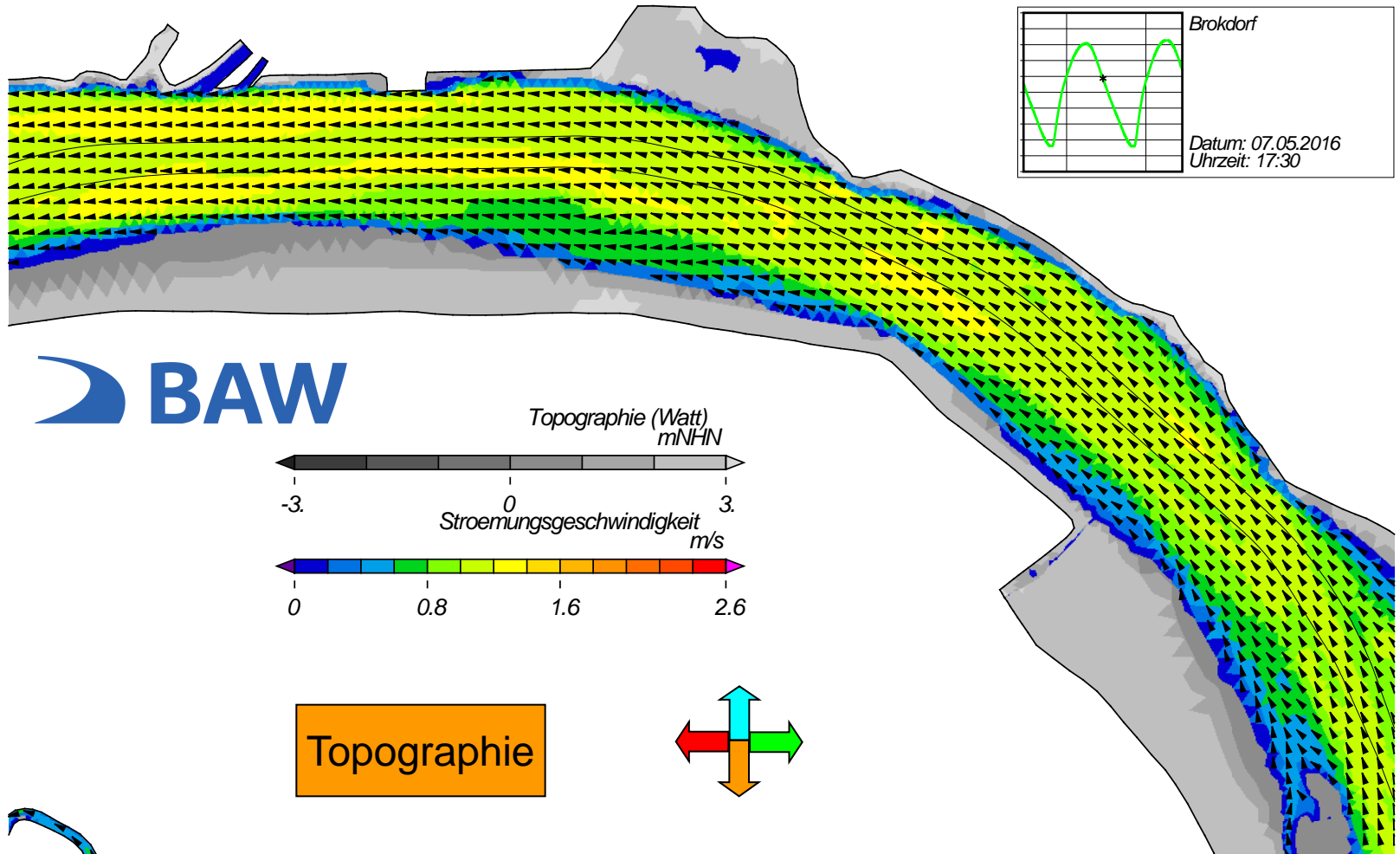


Topographie

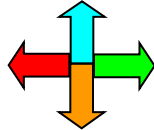


USER: BAW-AK (Referat K3) FILE: hview2d0023.cgm

Springtide - Stroemungsgeschwindigkeit

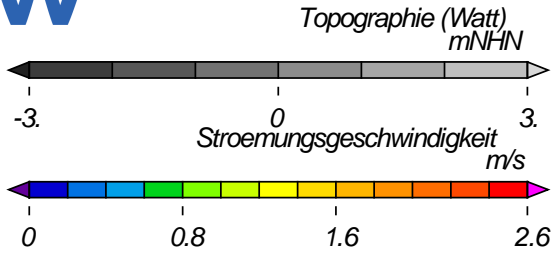
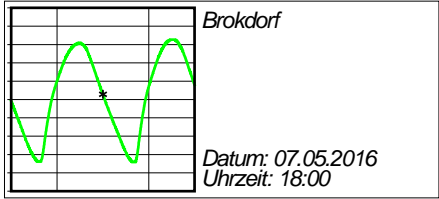
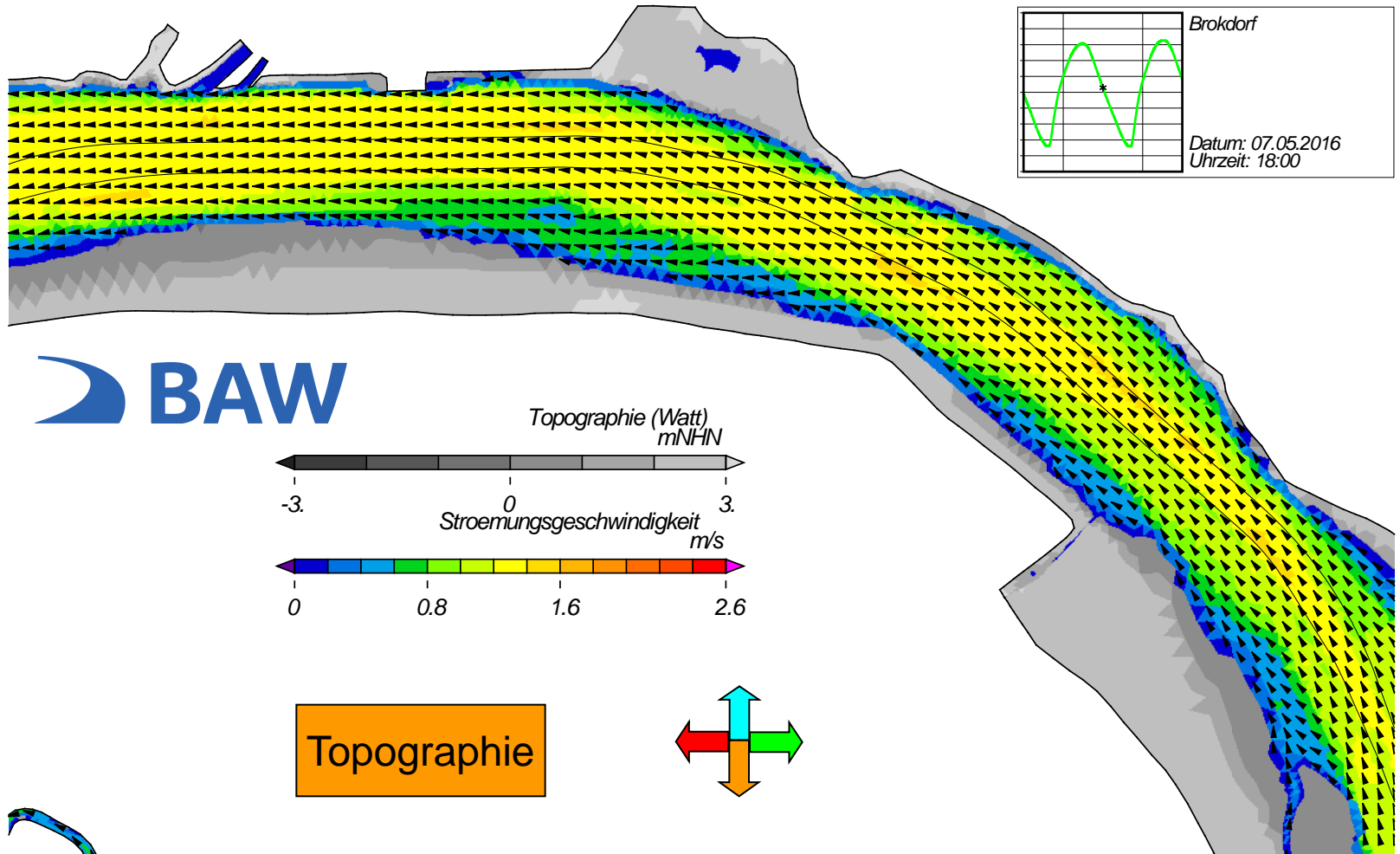


Topographie

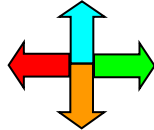


USER: BAW-AK (Referat K3) FILE: hview2d0024.cgm

Springtide - Stroemungsgeschwindigkeit

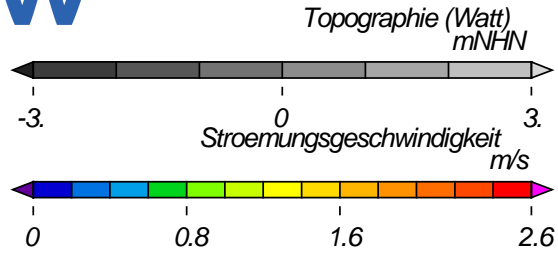
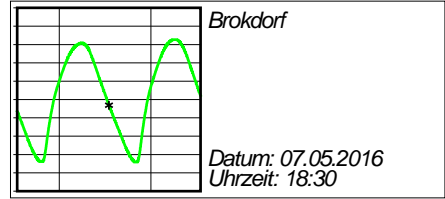
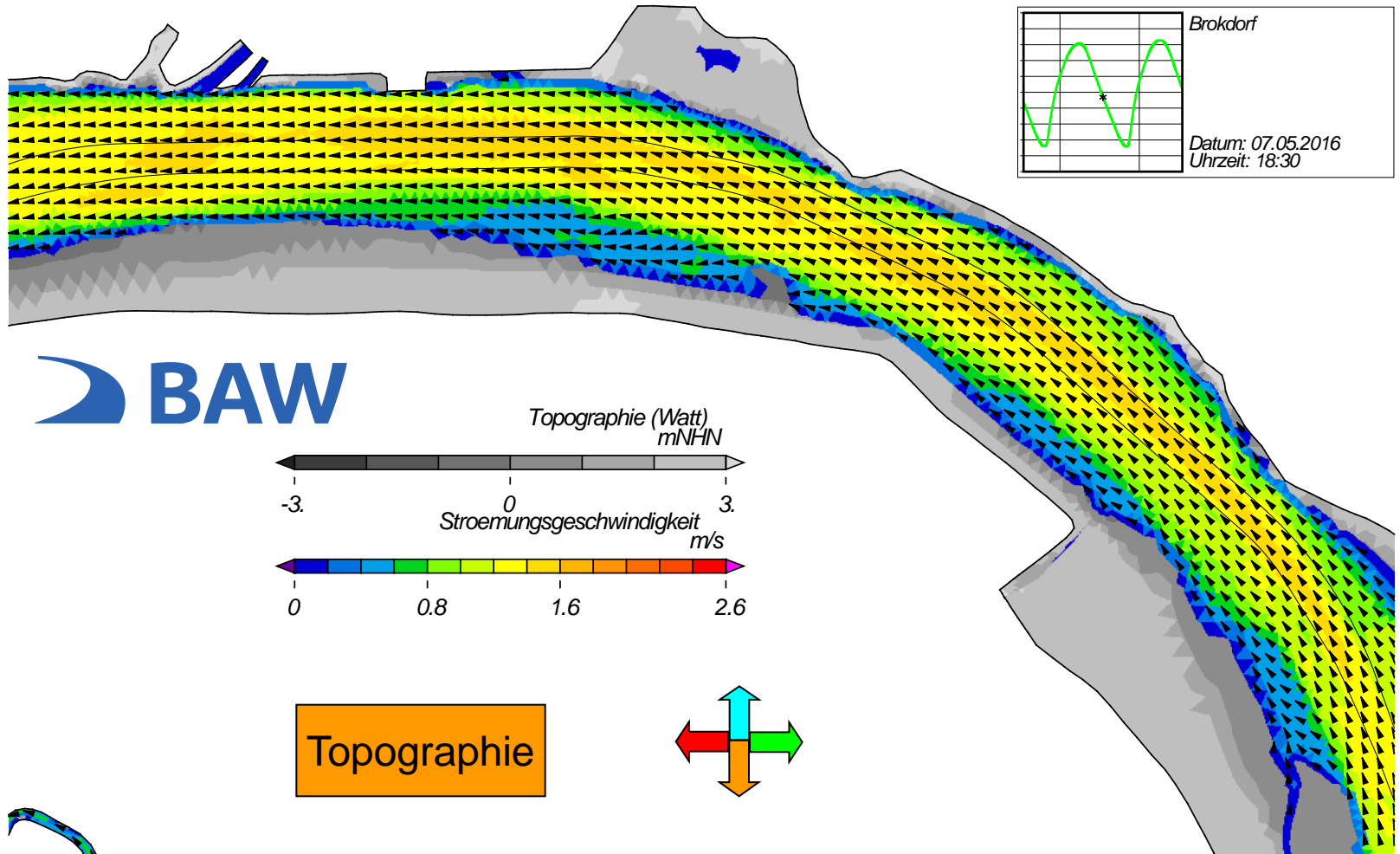


Topographie

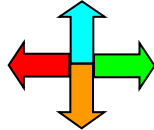


USER: BAW-AK (Referat K3) FILE: hview2d0025.cgm

Springtide - Stroemungsgeschwindigkeit

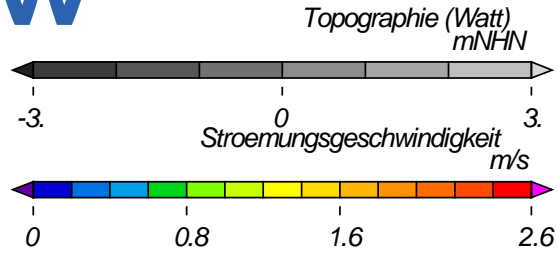
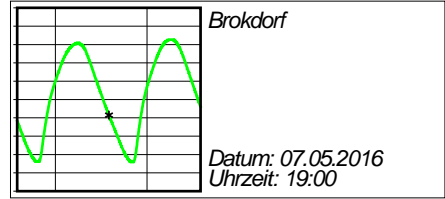
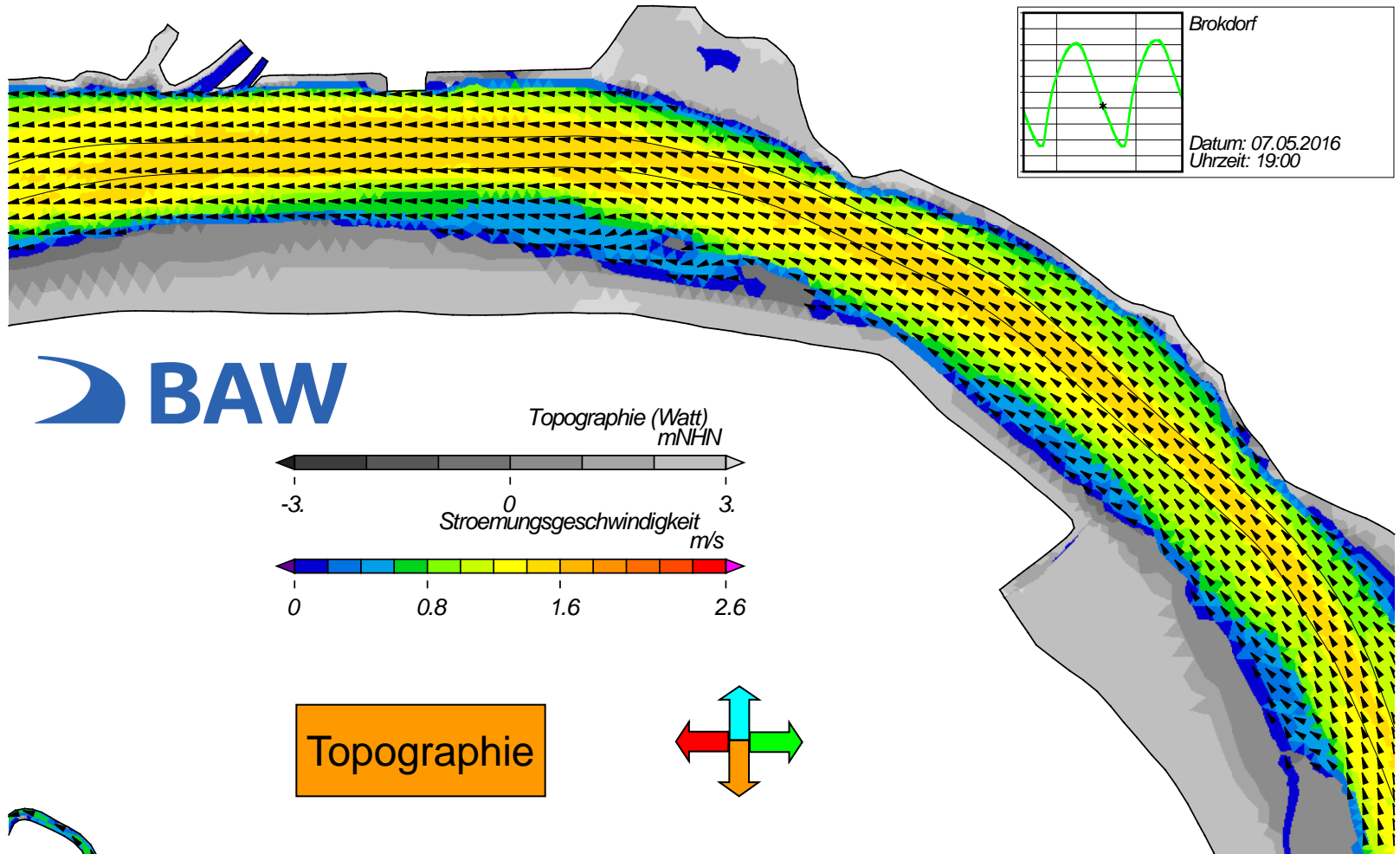


Topographie

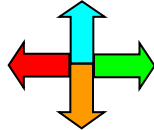


USER: BAW-AK (Referat K3) FILE: hview2d0026.cgm

Springtide - Stroemungsgeschwindigkeit

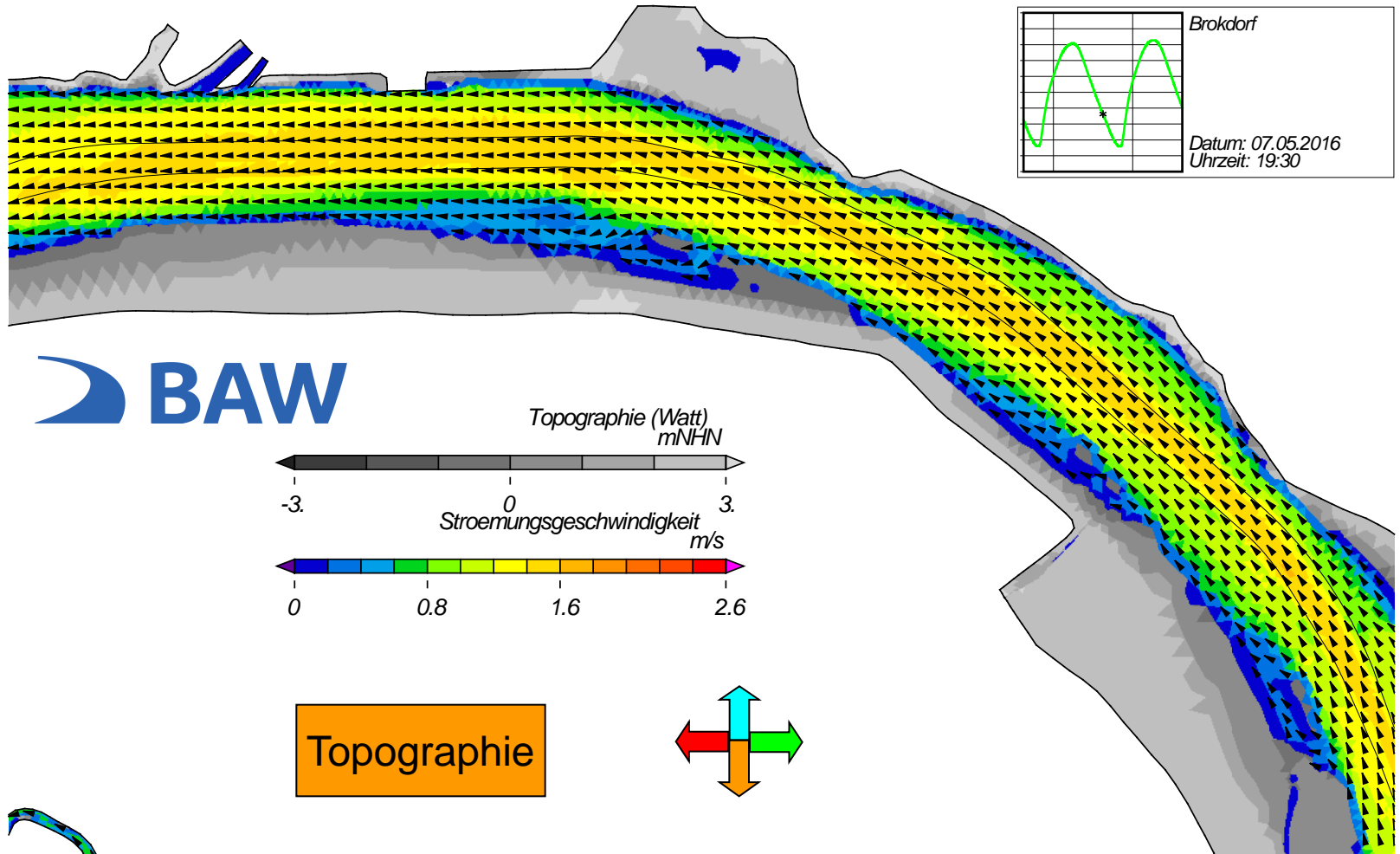


Topographie



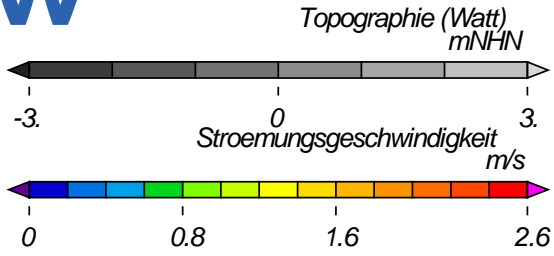
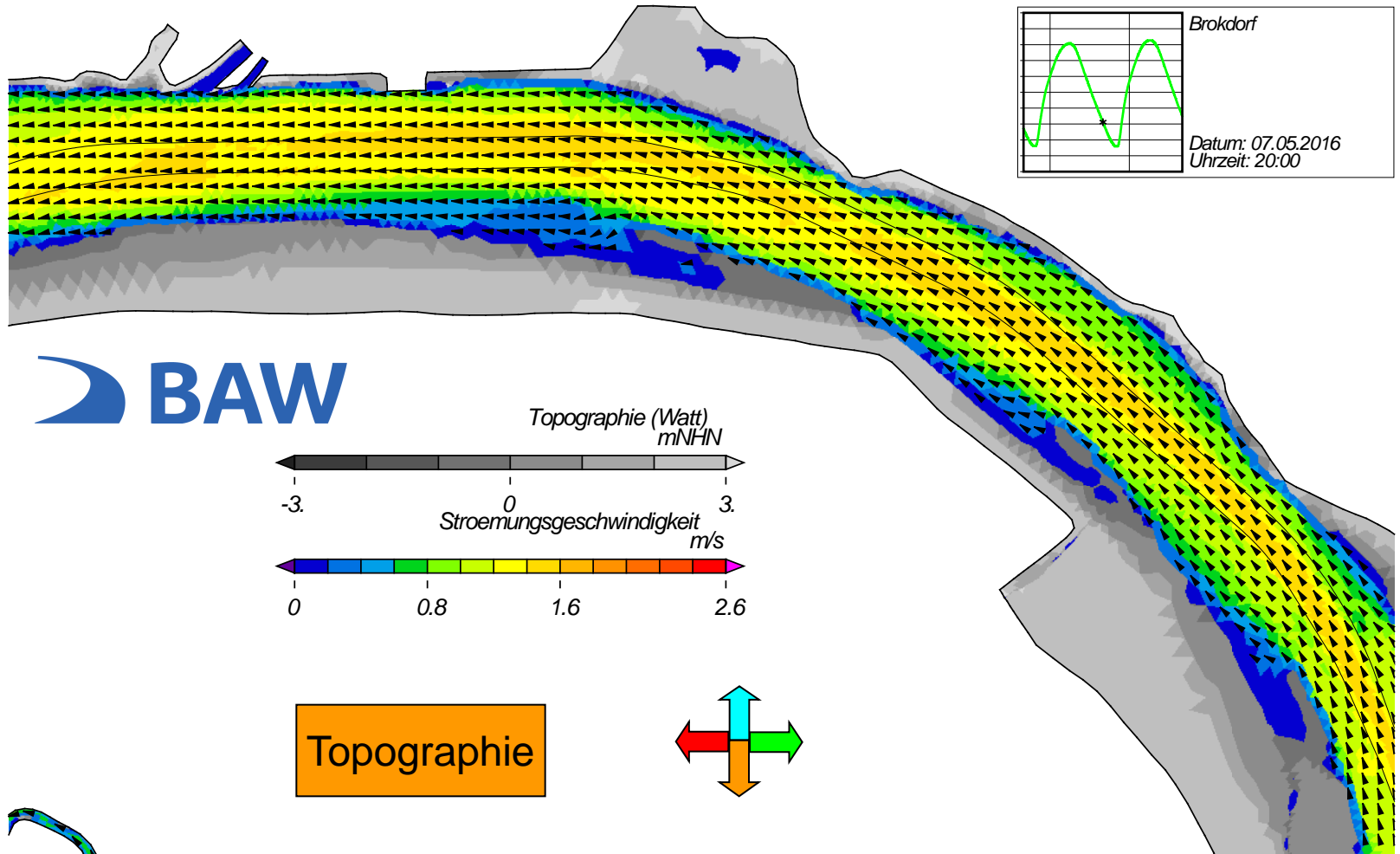
USER: BAW-AK (Referat K3) FILE: hview2d0027.cgm

Springtide - Stroemungsgeschwindigkeit

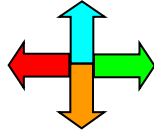


USER: BAW-AK (Referat K3) FILE: hview2d0028.cgm

Springtide - Stroemungsgeschwindigkeit

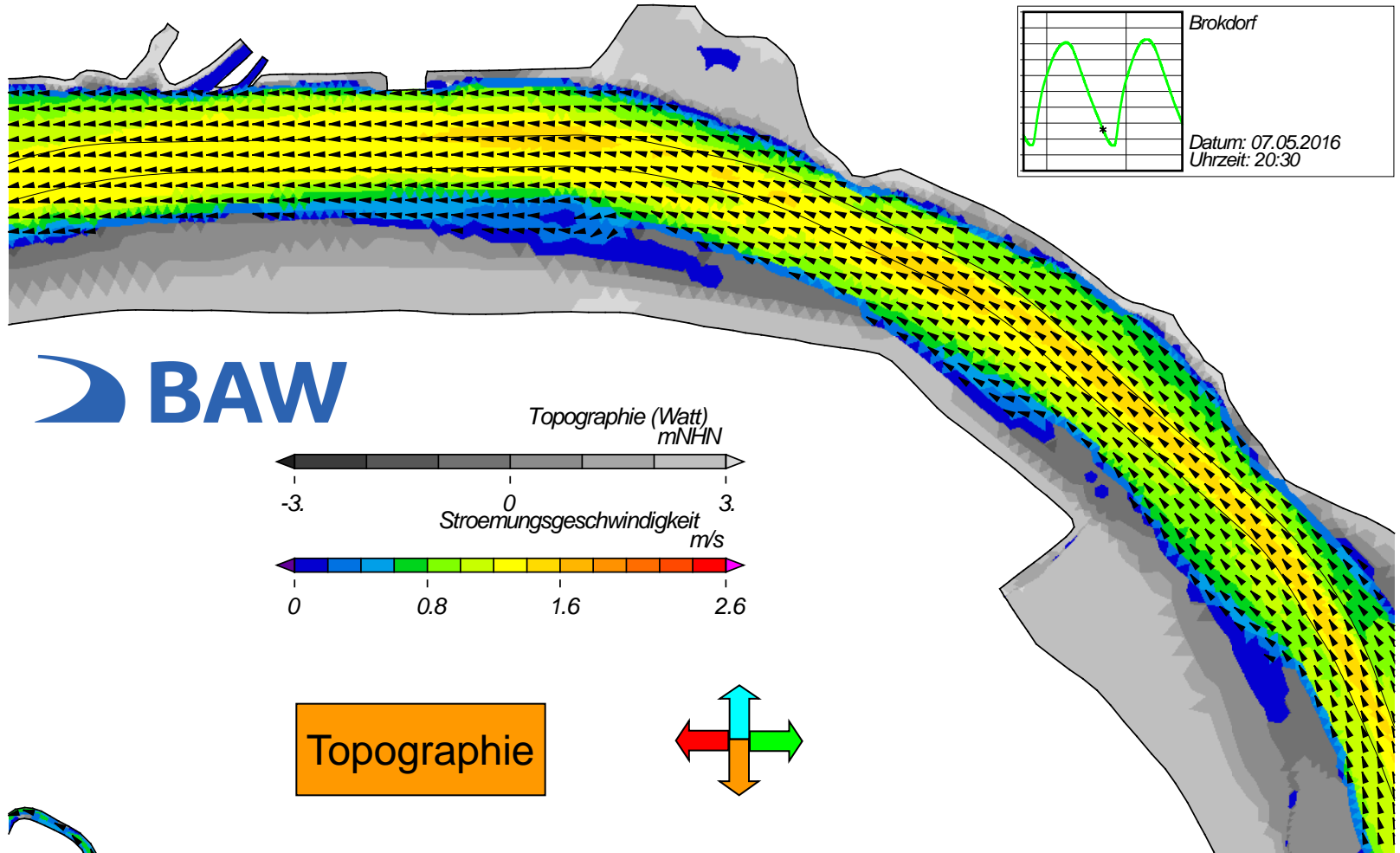


Topographie



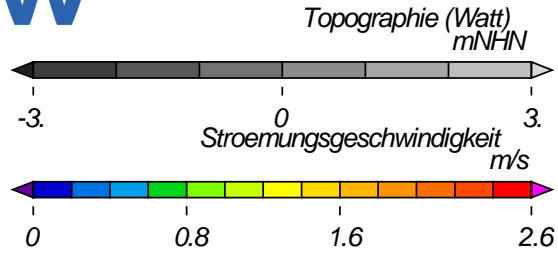
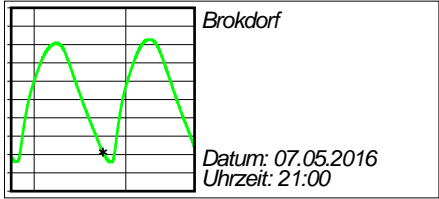
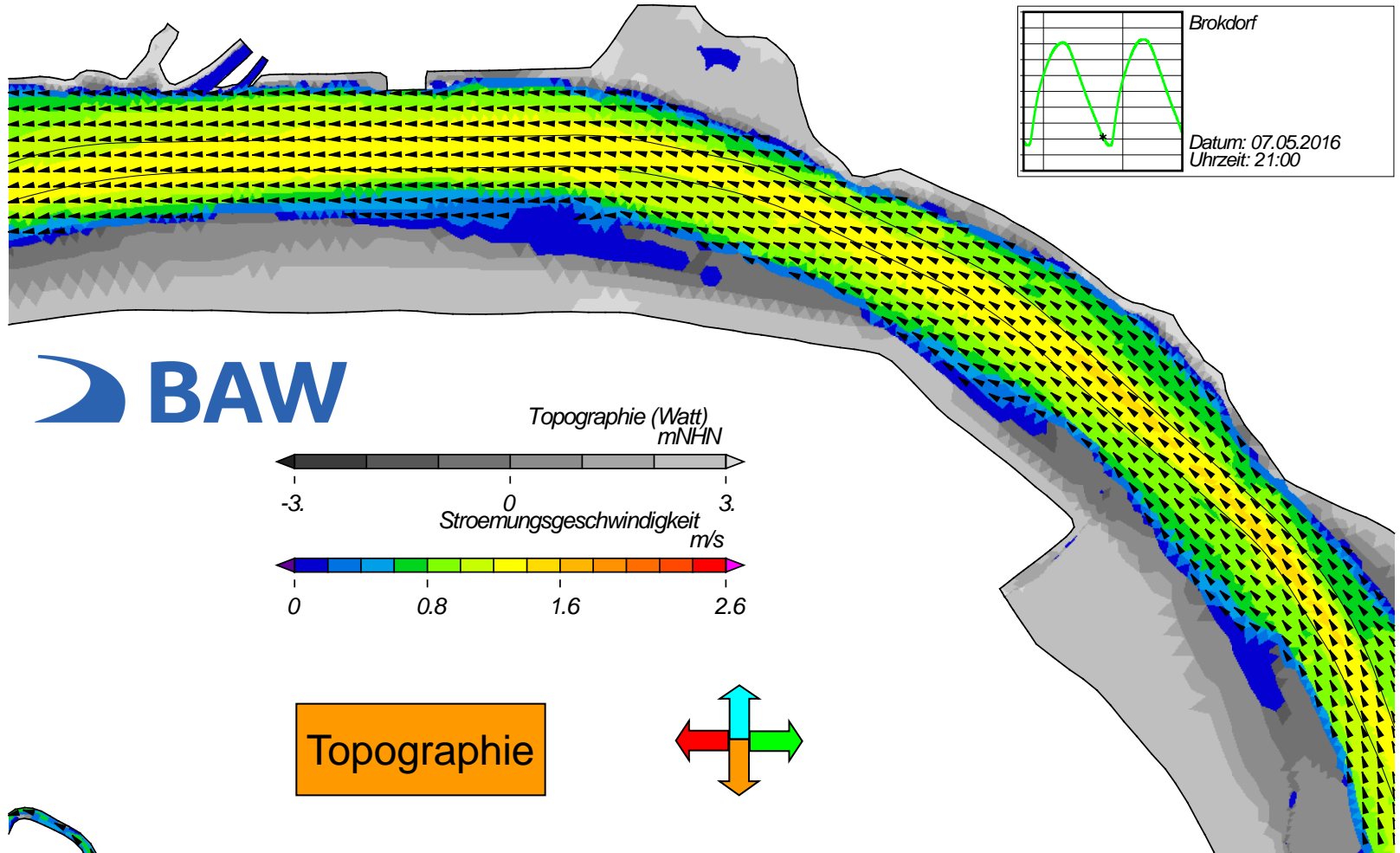
USER: BAW-AK (Referat K3) FILE: hview2d0029.cgm

Springtide - Stroemungsgeschwindigkeit

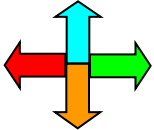


USER: BAW-AK (Referat K3) FILE: hview2d0030.cgm

Springtide - Stroemungsgeschwindigkeit

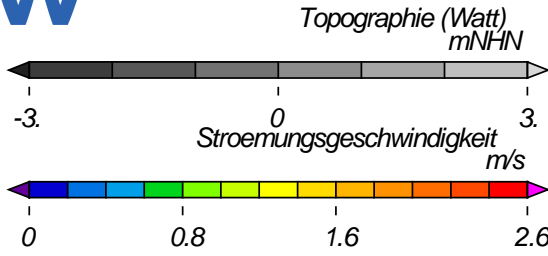
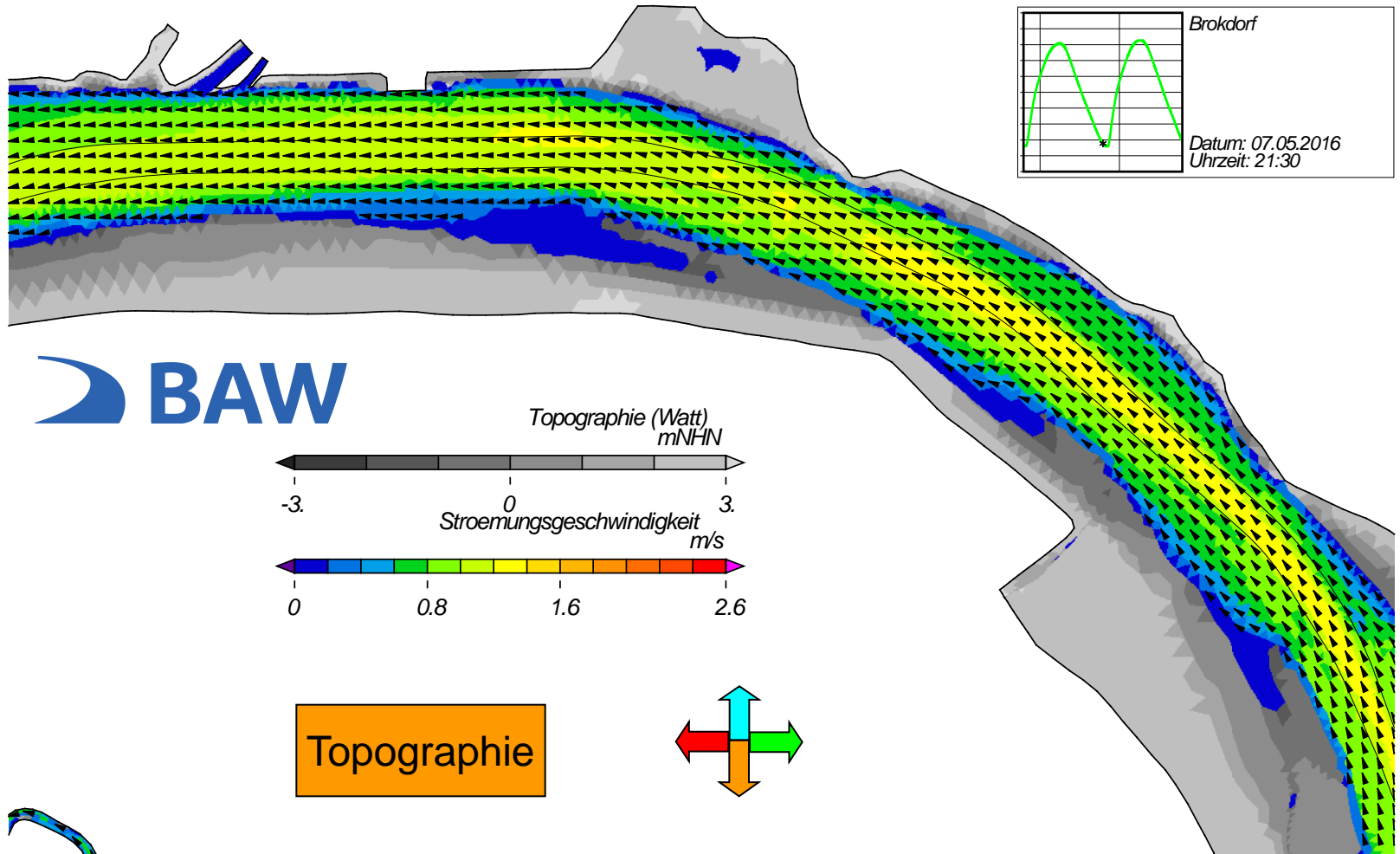


Topographie

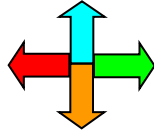


USER: BAW-AK (Referat K3) FILE: hview2d0031.cgm

Springtide - Stroemungsgeschwindigkeit

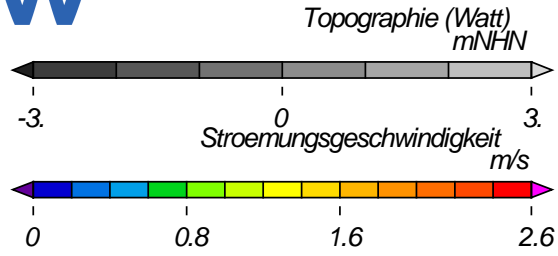
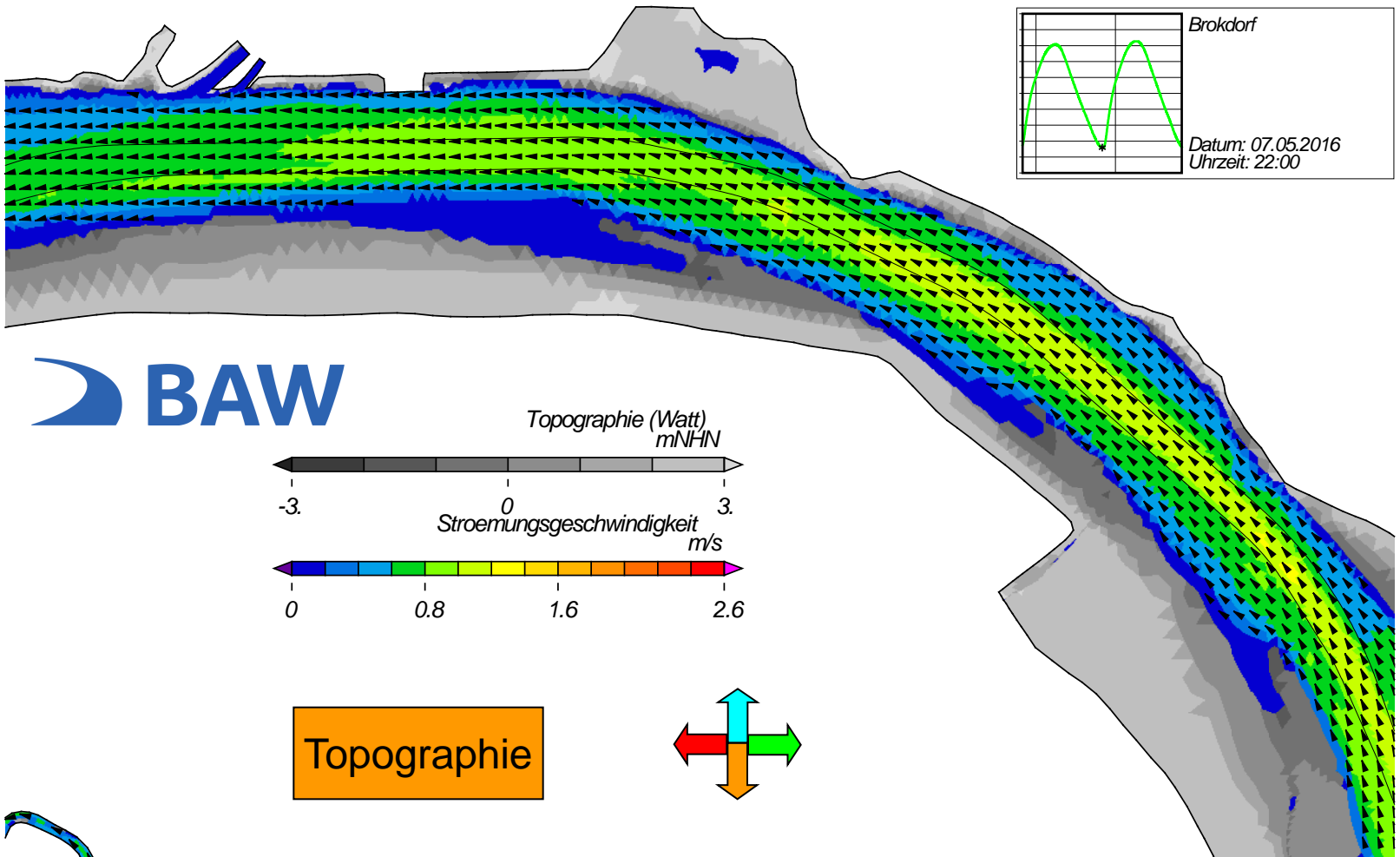
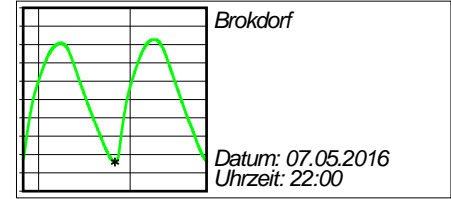


Topographie

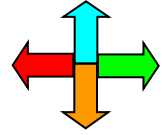


USER: BAW-AK (Referat K3) FILE: hview2d0032.cgm

Springtide - Stroemungsgeschwindigkeit

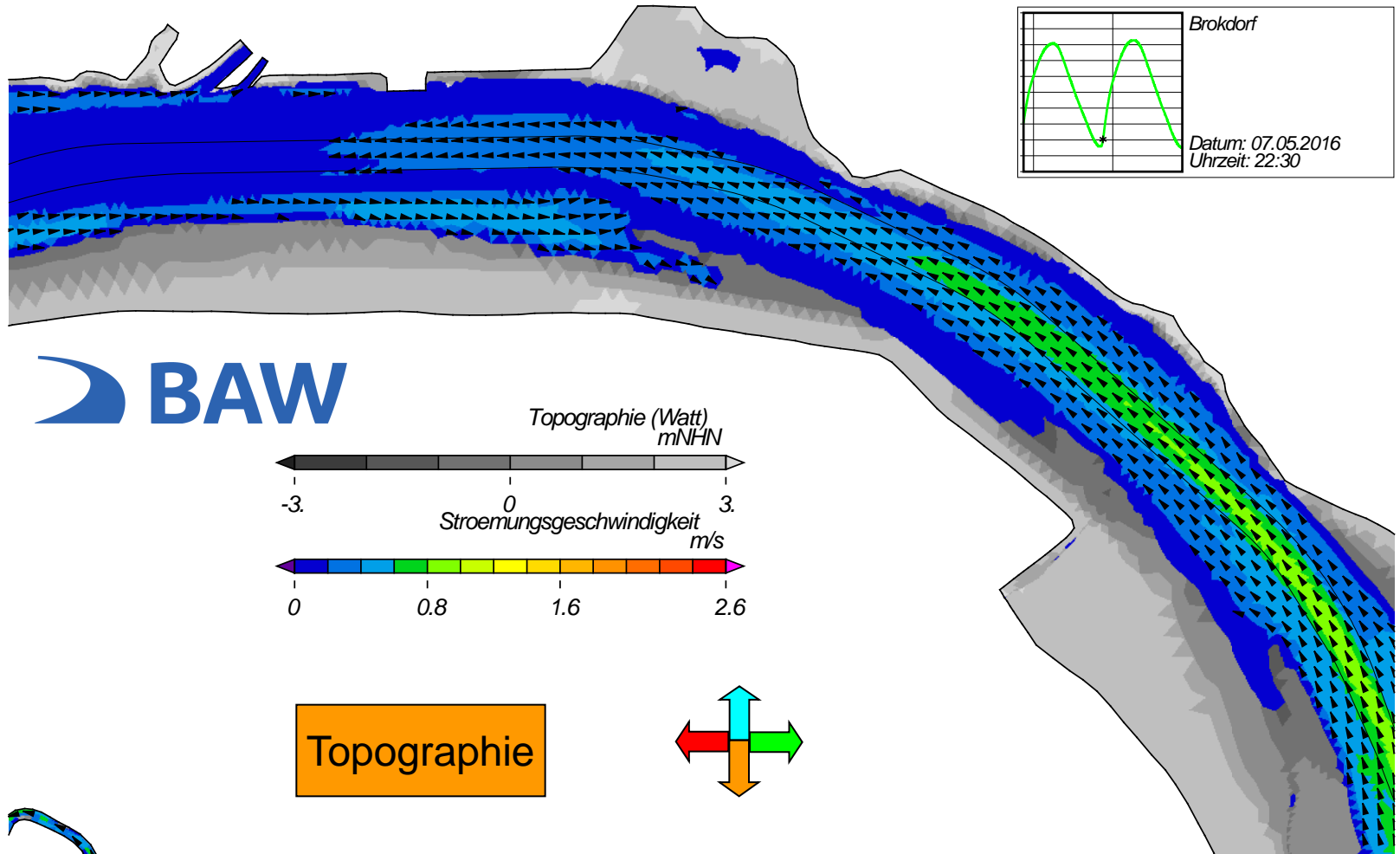


Topographie



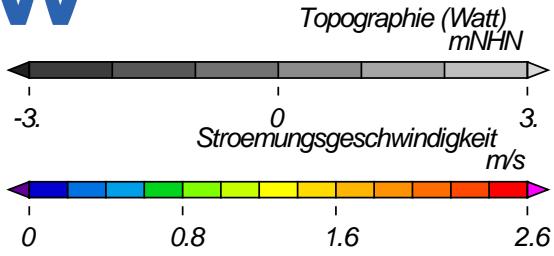
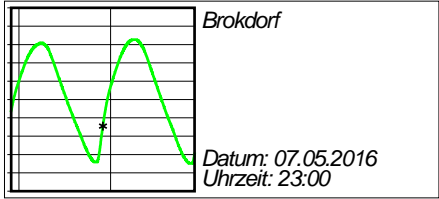
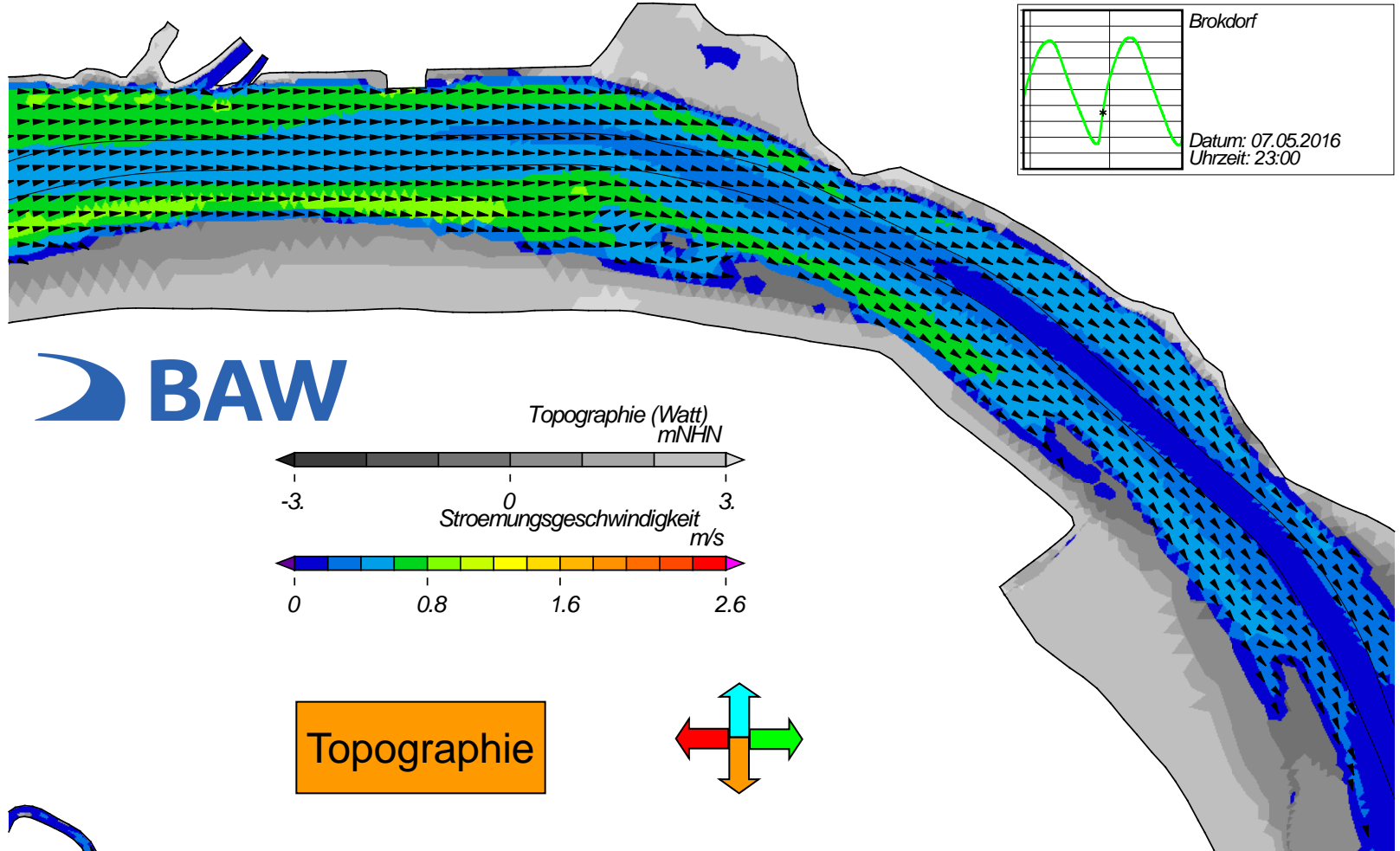
USER: BAW-AK (Referat K3) FILE: hview2d0033.cgm

Springtide - Stroemungsgeschwindigkeit

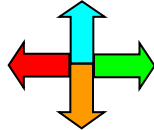


USER: BAW-AK (Referat K3) FILE: hview2d0034.cgm

Springtide - Stroemungsgeschwindigkeit

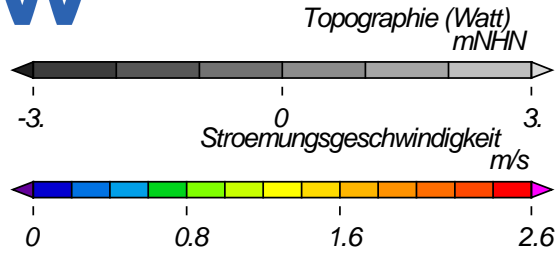
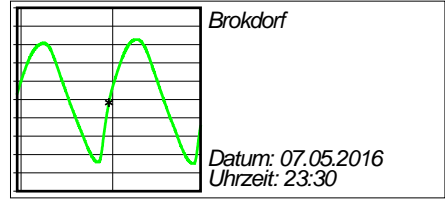
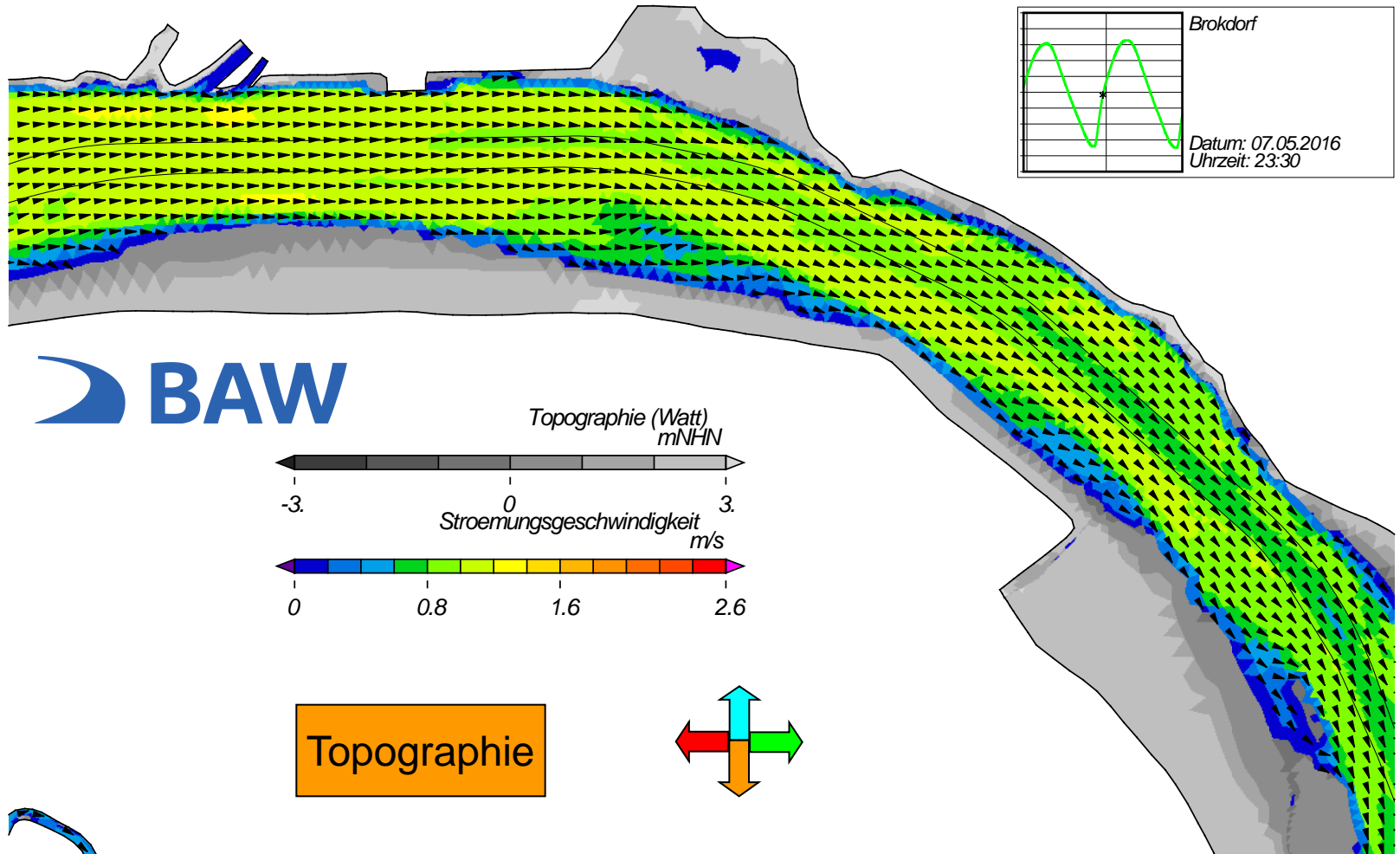


Topographie

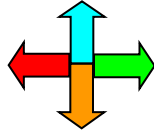


USER: BAW-AK (Referat K3) FILE: hvlew2d0035.cgm

Springtide - Stroemungsgeschwindigkeit

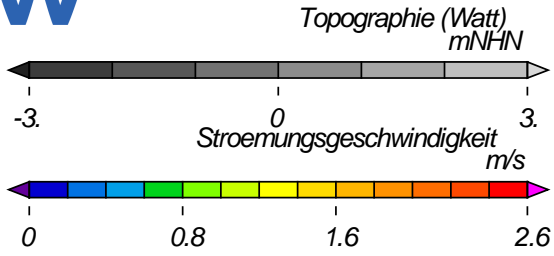
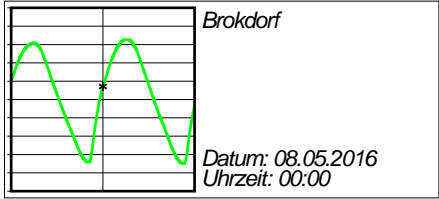
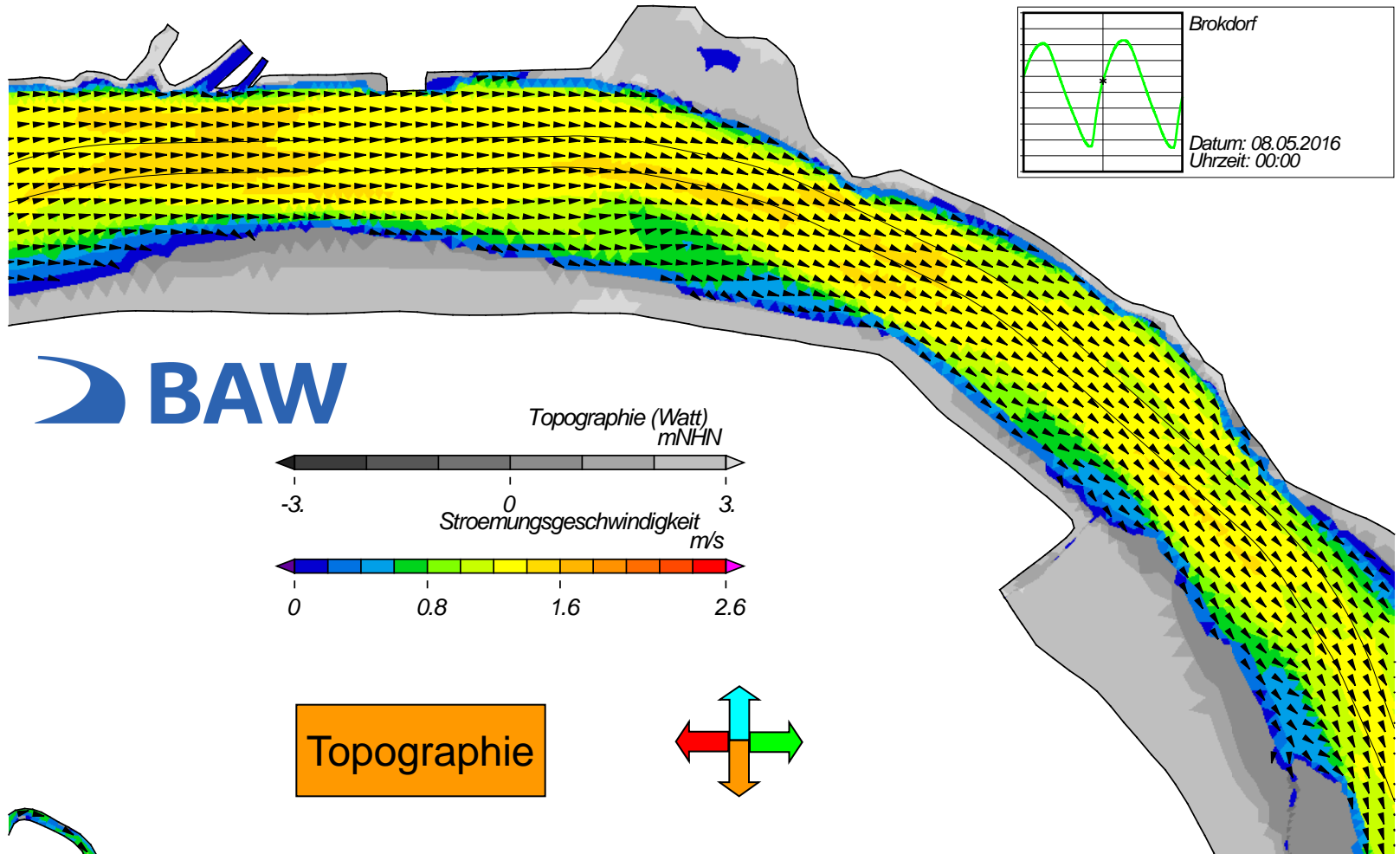


Topographie

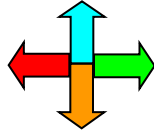


USER: BAW-AK (Referat K3) FILE: hview2d0036.cgm

Springtide - Stroemungsgeschwindigkeit

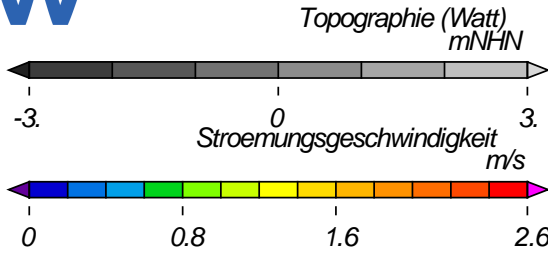
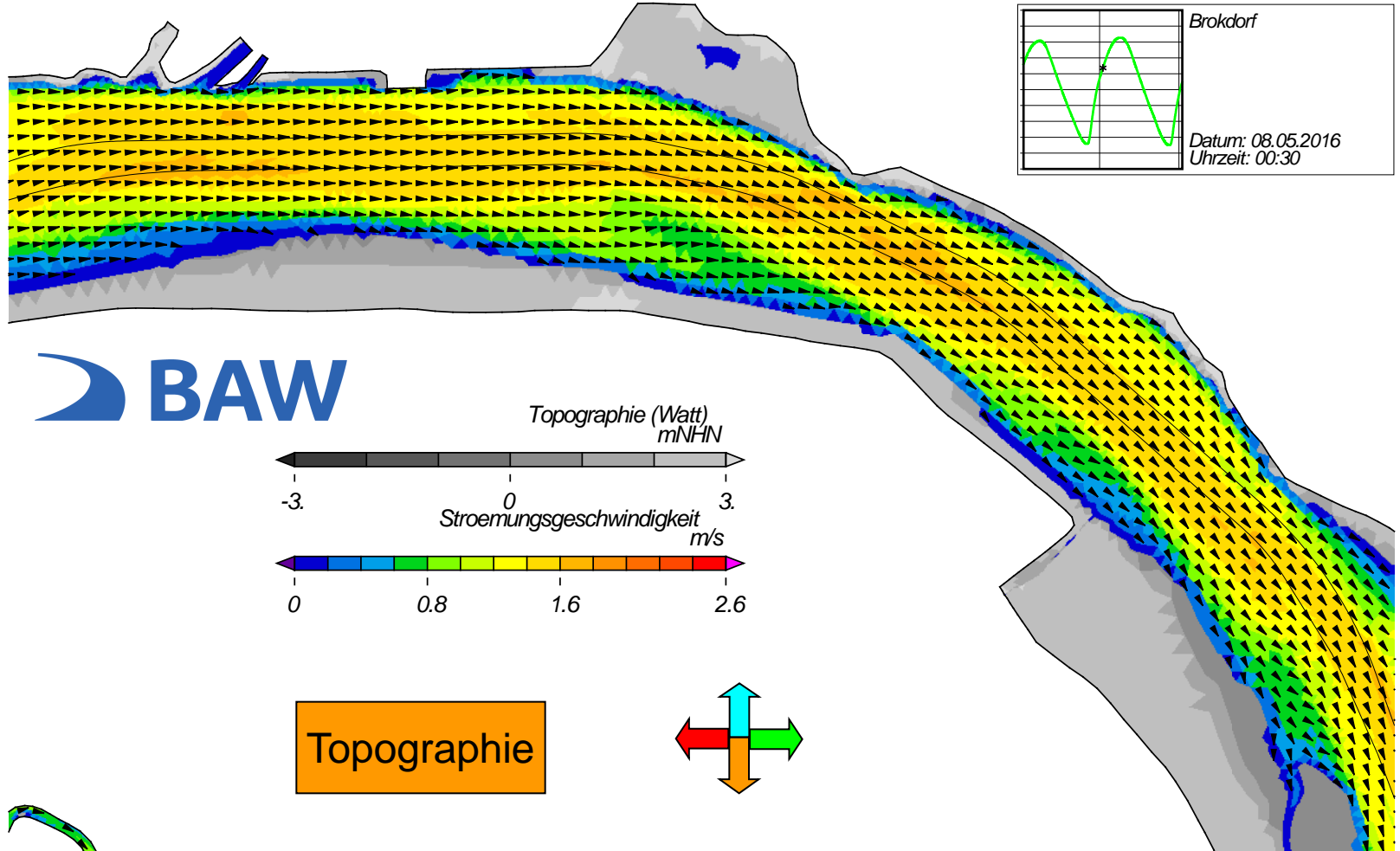


Topographie

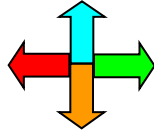


USER: BAW-AK (Referat K3) FILE: hview2d0037.cgm

Springtide - Stroemungsgeschwindigkeit

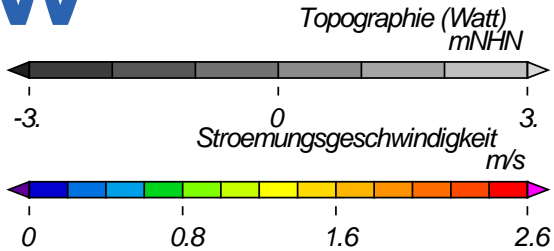
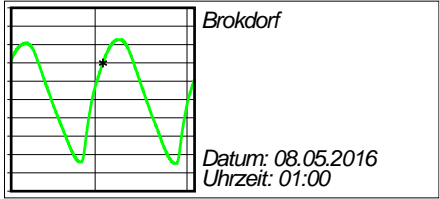
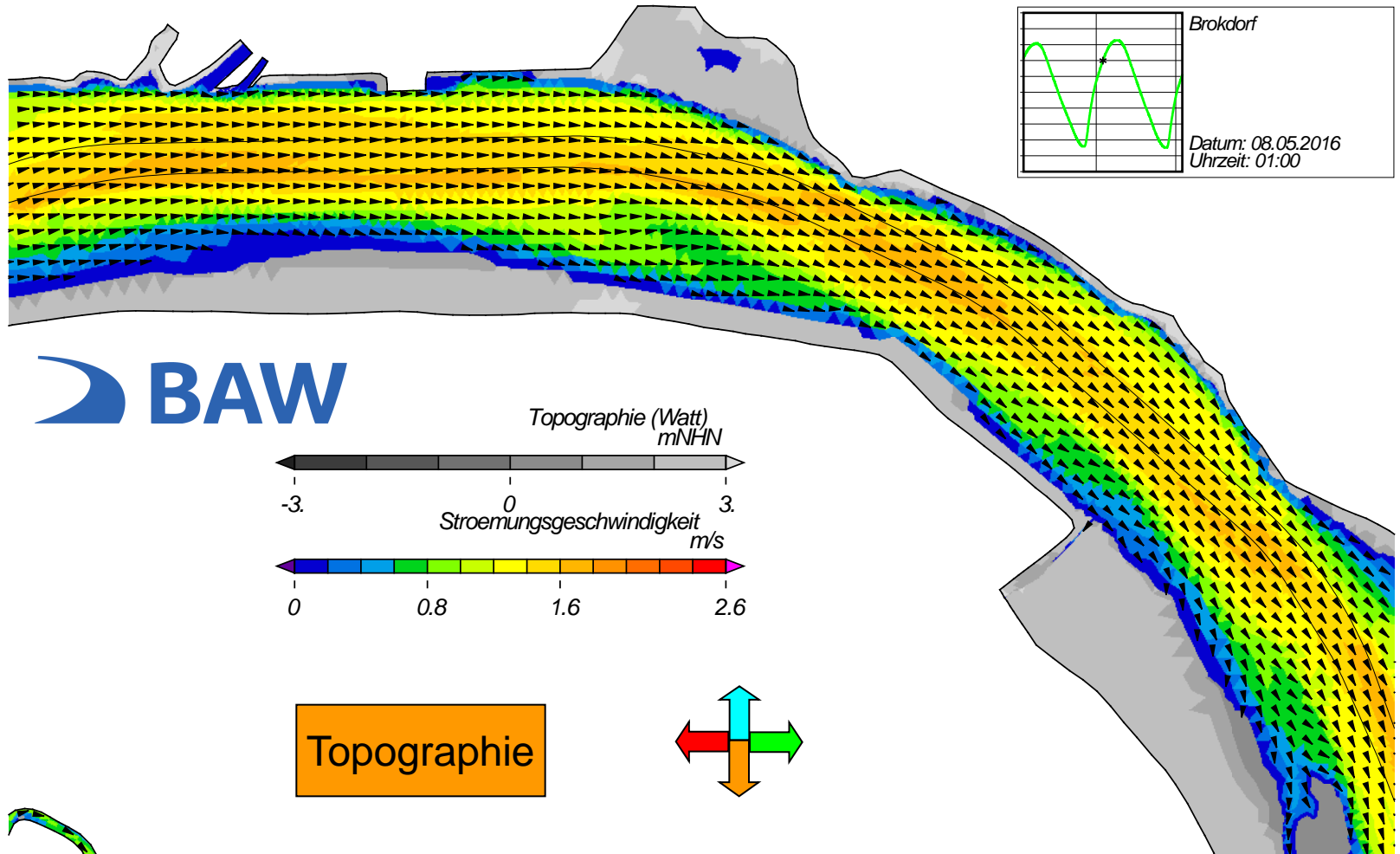


Topographie

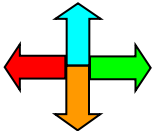


USER: BAW-AK (Referat K3) FILE: hview2d0038.cgm

Springtide - Stroemungsgeschwindigkeit

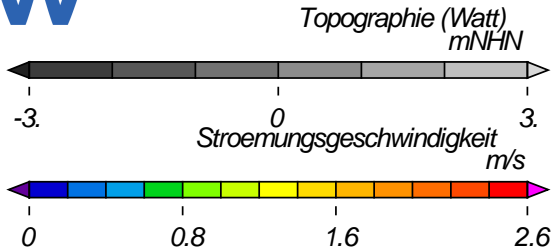
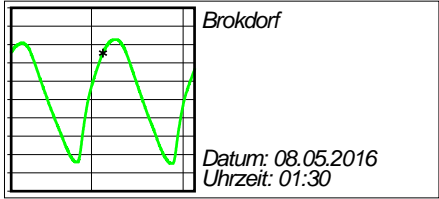
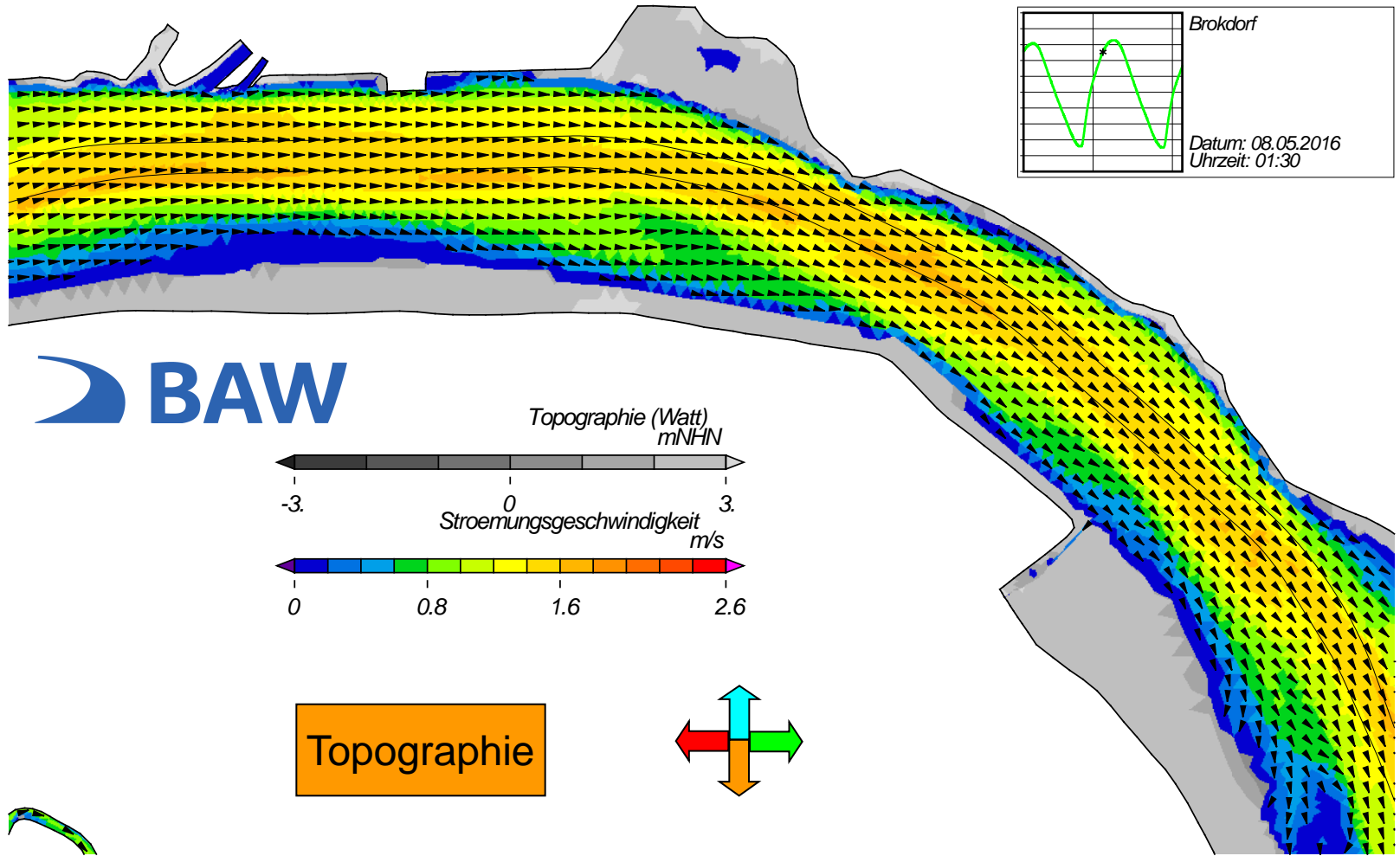


Topographie

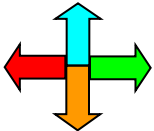


USER: BAW-AK (Referat K3) FILE: hview2d0039.cgm

Springtide - Stroemungsgeschwindigkeit

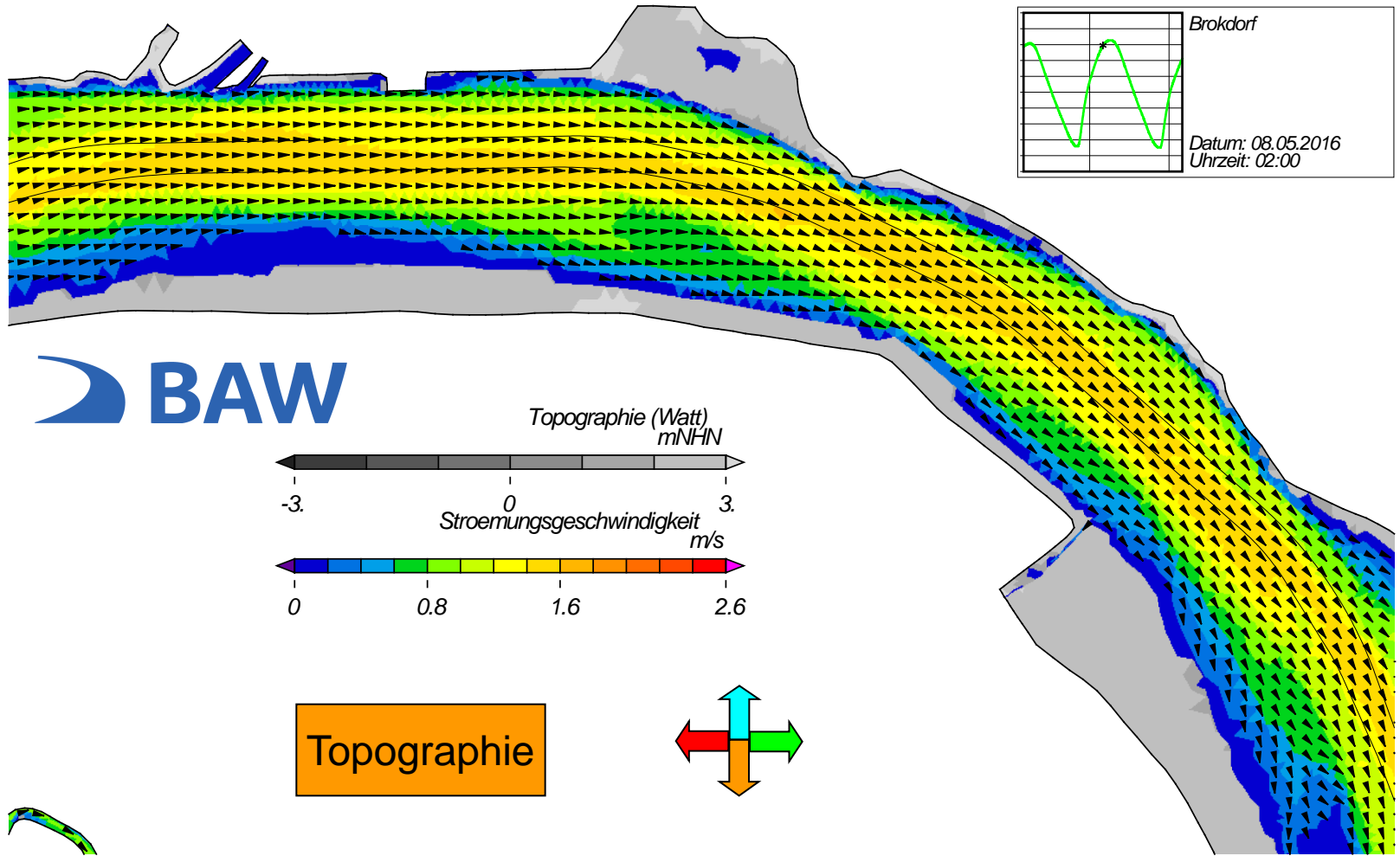


Topographie

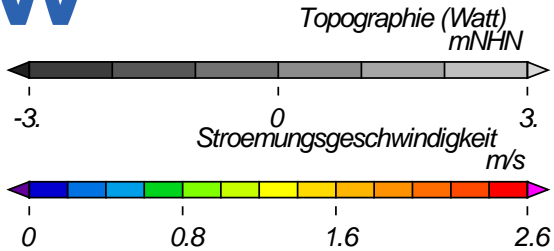


USER: BAW-AK (Referat K3) FILE: hview2d0040.cgm

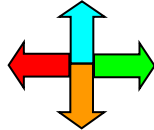
Springtide - Stroemungsgeschwindigkeit



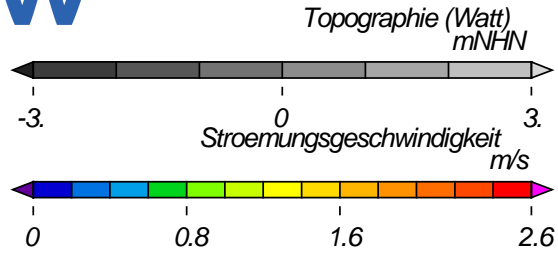
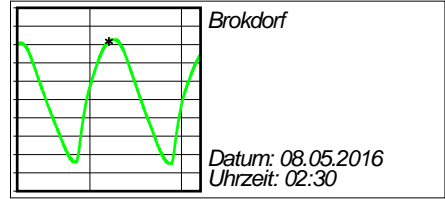
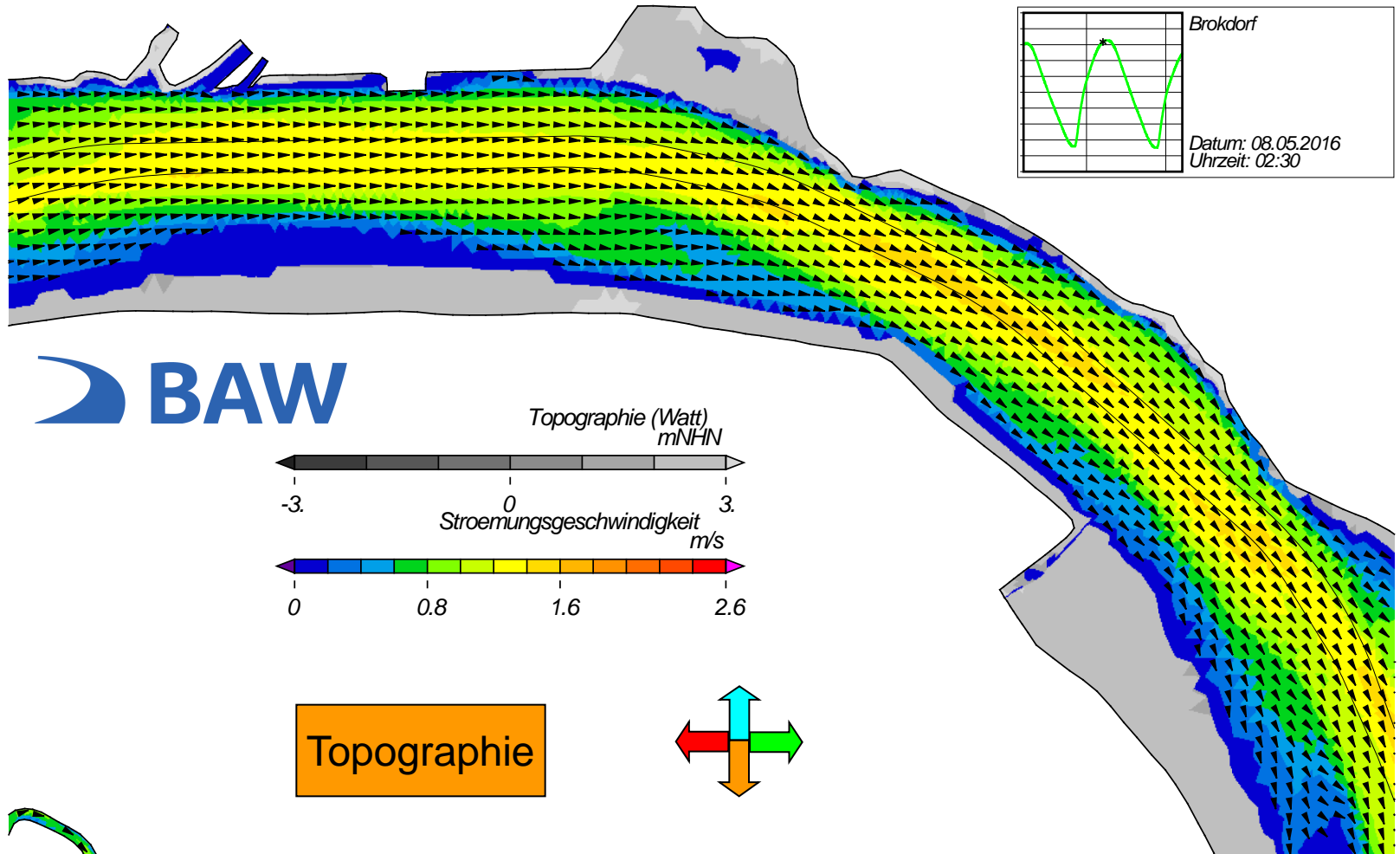
USER: BAW-AK (Referat K3) FILE: hview2d0041.cgm



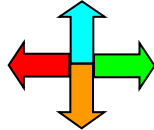
Topographie



Springtide - Stroemungsgeschwindigkeit

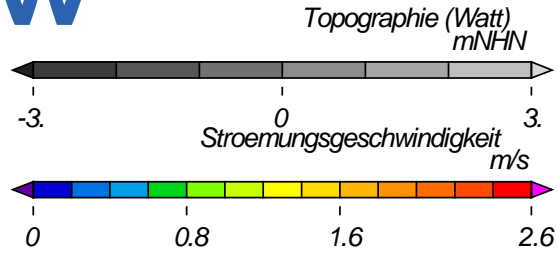
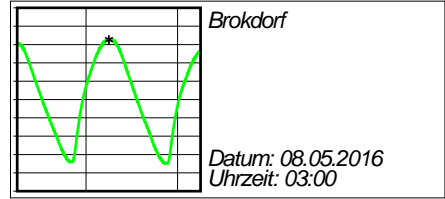
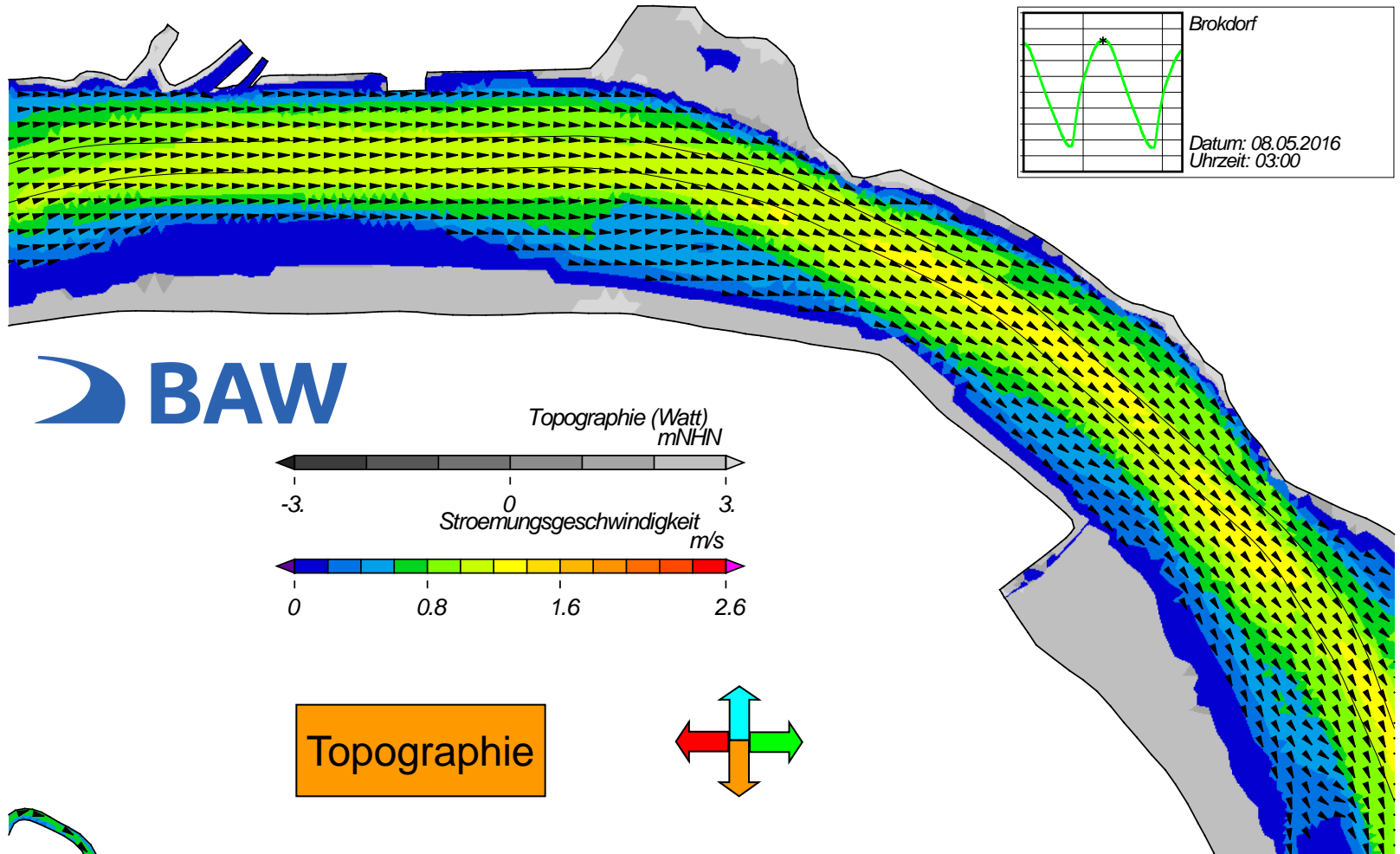


Topographie

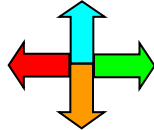


USER: BAW-AK (Referat K3) FILE: hview2d0042.cgm

Springtide - Stroemungsgeschwindigkeit

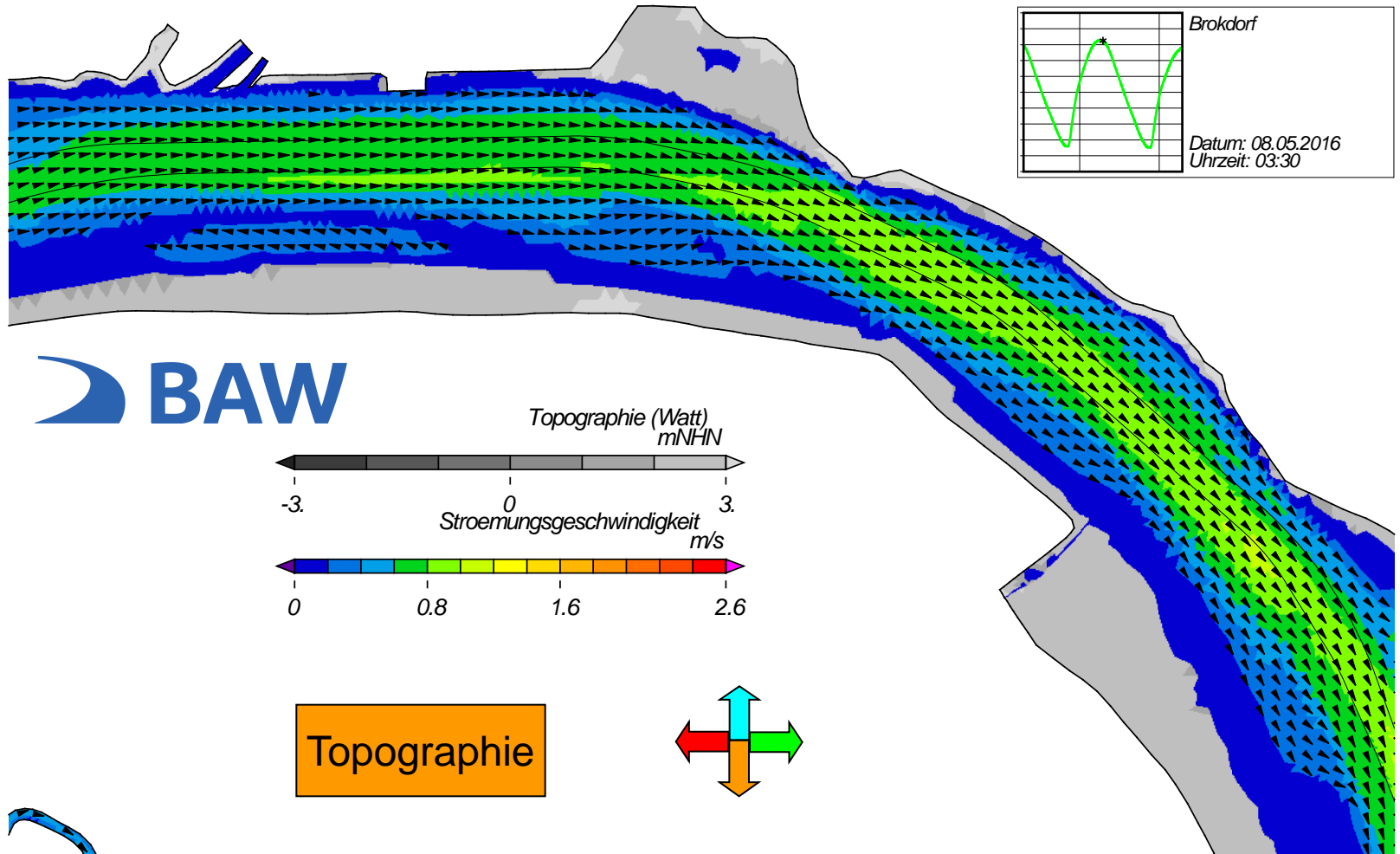


Topographie



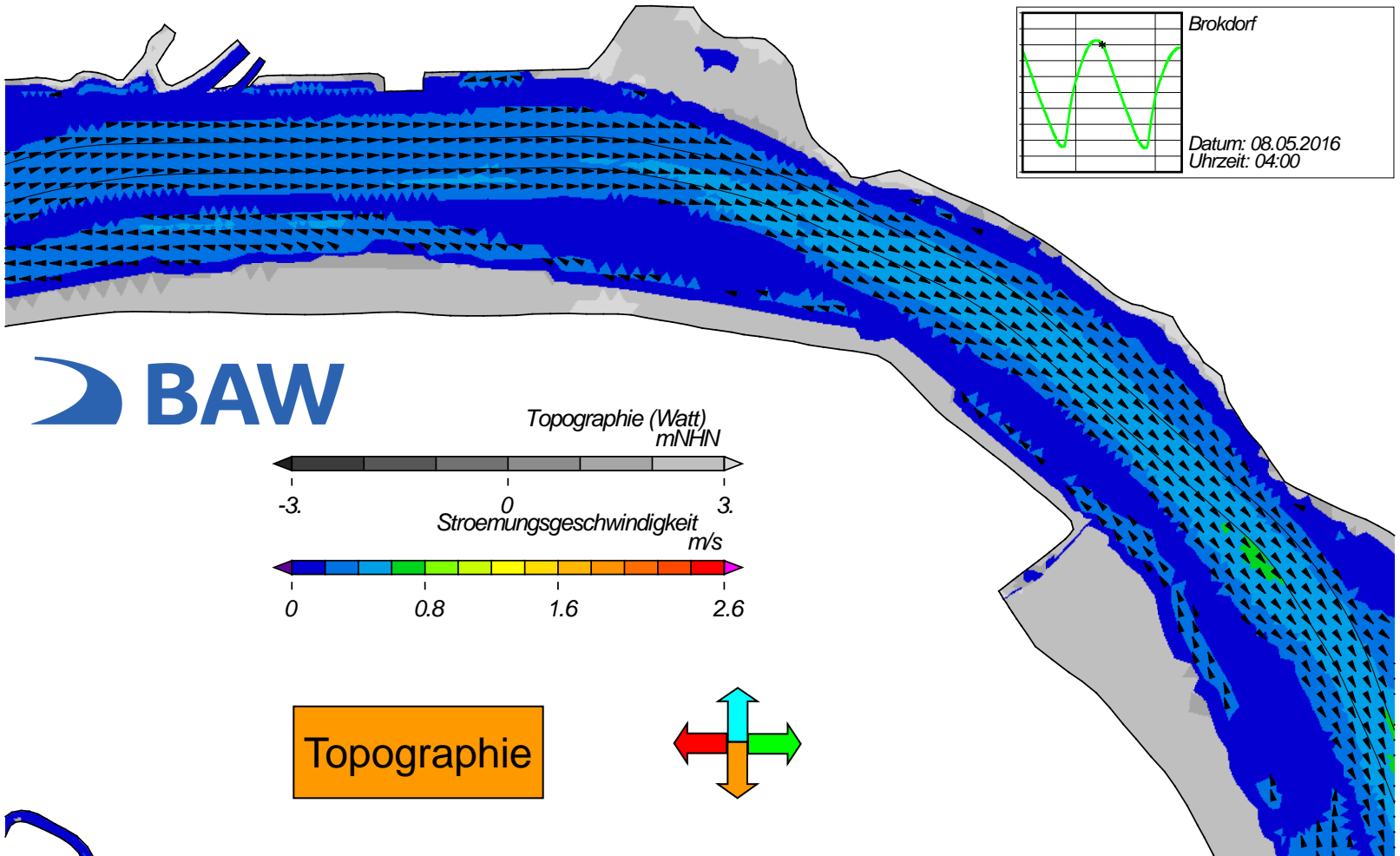
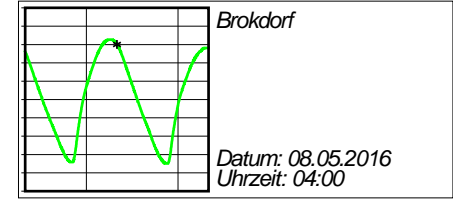
USER: BAW-AK (Referat K3) FILE: hview2d0043.cgm

Springtide - Stroemungsgeschwindigkeit

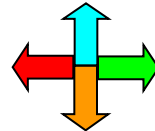


USER: BAW-AK (Referat K3) FILE: hview2d0044.cgm

Springtide - Stroemungsgeschwindigkeit

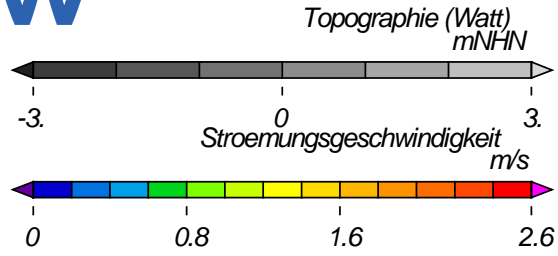
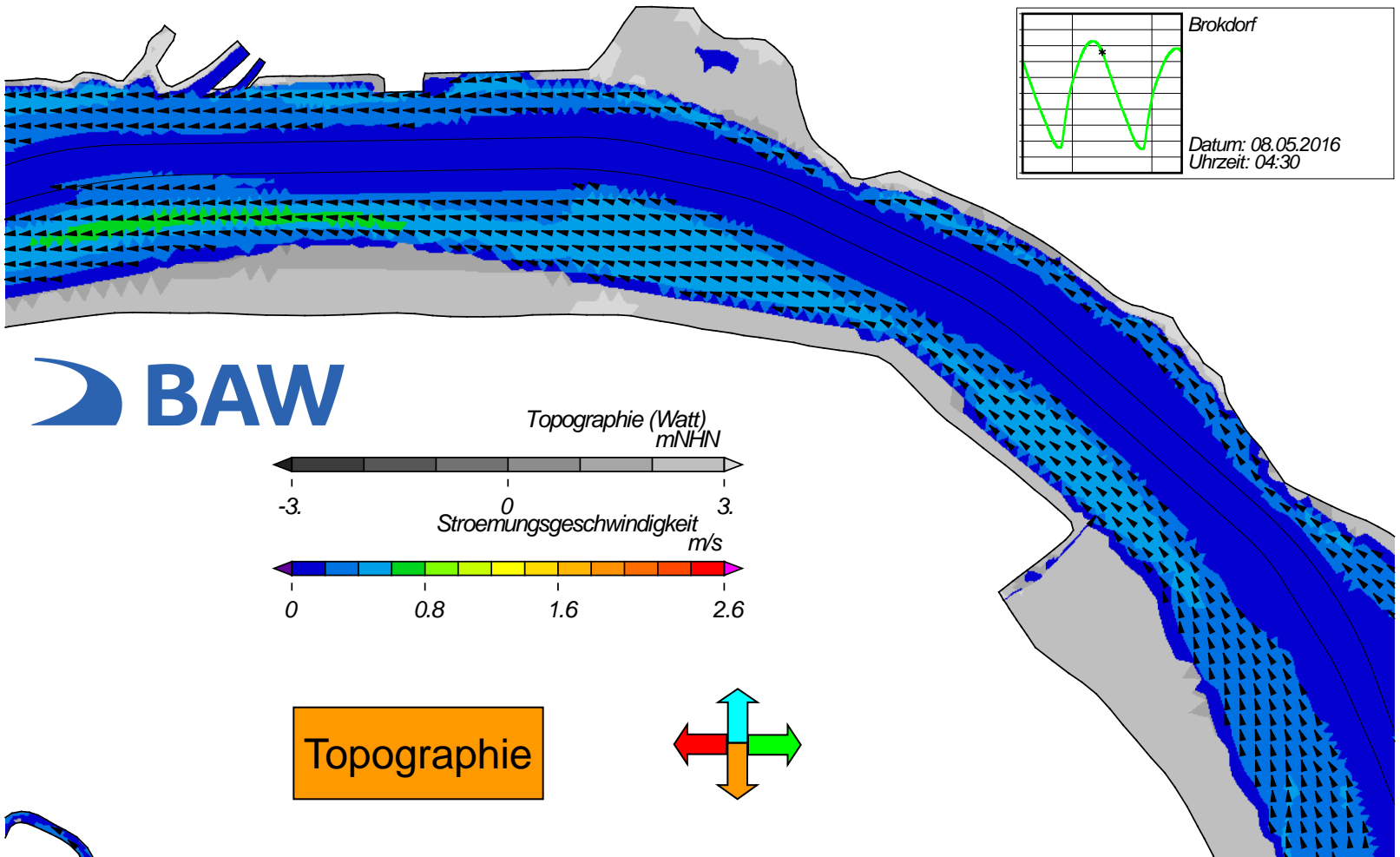
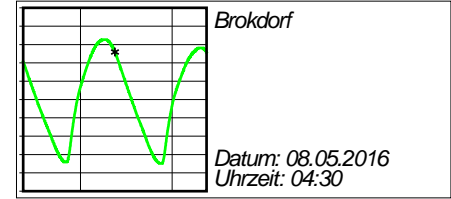


Topographie

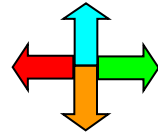


USER: BAW-AK (Referat K3) FILE: hview2d0045.cgm

Springtide - Stroemungsgeschwindigkeit

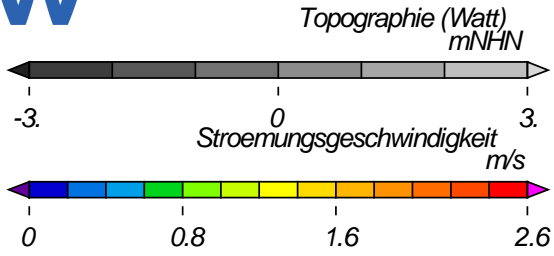
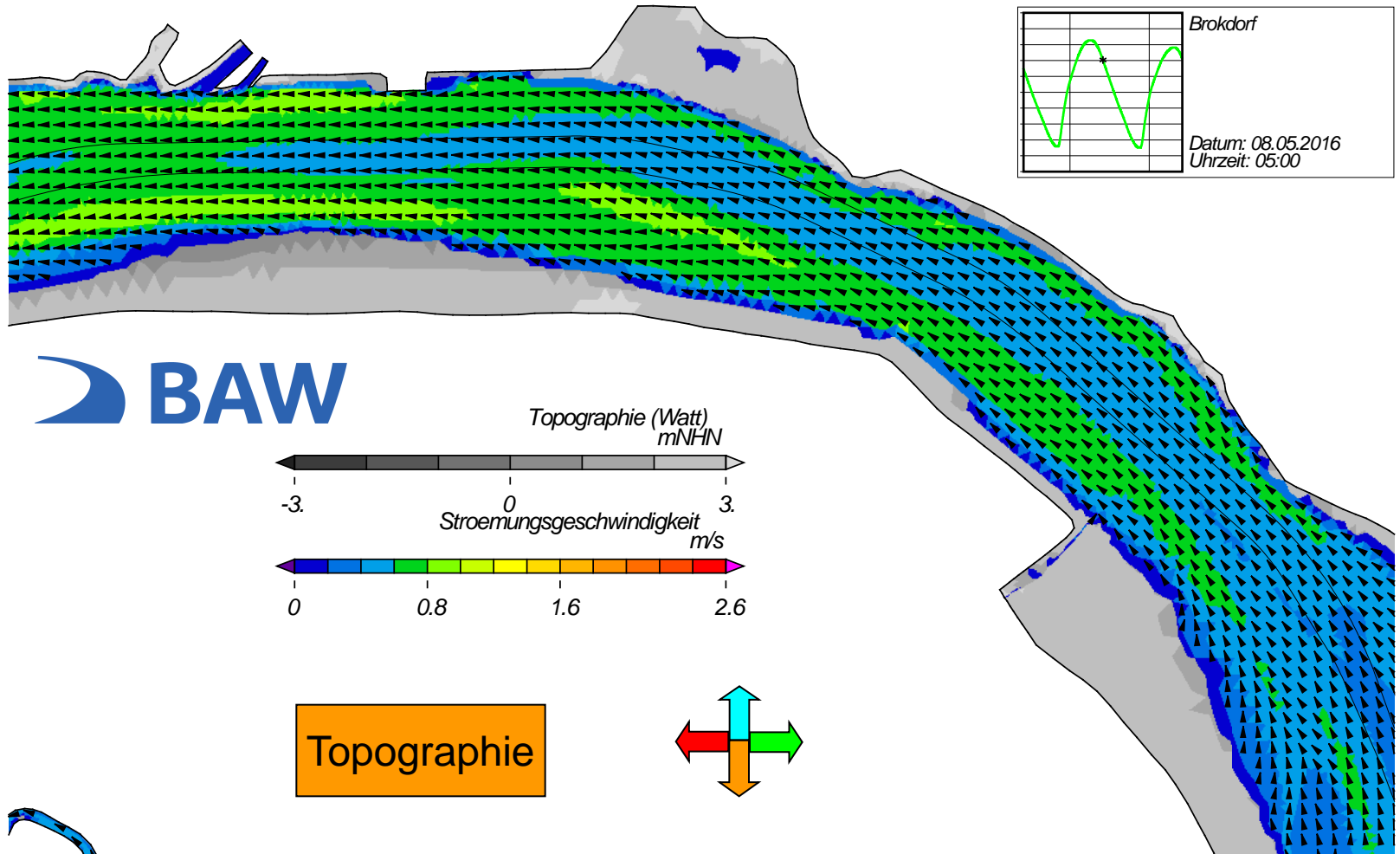


Topographie

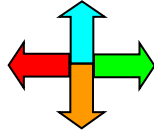


USER: BAW-AK (Referat K3) FILE: hview2d0046.cgm

Springtide - Stroemungsgeschwindigkeit

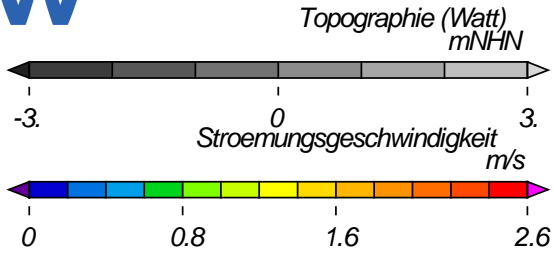
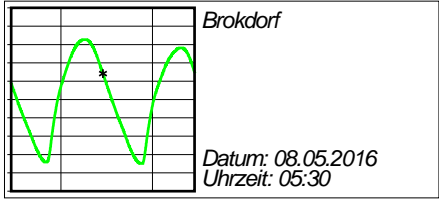
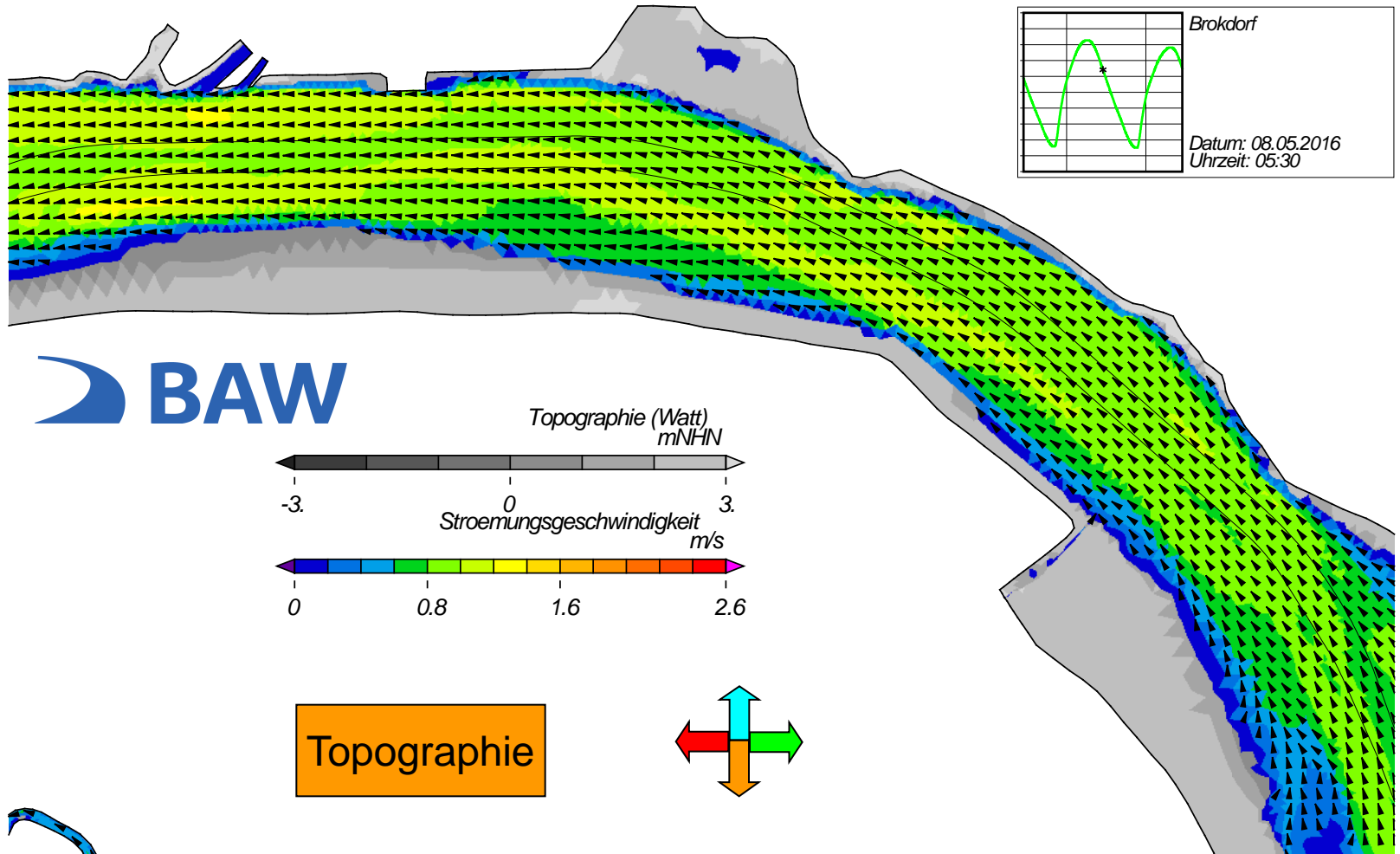


Topographie

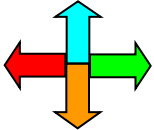


USER: BAW-AK (Referat K3) FILE: hview2d0047.cgm

Springtide - Stroemungsgeschwindigkeit

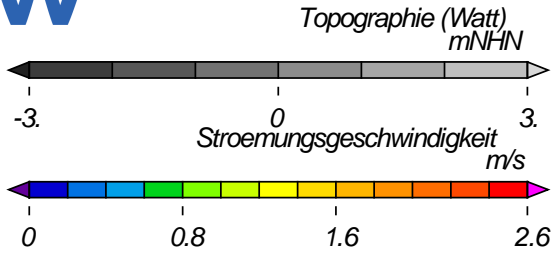
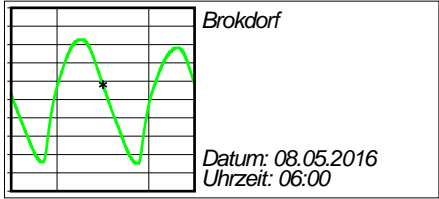
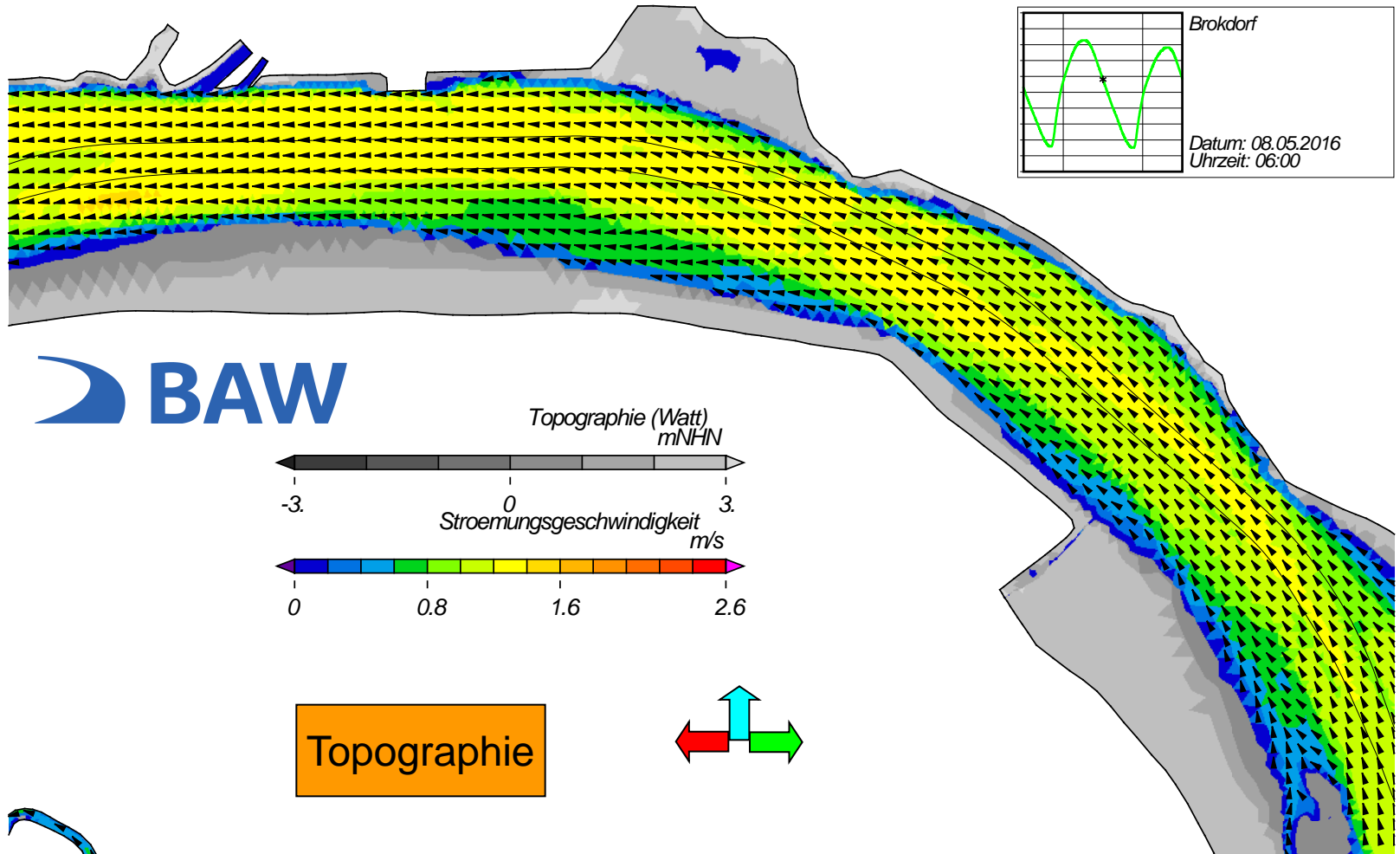


Topographie

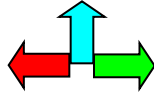


USER: BAW-AK (Referat K3) FILE: hview2d0048.cgm

Springtide - Stroemungsgeschwindigkeit

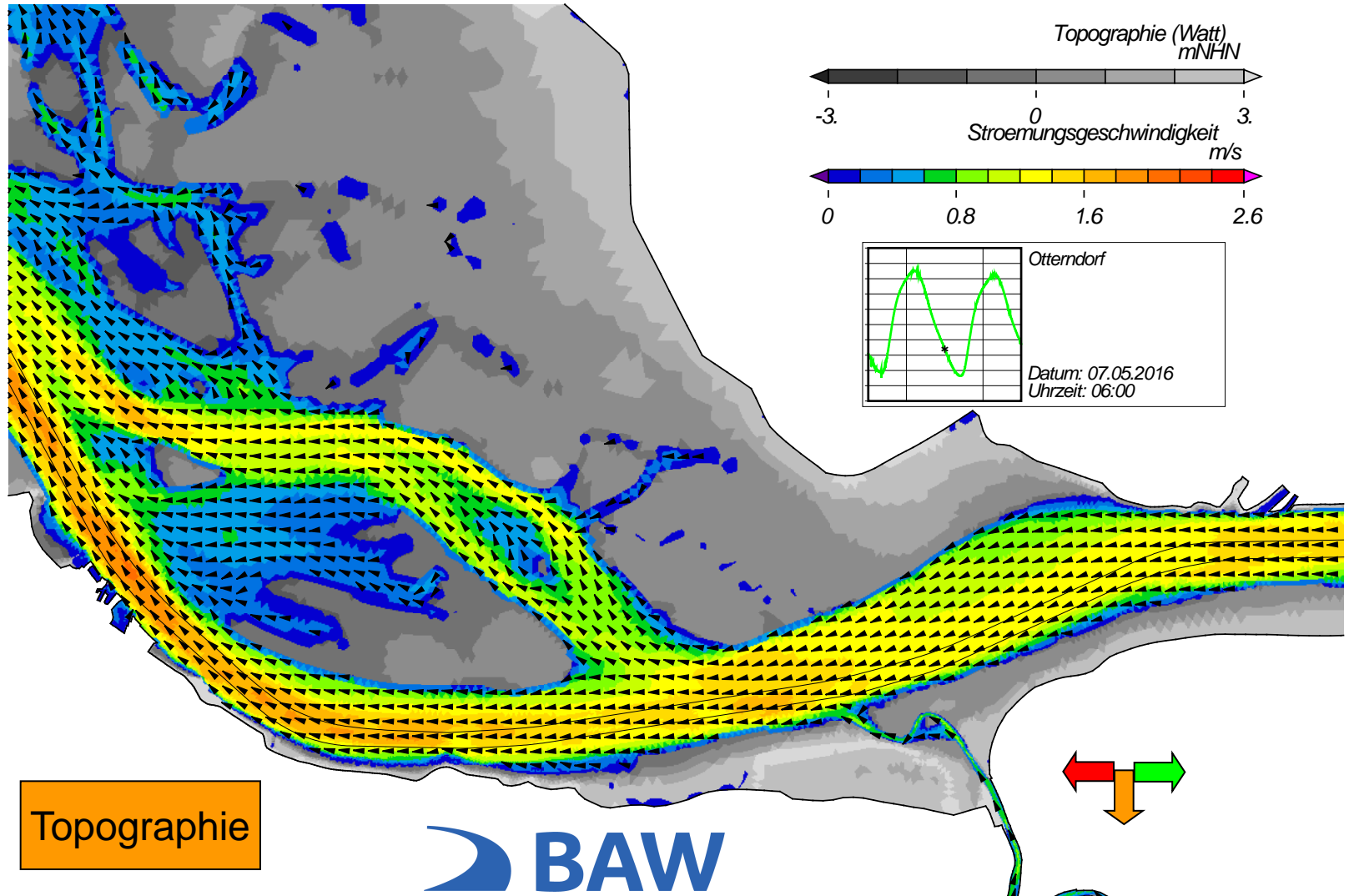


Topographie



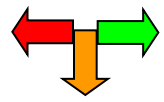
USER: BAW-AK (Referat K3) FILE: hview2d001.cgm

Springtide - Stroemungsgeschwindigkeit

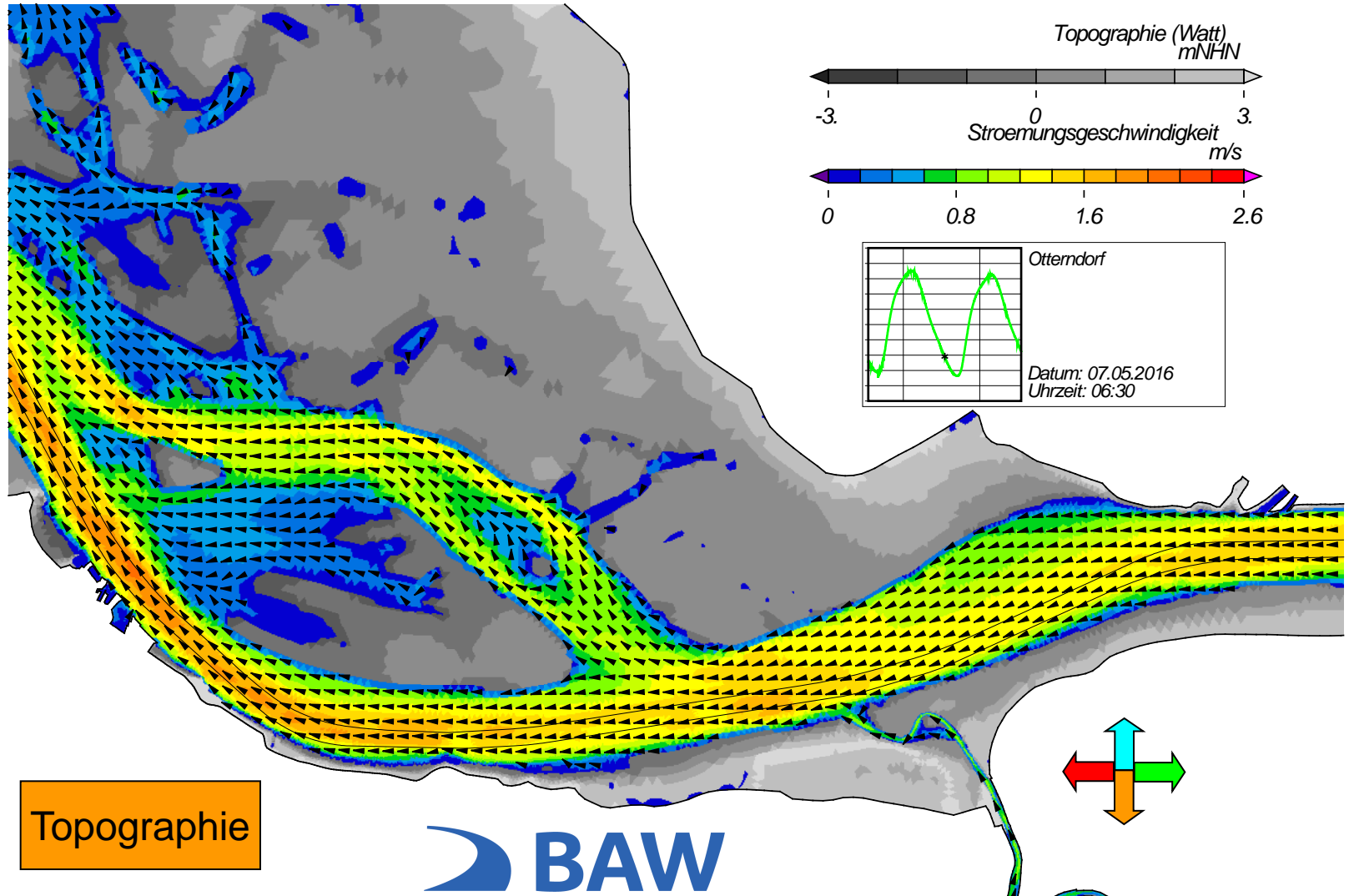


USER: BAW-AK (Referat K3) FILE: hview2d0001.cgm

Topographie



Springtide - Stroemungsgeschwindigkeit

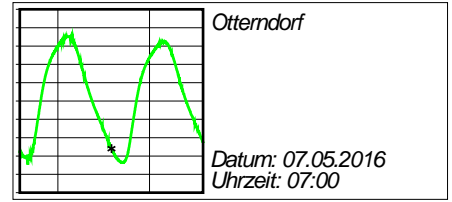
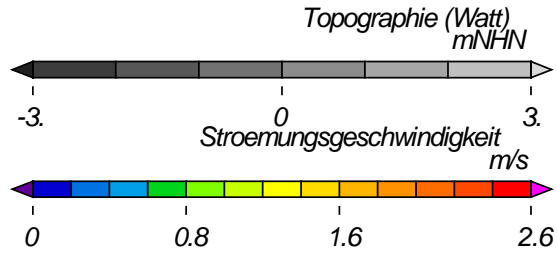
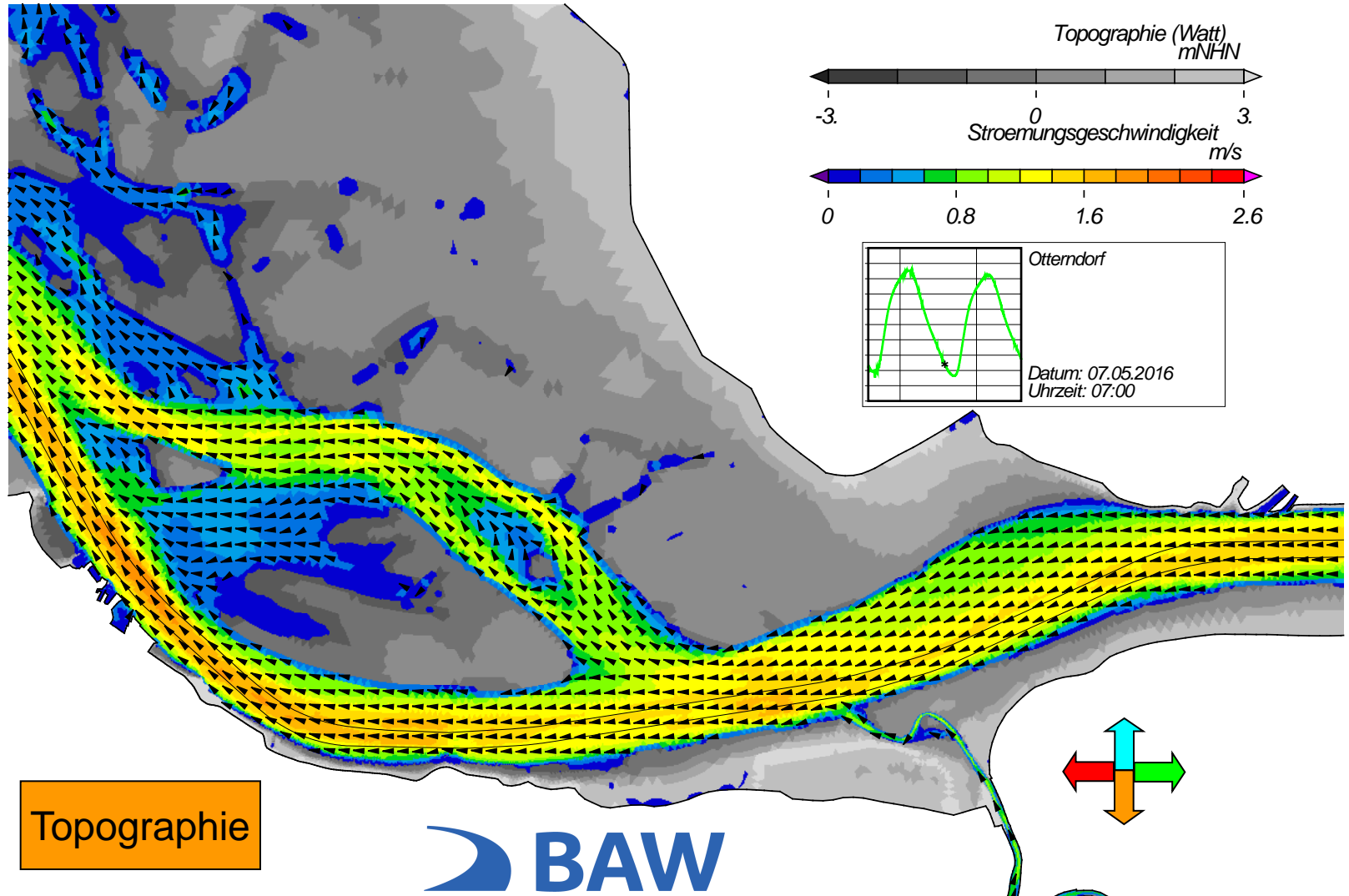


USER: BAW-AK (Referat K3) FILE: hvlew2d0002.cgm

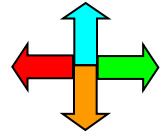
Topographie



Springtide - Stroemungsgeschwindigkeit

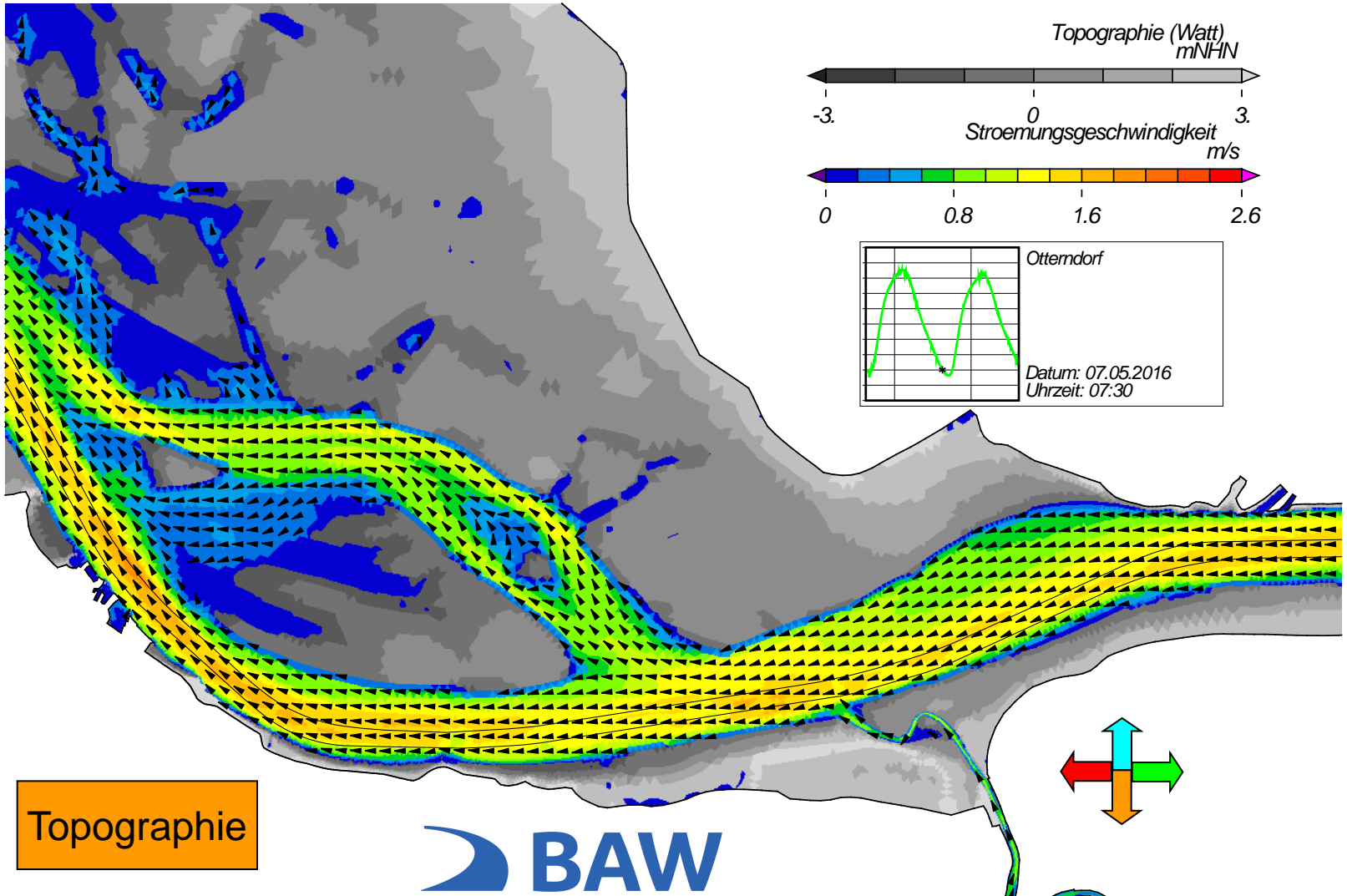


Topographie



USER: BAW-AK (Referat K3) FILE: hview2d003.cgm

Springtide - Stroemungsgeschwindigkeit

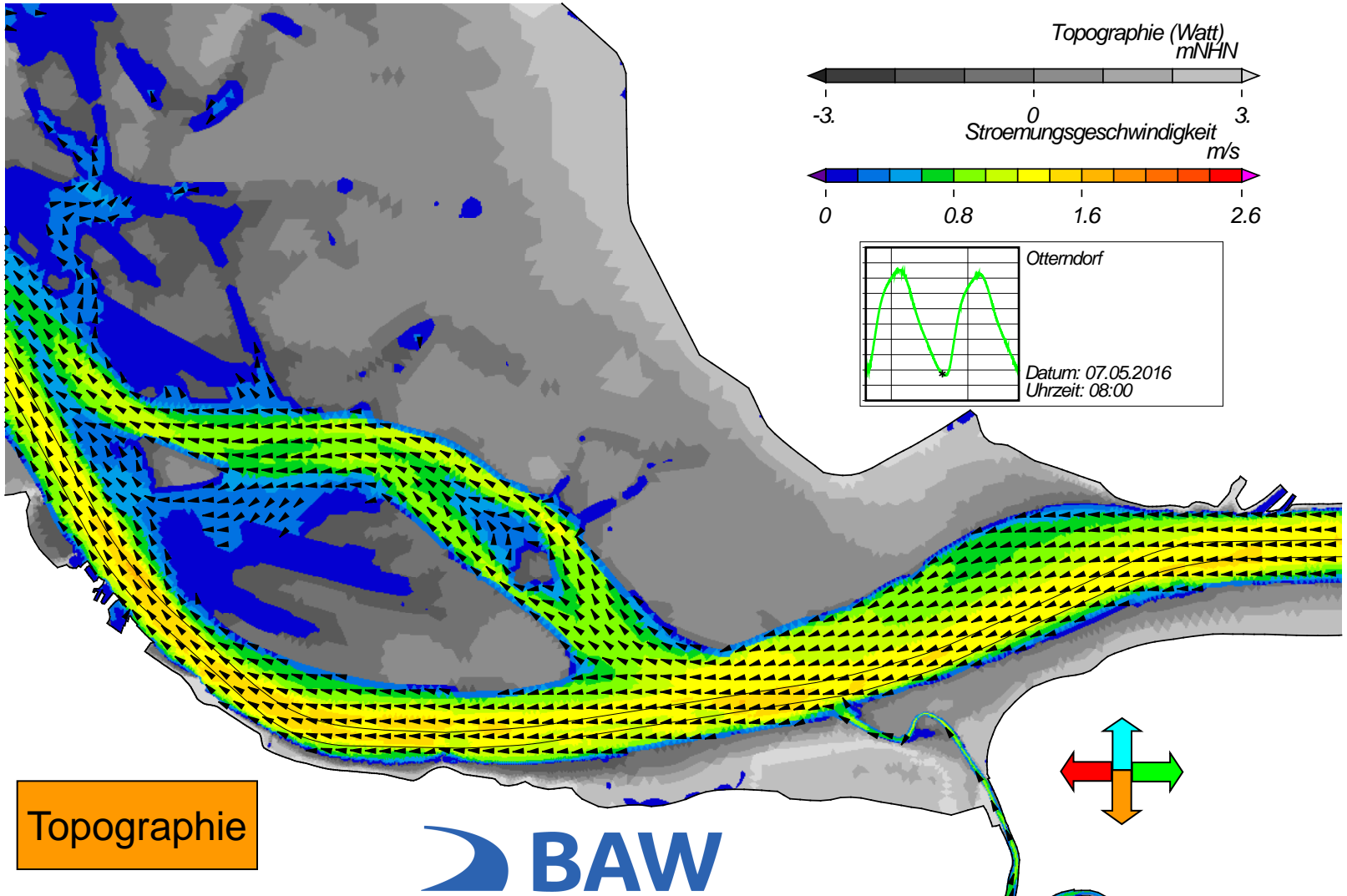


USER: BAW-AK (Referat K3) FILE: hview2d0004.cgm

Topographie

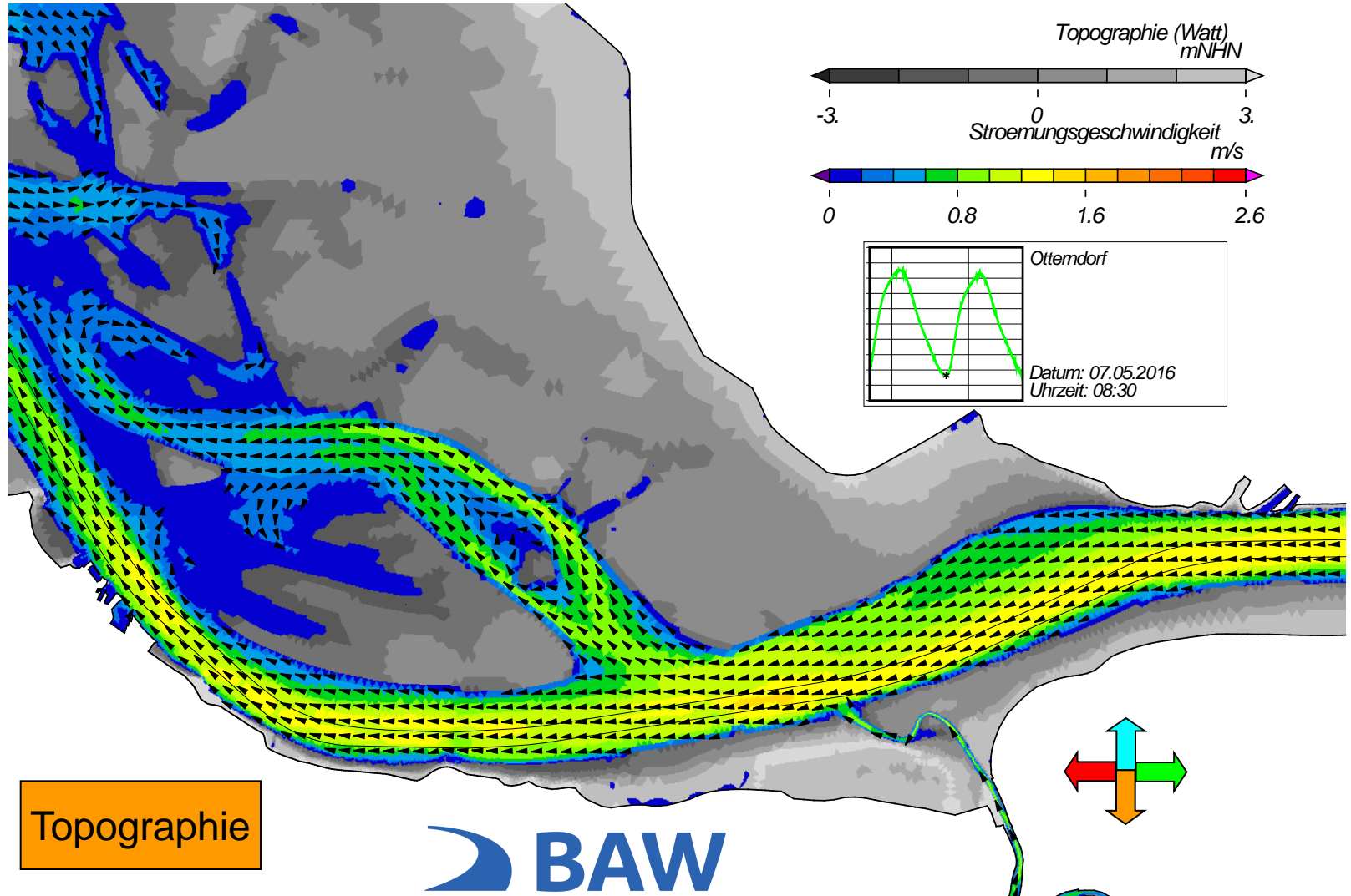


Springtide - Stroemungsgeschwindigkeit



USER: BAW-AK (Referat K3) FILE: hvlew2d0005.cgm

Springtide - Stroemungsgeschwindigkeit

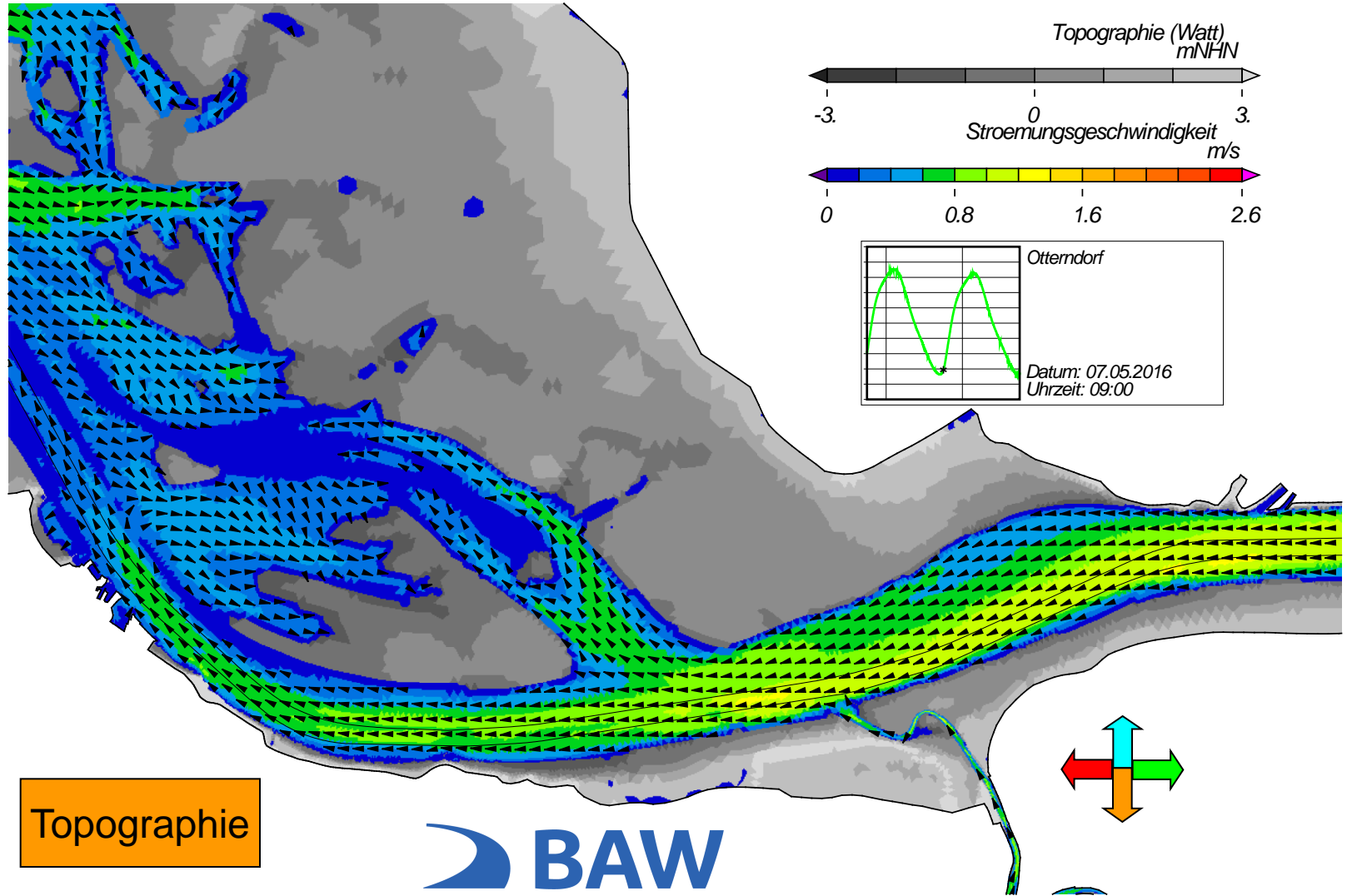


USER: BAW-AK (Referat K3) FILE: hview2d0006.cgm

Topographie



Springtide - Stroemungsgeschwindigkeit

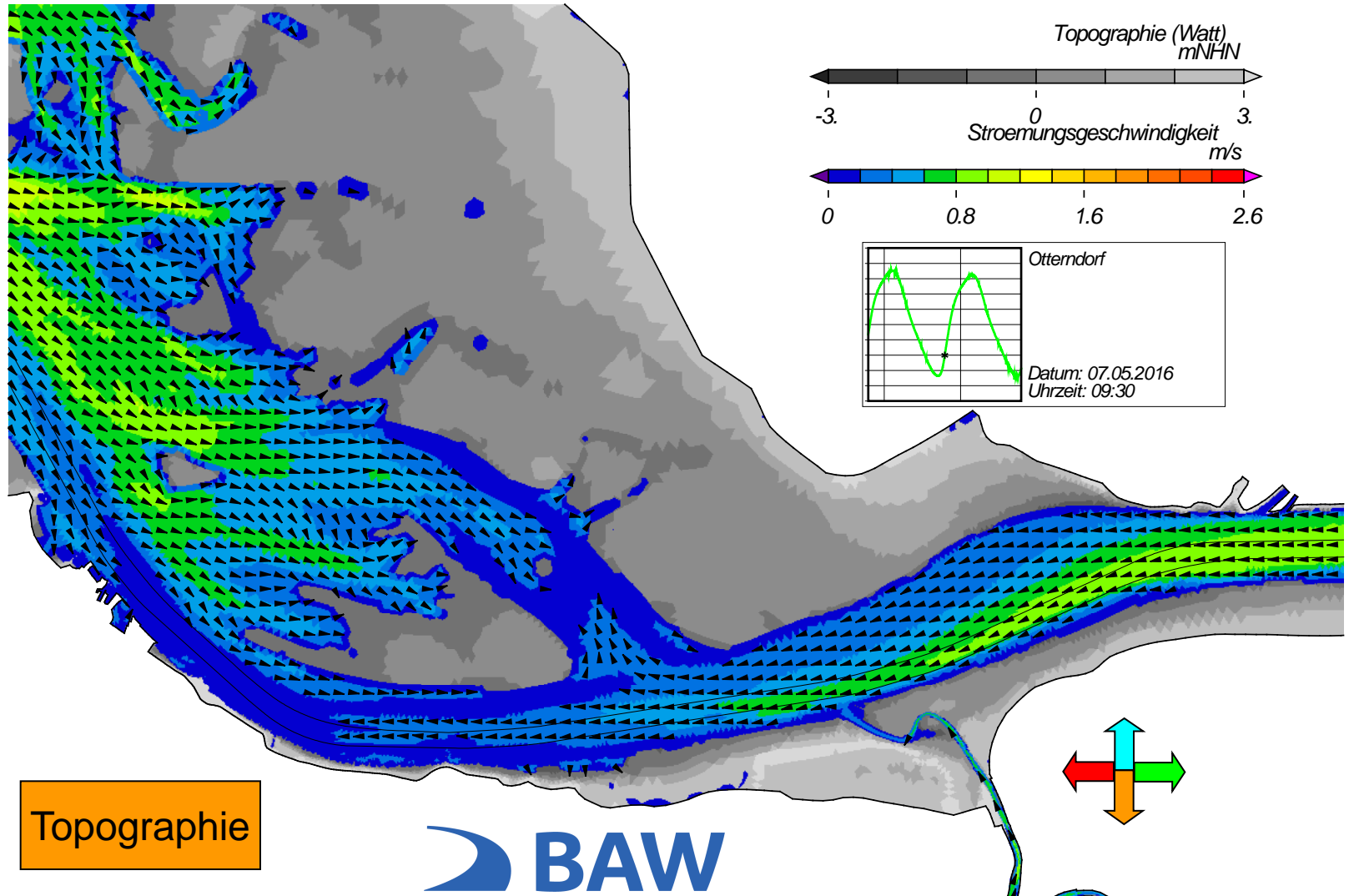


USER: BAW-AK (Referat K3) FILE: hview2d007.cgm

Topographie



Springtide - Stroemungsgeschwindigkeit

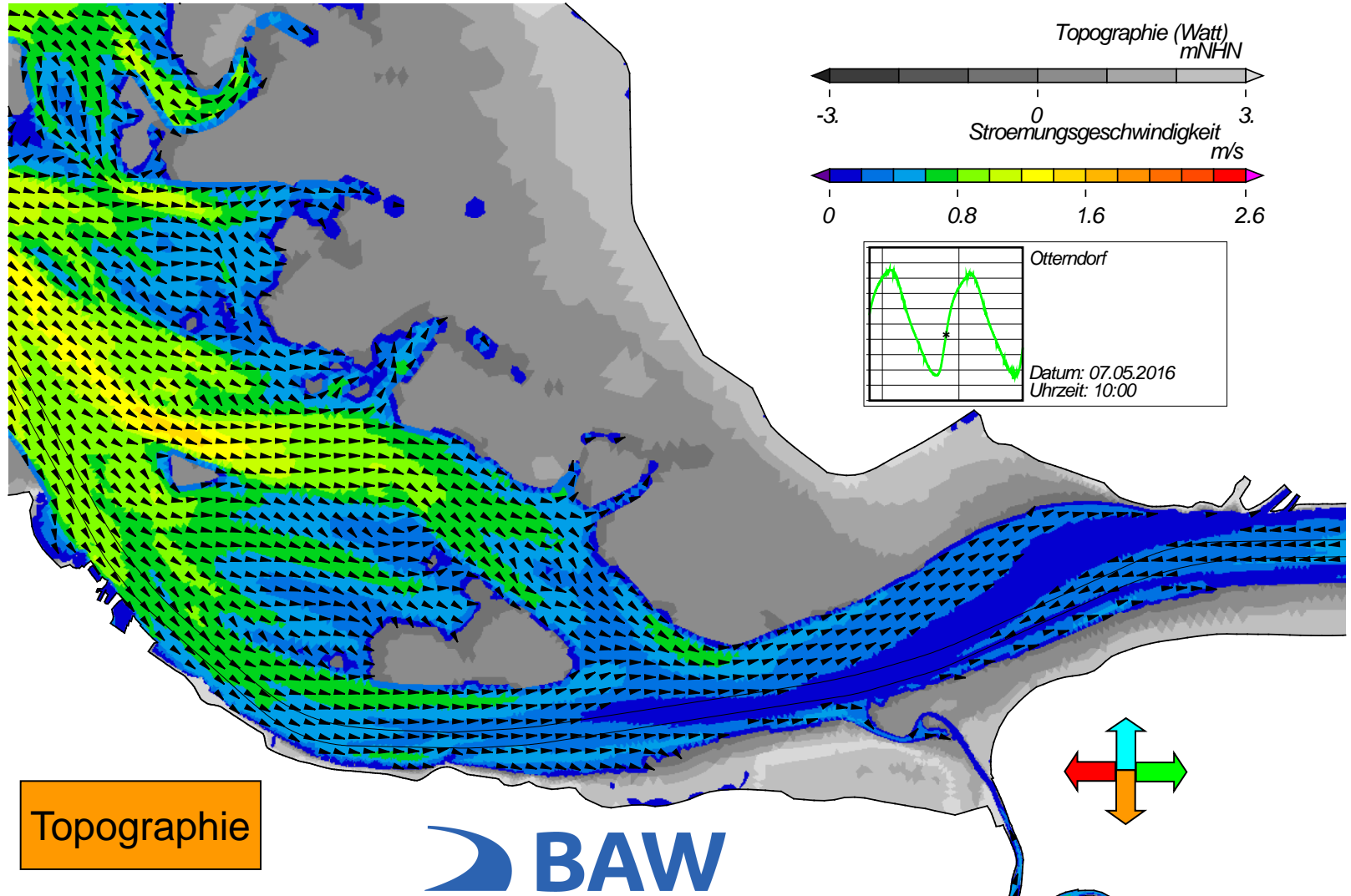


USER: BAW-AK (Referat K3) FILE: hvlew2d0008.cgm

Topographie

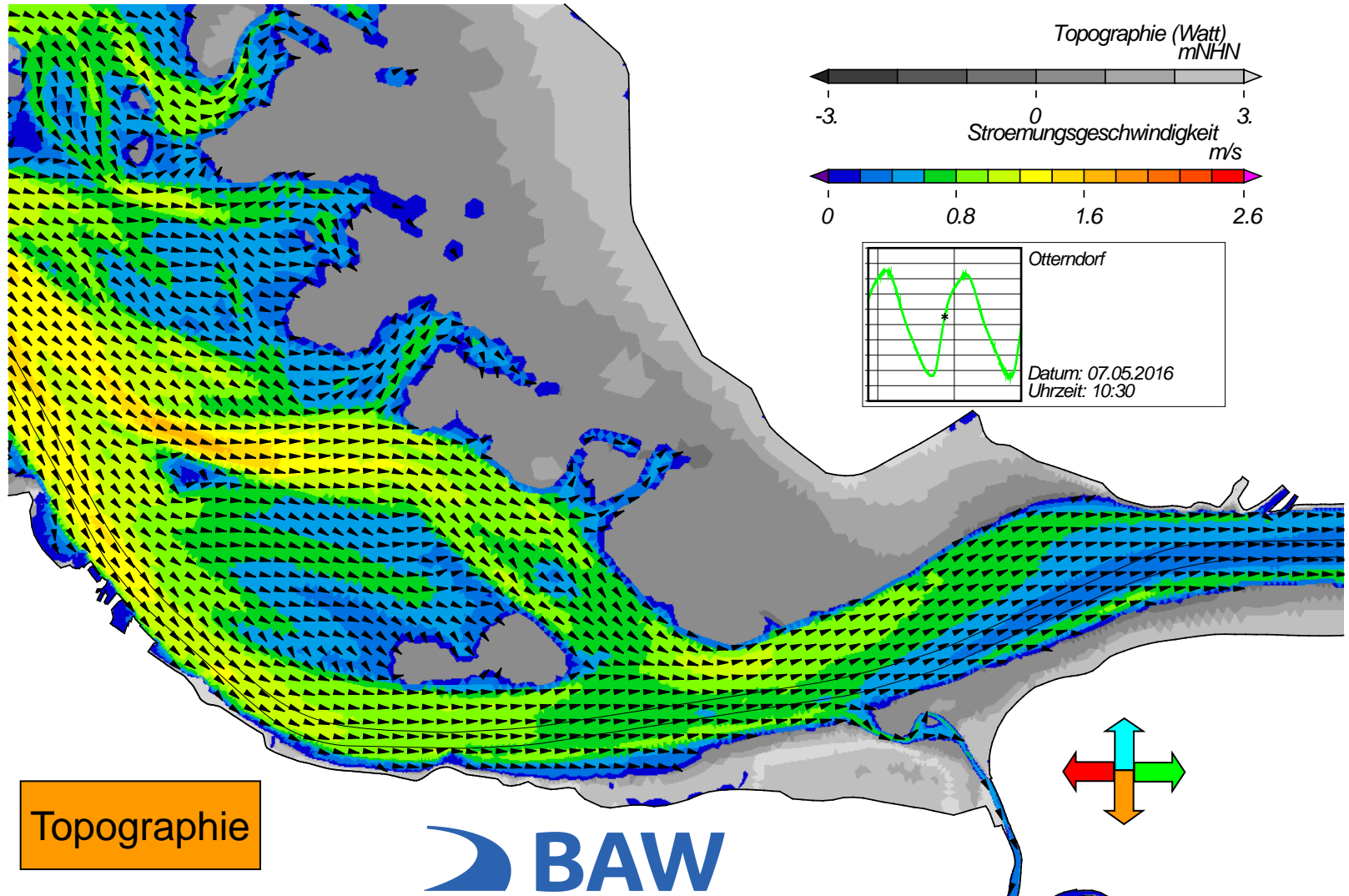


Springtide - Stroemungsgeschwindigkeit

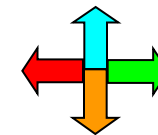


USER: BAW-AK (Referat K3) FILE: hvlew2d0009.cgm

Springtide - Stroemungsgeschwindigkeit

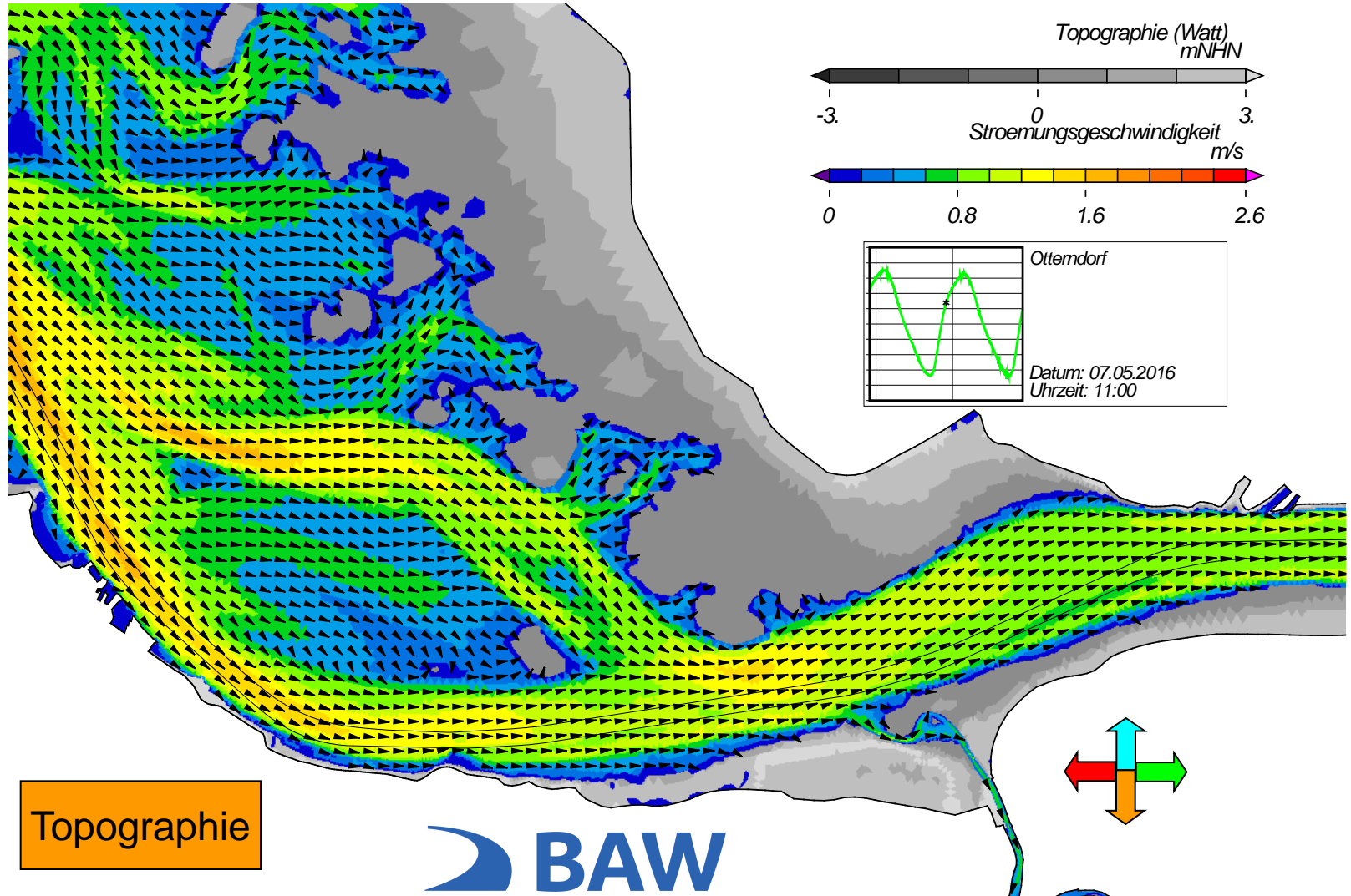


Topographie



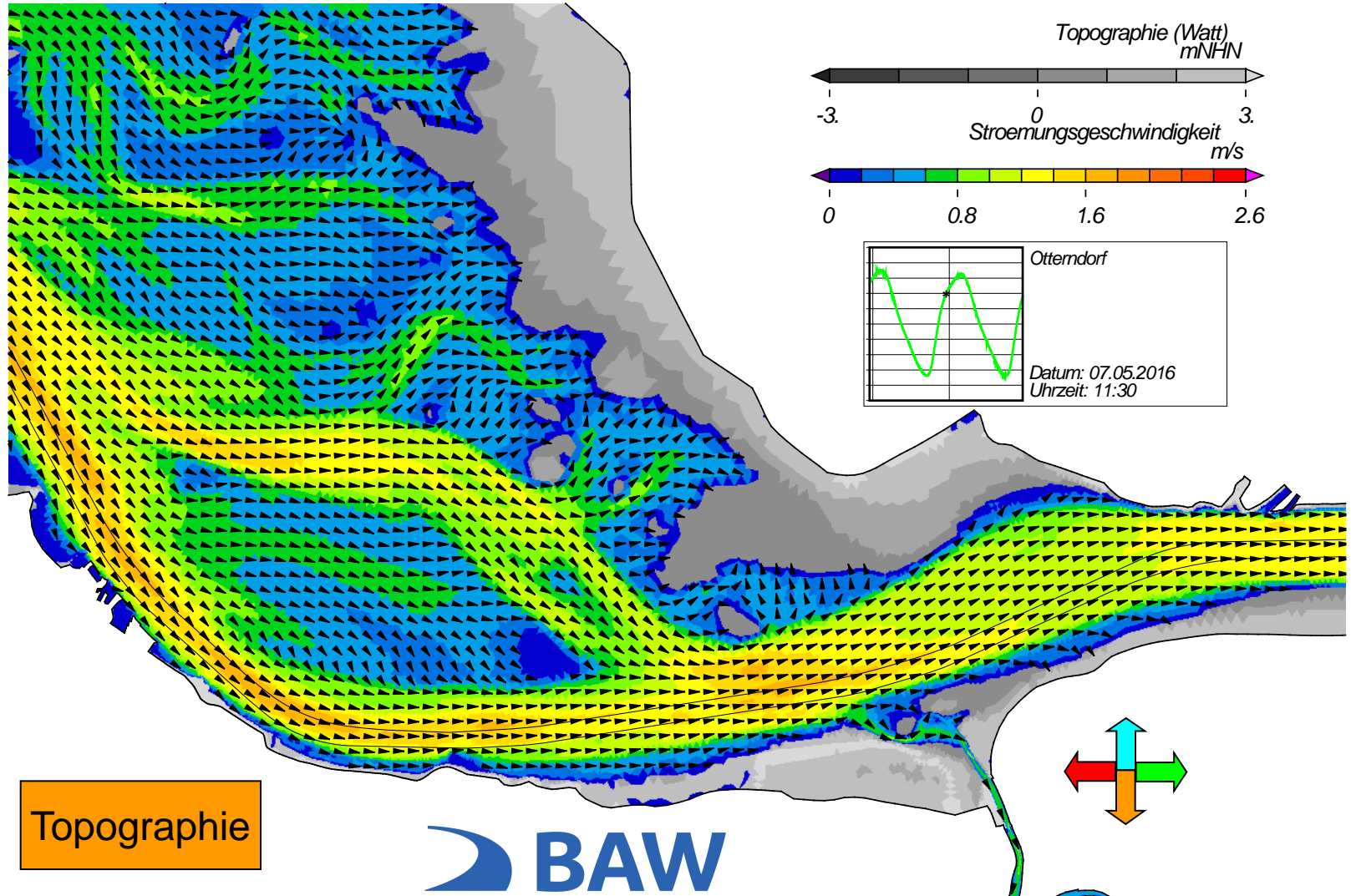
USER: BAW-AK (Referat K3) FILE: hvlew2d0010.cgm

Springtide - Stroemungsgeschwindigkeit



USER: BAW-AK (Referat K3) FILE: hview2d0011.cgm

Springtide - Stroemungsgeschwindigkeit

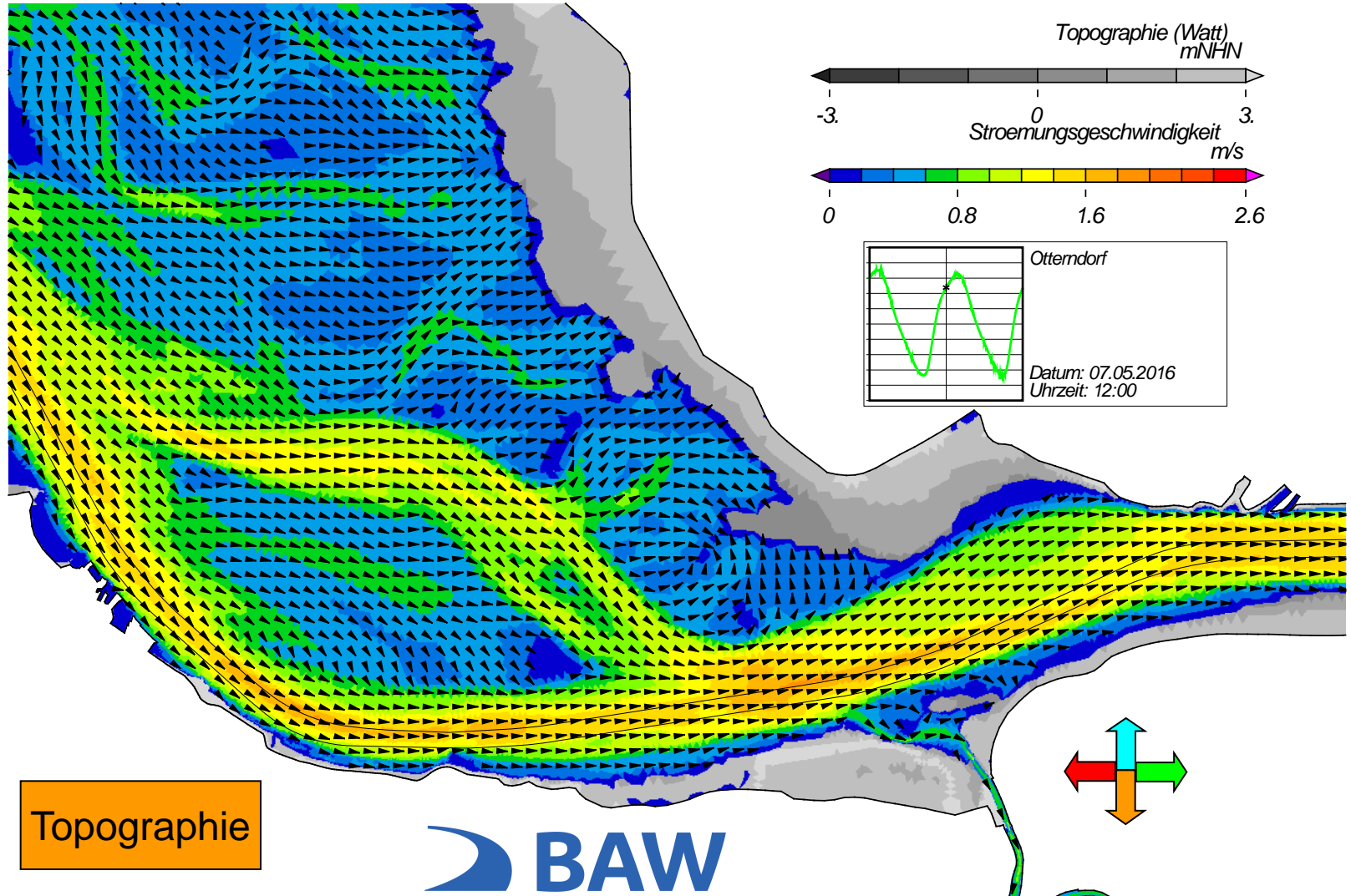


USER: BAW-AK (Referat K3) FILE: hvlew2d0012.cgm

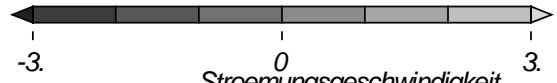
Topographie



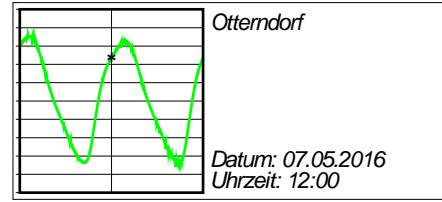
Springtide - Stroemungsgeschwindigkeit



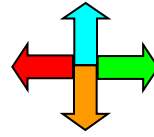
Topographie (Watt)
mNHN



Stroemungsgeschwindigkeit
m/s

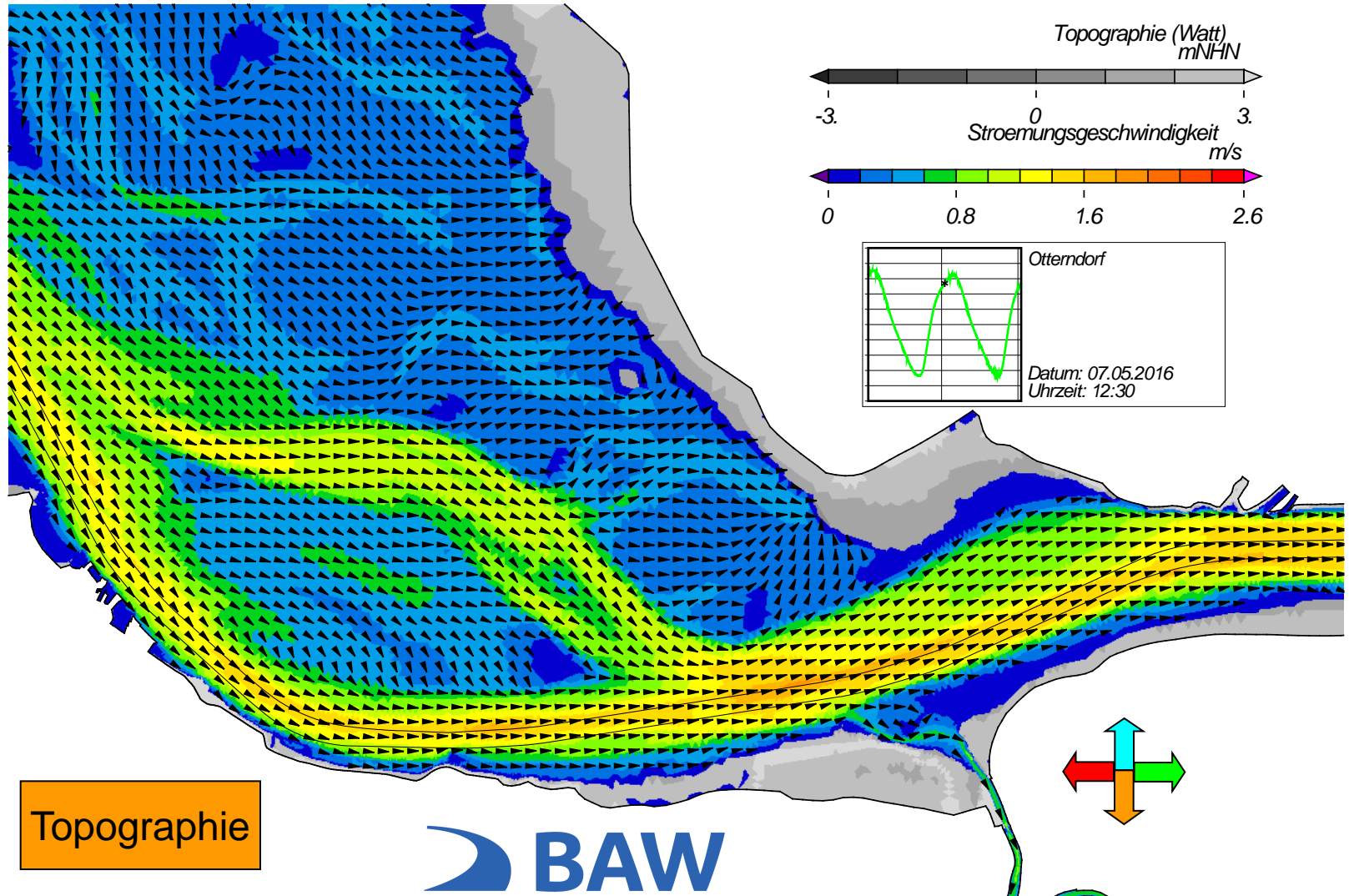


Topographie



USER: BAW-AK (Referat K3) FILE: hvlew2d00T3.cgim

Springtide - Stroemungsgeschwindigkeit

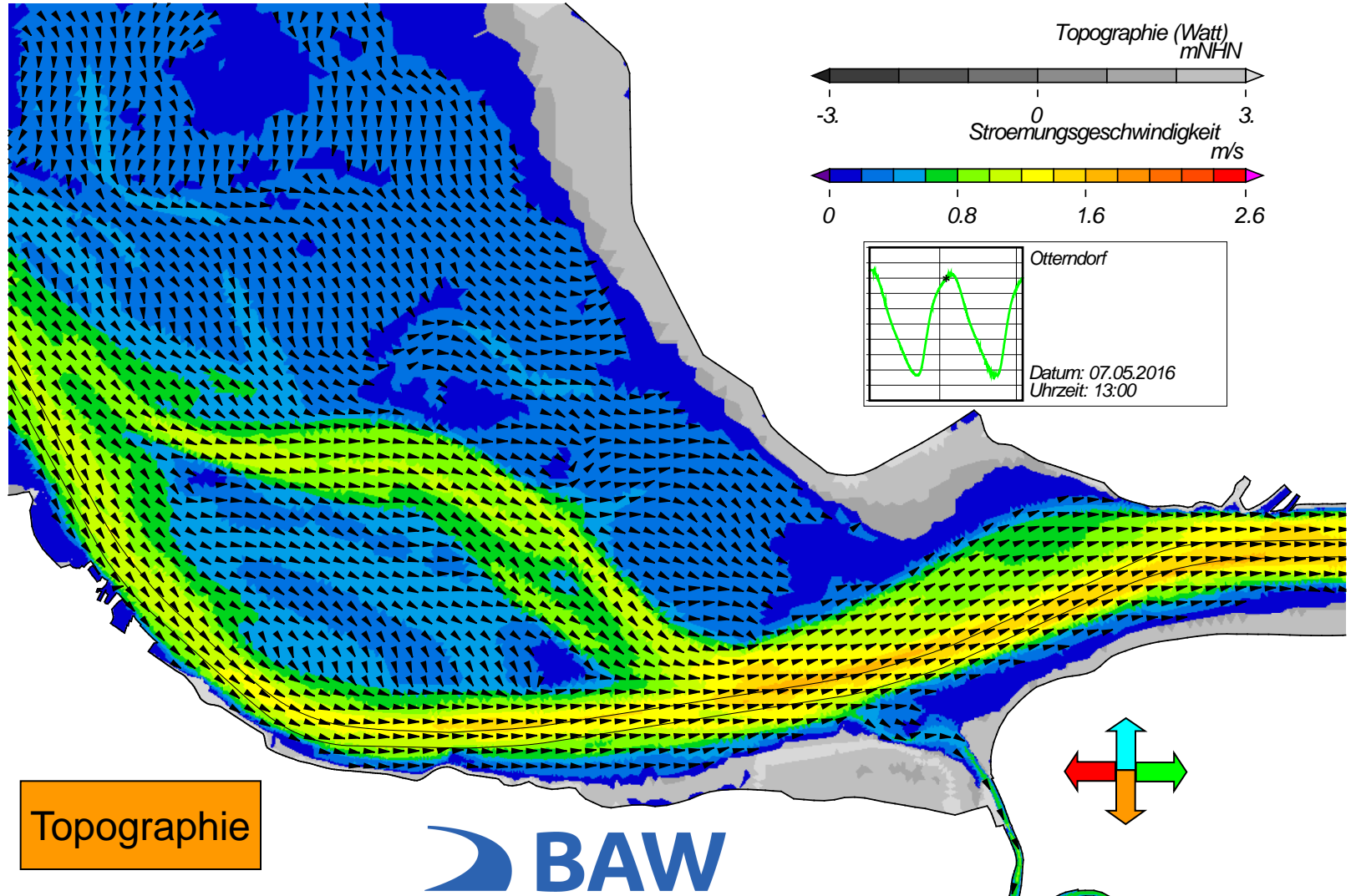


USER: BAW-AK (Referat K3) FILE: hvlew2d0014.cgm

Topographie



Springtide - Stroemungsgeschwindigkeit

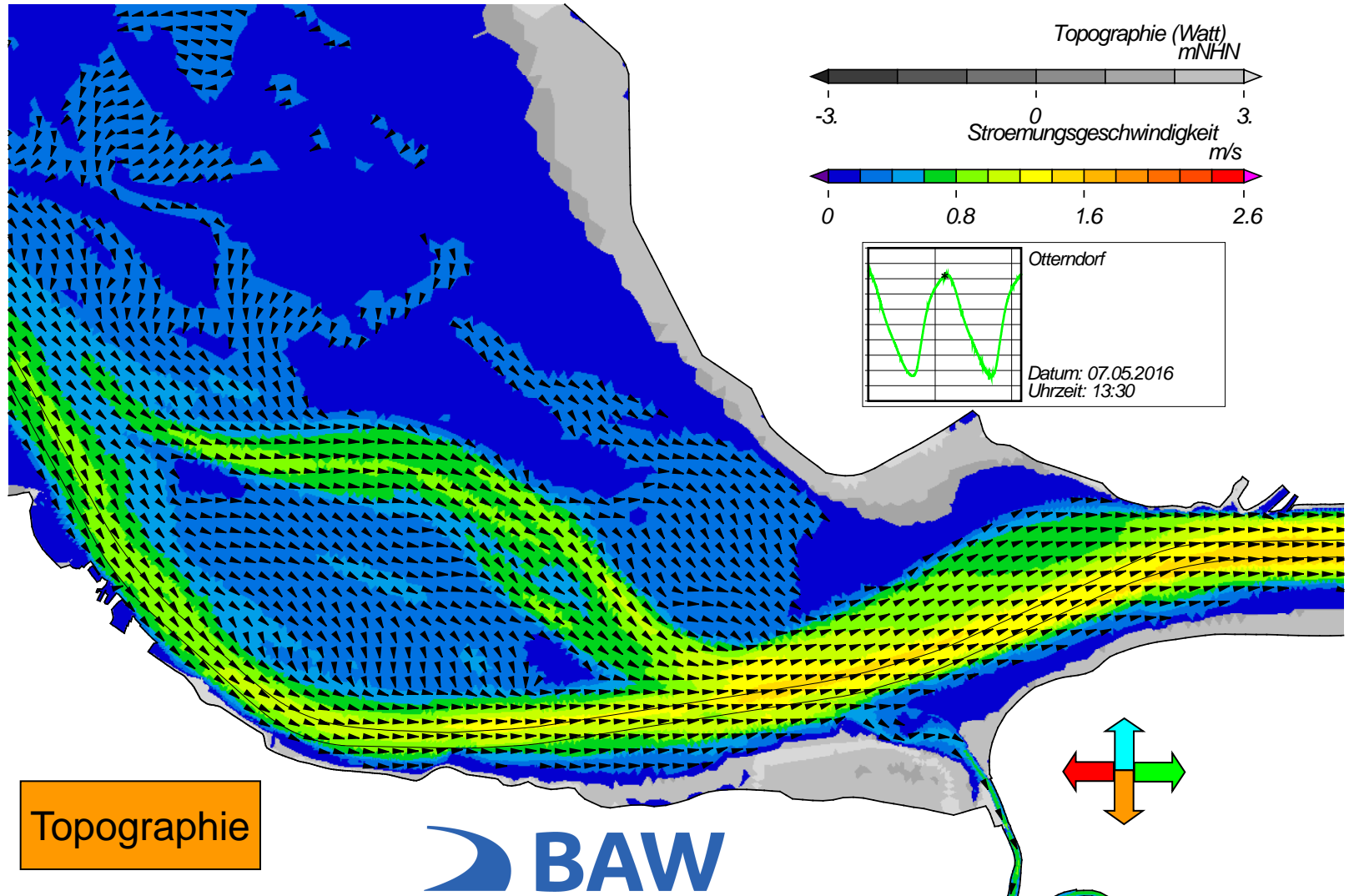


USER: BAW-AK (Referat K3) FILE: hvlew2d00f5.cgim

Topographie

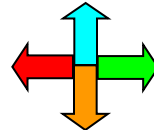


Springtide - Stroemungsgeschwindigkeit

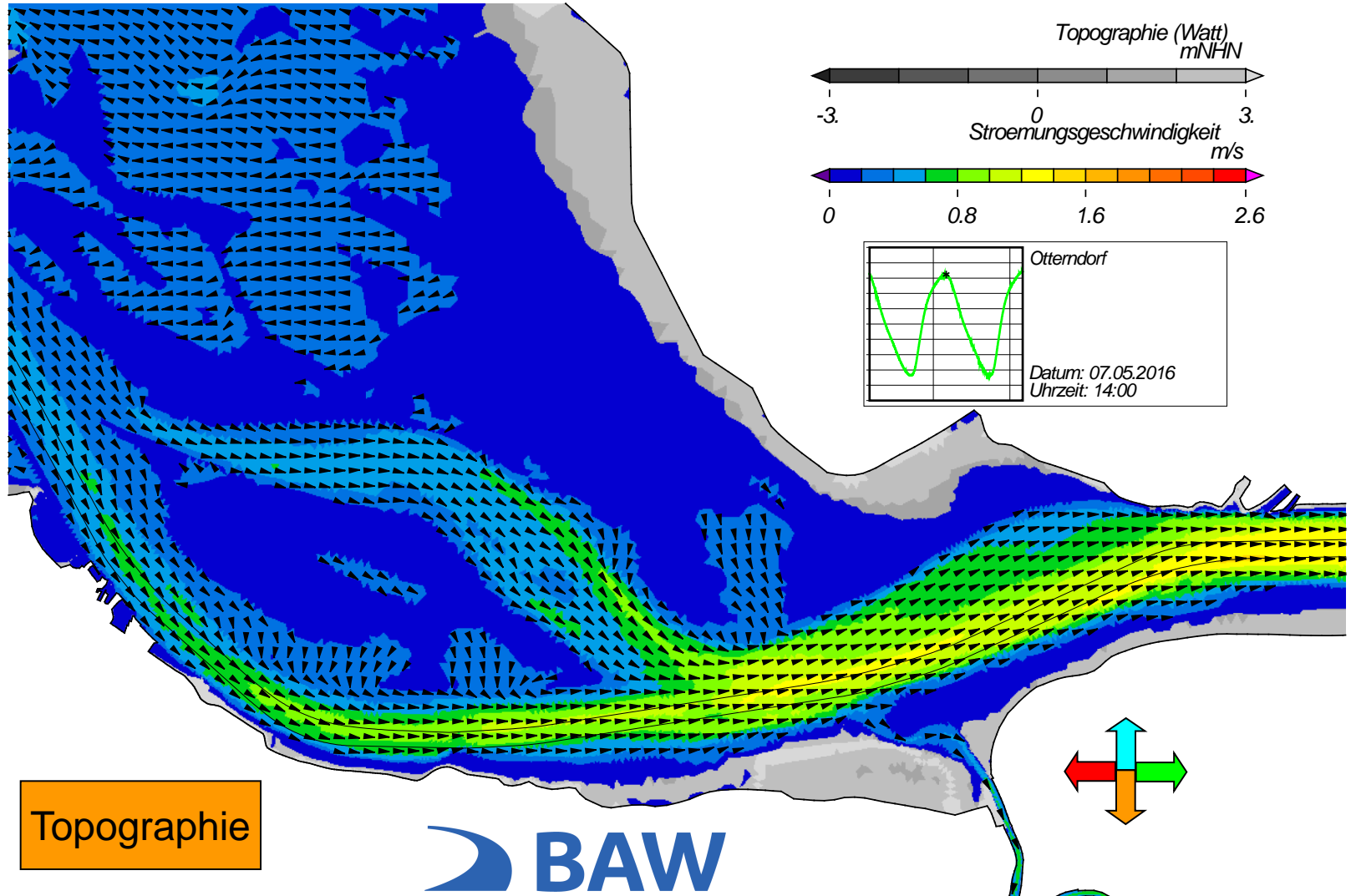


USER: BAW-AK (Referat K3) FILE: hvlew2d0076.cgm

Topographie



Springtide - Stroemungsgeschwindigkeit

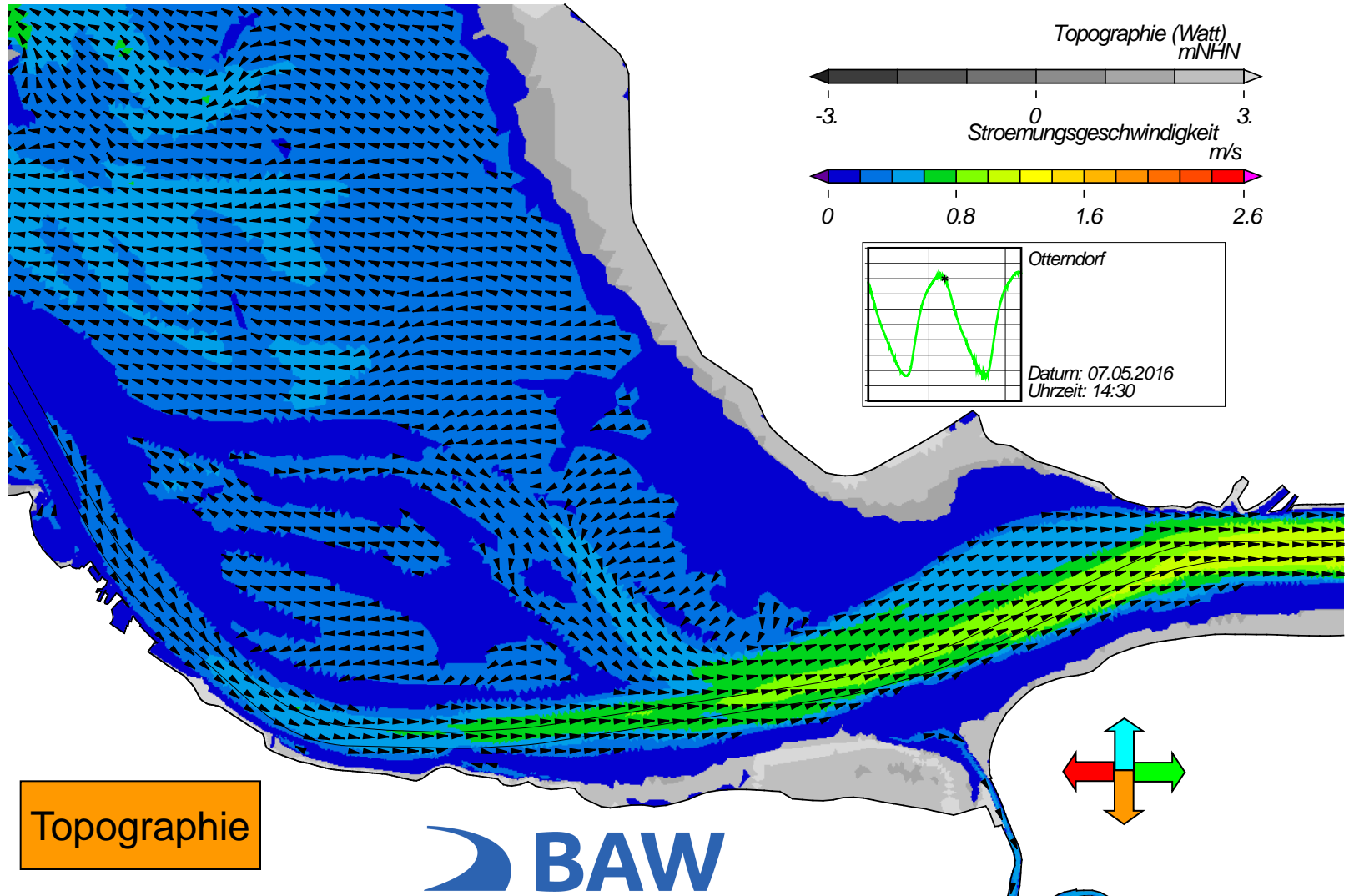


USER: BAW-AK (Referat K3) FILE: hvlew2d0017.cgm

Topographie



Springtide - Stroemungsgeschwindigkeit

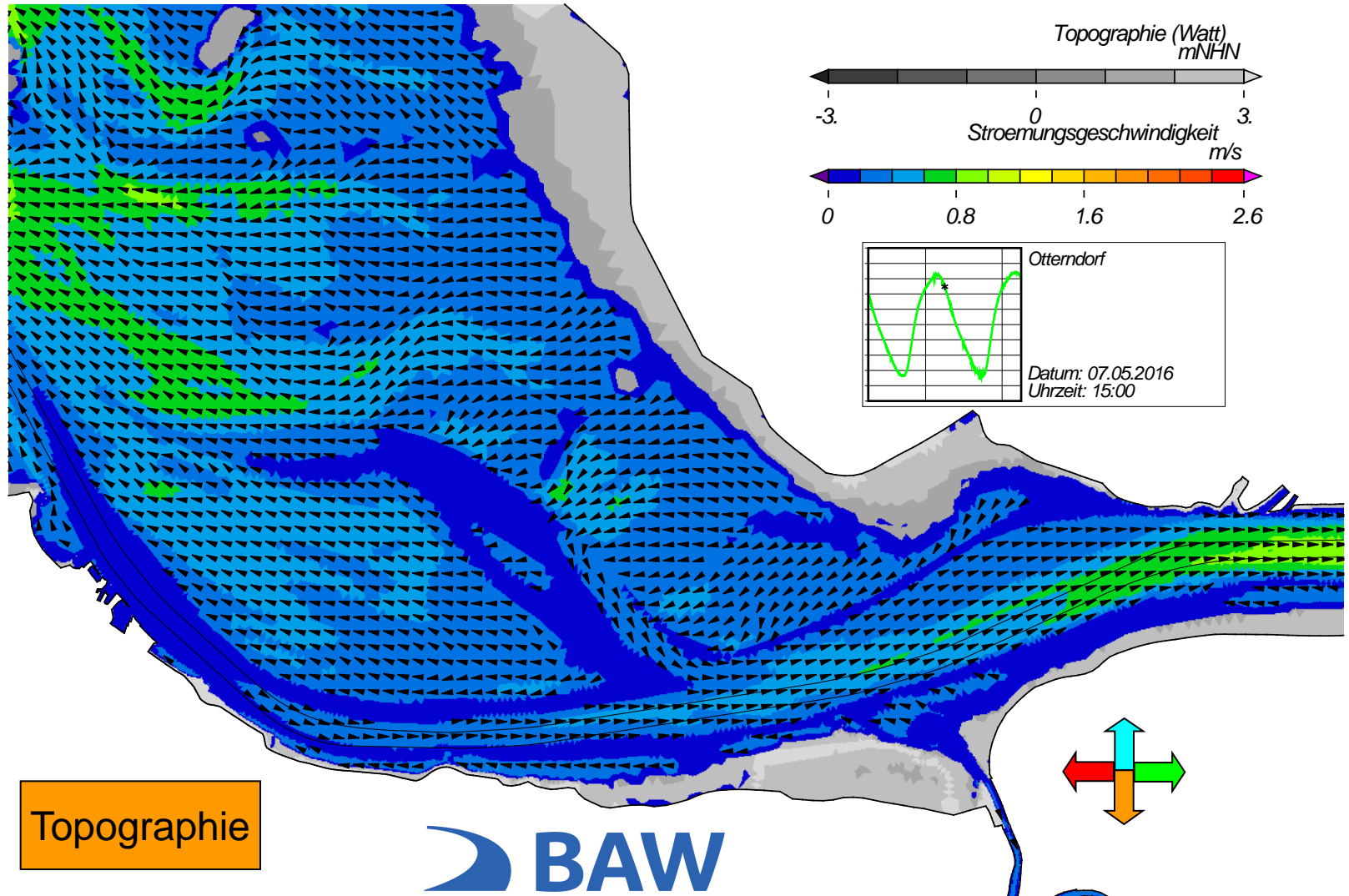


USER: BAW-AK (Referat K3) FILE: hvlew2d0018.cgm

Topographie



Springtide - Stroemungsgeschwindigkeit

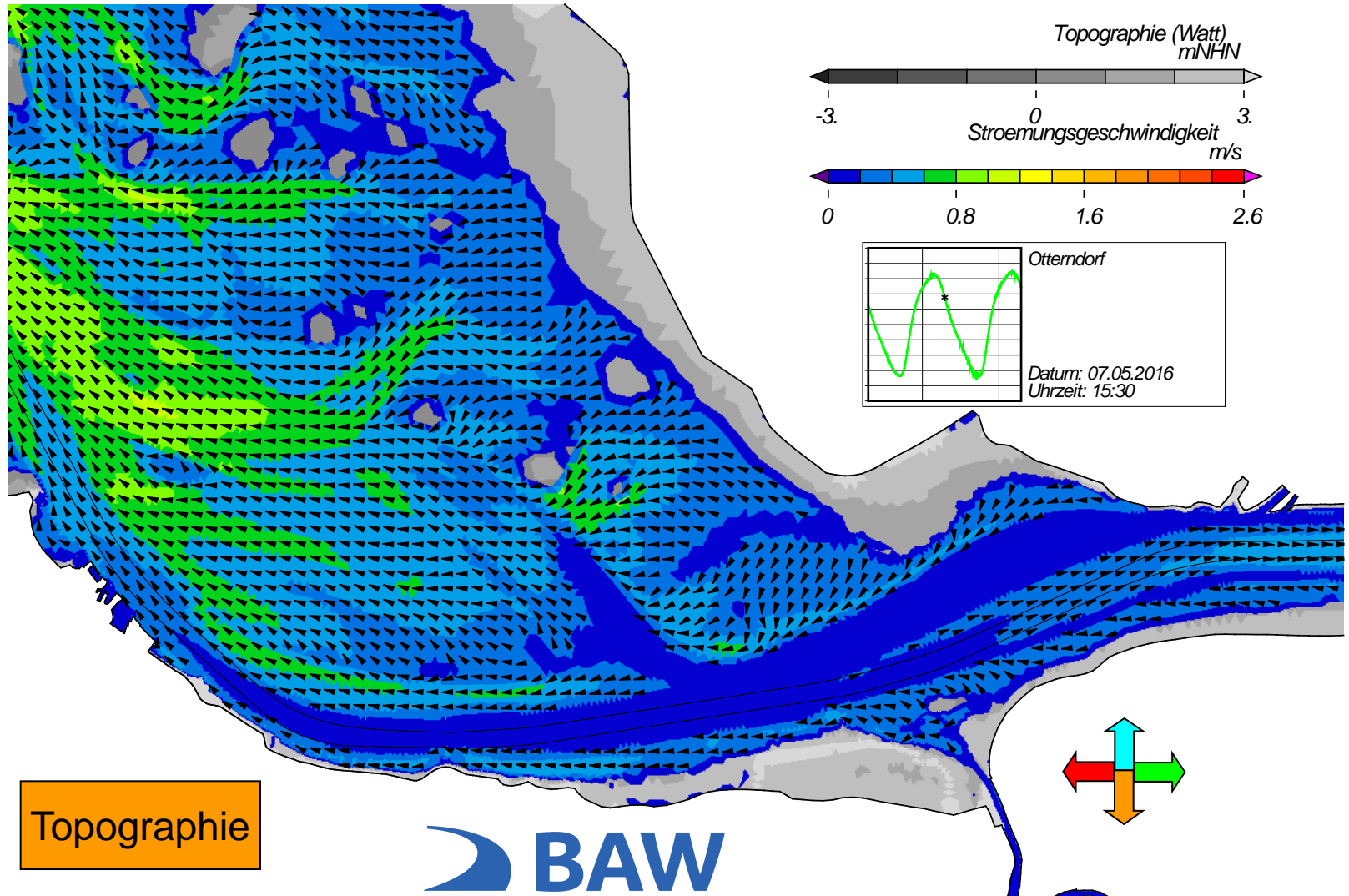


USER: BAW-AK (Referat K3) FILE: hview2d0019.cgm

Topographie



Springtide - Stroemungsgeschwindigkeit

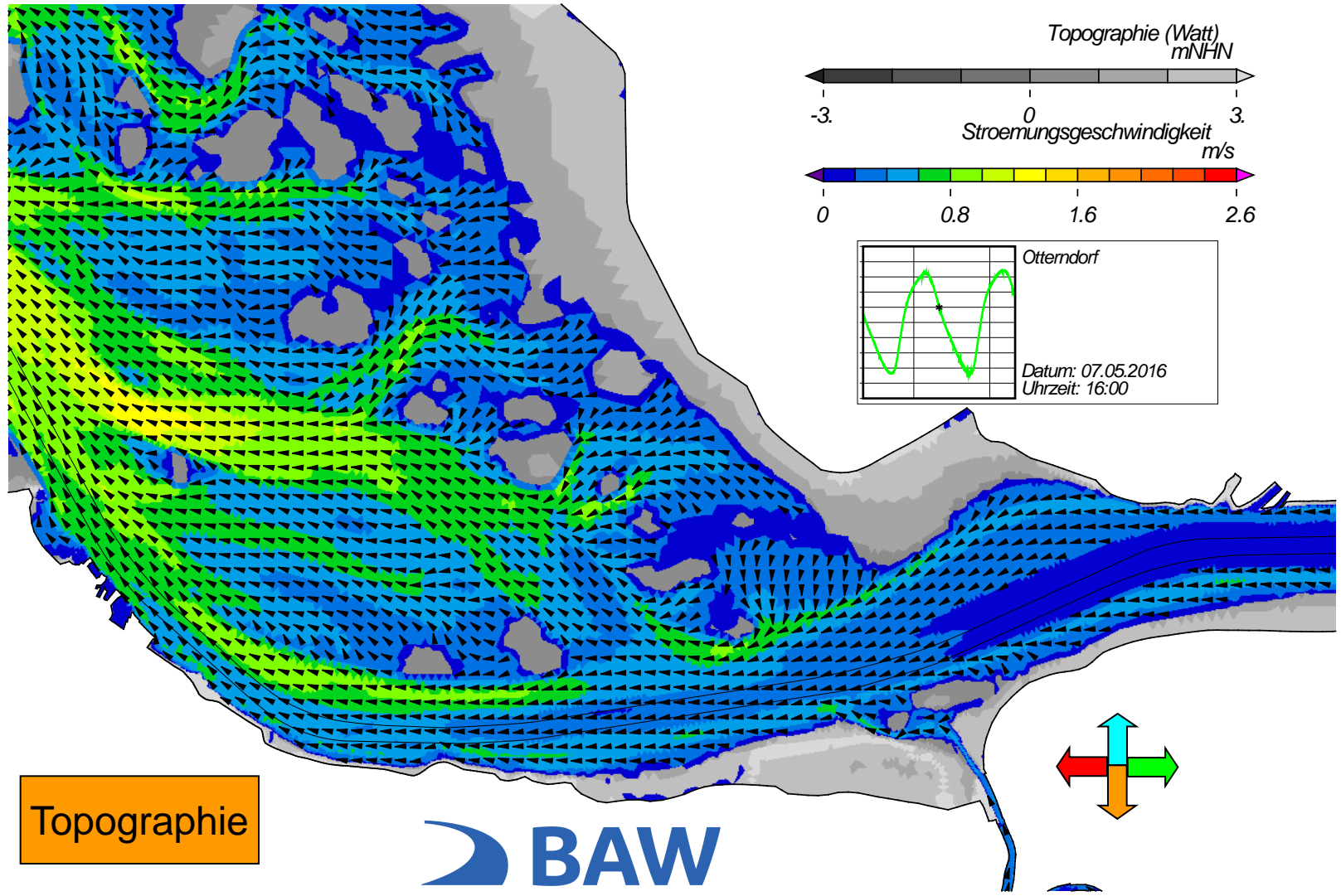


Topographie



USER: BAW-AK (Referat K3) FILE: hvlew2d0020.cgm

Springtide - Stroemungsgeschwindigkeit

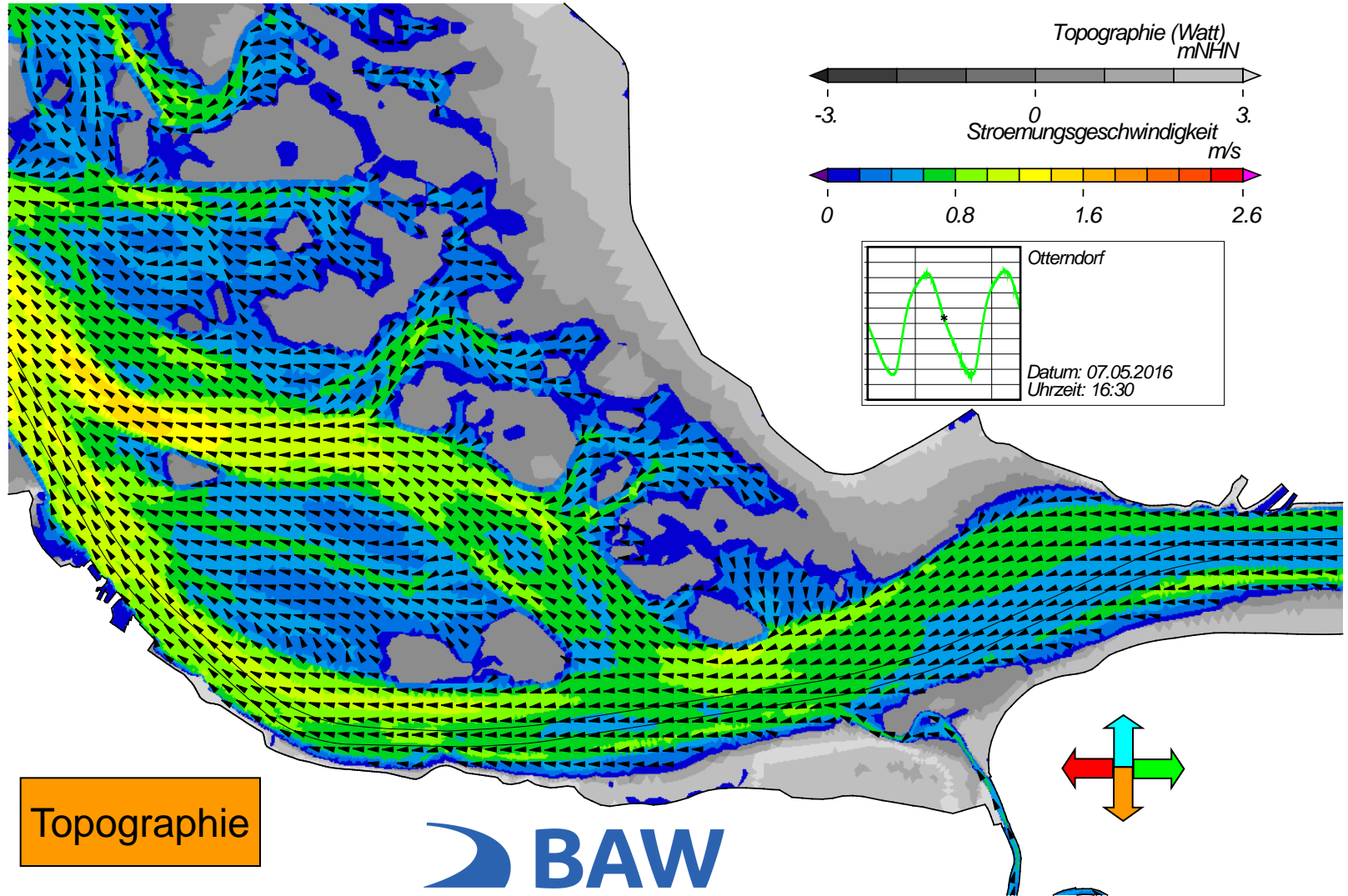


USER: BAW-AK (Referat K3) FILE: hvlew2d0021.cgm

Topographie



Springtide - Stroemungsgeschwindigkeit

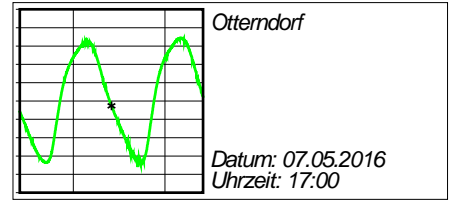
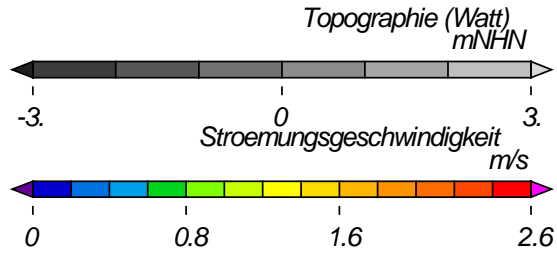
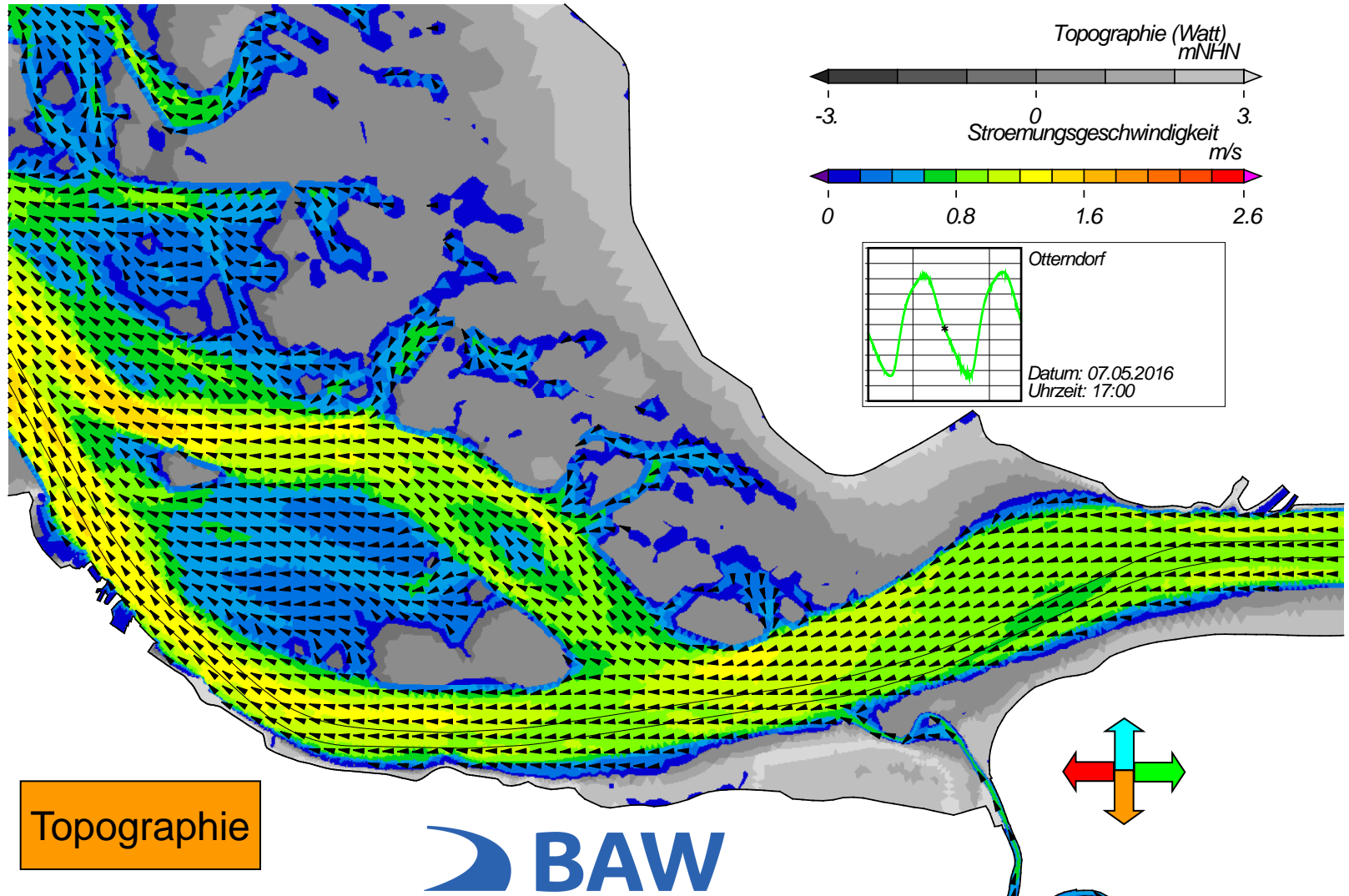


USER: BAW-AK (Referat K3) FILE: hvIEW2d0022.cgm

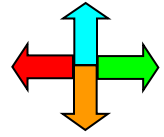
Topographie



Springtide - Stroemungsgeschwindigkeit

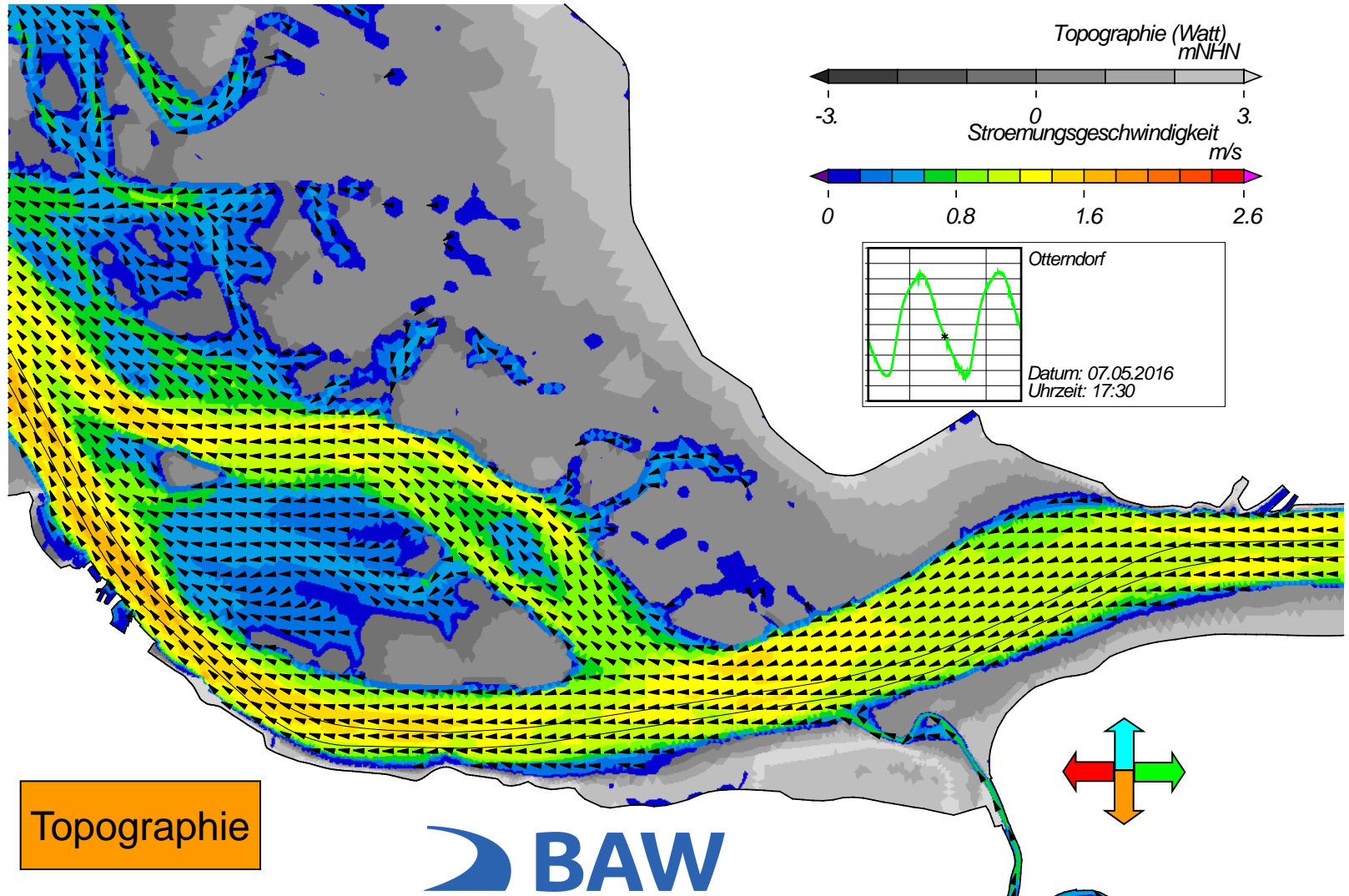


Topographie



USER: BAW-AK (Referat K3) FILE: hvlew2d0023.cgm

Springtide - Stroemungsgeschwindigkeit

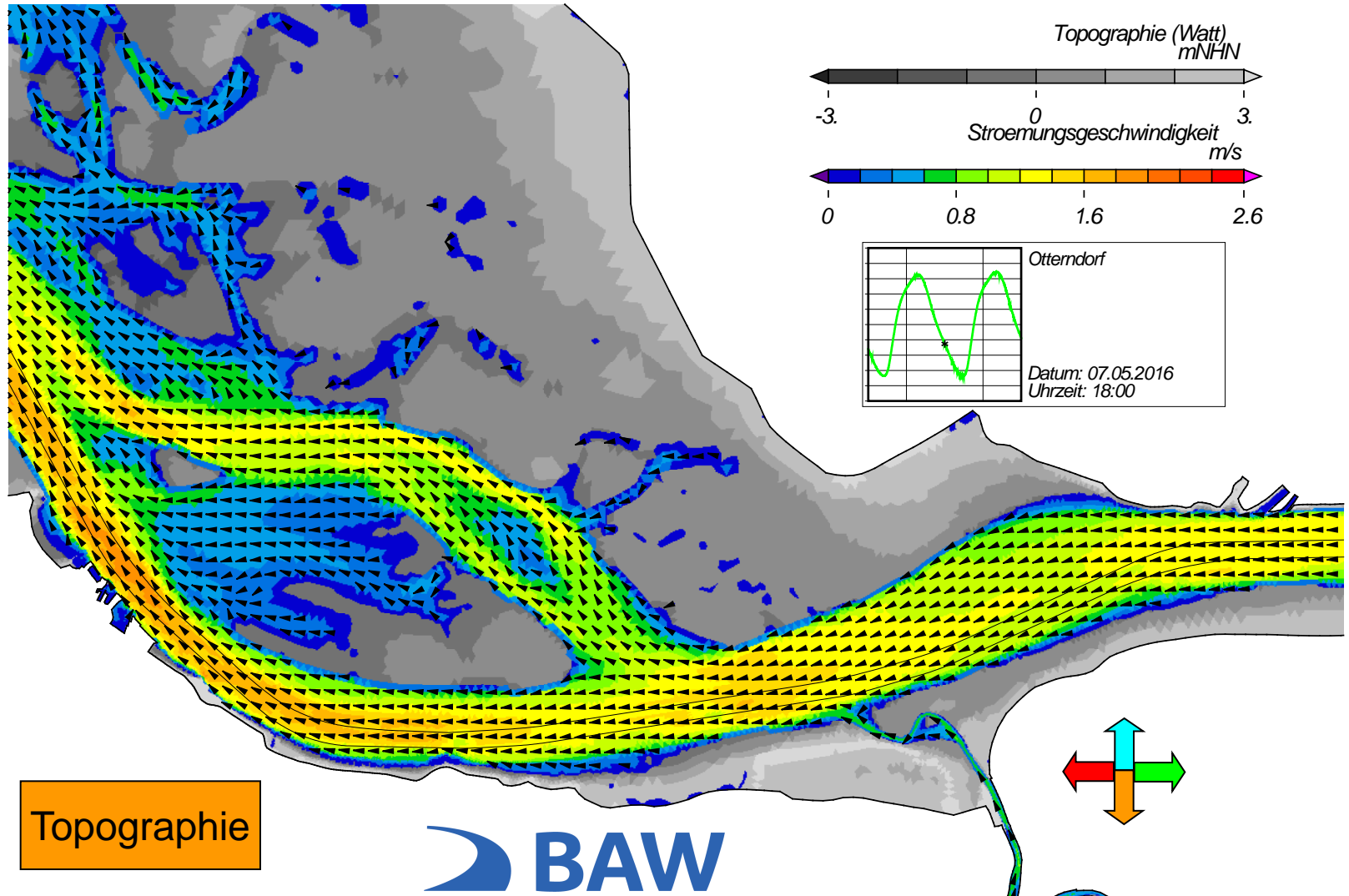


USER: BAW-AK (Referat K3) FILE: hvlew2d0024.cgm

Topographie



Springtide - Stroemungsgeschwindigkeit

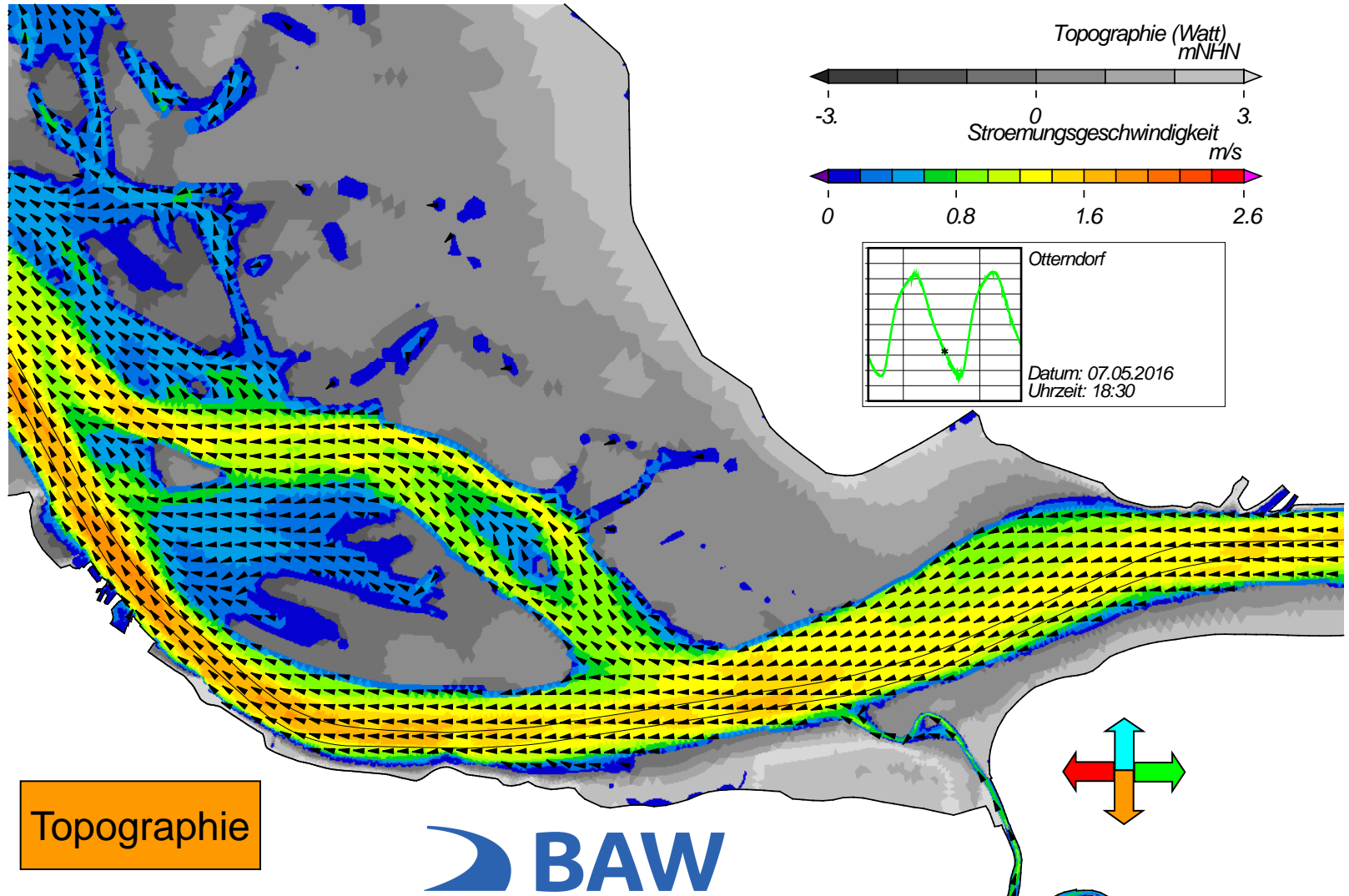


Topographie



USER: BAW-AK (Referat K3) FILE: hvlew2d0025.cgm

Springtide - Stroemungsgeschwindigkeit

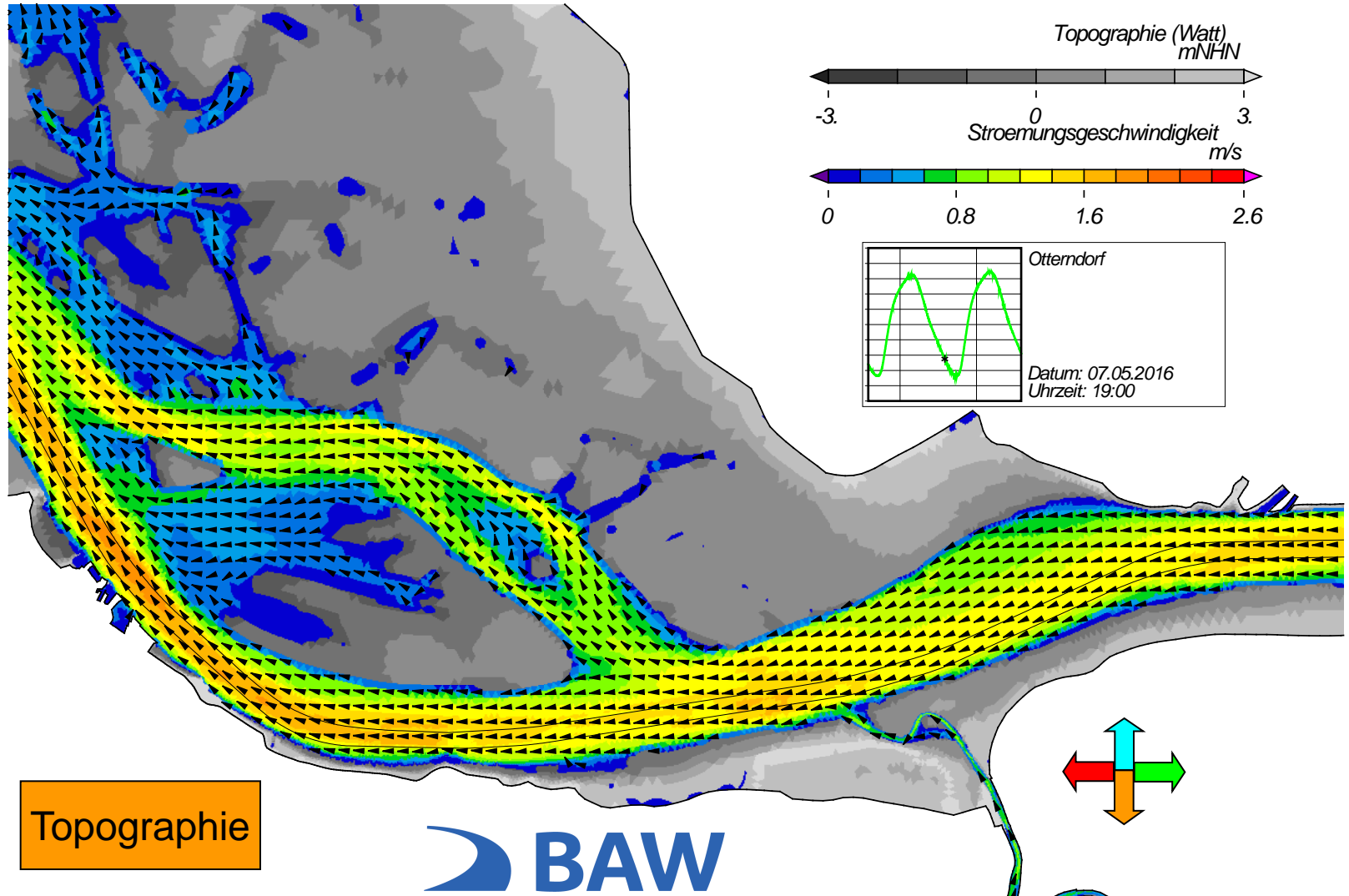


USER: BAW-AK (Referat K3) FILE: hvlew2d0026.cgm

Topographie

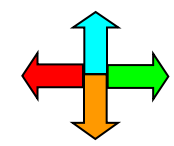


Springtide - Stroemungsgeschwindigkeit

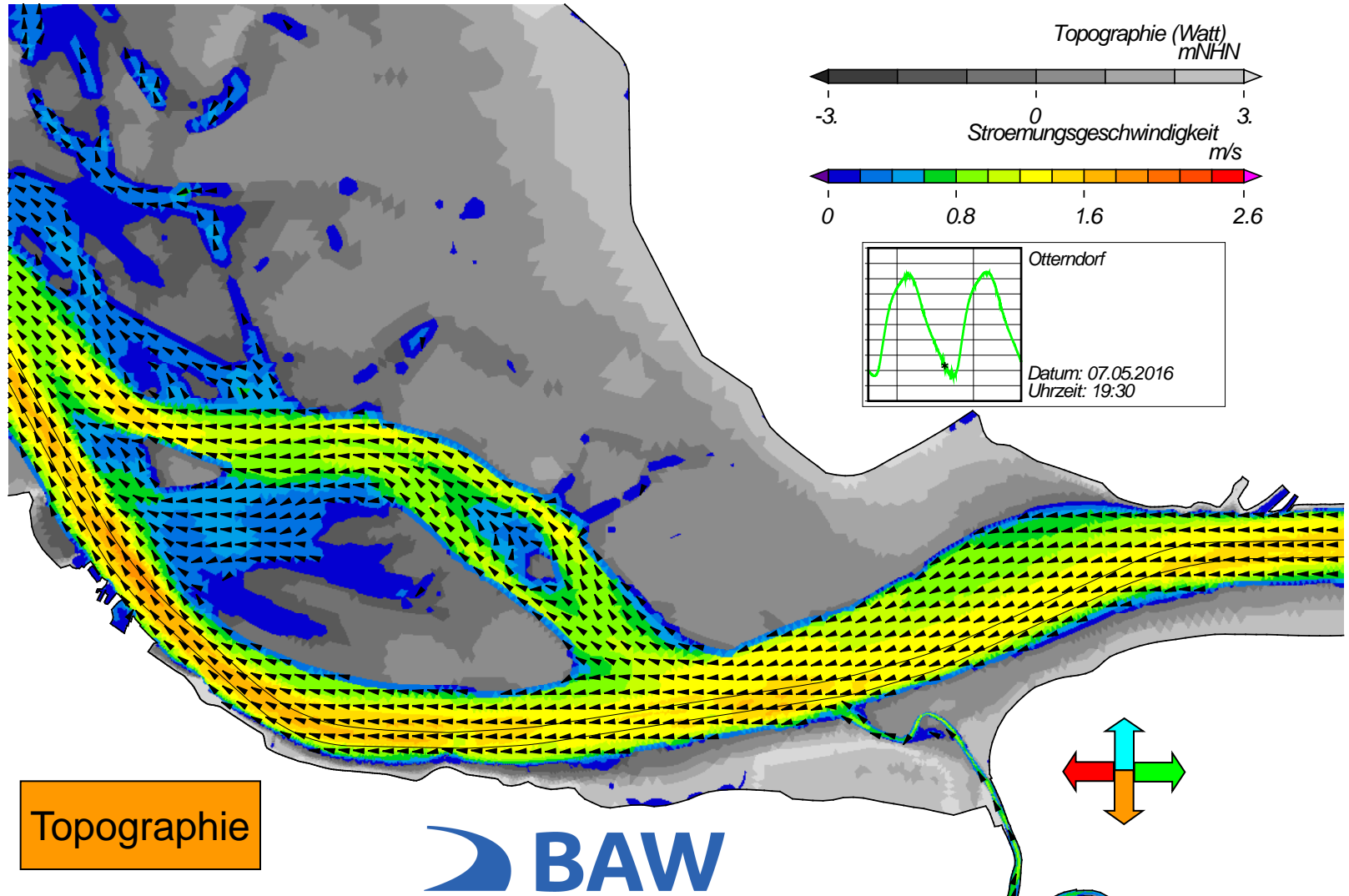


USER: BAW-AK (Referat K3) FILE: hview2d0027.cgm

Topographie

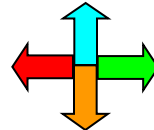


Springtide - Stroemungsgeschwindigkeit

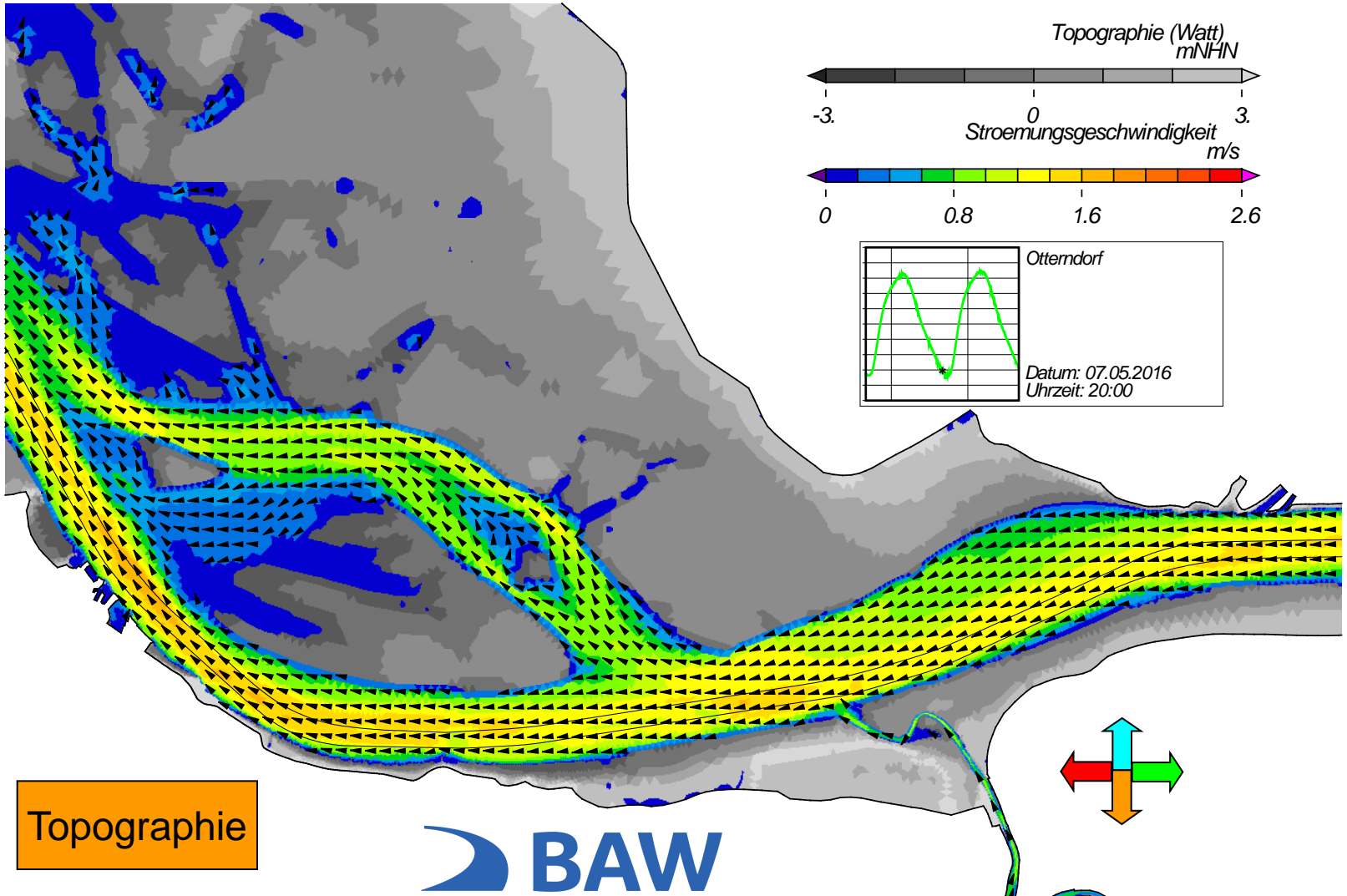


USER: BAW-AK (Referat K3) FILE: hvlew2d0028.cgm

Topographie



Springtide - Stroemungsgeschwindigkeit

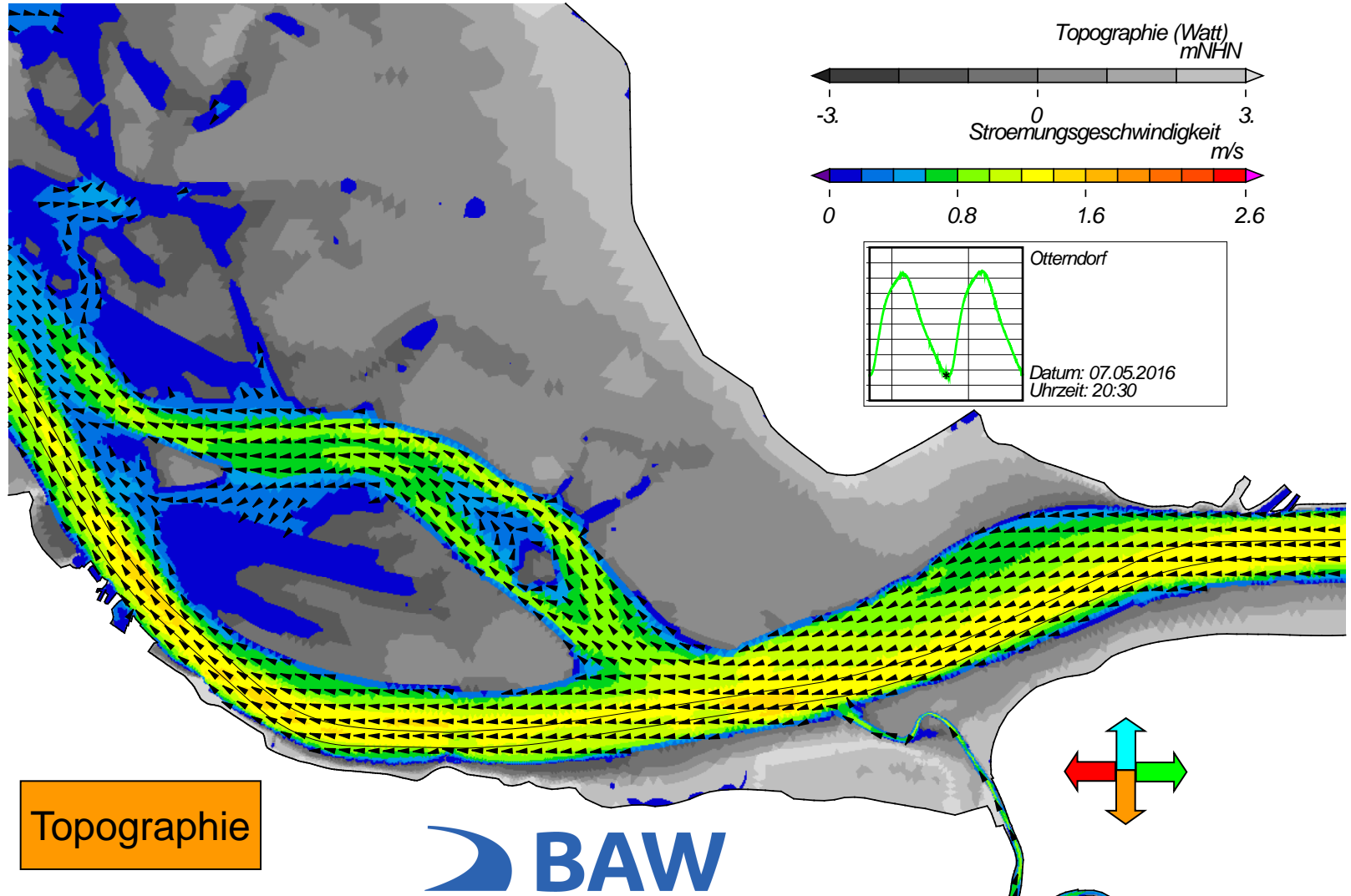


USER: BAW-AK (Referat K3) FILE: hvlew2d0029.cgm

Topographie



Springtide - Stroemungsgeschwindigkeit

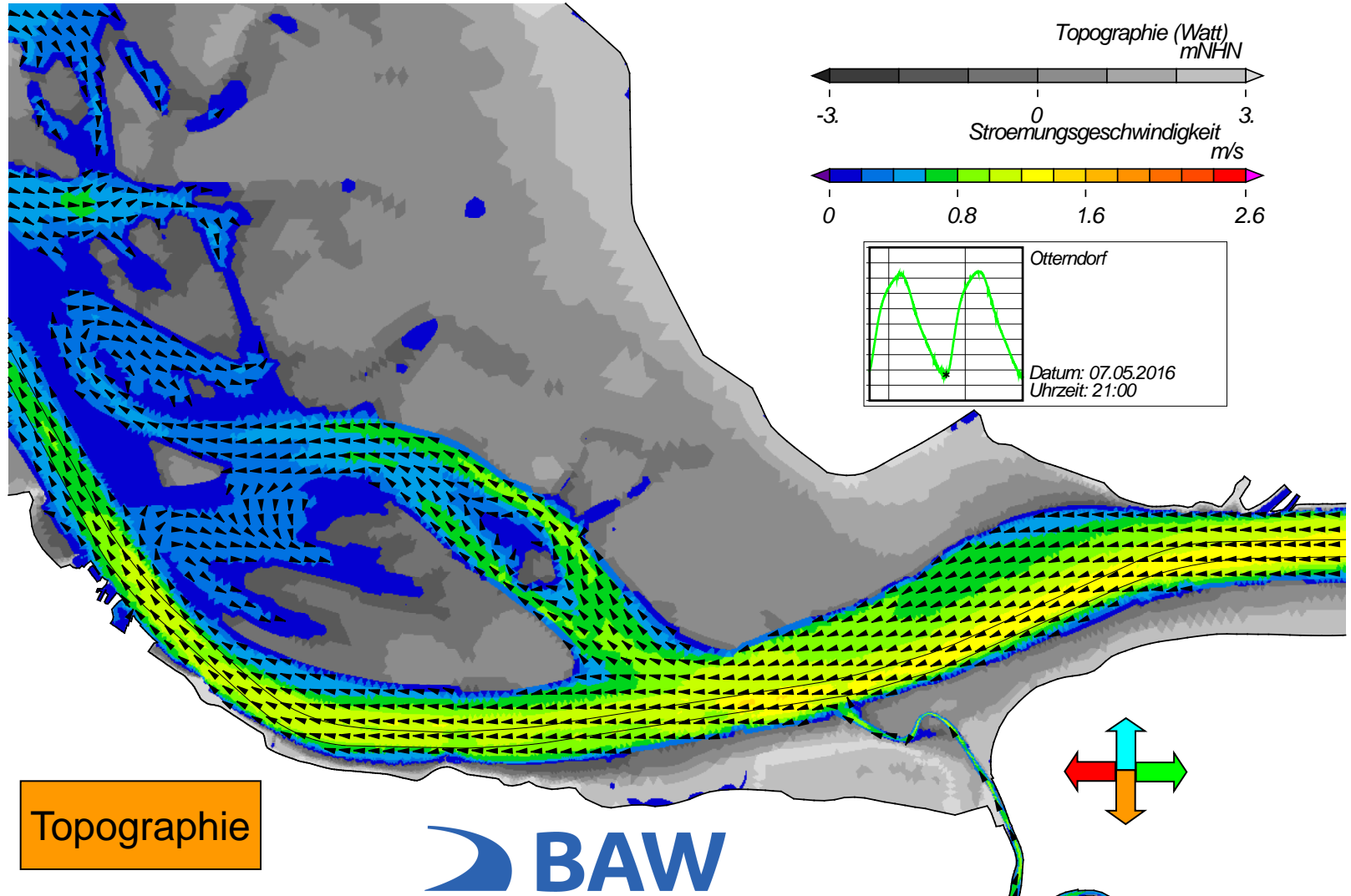


USER: BAW-AK (Referat K3) FILE: hvlew2d0030.cgm

Topographie



Springtide - Stroemungsgeschwindigkeit

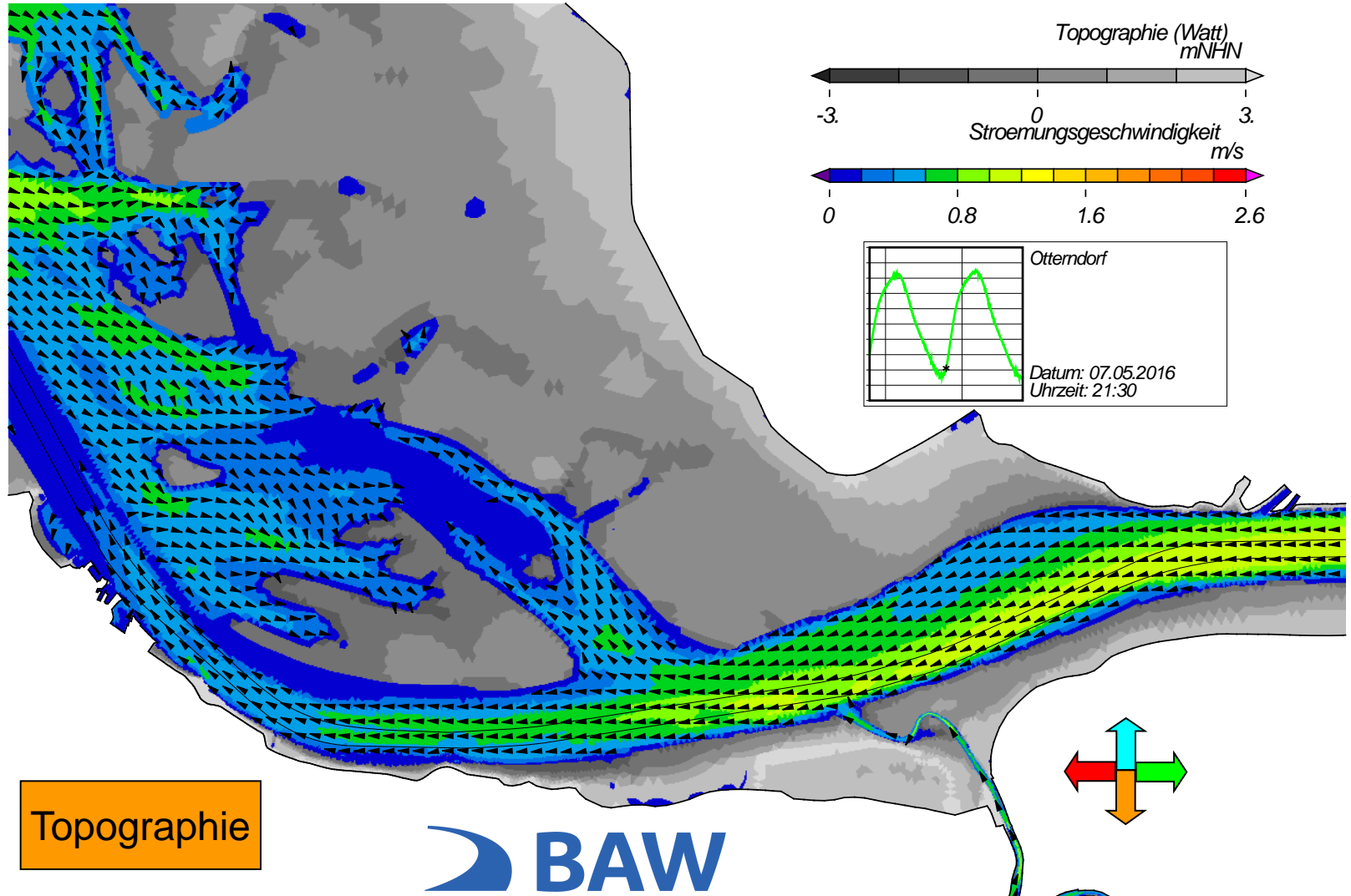


Topographie



USER: BAW-AK (Referat K3) FILE: hview2d0031.cgm

Springtide - Stroemungsgeschwindigkeit

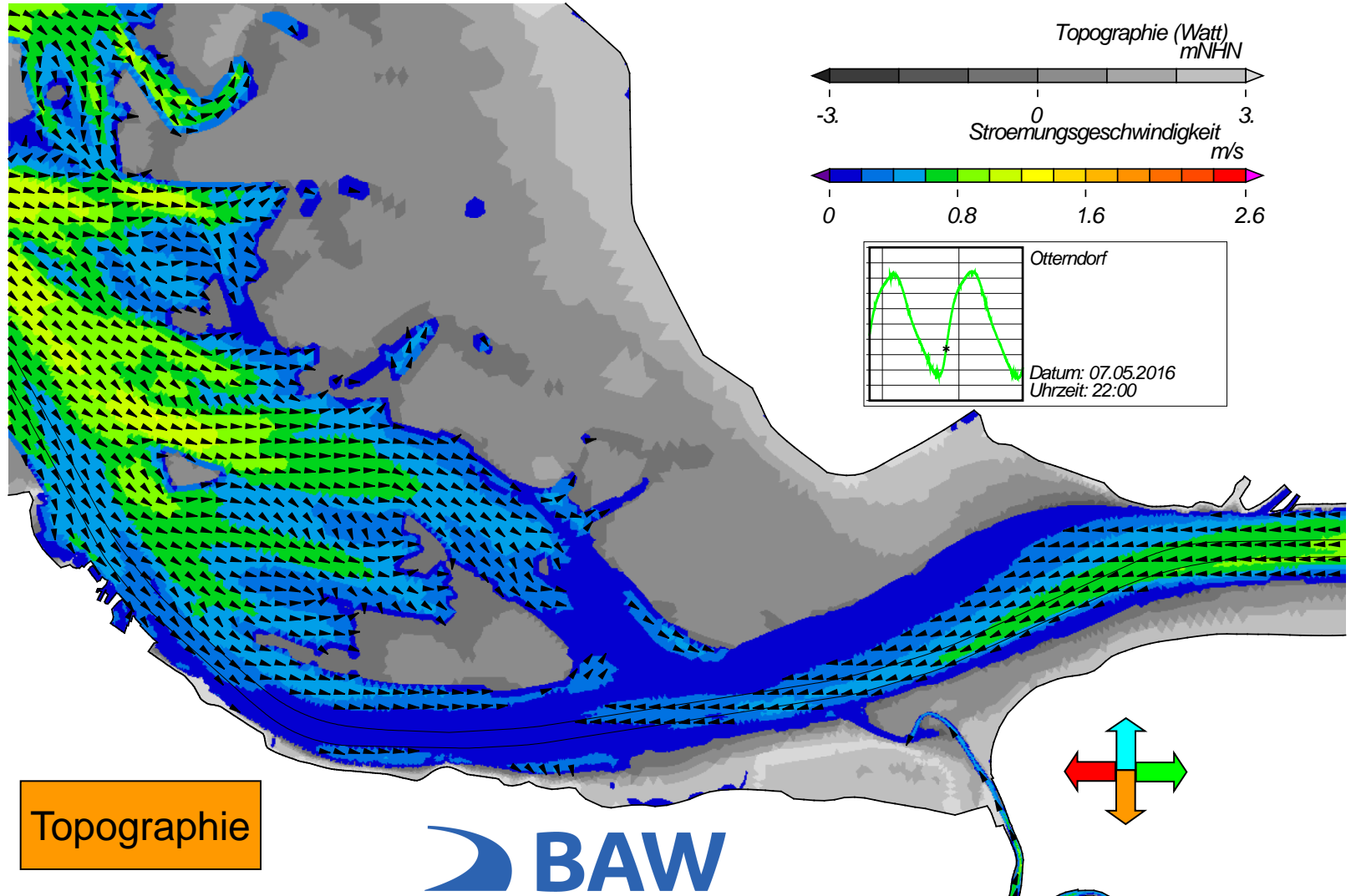


Topographie



USER: BAW-AK (Referat K3) FILE: hvlew2d0032.cgm

Springtide - Stroemungsgeschwindigkeit

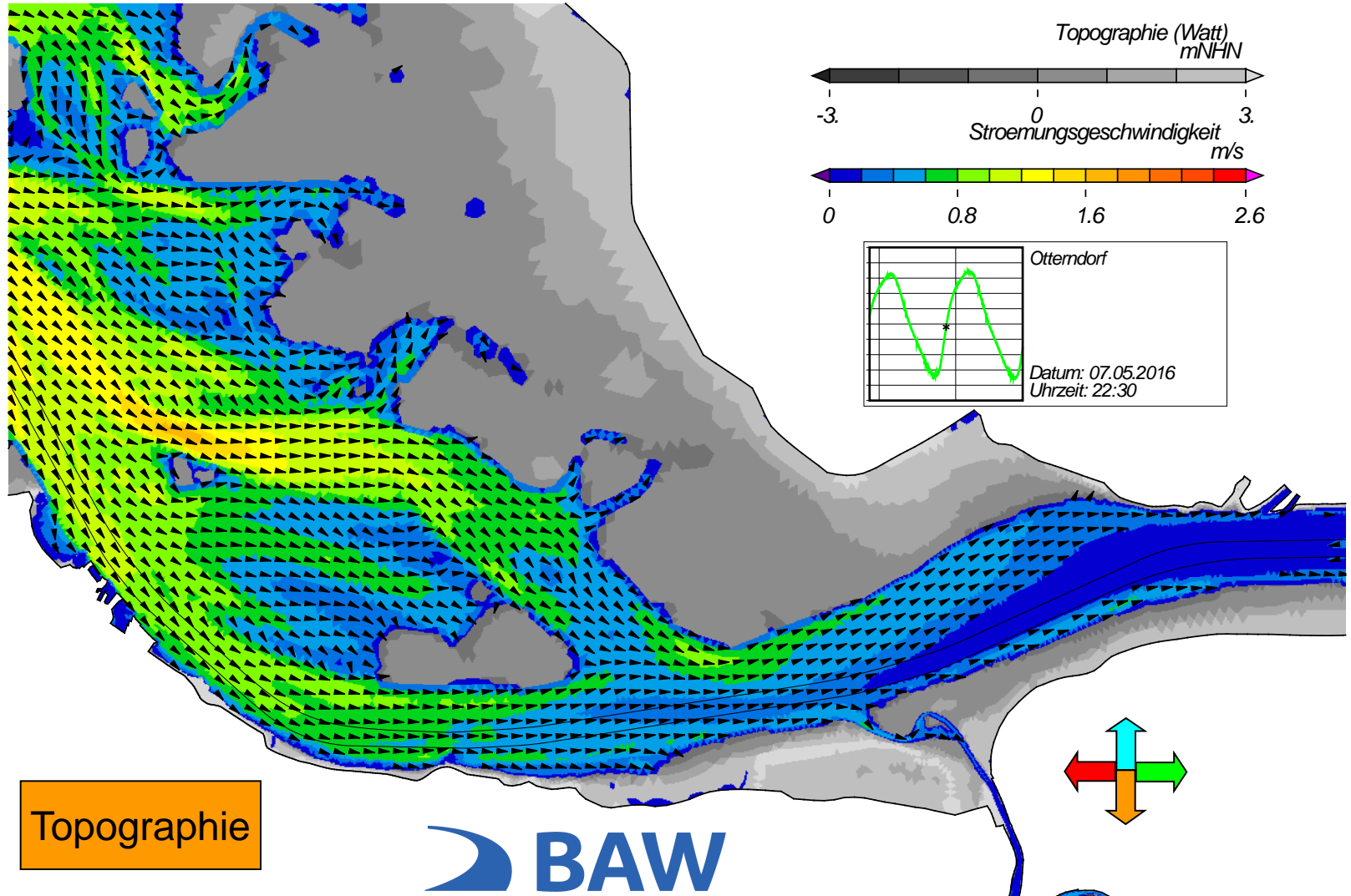


USER: BAW-AK (Referat K3) FILE: hvlew2d0033.cgm

Topographie



Springtide - Stroemungsgeschwindigkeit

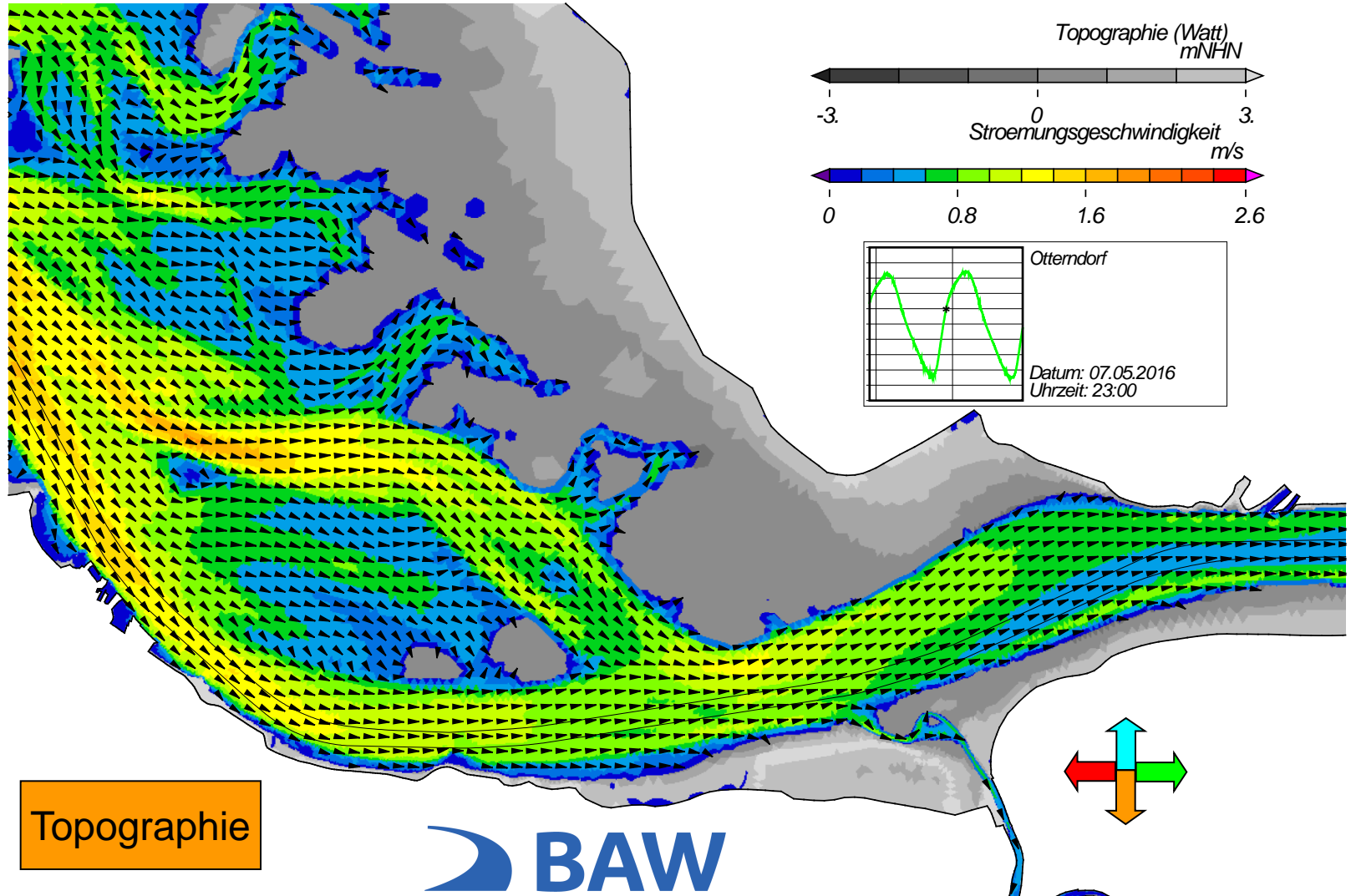


USER: BAW-AK (Referat K3) FILE: hvlew2d0034.cgm

Topographie

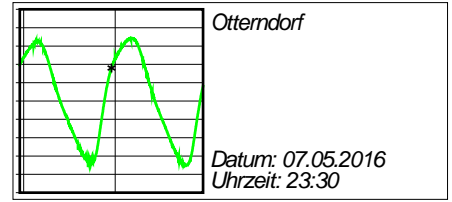
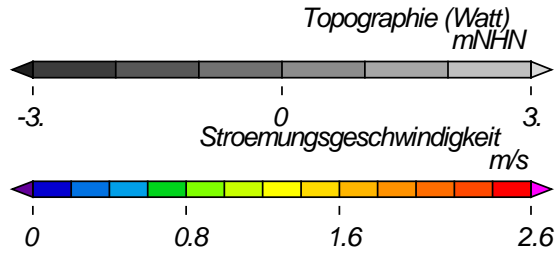
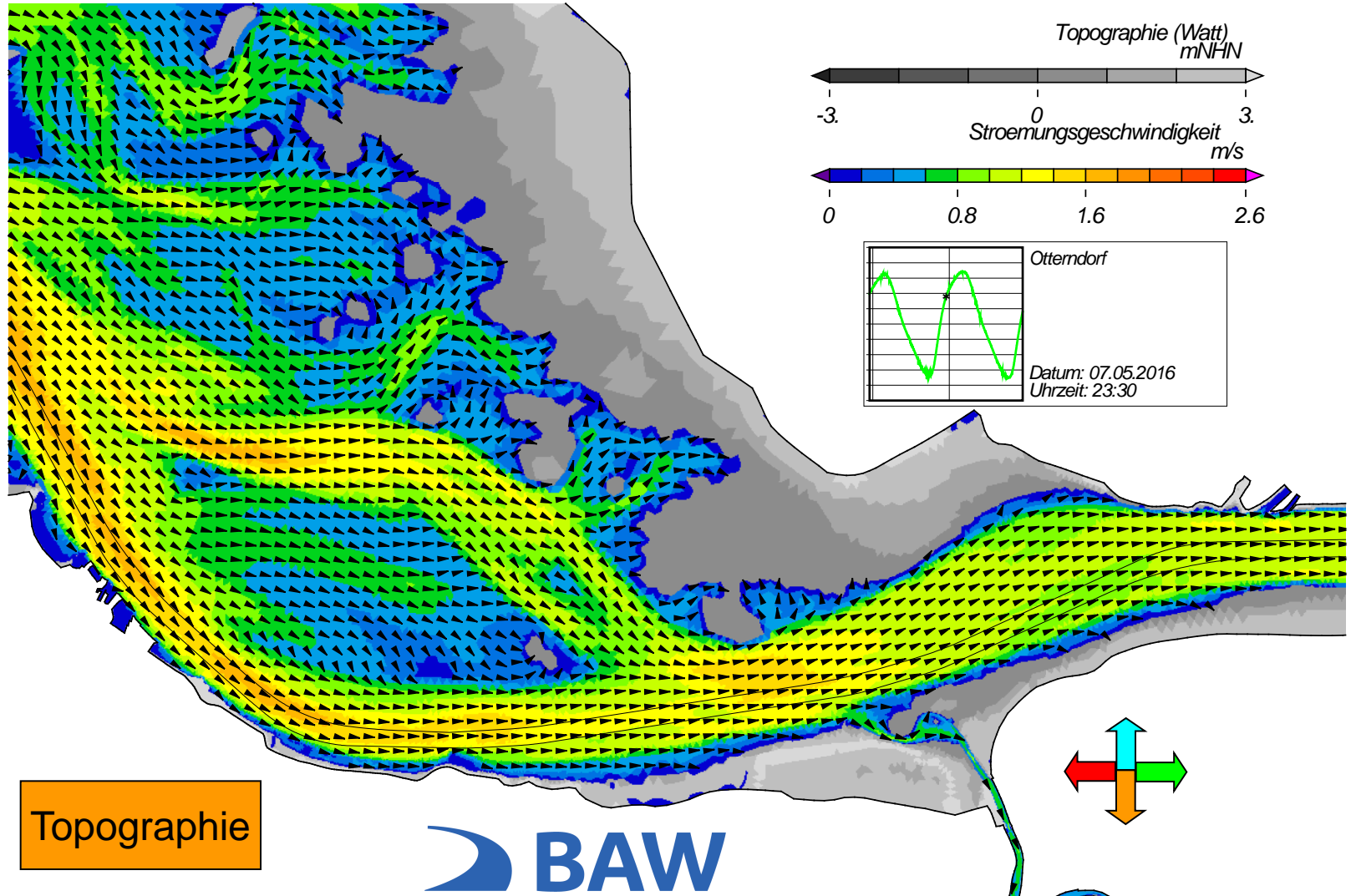


Springtide - Stroemungsgeschwindigkeit

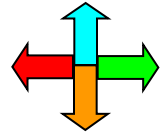


USER: BAW-AK (Referat K3) FILE: hview2d0035.cgm

Springtide - Stroemungsgeschwindigkeit

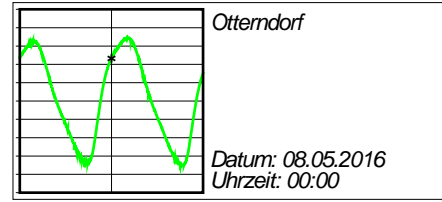
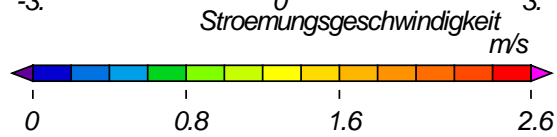
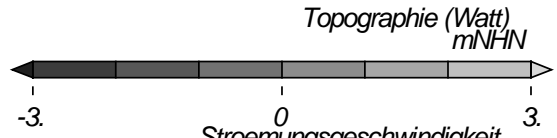
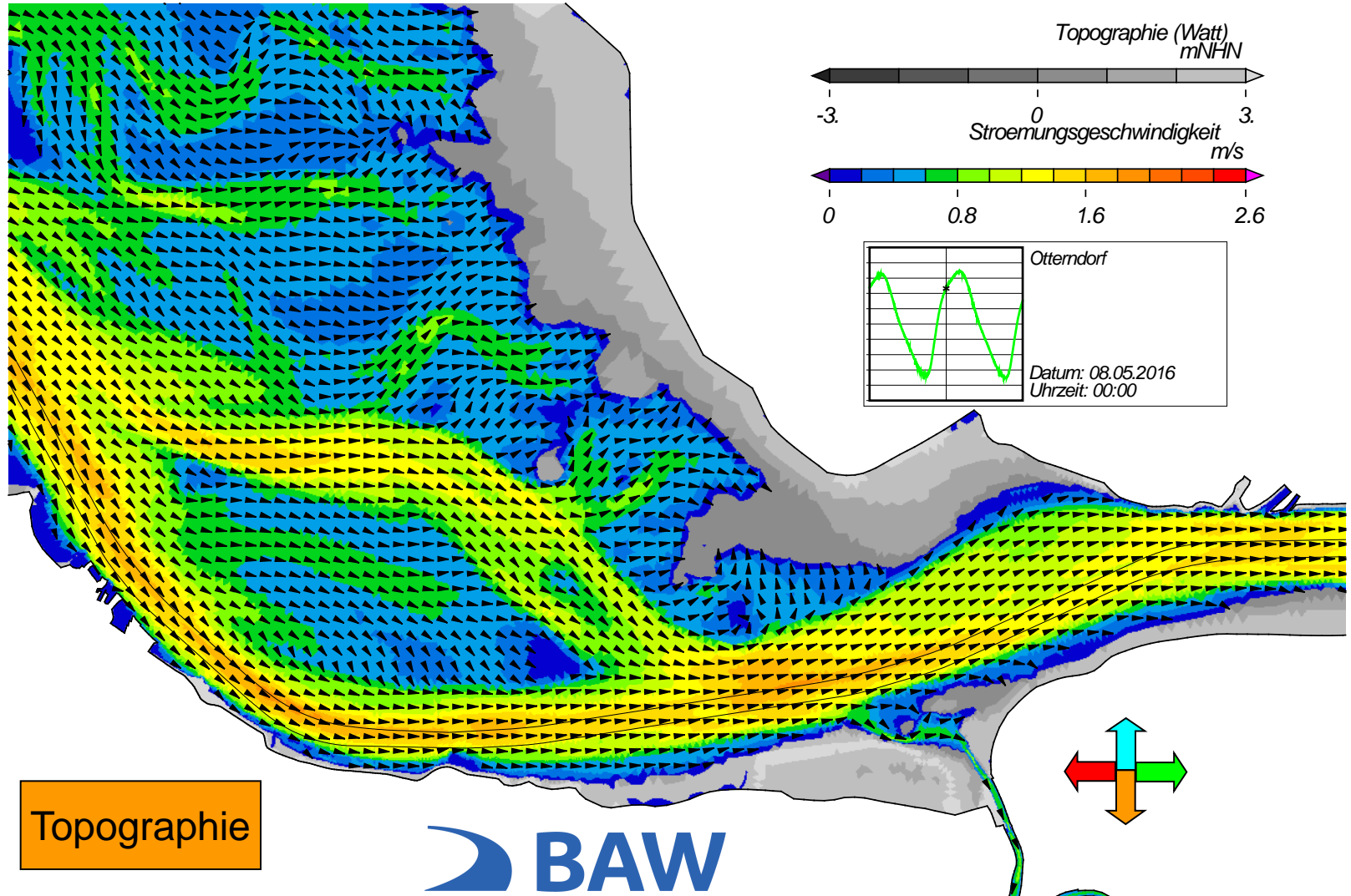


Topographie

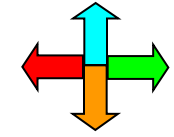


USER: BAW-AK (Referat K3) FILE: hvlew2d0036.cgm

Springtide - Stroemungsgeschwindigkeit

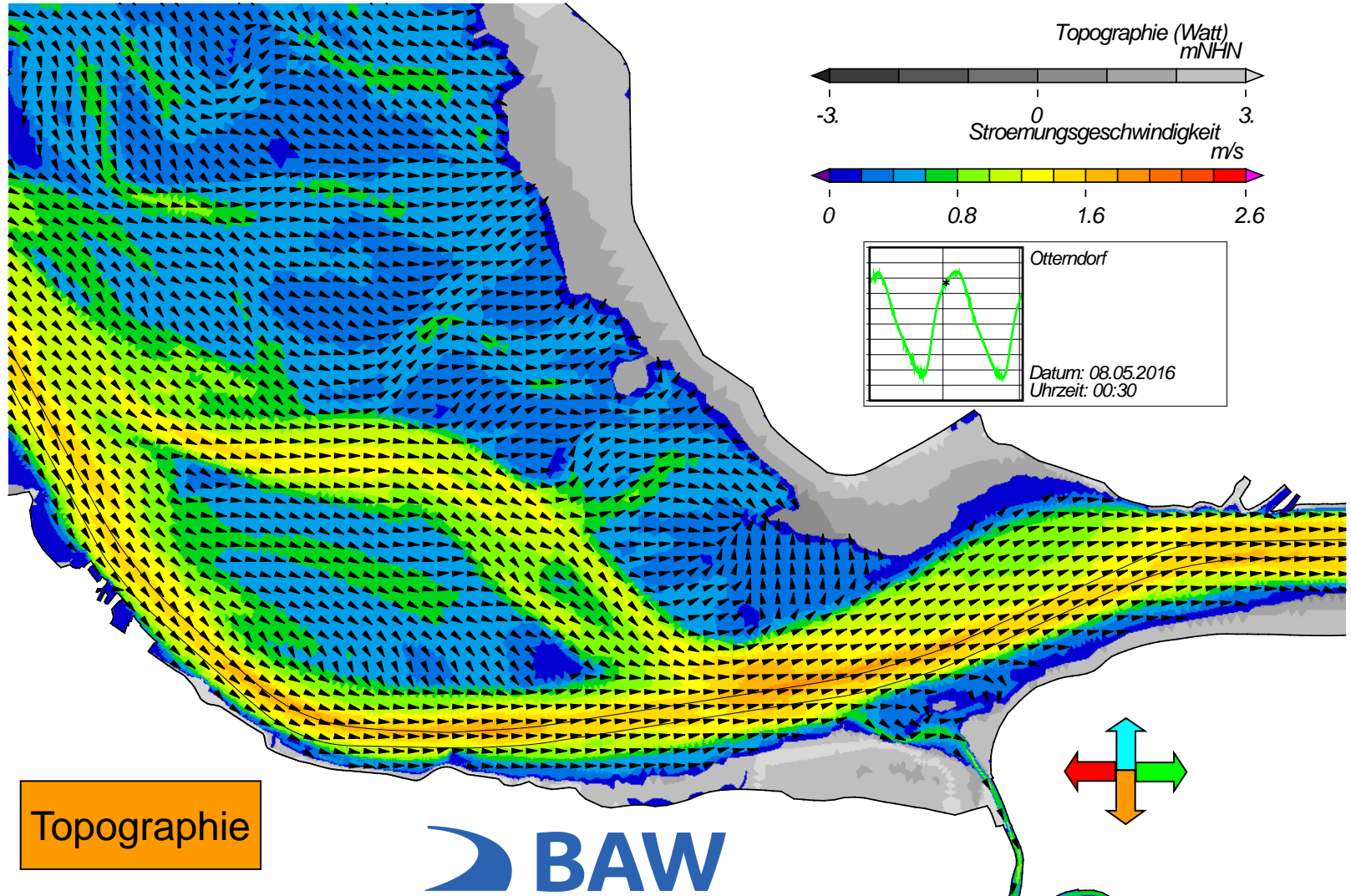


Topographie



USER: BAW-AK (Referat K3) FILE: hvlew2d0037.cgm

Springtide - Stroemungsgeschwindigkeit

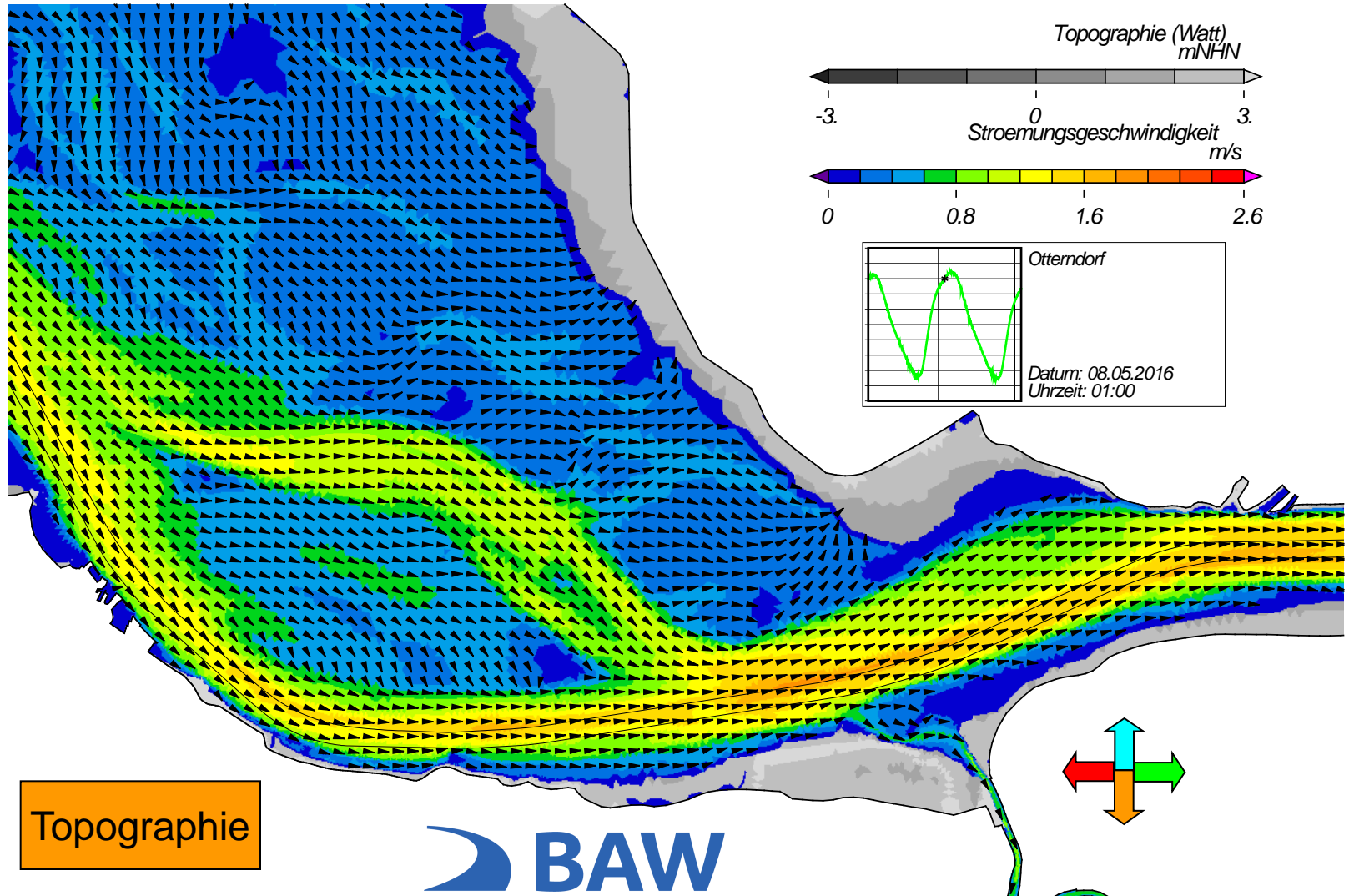


USER: BAW-AK (Referat K3) FILE: hvlew2d0038.cgm

Topographie



Springtide - Stroemungsgeschwindigkeit

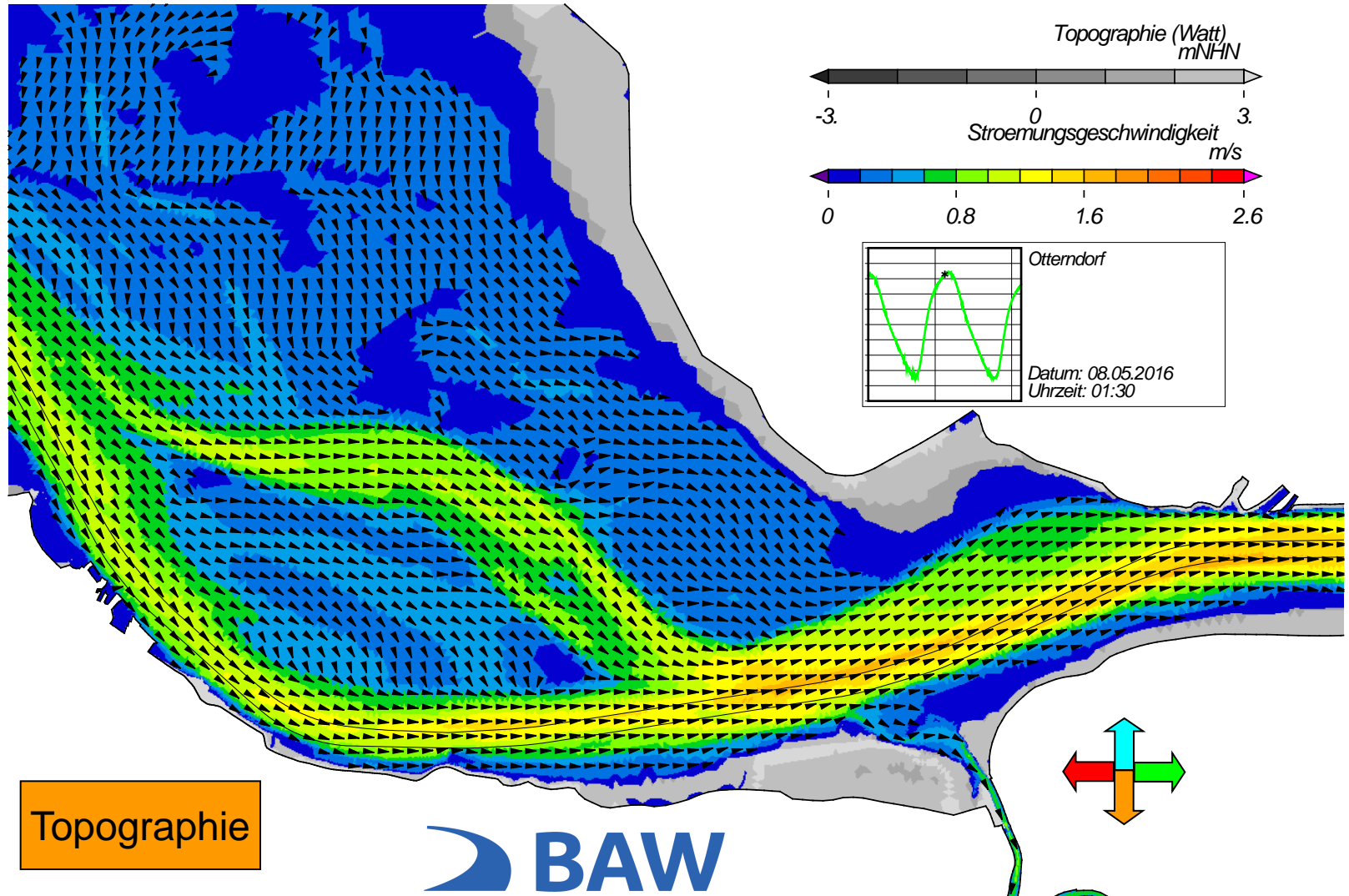


USER: BAW-AK (Referat K3) FILE: hvlew2d0039.cgm

Topographie



Springtide - Stroemungsgeschwindigkeit

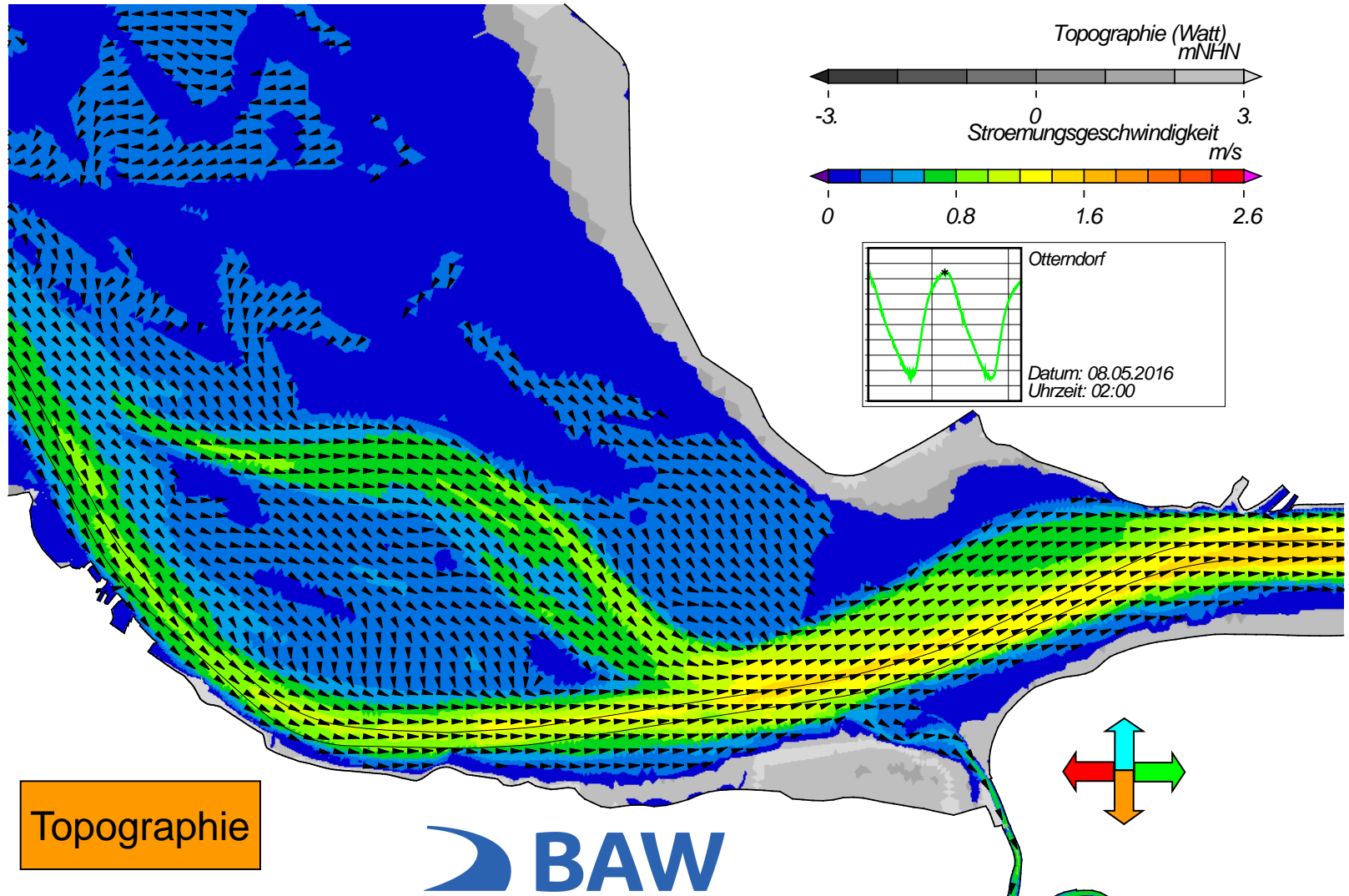


USER: BAW-AK (Referat K3) FILE: hvlew2d0040.cgm

Topographie



Springtide - Stroemungsgeschwindigkeit

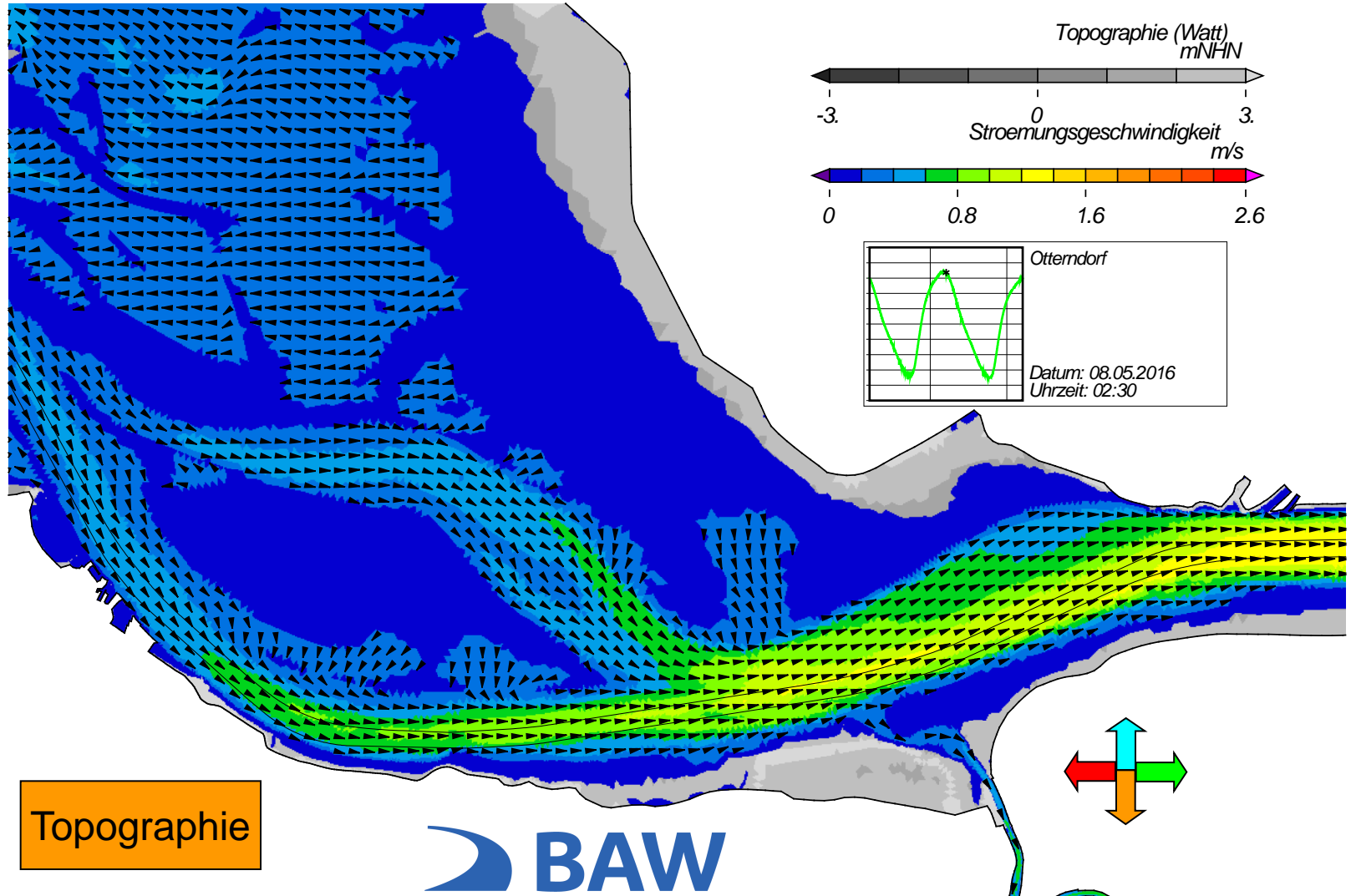


USER: BAW-AK (Referat K3) FILE: hview2d0041.cgm

Topographie



Springtide - Stroemungsgeschwindigkeit

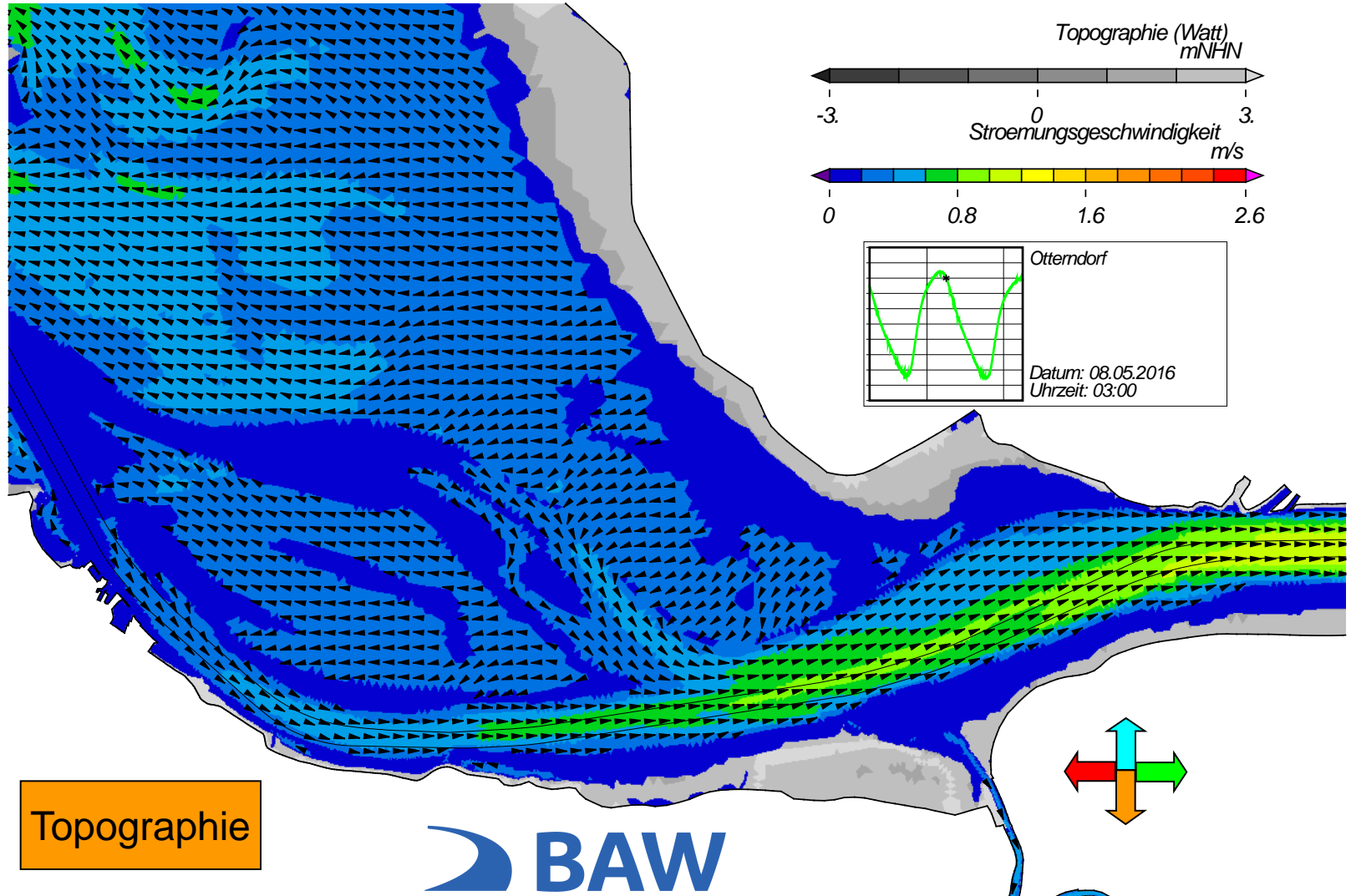


USER: BAW-AK (Referat K3) FILE: hviev2d0042.cgm

Topographie



Springtide - Stroemungsgeschwindigkeit

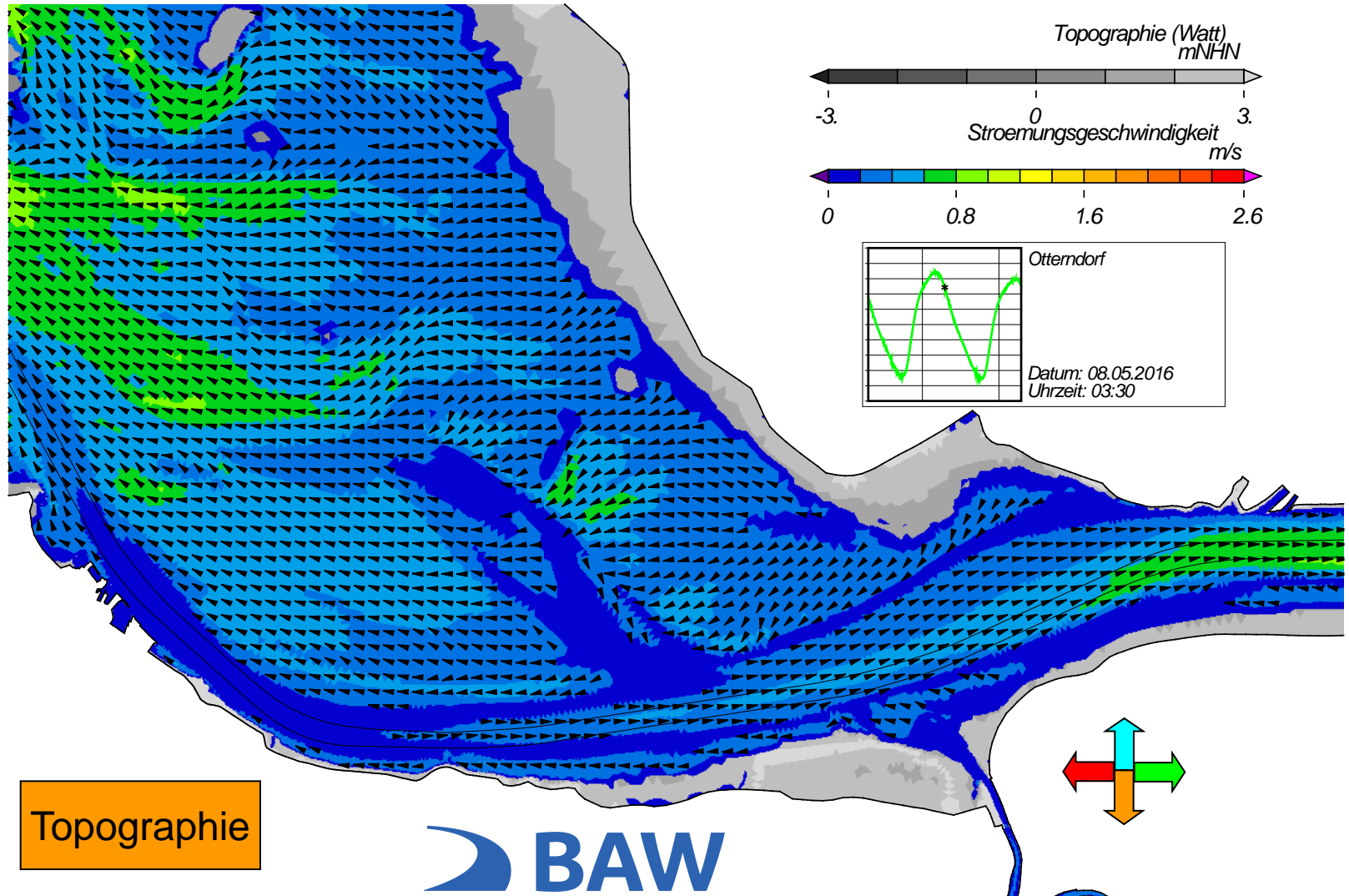


USER: BAW-AK (Referat K3) FILE: hview2d0043.cgim

Topographie



Springtide - Stroemungsgeschwindigkeit

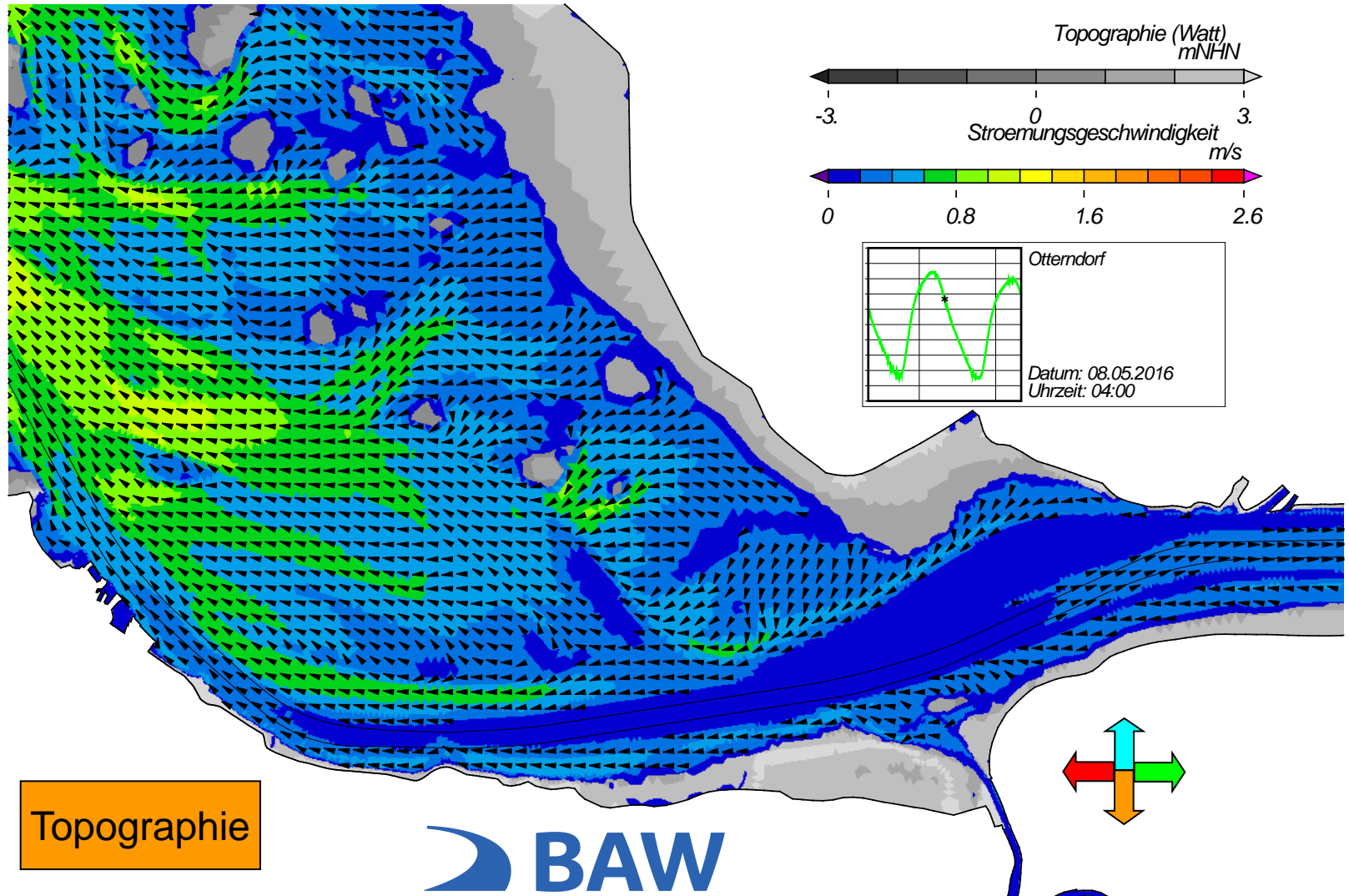


USER: BAW-AK (Referat K3) FILE: hvlew2d0044.cgm

Topographie



Springtide - Stroemungsgeschwindigkeit

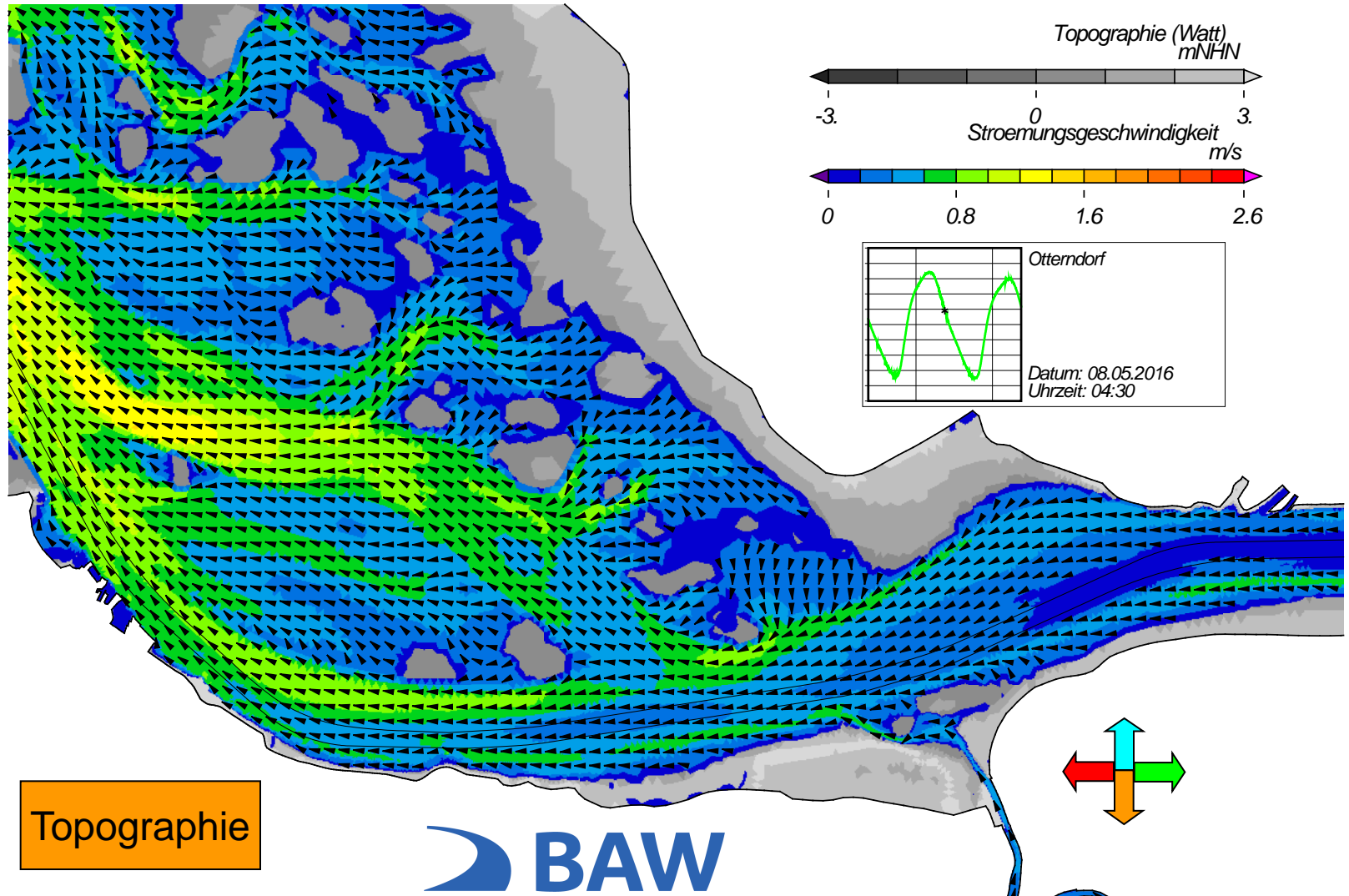


USER: BAW-AK (Referat K3) FILE: hview2d0045.cgm

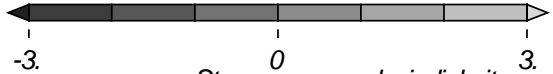
Topographie



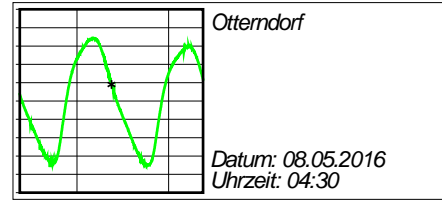
Springtide - Stroemungsgeschwindigkeit



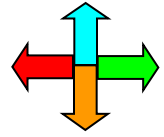
Topographie (Watt)
mNHN



Stroemungsgeschwindigkeit
m/s

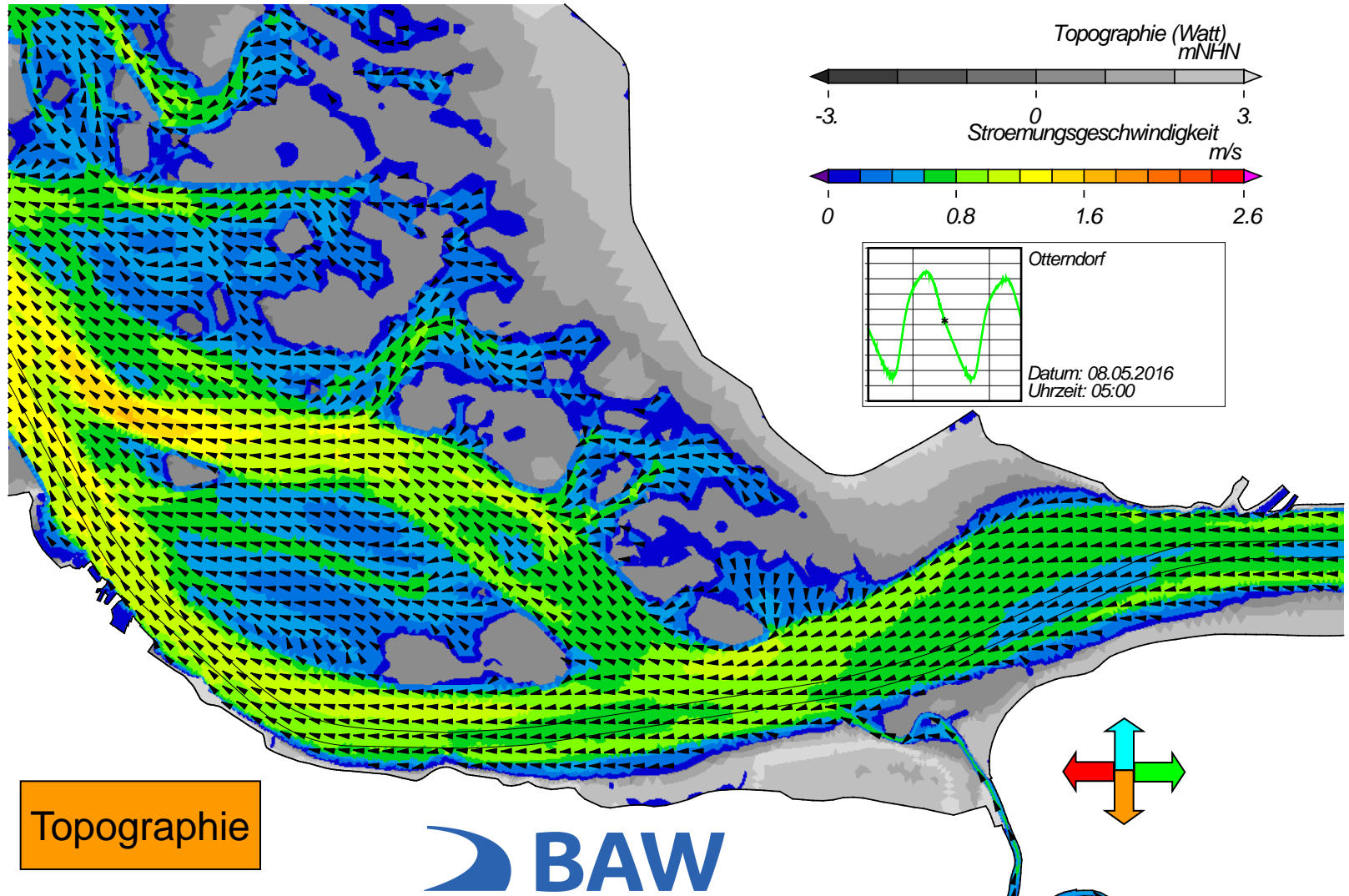


Topographie



USER: BAW-AK (Referat K3) FILE: hvlew2d0046.cgm

Springtide - Stroemungsgeschwindigkeit

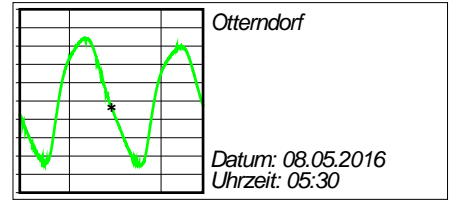
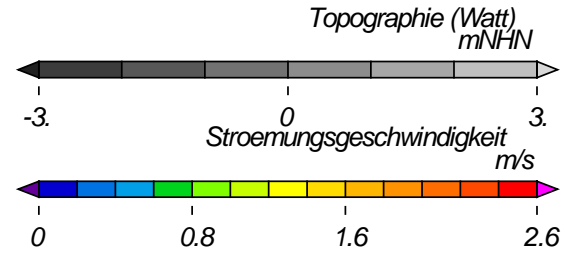
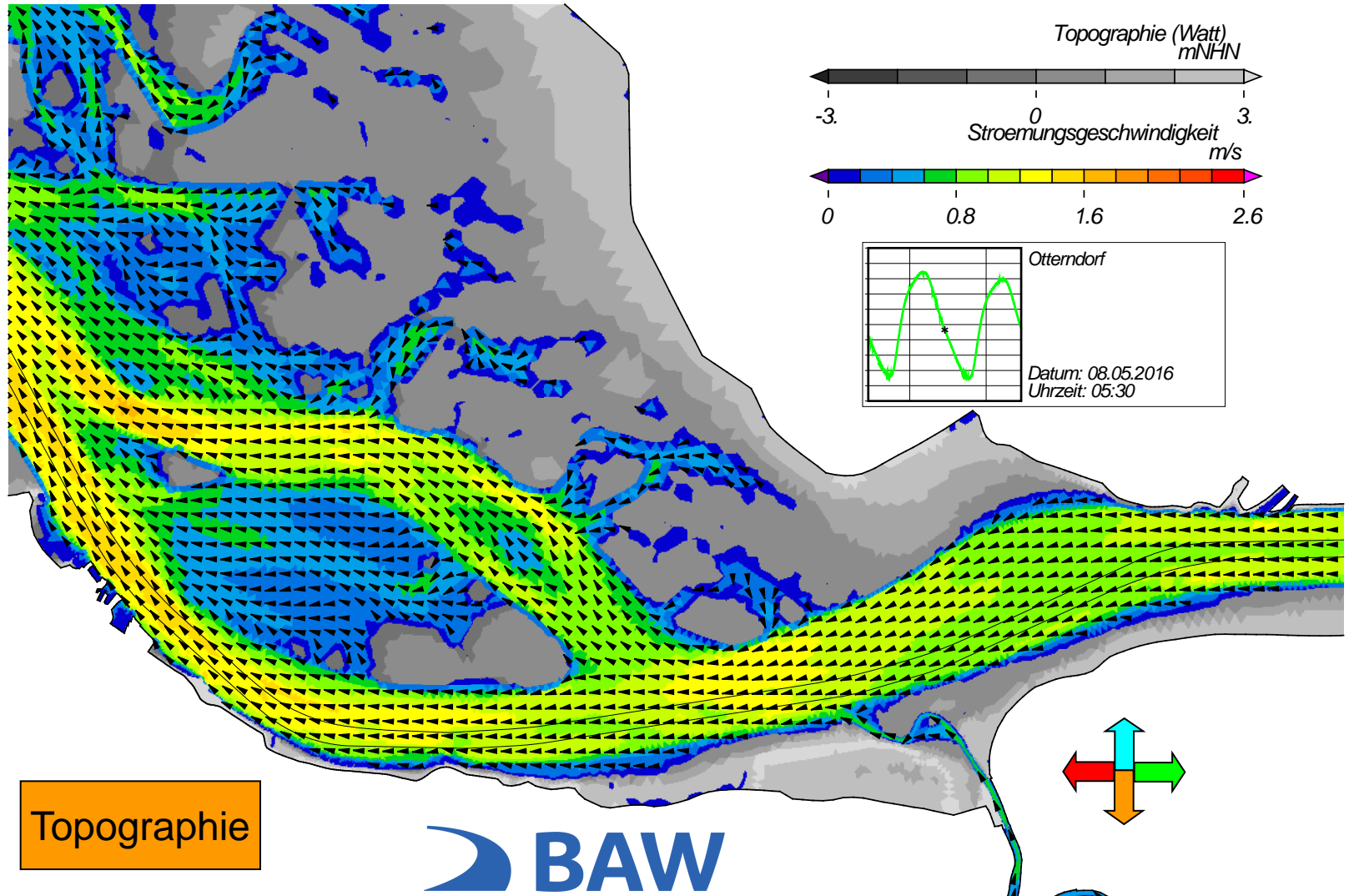


USER: BAW-AK (Referat K3) FILE: hvlew2d0047.cgm

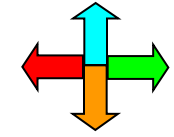
Topographie



Springtide - Stroemungsgeschwindigkeit

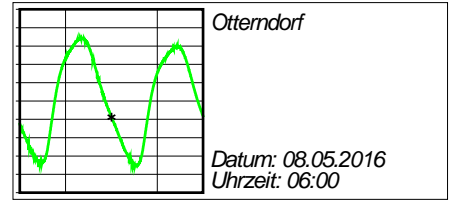
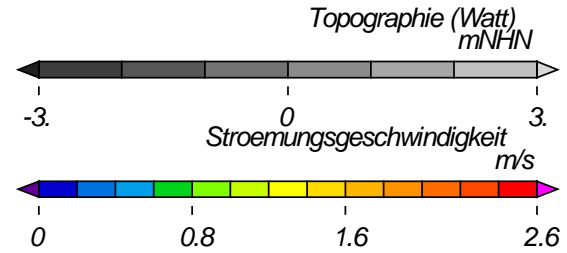
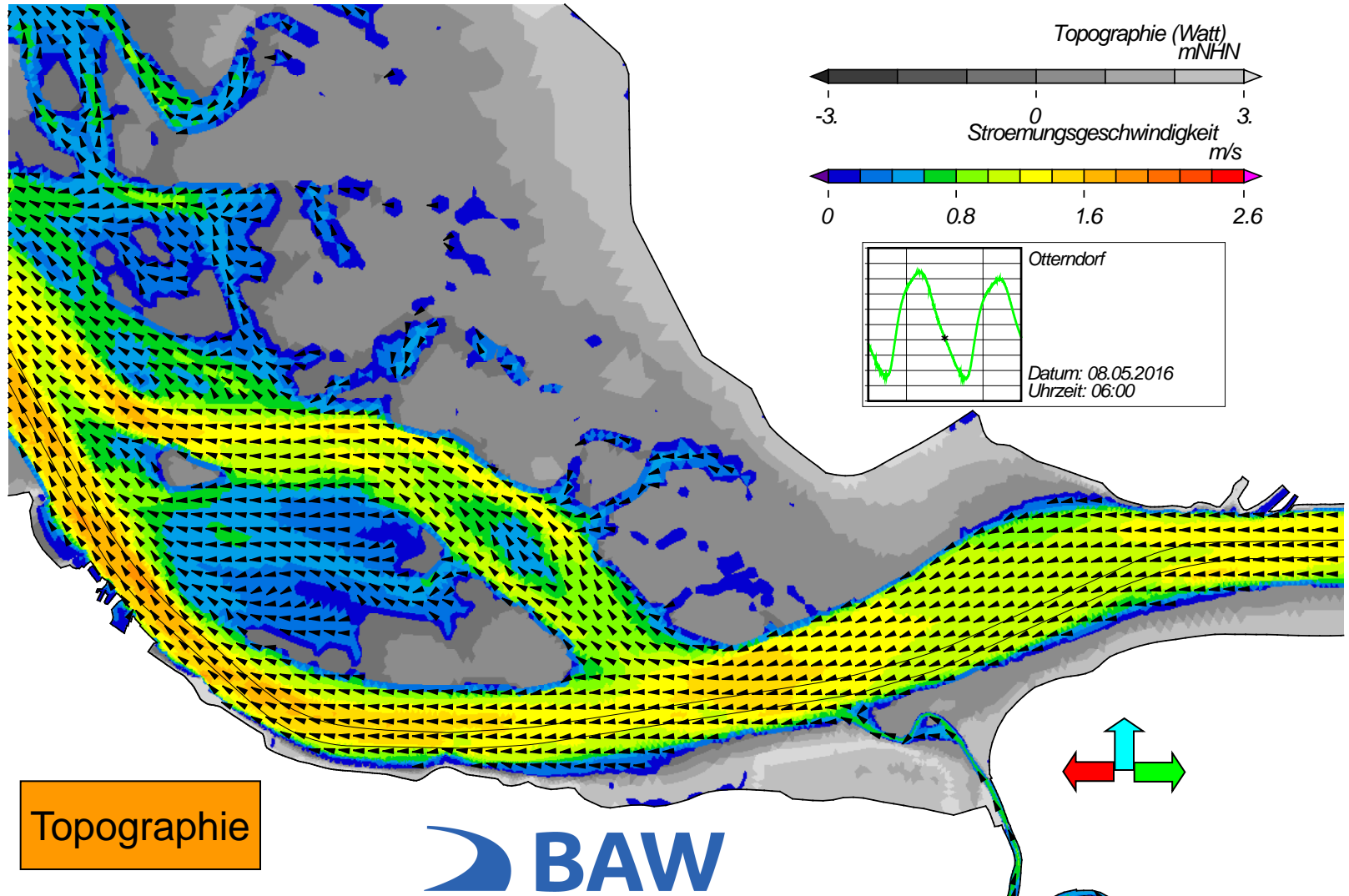


Topographie

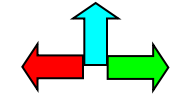


USER: BAW-AK (Referat K3) FILE: hvlew2d0048.cgm

Springtide - Stroemungsgeschwindigkeit



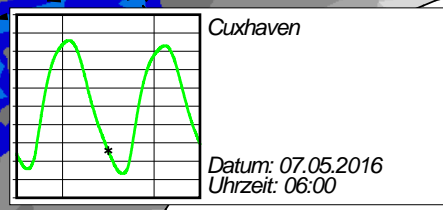
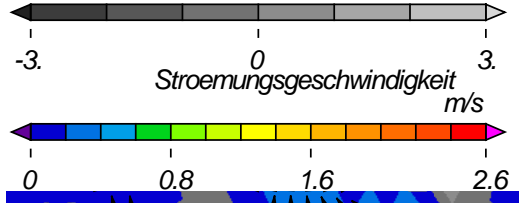
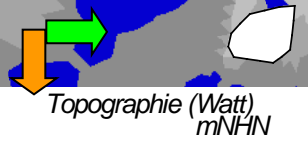
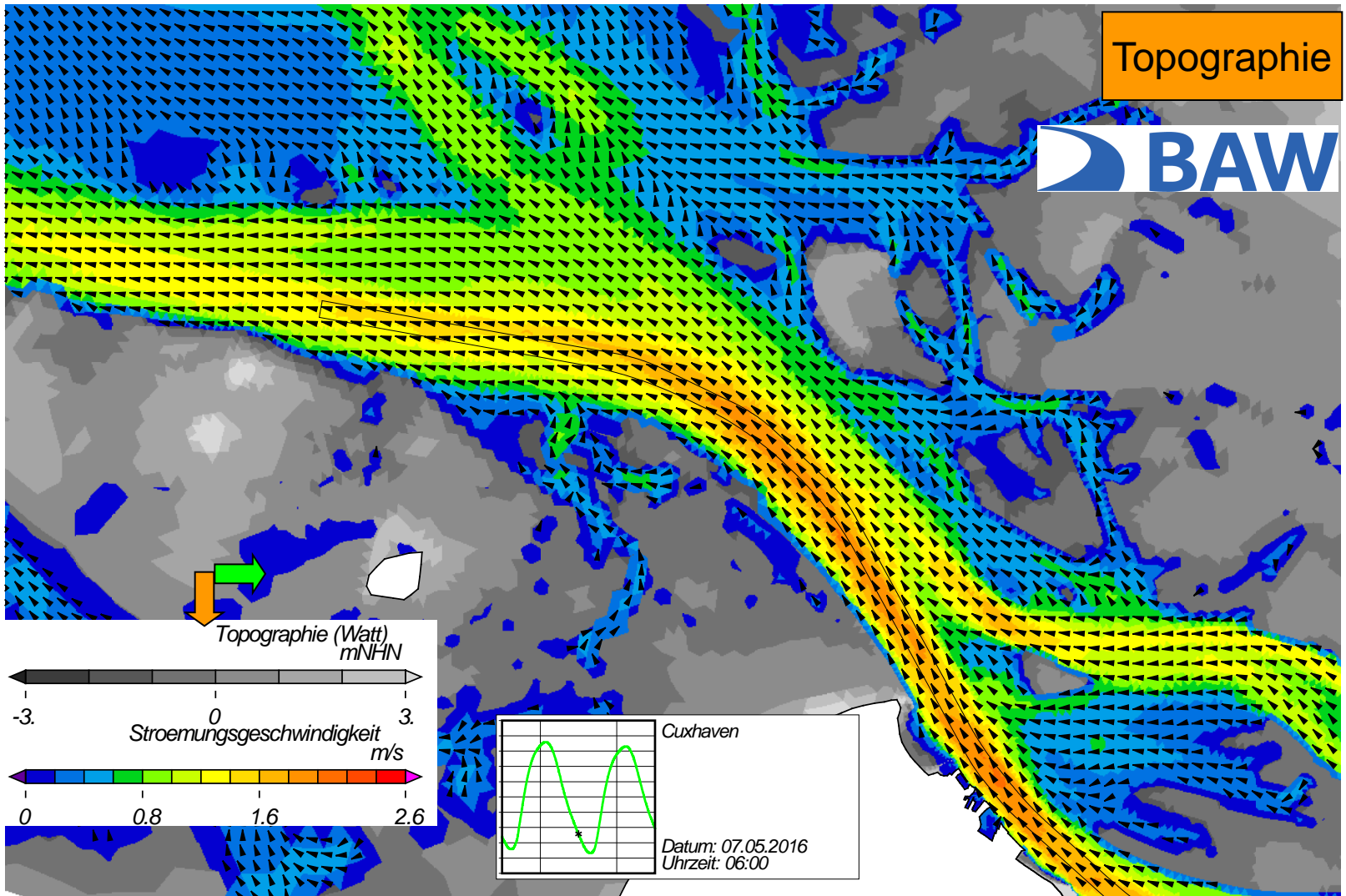
Topographie



USER: BAW-AK (Referat K3) FILE: hview2d001.cgm

Springtide - Stroemungsgeschwindigkeit

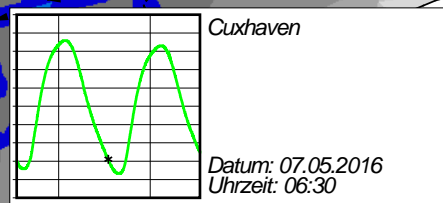
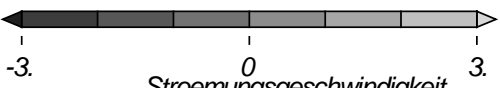
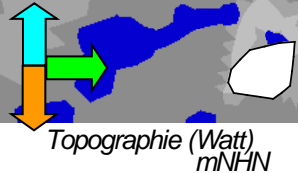
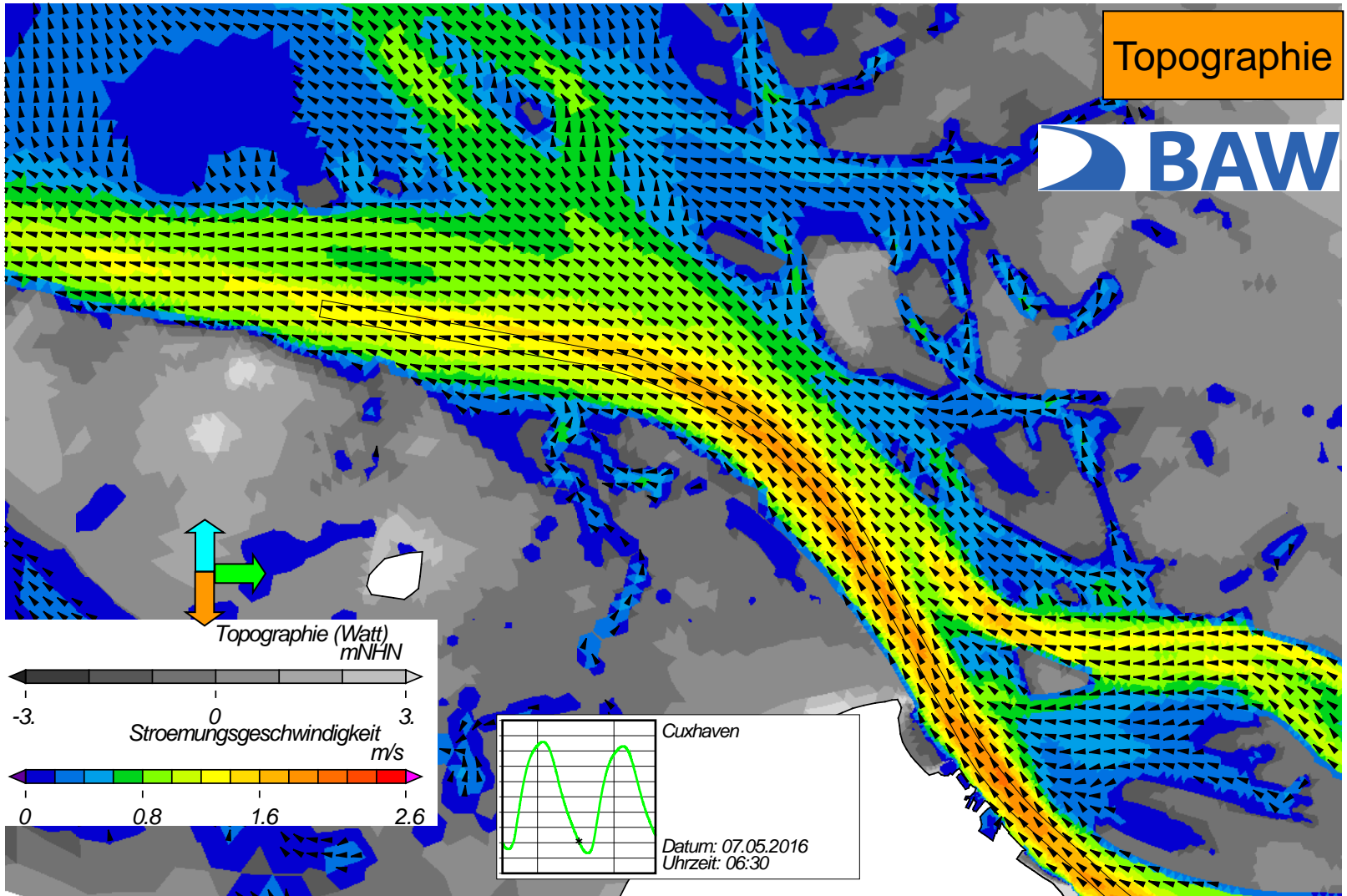
Topographie



USER: BAW-AK (Referat K3) FILE: hvlew2d0001.cgm

Springtide - Stroemungsgeschwindigkeit

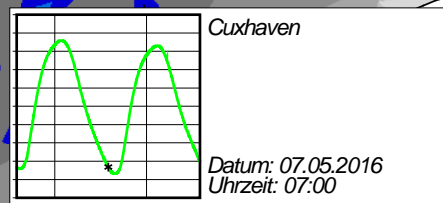
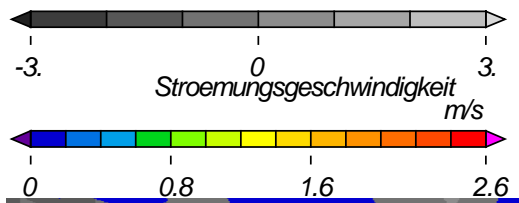
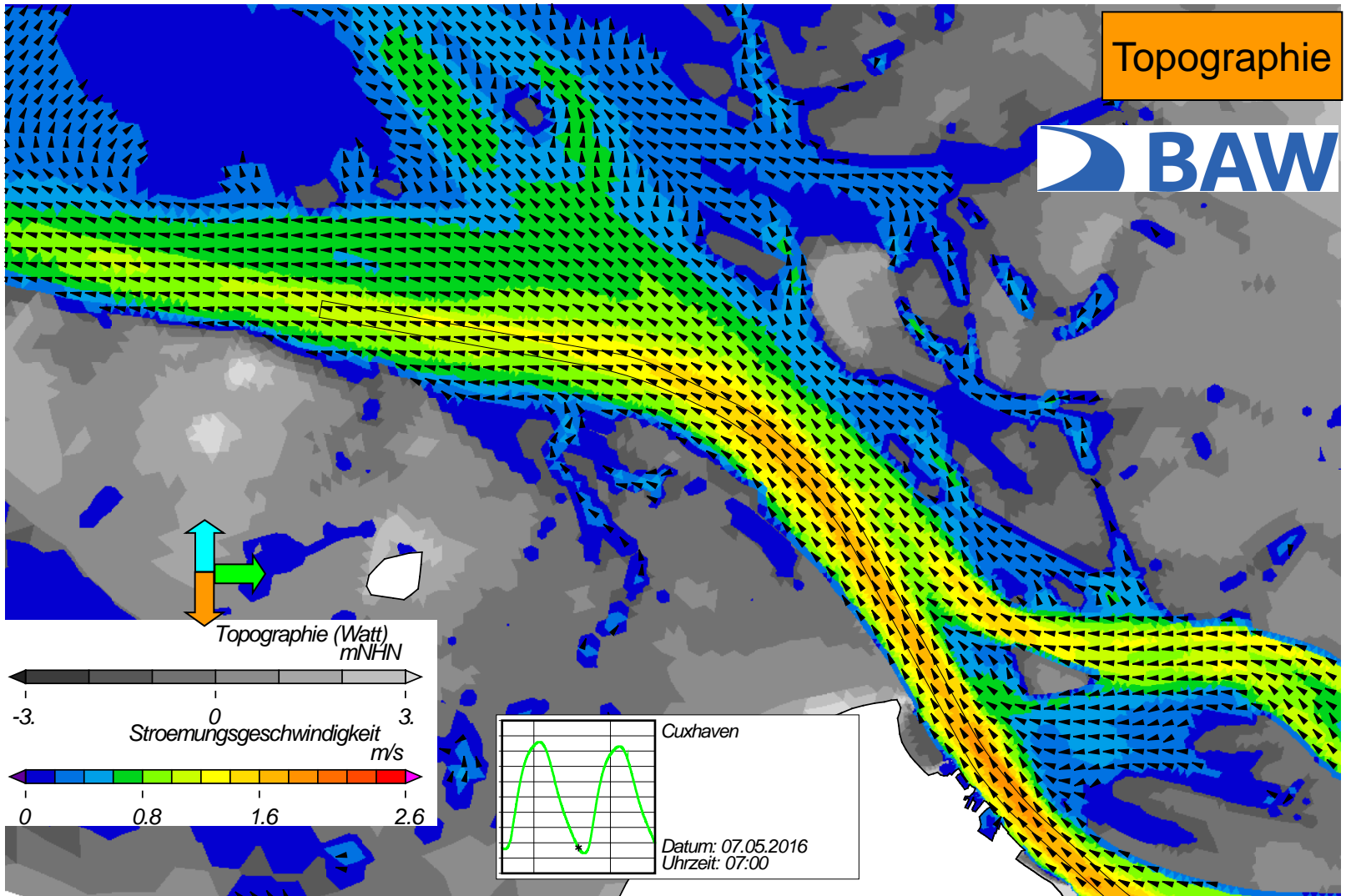
Topographie



USER: BAW-AK (Referat K3) FILE: hvlew2d0002.cgm

Springtide - Stroemungsgeschwindigkeit

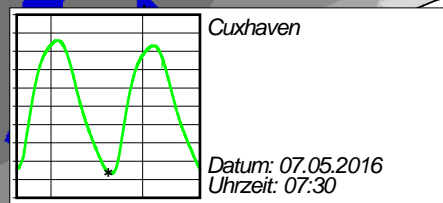
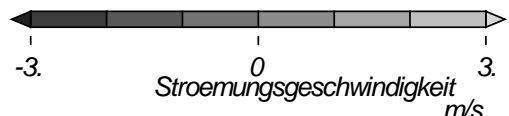
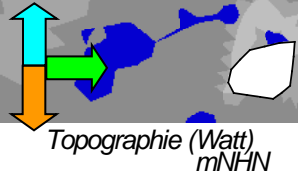
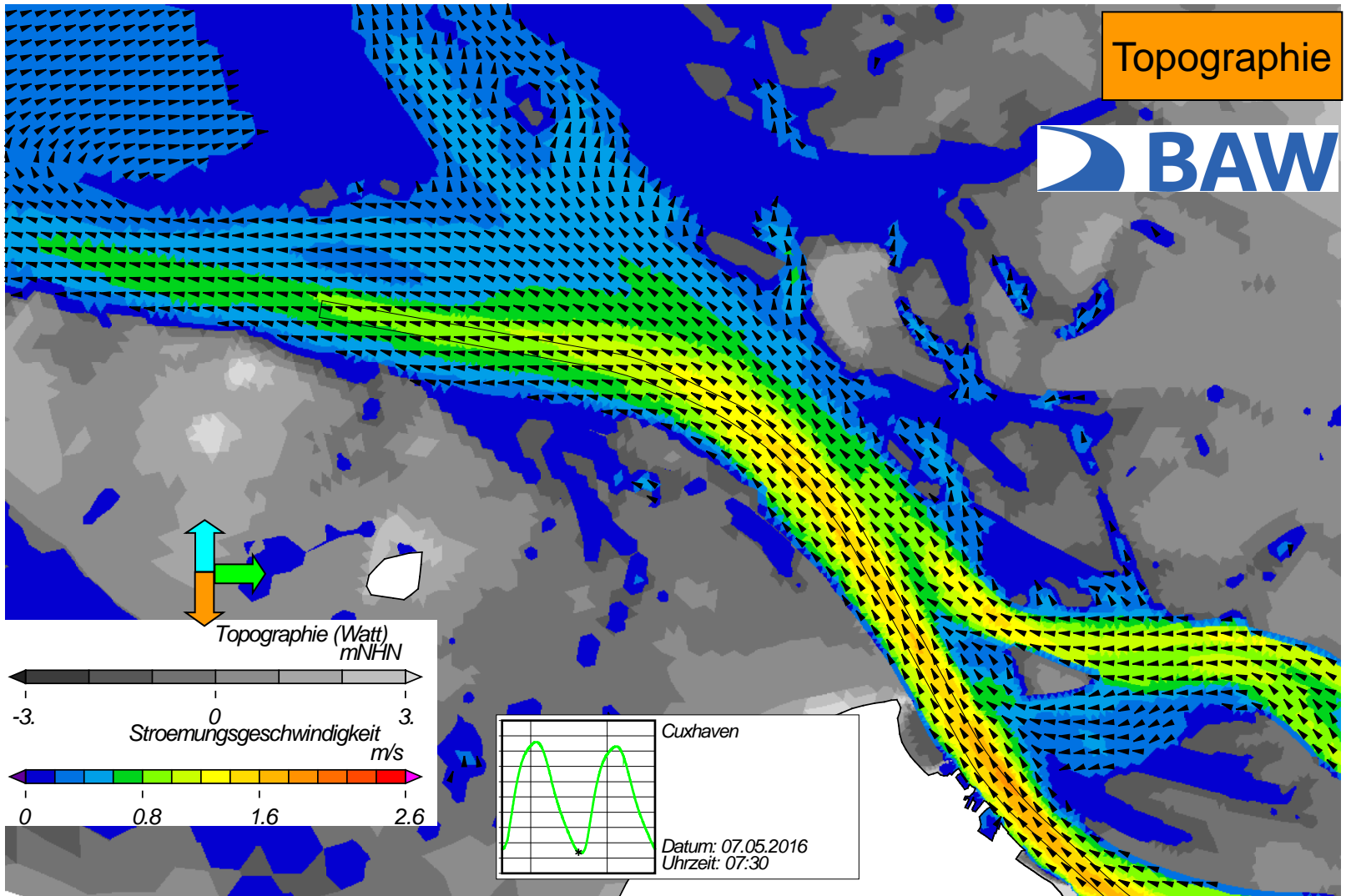
Topographie



USER: BAW-AK (Referat K3) FILE: hvlew2d0003.cgm

Springtide - Stroemungsgeschwindigkeit

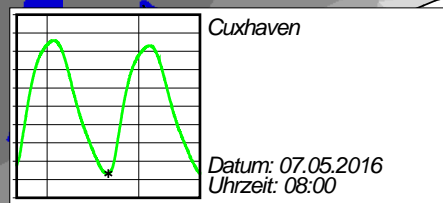
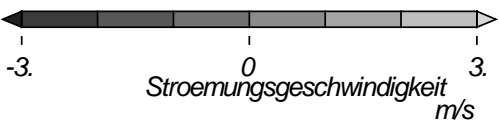
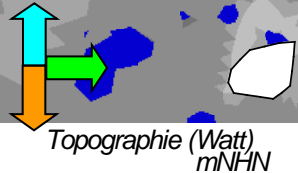
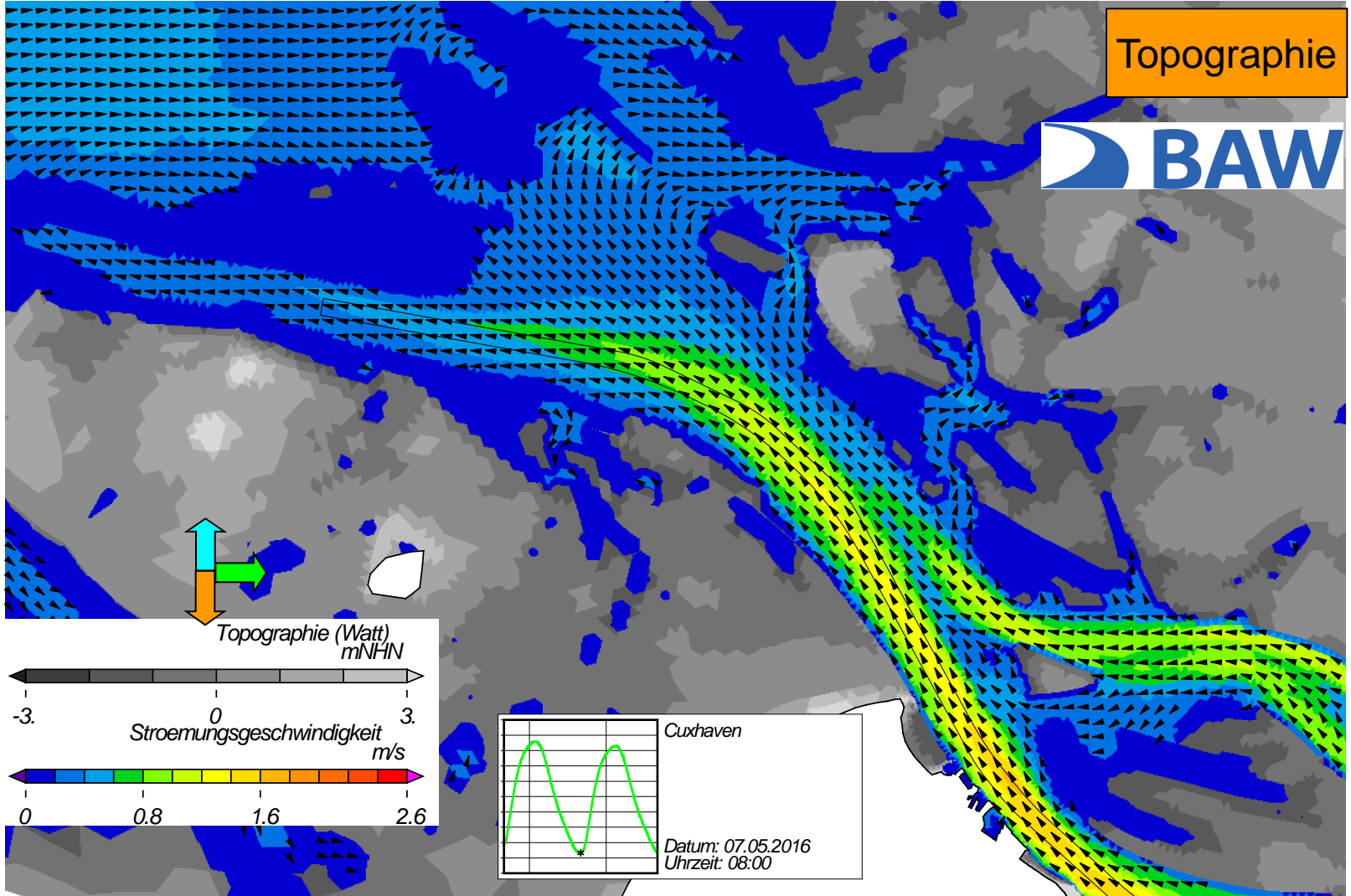
Topographie



USER: BAW-AK (Referat K3) FILE: hvview2d0004.cgm

Springtide - Stroemungsgeschwindigkeit

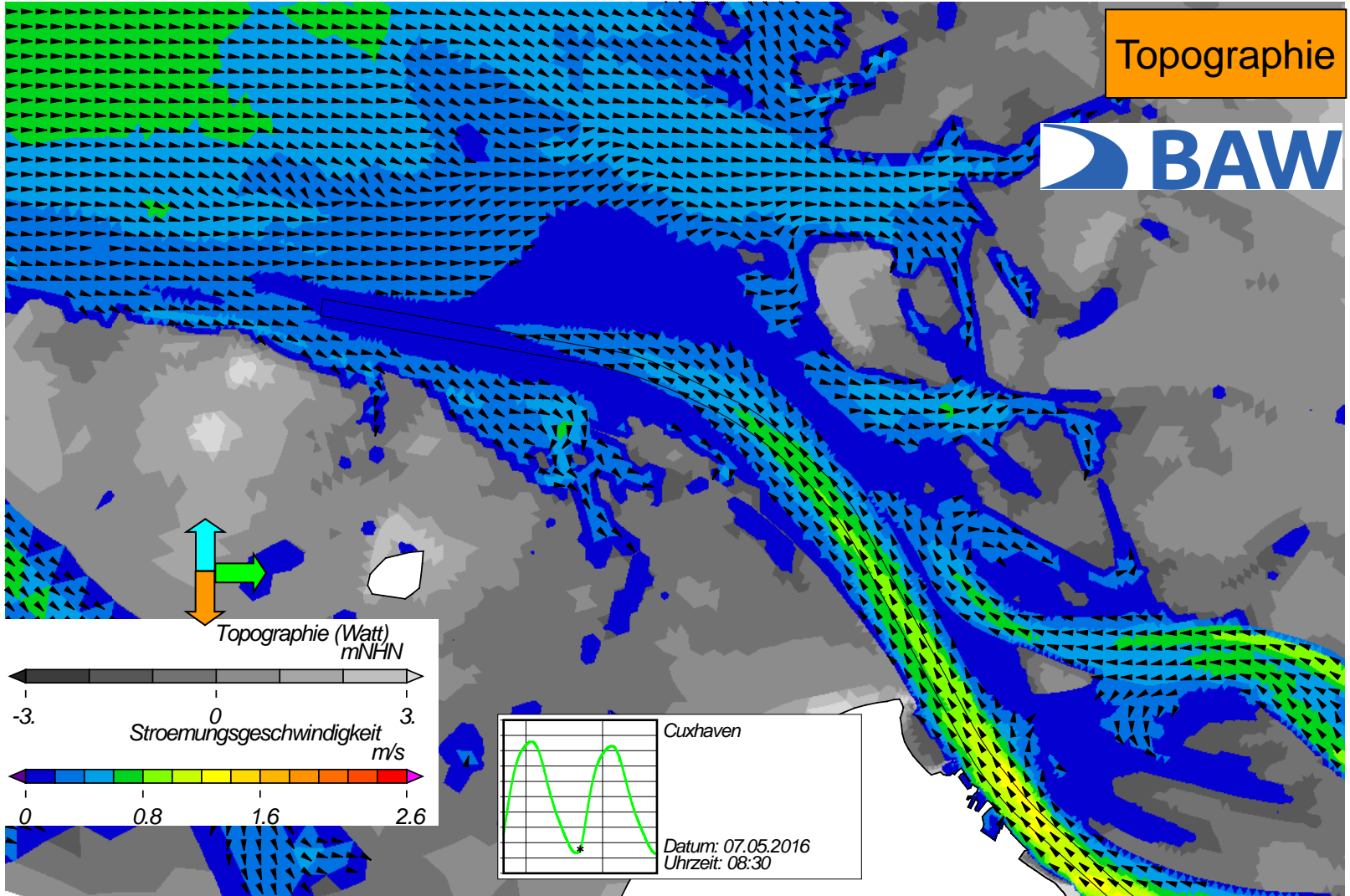
Topographie



USER: BAW-AK (Referat K3) FILE: hvlew2d0005.cgm

Springtide - Stroemungsgeschwindigkeit

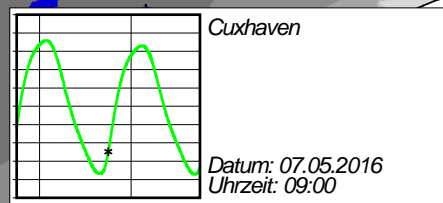
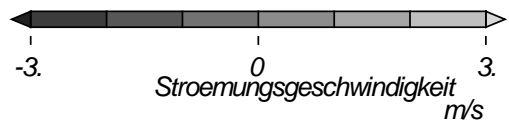
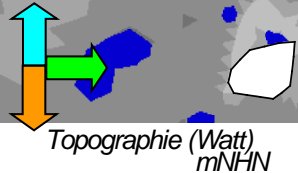
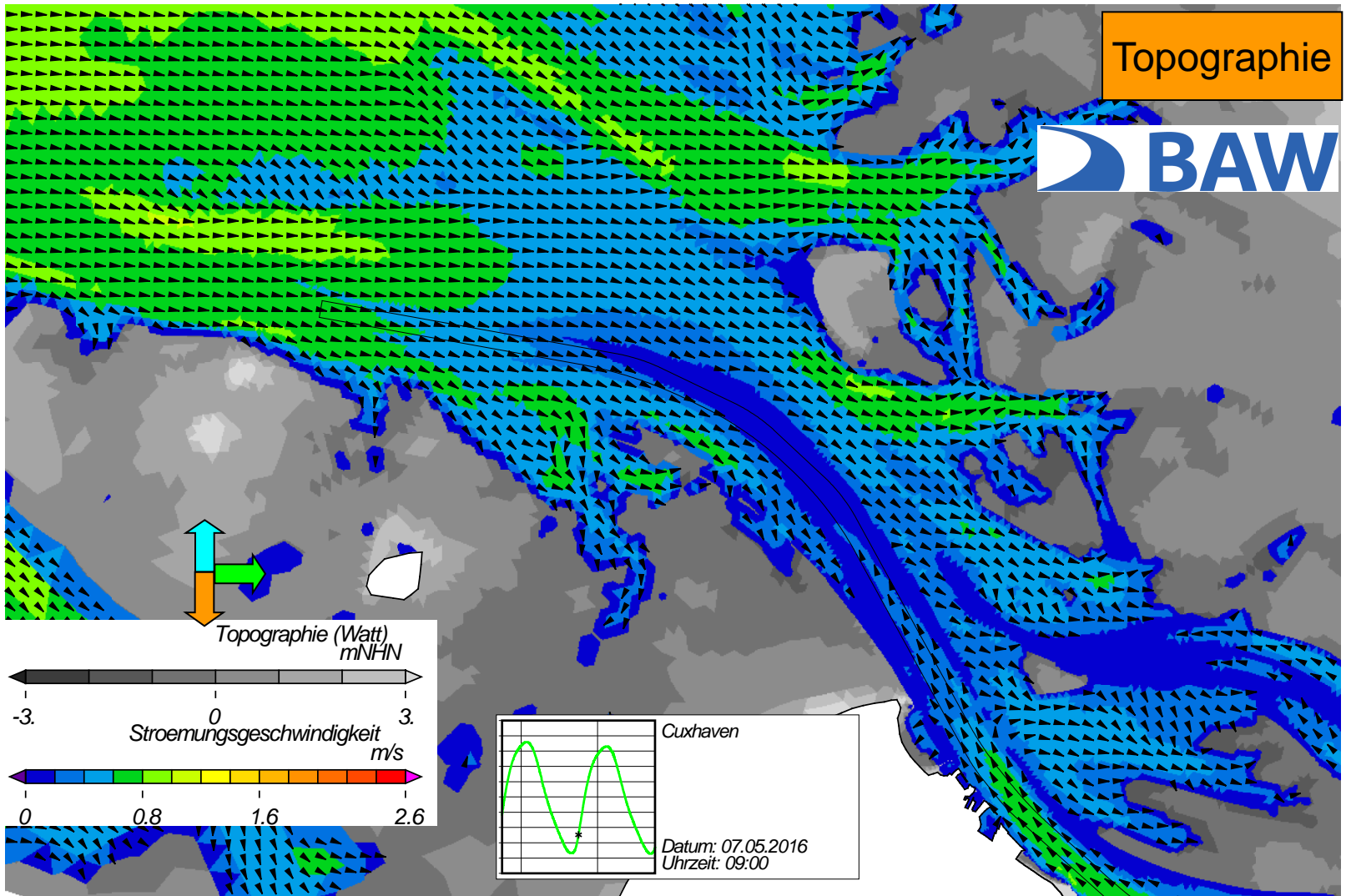
Topographie



USER: BAW-AK (Referat K3) FILE: hvlew2d0006.cgm

Springtide - Stroemungsgeschwindigkeit

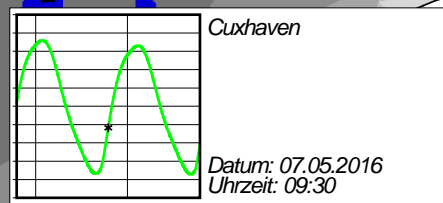
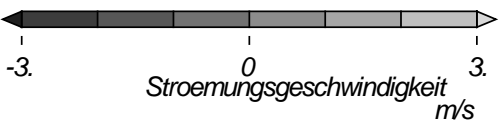
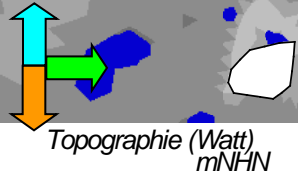
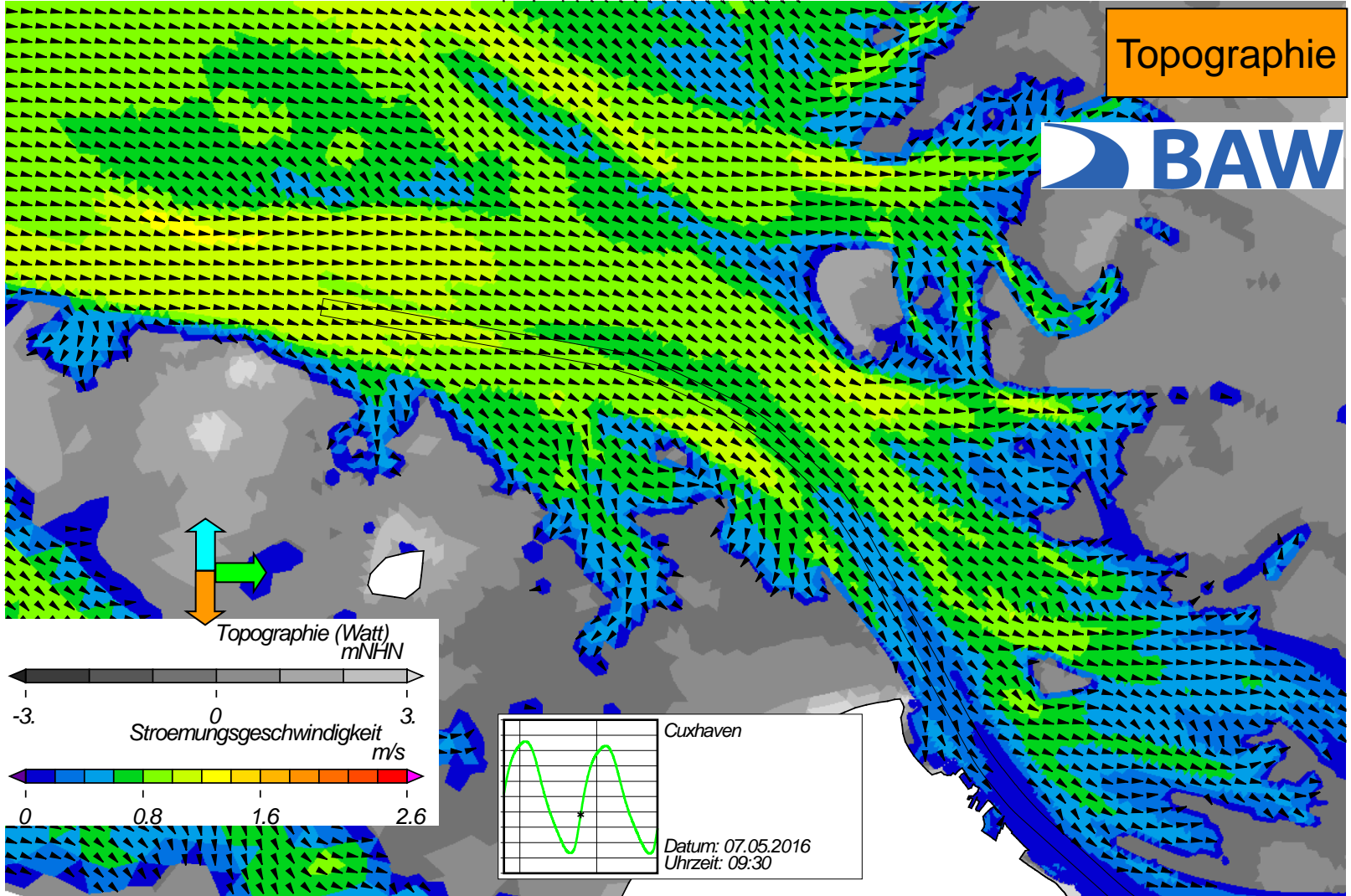
Topographie



USER: BAW-AK (Referat K3) FILE: hview2d007.cgm

Springtide - Stroemungsgeschwindigkeit

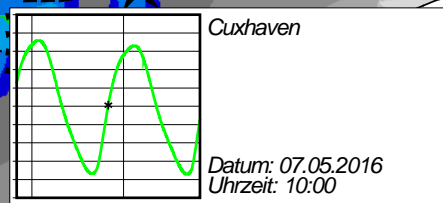
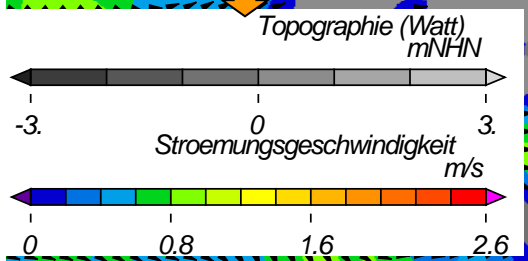
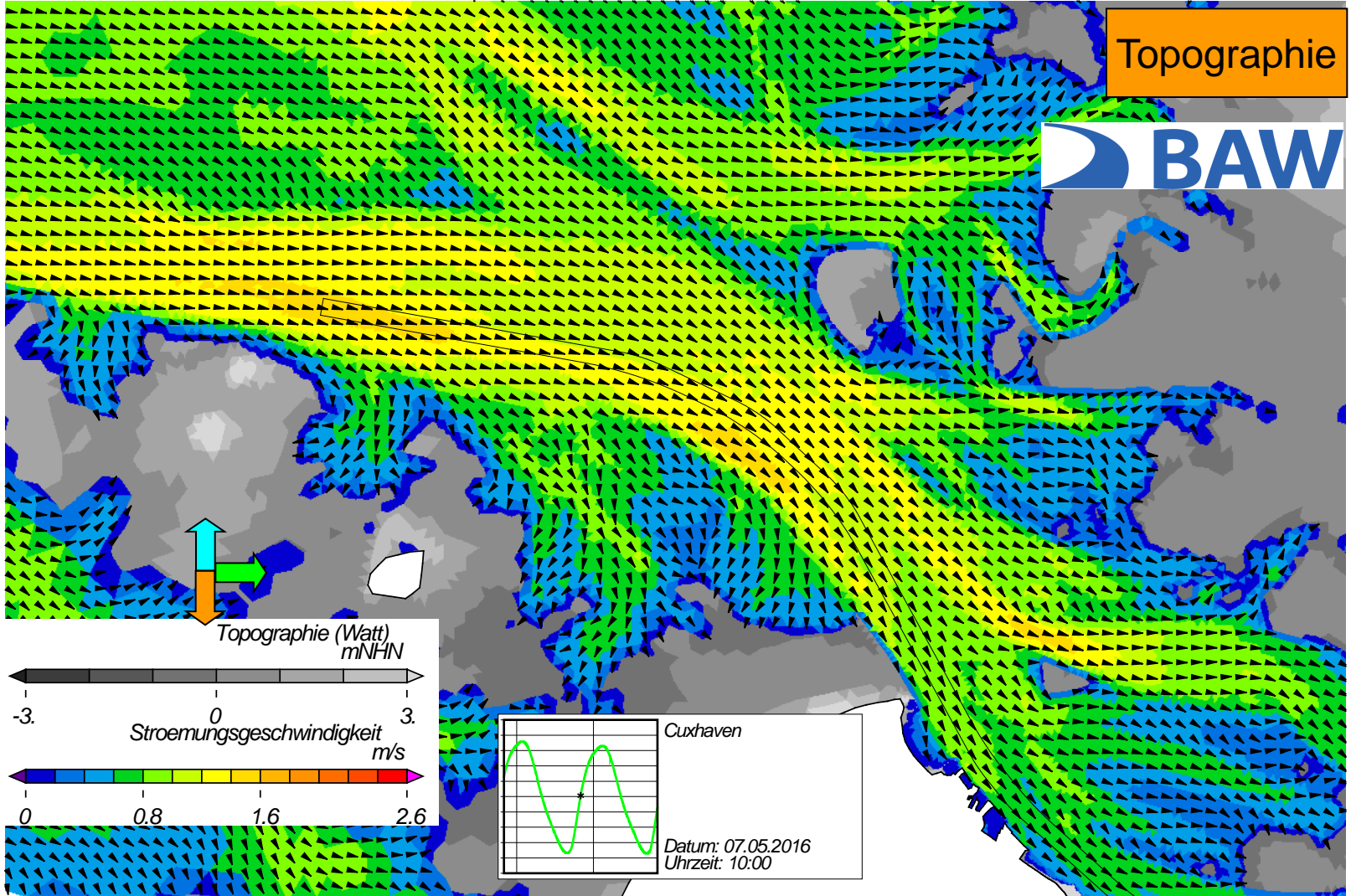
Topographie



USER: BAW-AK (Referat K3) FILE: hvlew2d0008.cgm

Springtide - Stroemungsgeschwindigkeit

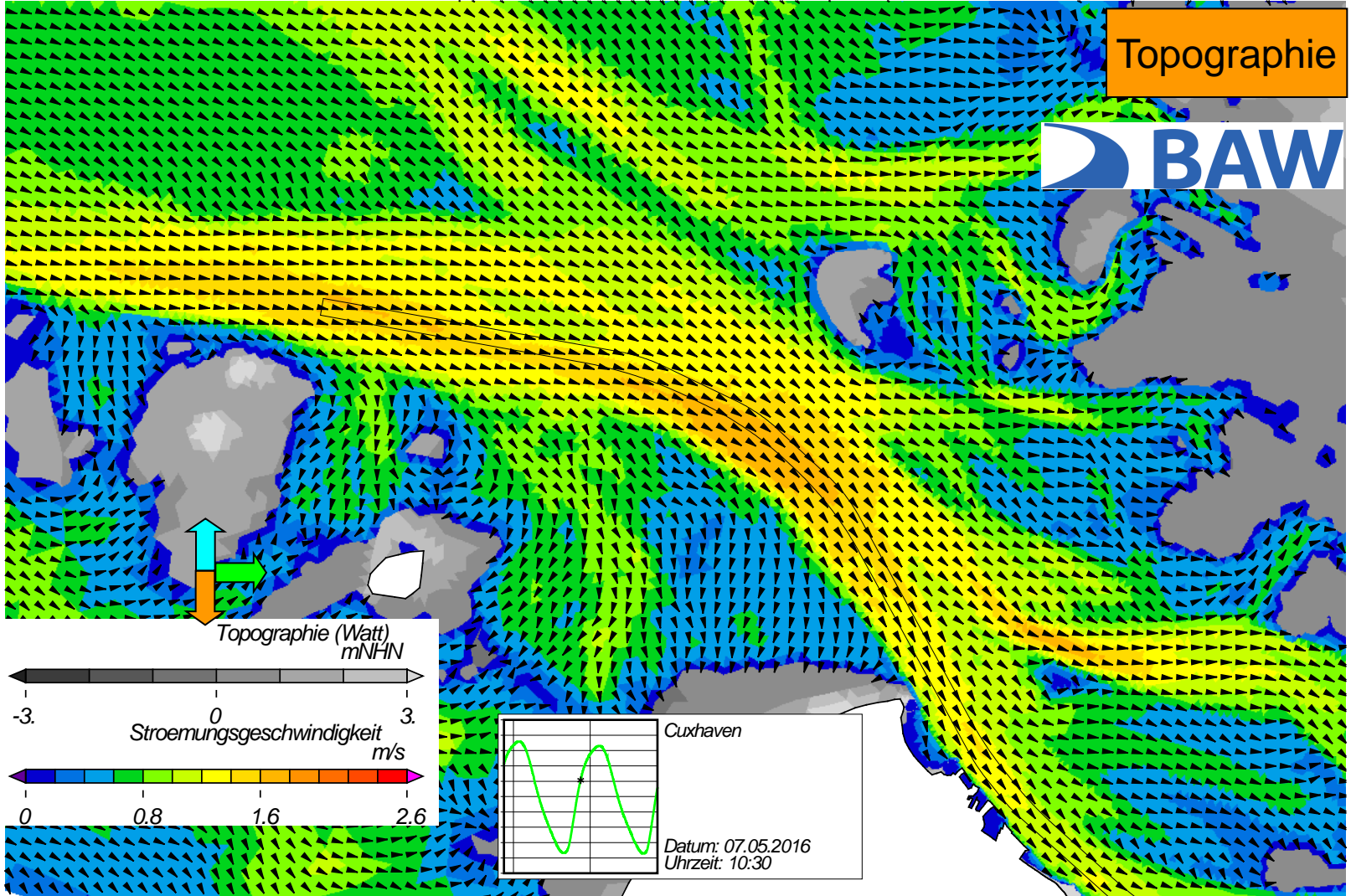
Topographie



USER: BAW-AK (Referat K3) FILE: hvlew2d0009.cgm

Springtide - Stroemungsgeschwindigkeit

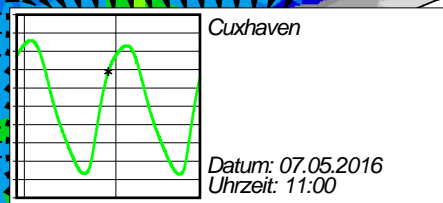
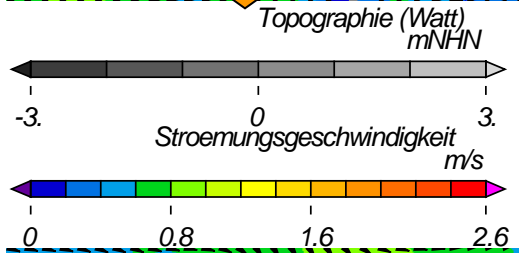

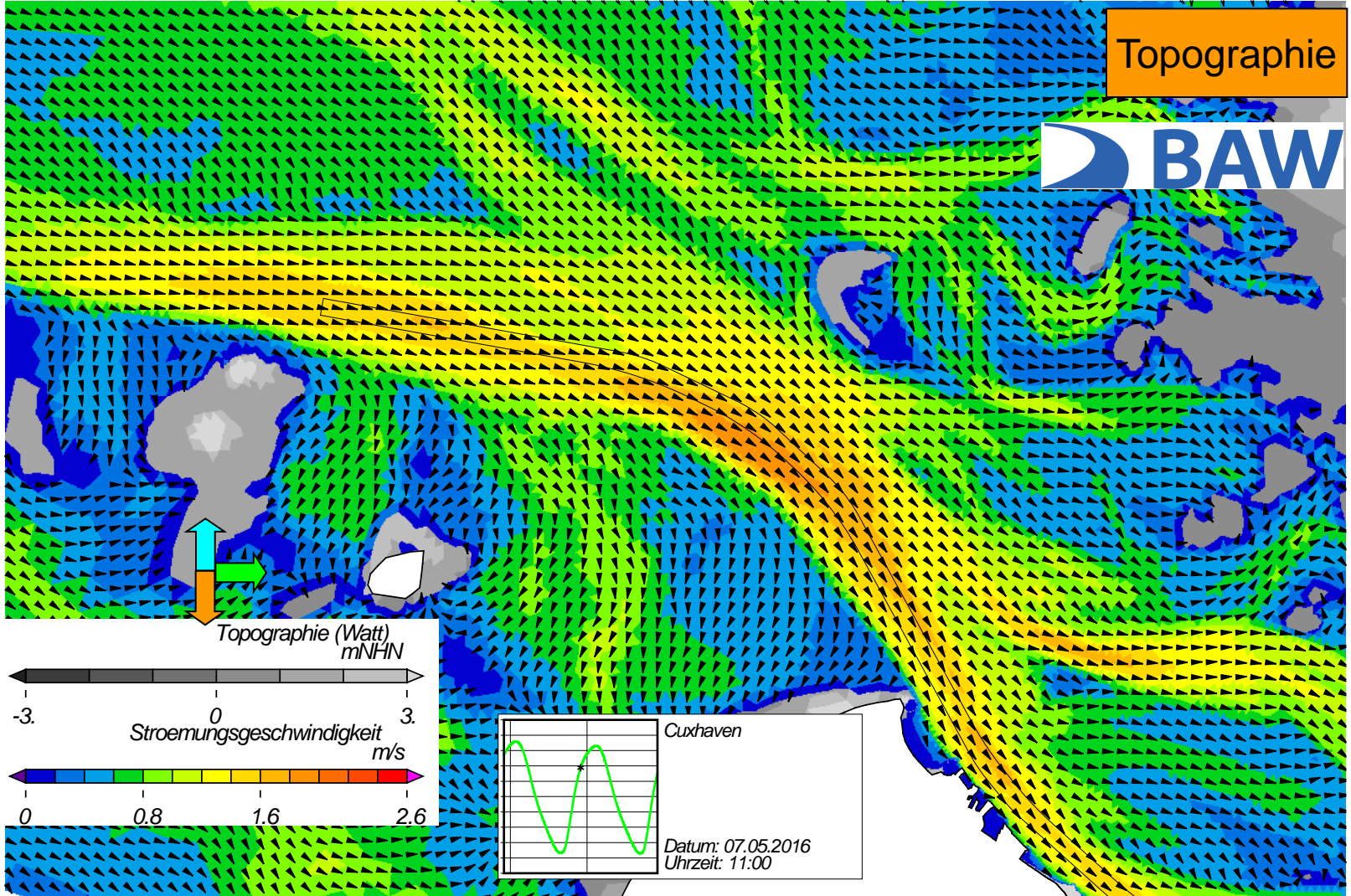
Topographie



USER: BAW-AK (Referat K3) FILE: hvlew2d00T0.cgm

Springtide - Stroemungsgeschwindigkeit

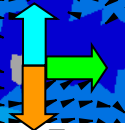
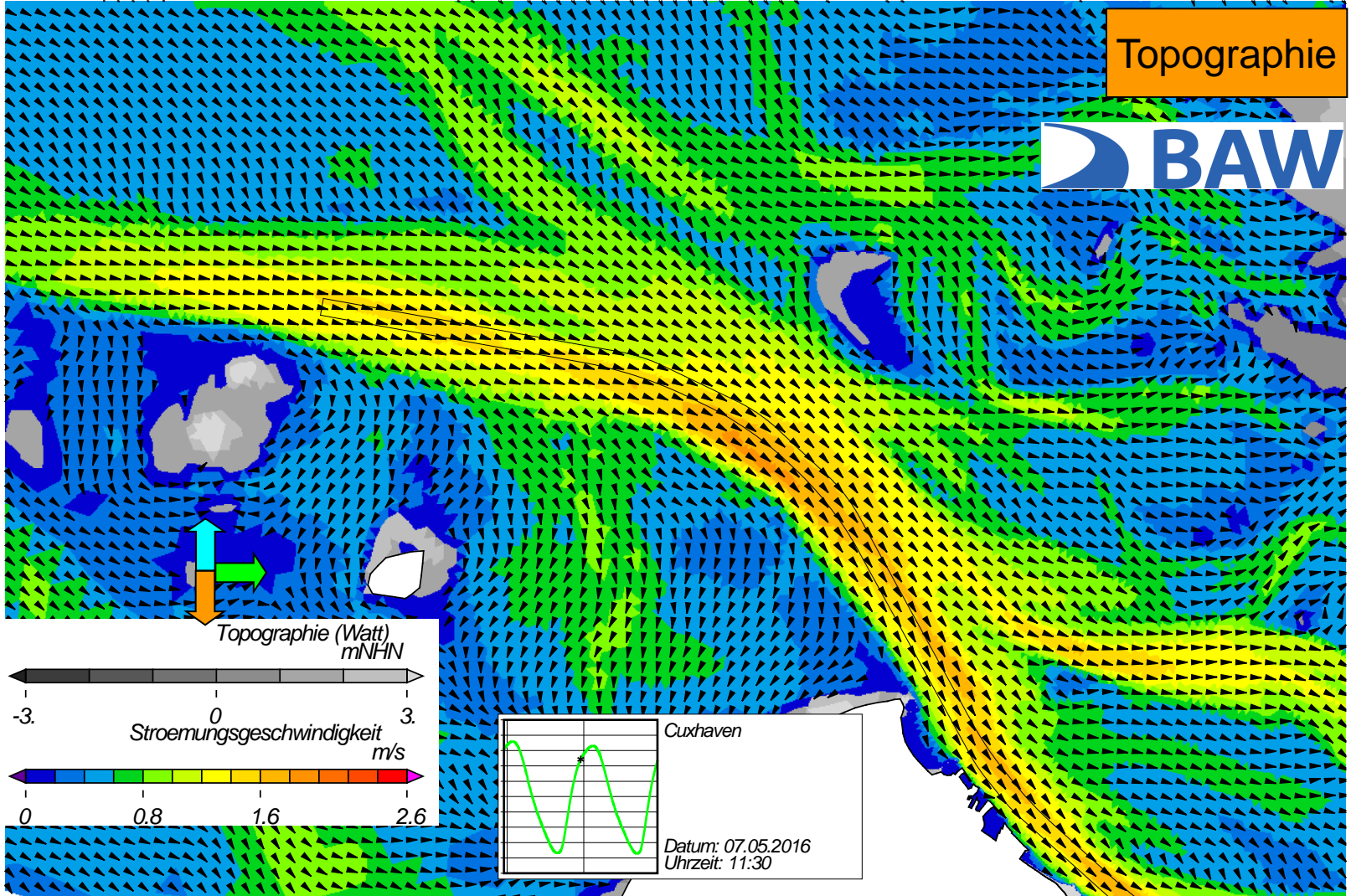
Topographie



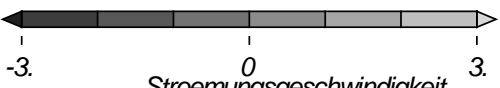
USER: BAW-AK (Referat K3) FILE: hvlew2d001.t.cgm

Springtide - Stroemungsgeschwindigkeit

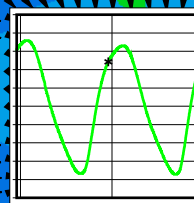
Topographie



Topographie (Watt)
mNHN



Stroemungsgeschwindigkeit
m/s



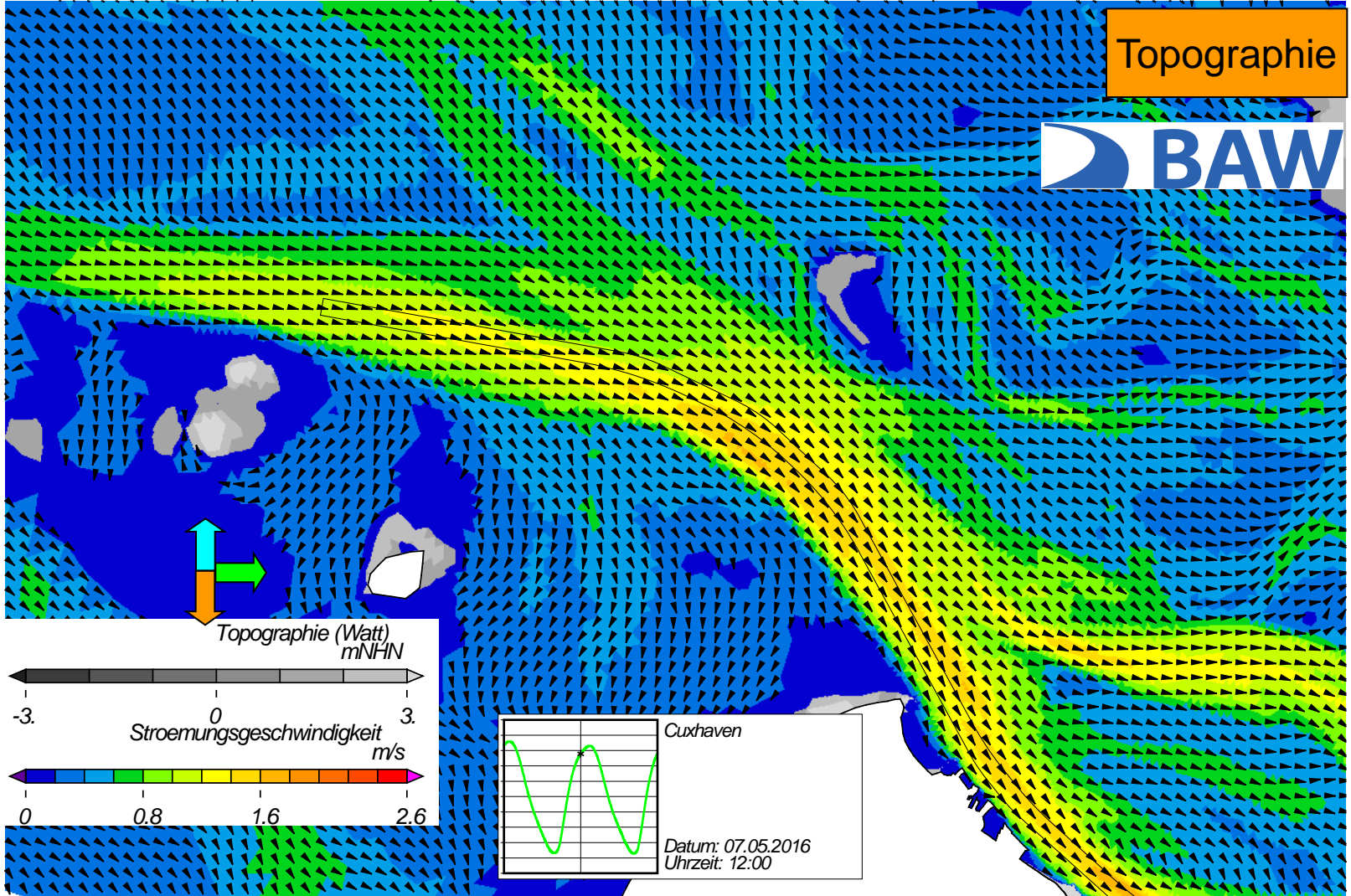
Cuxhaven

Datum: 07.05.2016
Uhrzeit: 11:30

USER: BAW-AK (Referat K3) FILE: hvlew2d0012.cgm

Springtide - Stroemungsgeschwindigkeit

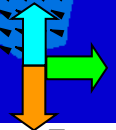
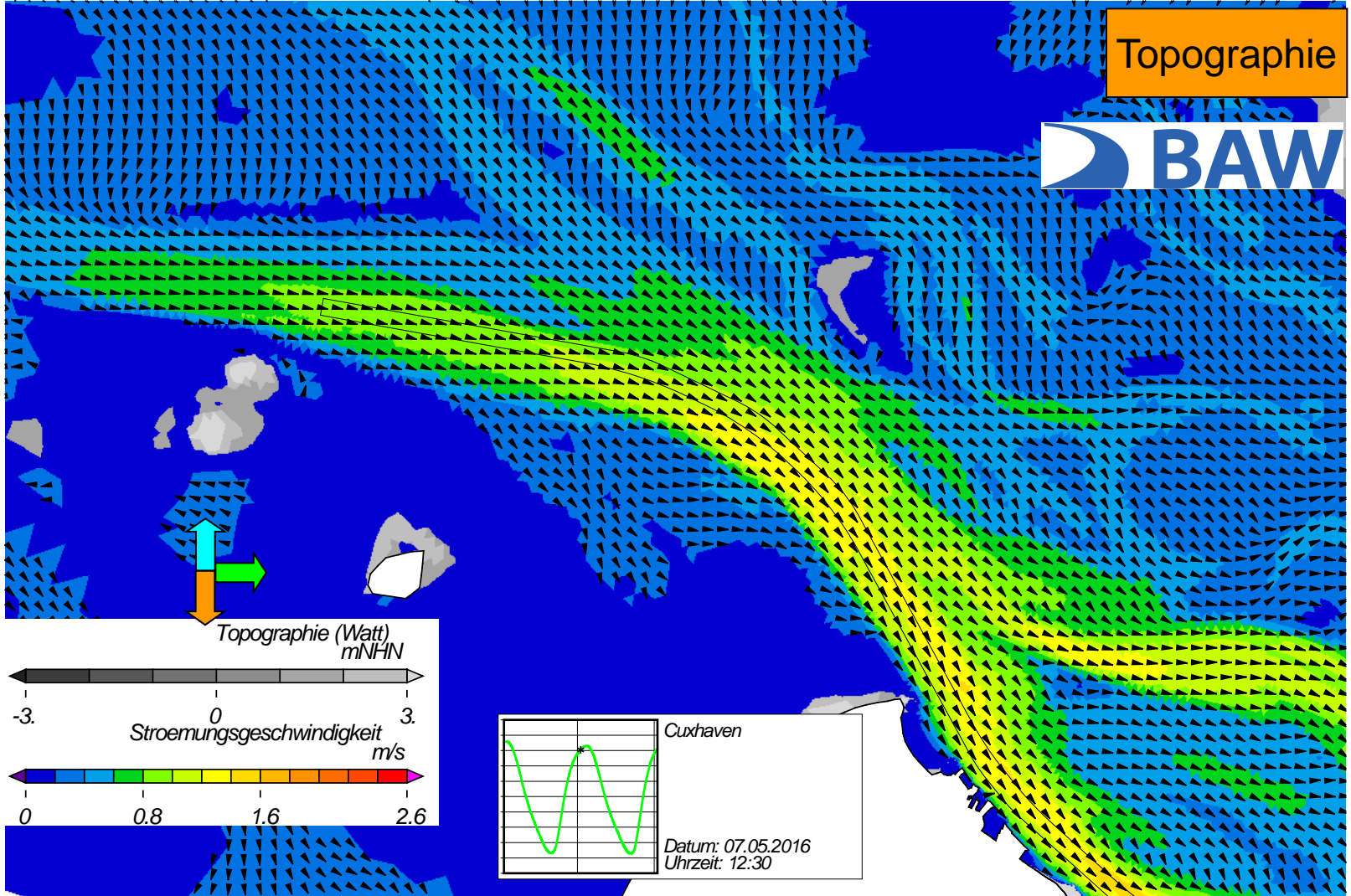
Topographie



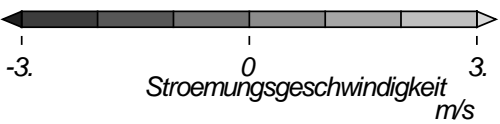
USER: BAW-AK (Referat K3) FILE: hvlew2d00T3.cgm

Springtide - Stroemungsgeschwindigkeit

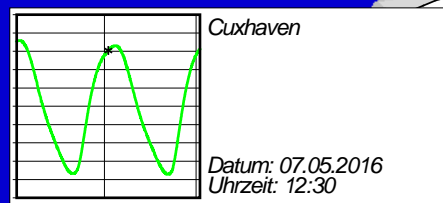
Topographie



Topographie (Watt)
mNHN



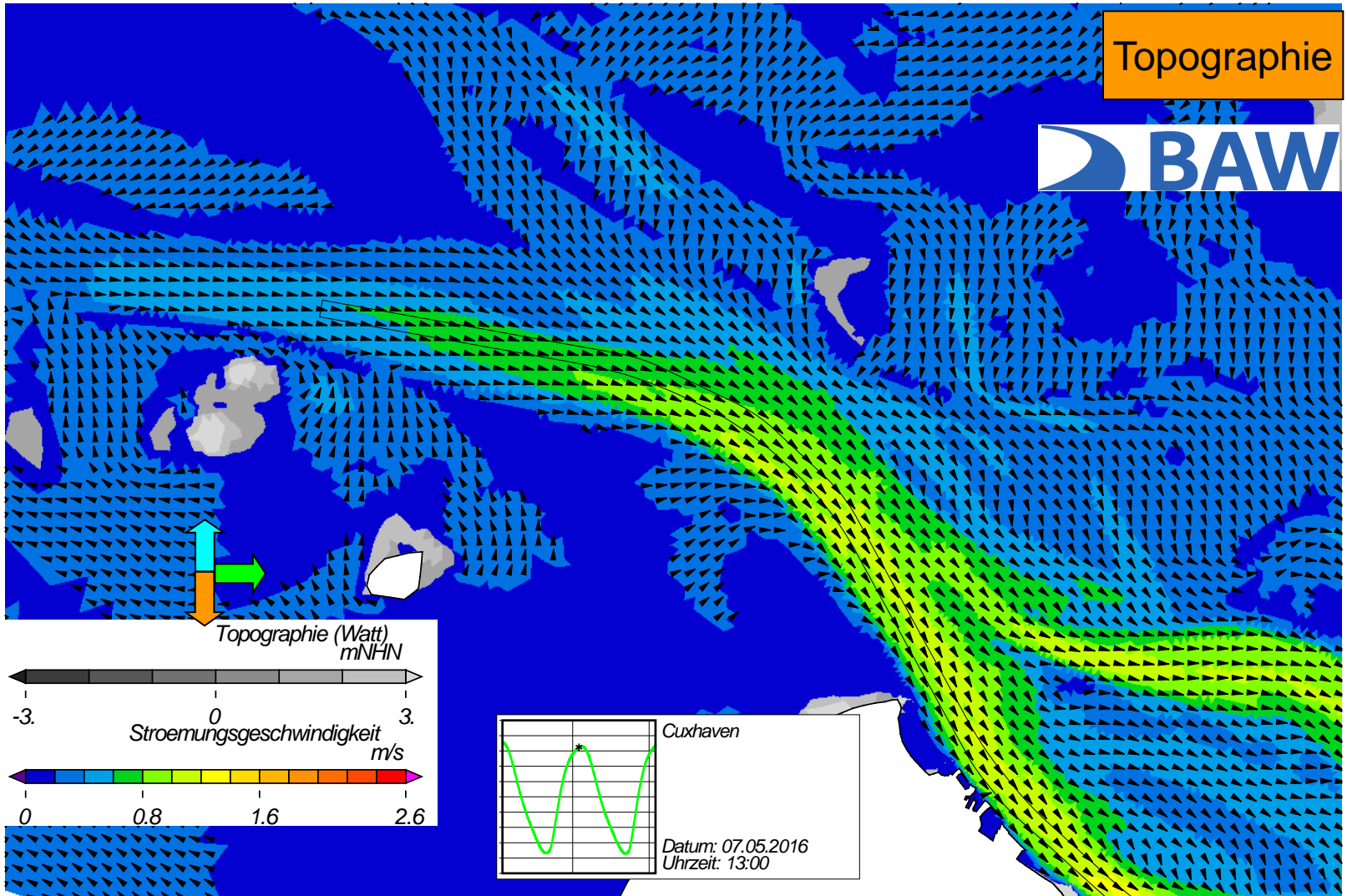
Stroemungsgeschwindigkeit
m/s



USER: BAW-AK (Referat K3) FILE: hvlew2d0014.cgm

Springtide - Stroemungsgeschwindigkeit

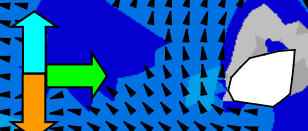
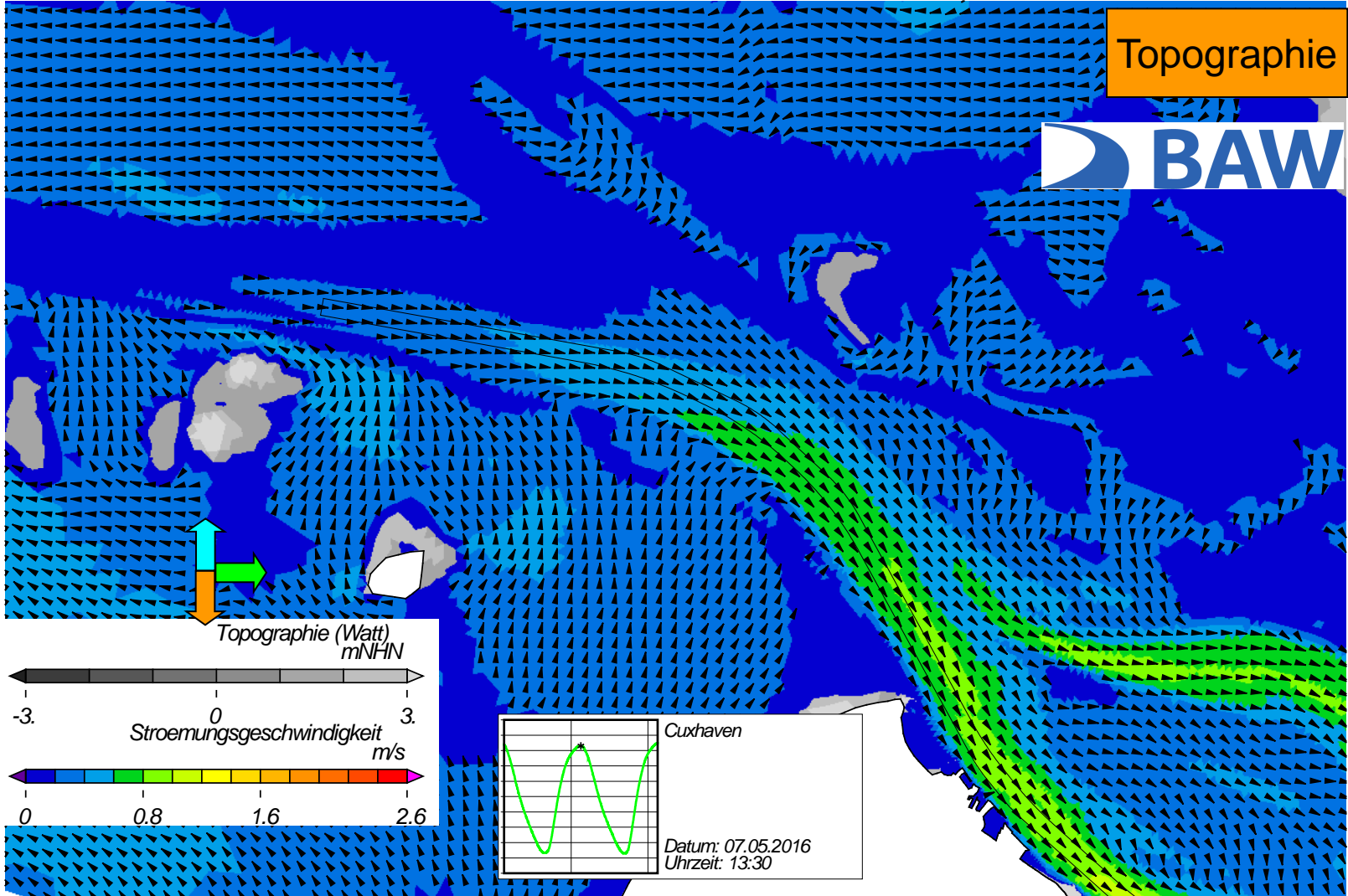
Topographie



USER: BAW-AK (Referat K3) FILE: hvlew2d0015.cgm

Springtide - Stroemungsgeschwindigkeit

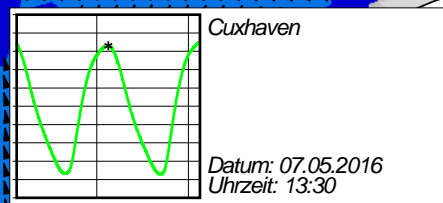
Topographie



Topographie (Watt)
mNHN



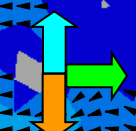
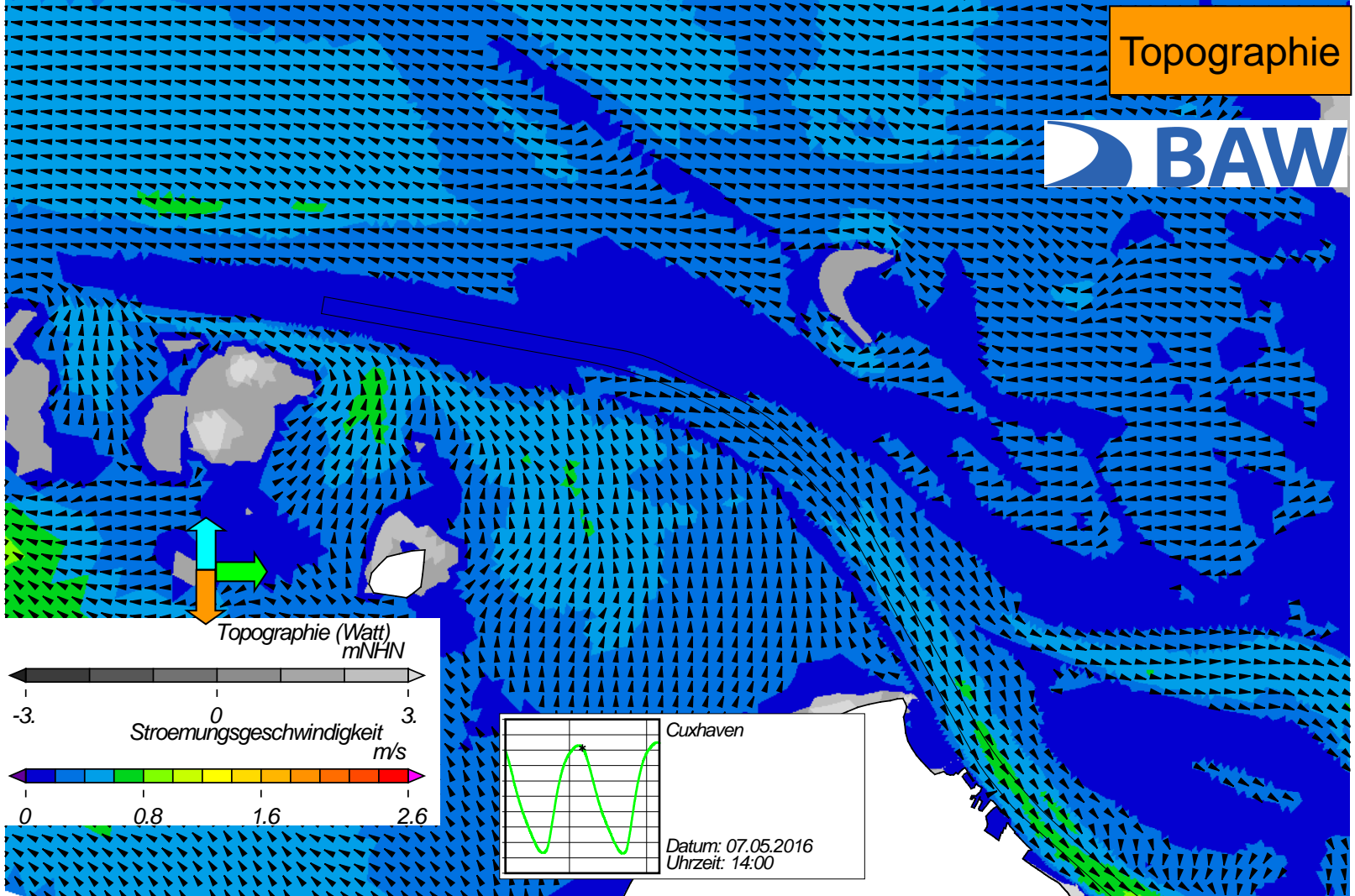
Stroemungsgeschwindigkeit
m/s



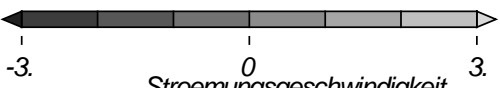
USER: BAW-AK (Referat K3) FILE: hvlew2d0076.cgm

Springtide - Stroemungsgeschwindigkeit

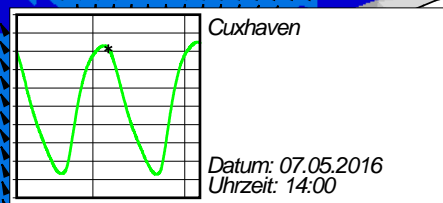

Topographie



Topographie (Watt)
mNHN



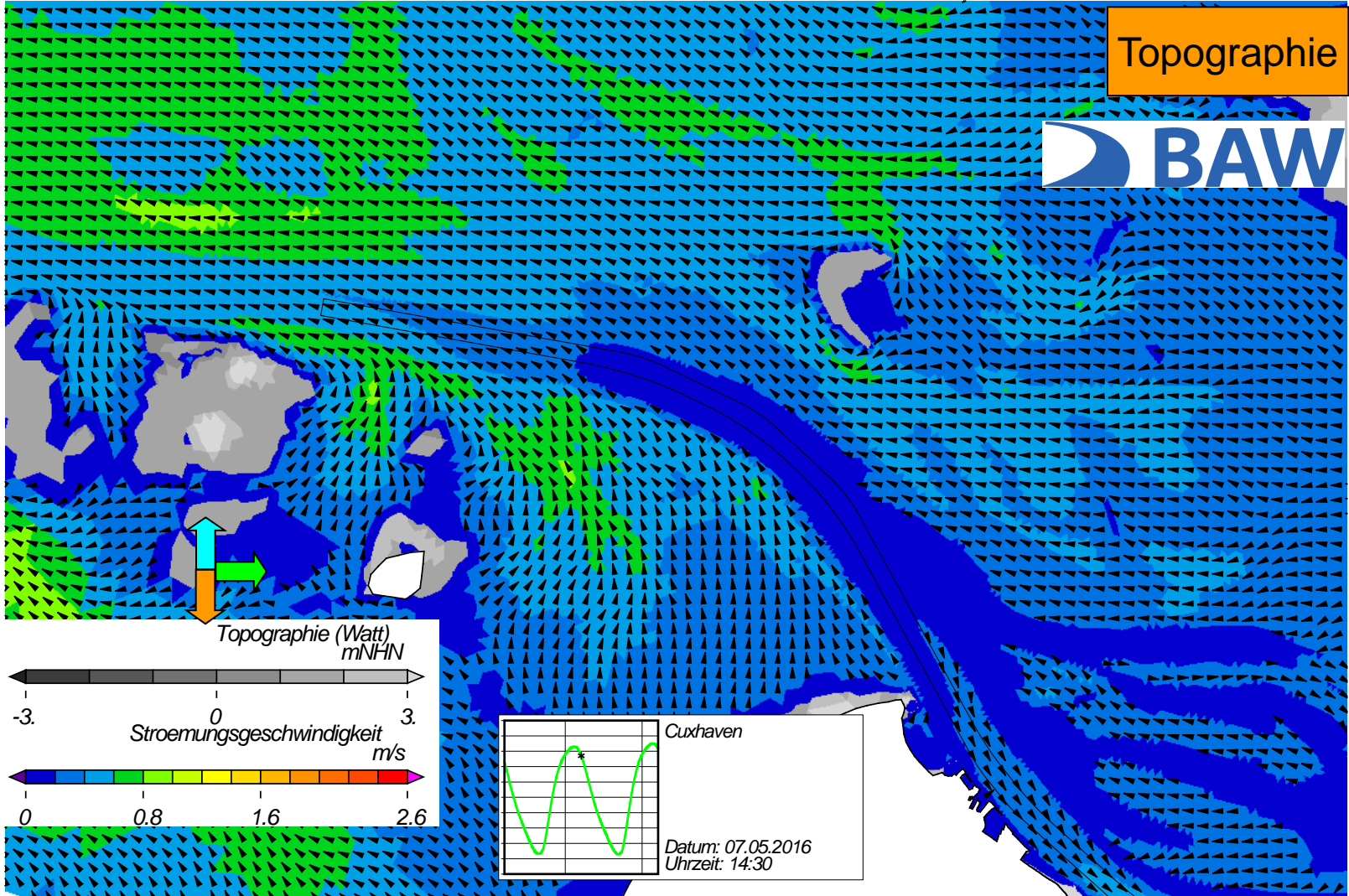
Stroemungsgeschwindigkeit
m/s



USER: BAW-AK (Referat K3) FILE: hview2d0017.cgm

Springtide - Stroemungsgeschwindigkeit

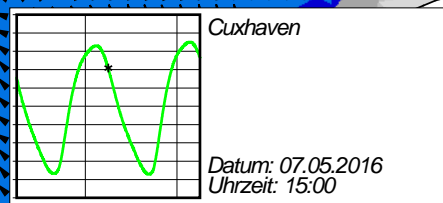

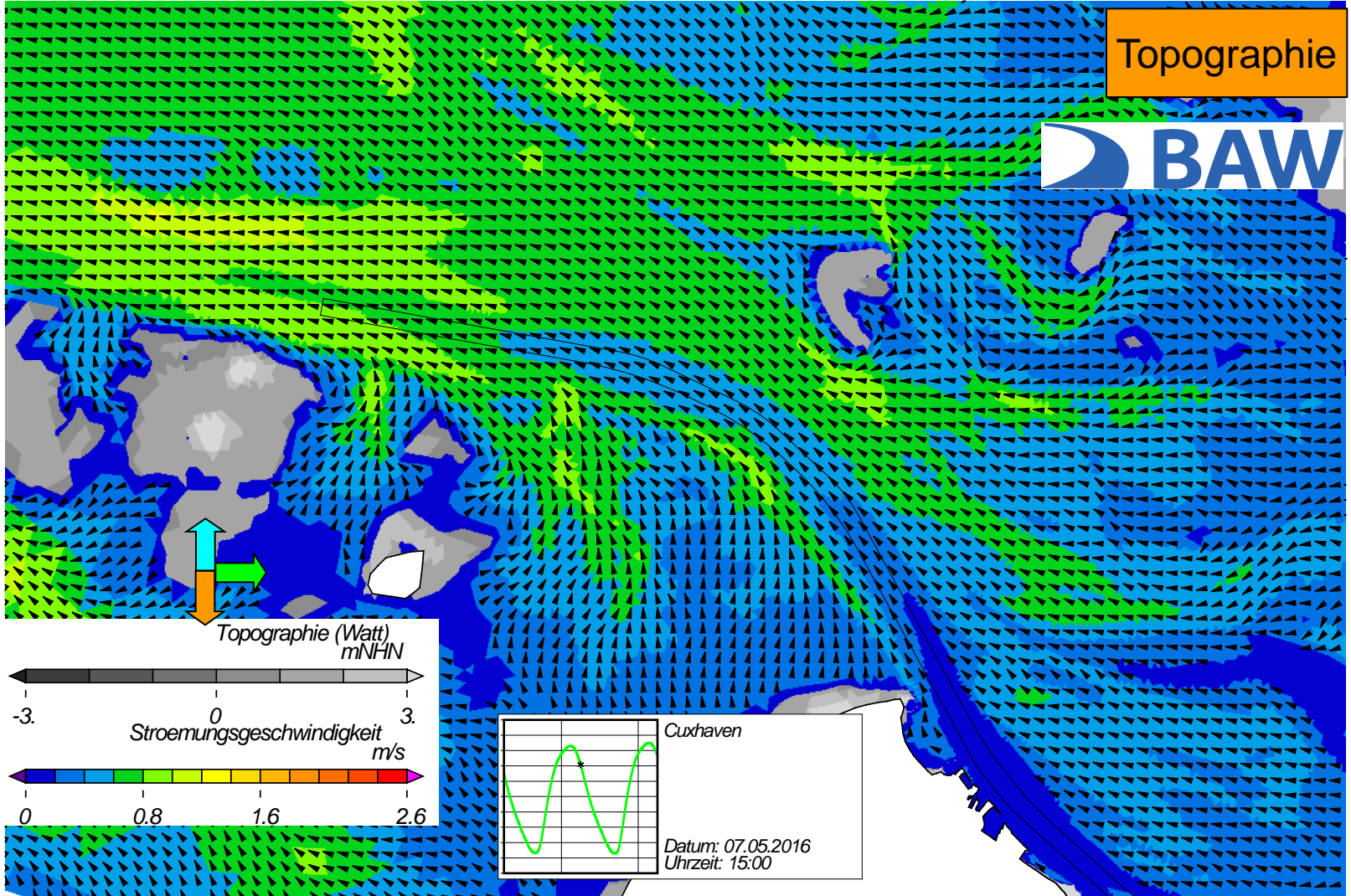
Topographie



USER: BAW-AK (Referat K3) FILE: hvview2d0018.cgm

Springtide - Stroemungsgeschwindigkeit

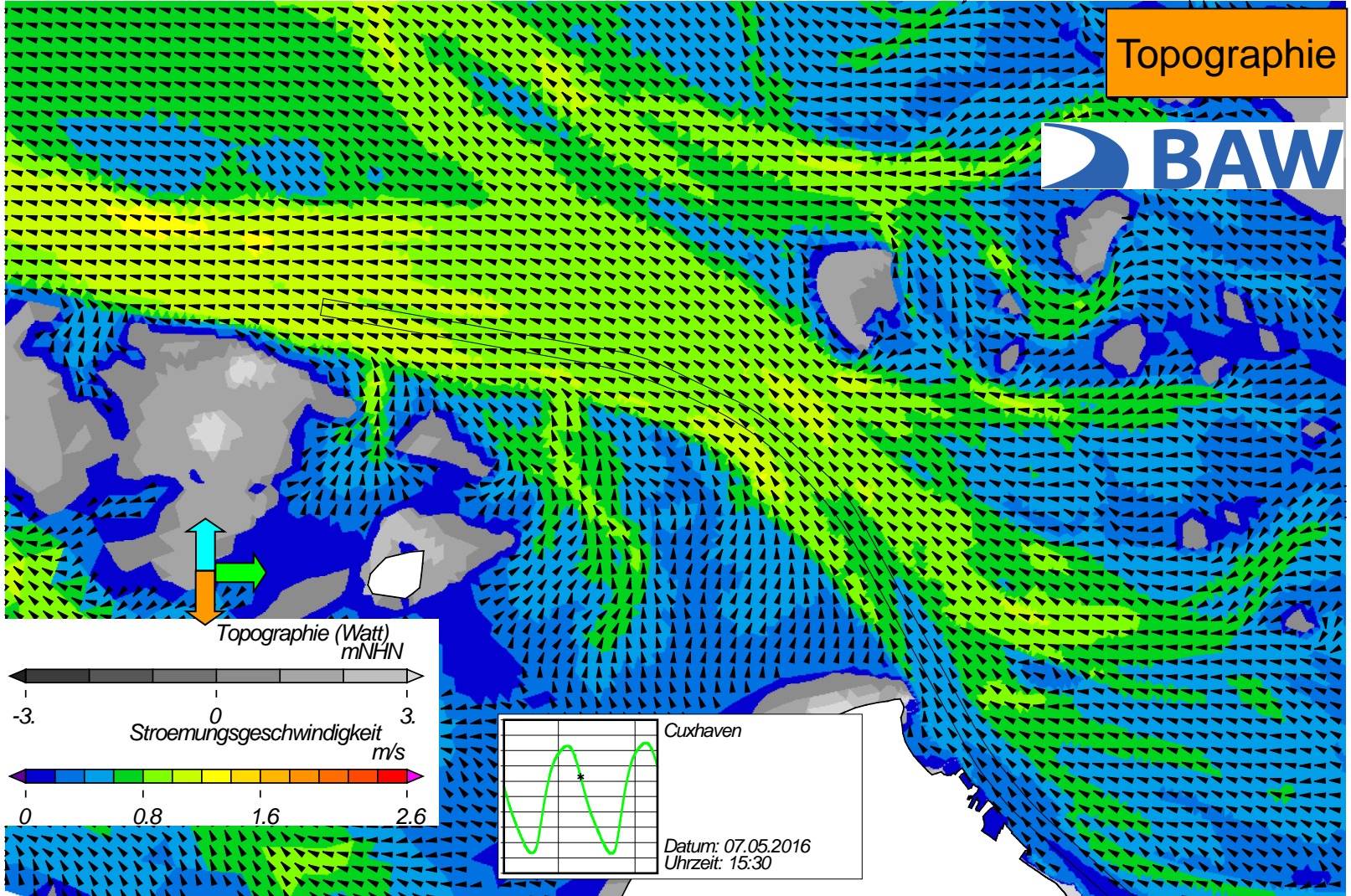
Topographie



USER: BAW-AK (Referat K3) FILE: hvlew2d00t9.cgm

Springtide - Stroemungsgeschwindigkeit

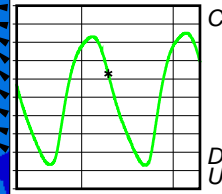
Topographie



Topographie (Watt)
mNHN



Stroemungsgeschwindigkeit
m/s



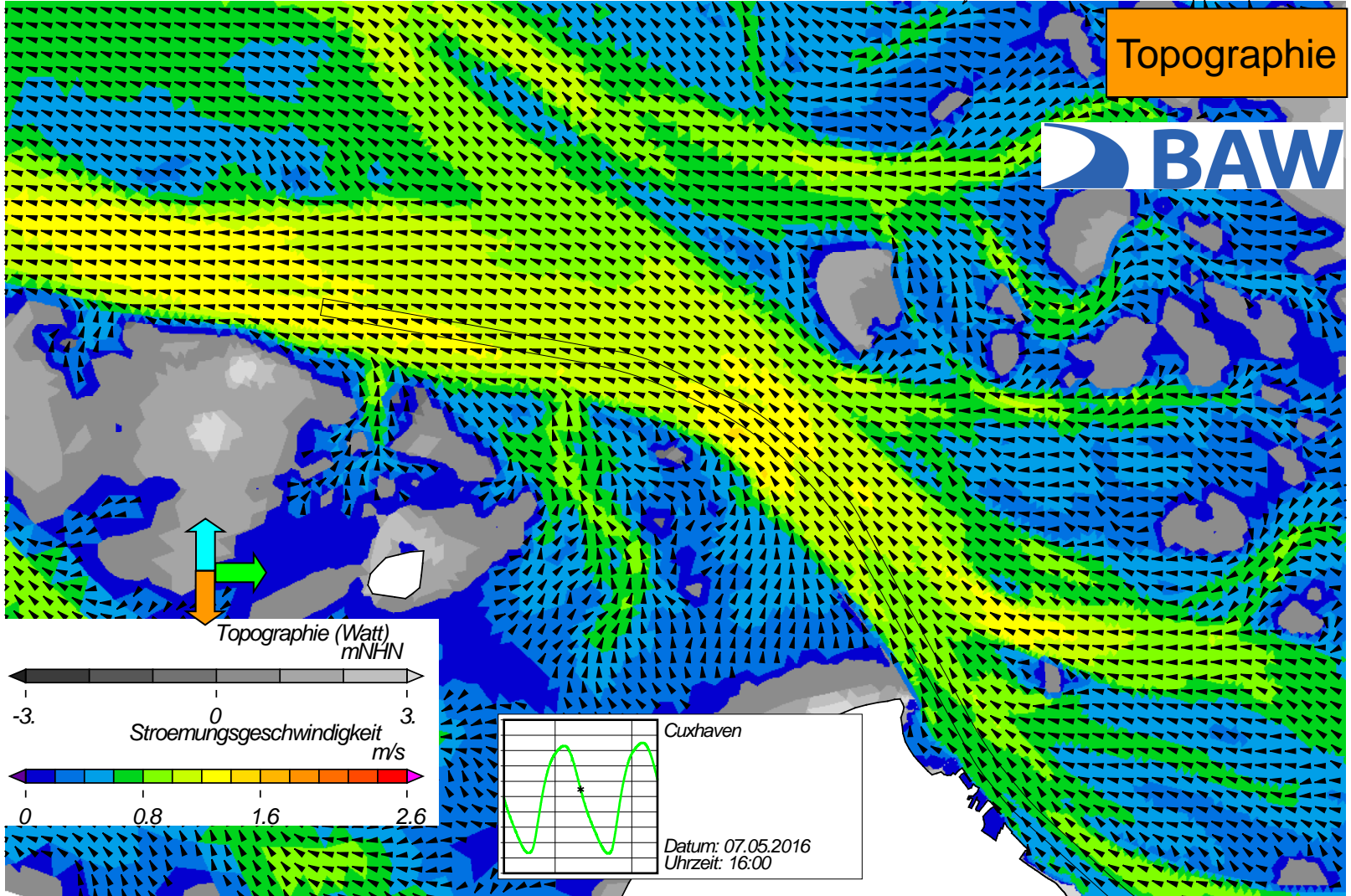
Cuxhaven

Datum: 07.05.2016
Uhrzeit: 15:30

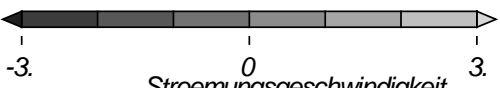
USER: BAW-AK (Referat K3) FILE: hview2d0020.cgm

Springtide - Stroemungsgeschwindigkeit

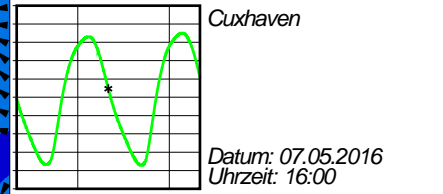
Topographie



Topographie (Watt)
mNHN



Stroemungsgeschwindigkeit
m/s



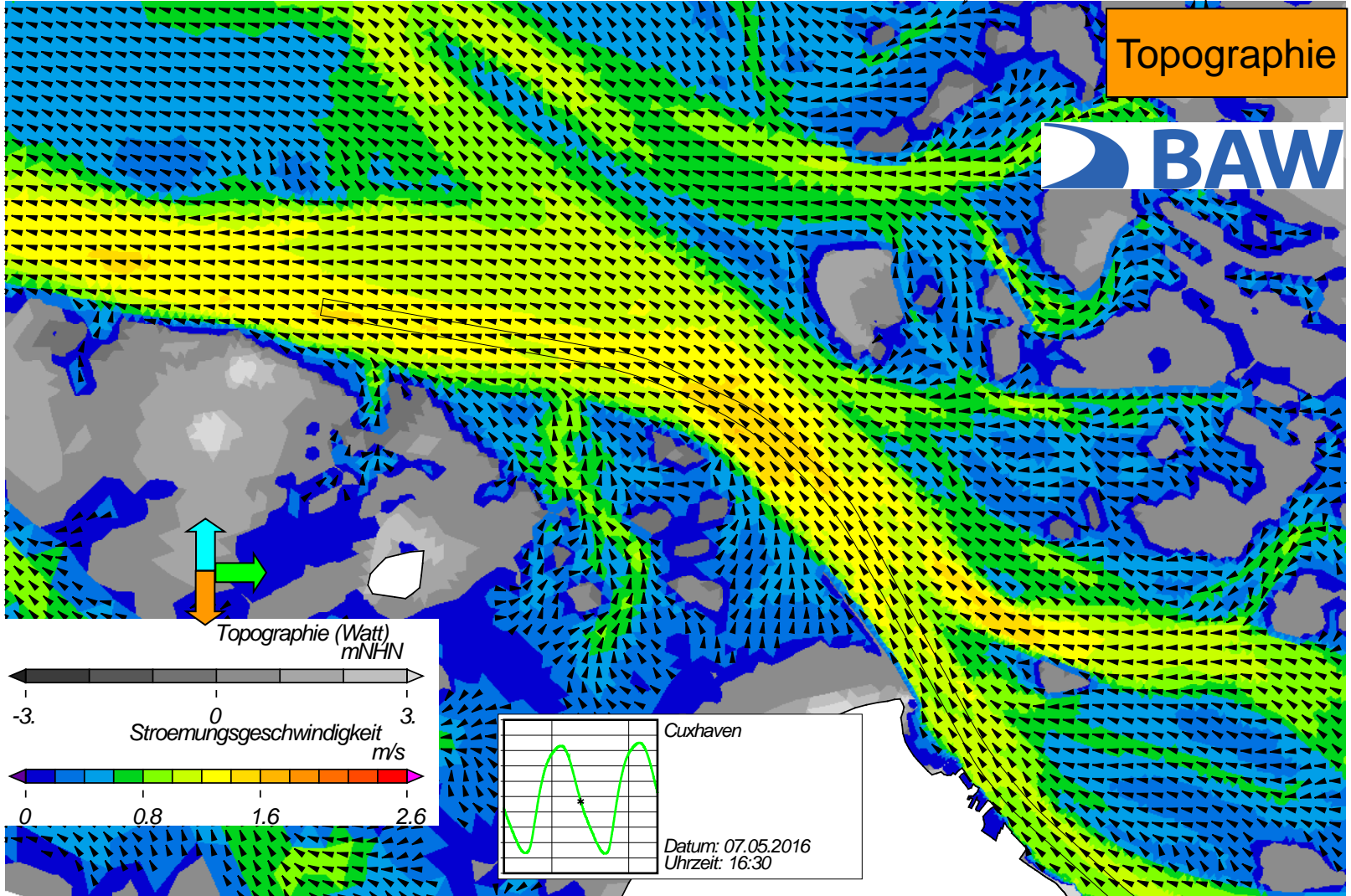
Cuxhaven

Datum: 07.05.2016
Uhrzeit: 16:00

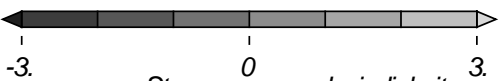
USER: BAW-AK (Referat K3) FILE: hvlew2d0021.cgm

Springtide - Stroemungsgeschwindigkeit

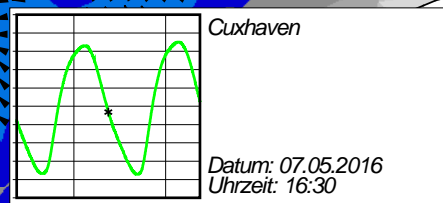

Topographie



Topographie (Watt)
mNHN



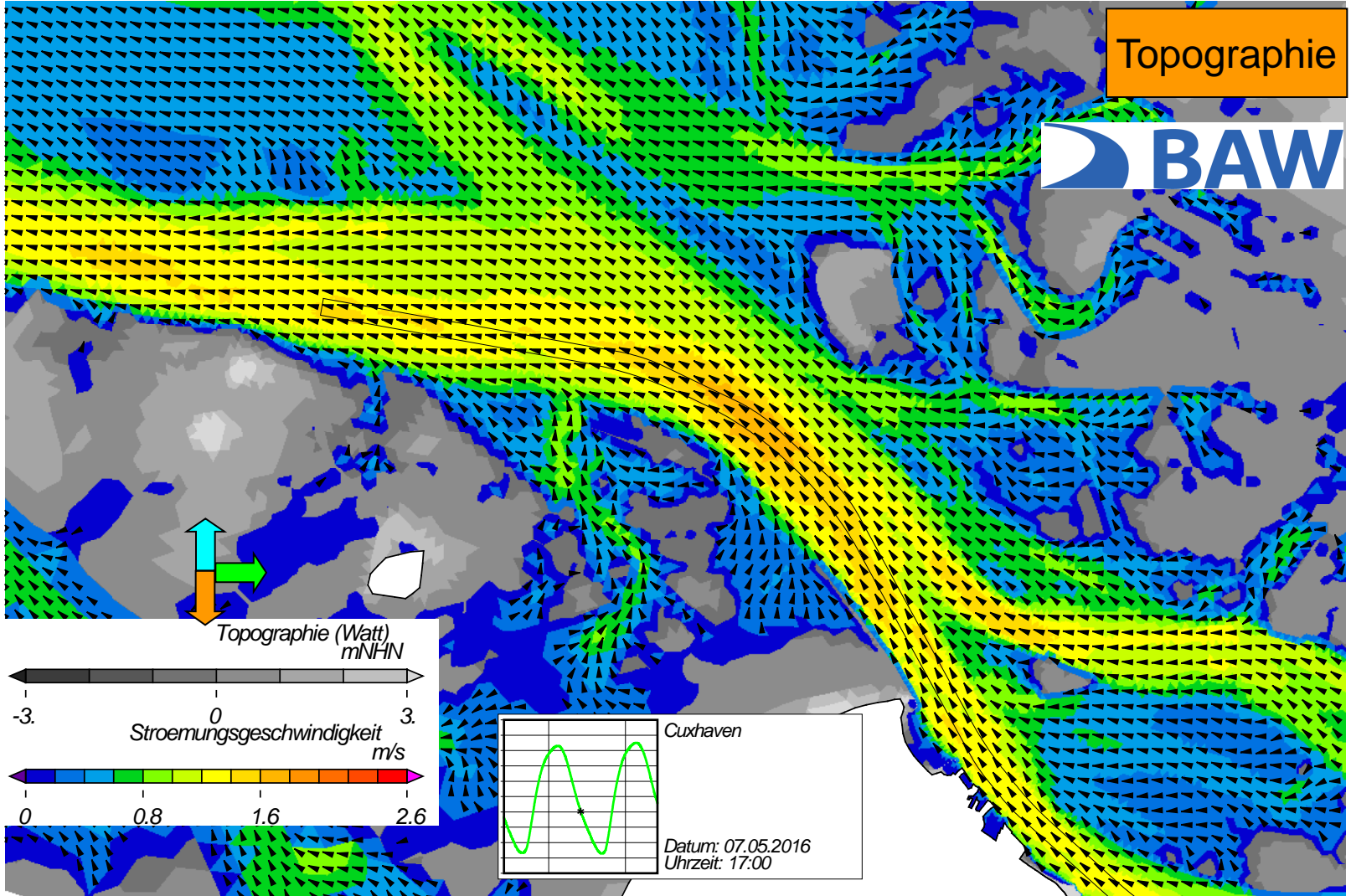
Stroemungsgeschwindigkeit
m/s



USER: BAW-AK (Referat K3) FILE: hvlew2d0022.cgm

Springtide - Stroemungsgeschwindigkeit

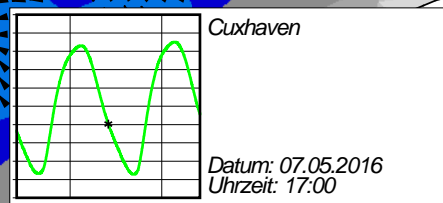

Topographie



Topographie (Watt)
mNHN



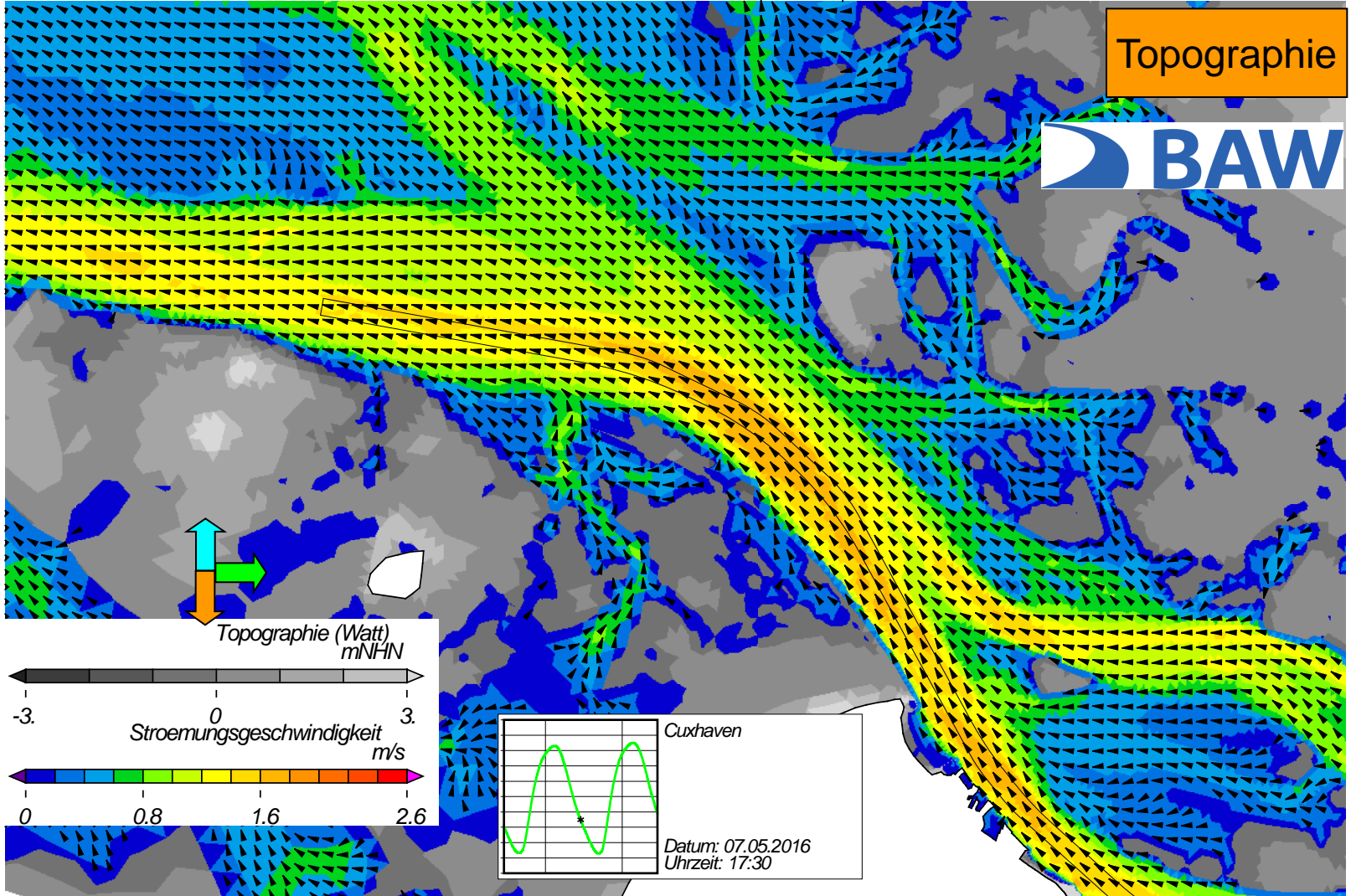
Stroemungsgeschwindigkeit
m/s



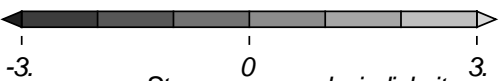
USER: BAW-AK (Referat K3) FILE: hvlew2d0023.cgm

Springtide - Stroemungsgeschwindigkeit

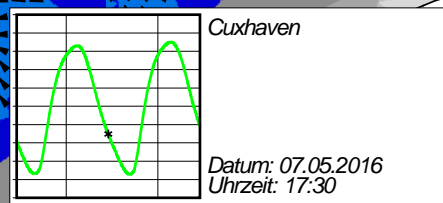
Topographie



Topographie (Watt)
mNHN



Stroemungsgeschwindigkeit
m/s

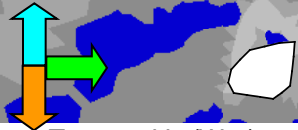
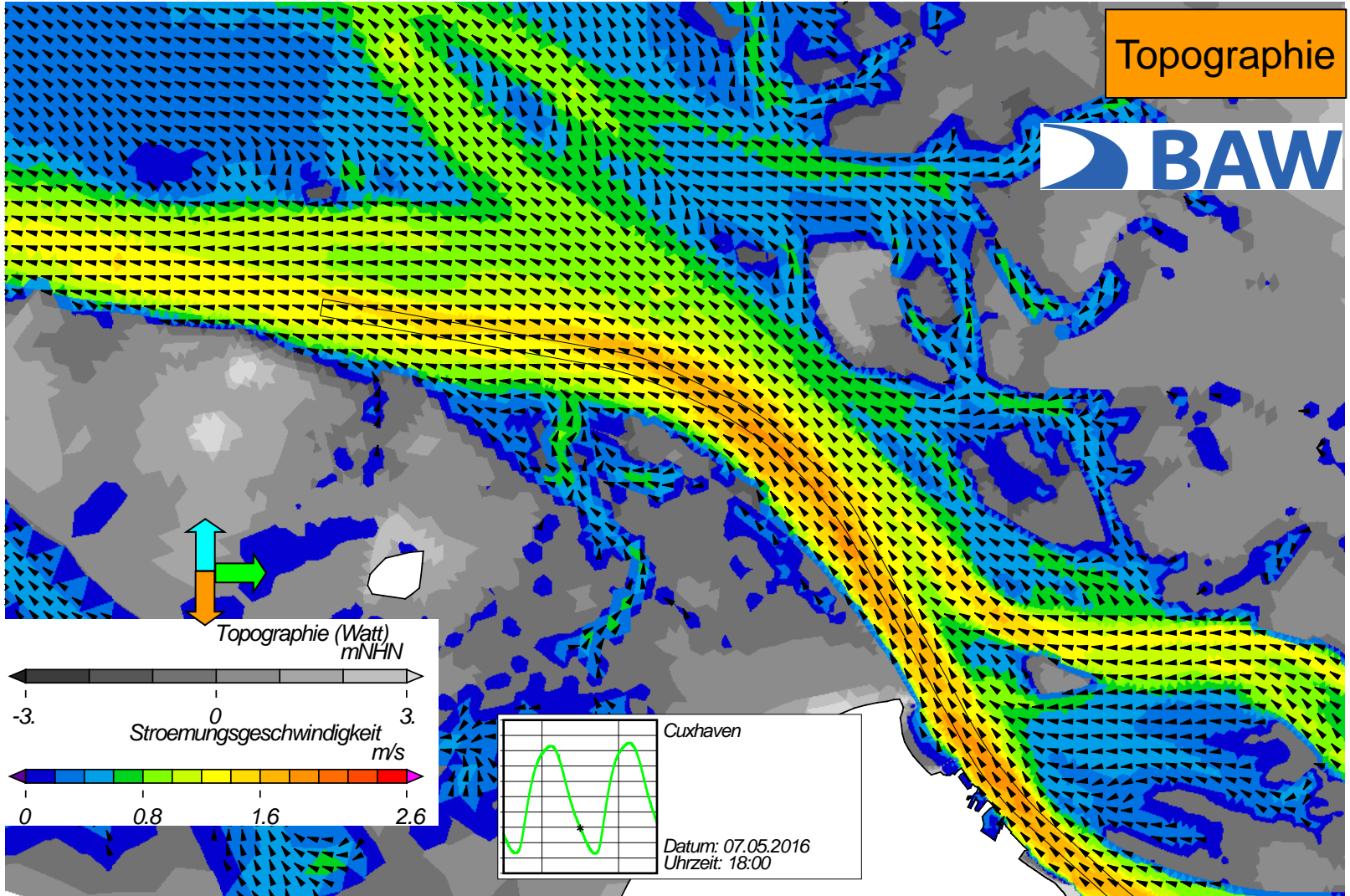


Datum: 07.05.2016
Uhrzeit: 17:30

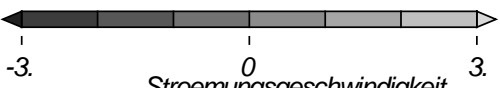
USER: BAW-AK (Referat K3) FILE: hvlew2d0024.cgm

Springtide - Stroemungsgeschwindigkeit

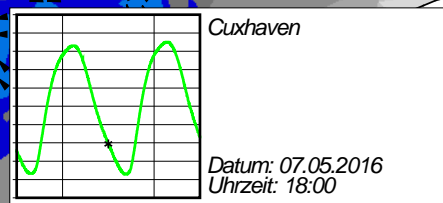
Topographie



Topographie (Watt)
mNHN



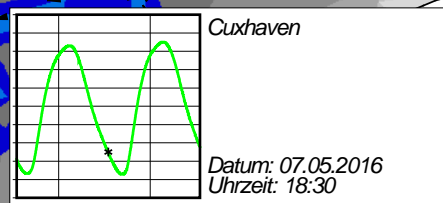
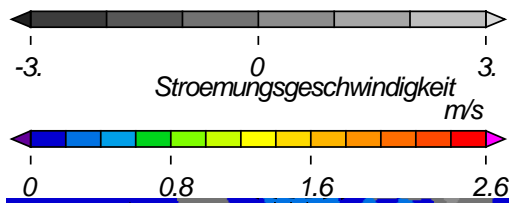
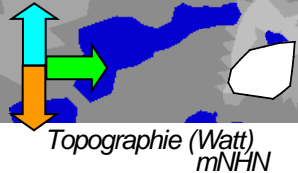
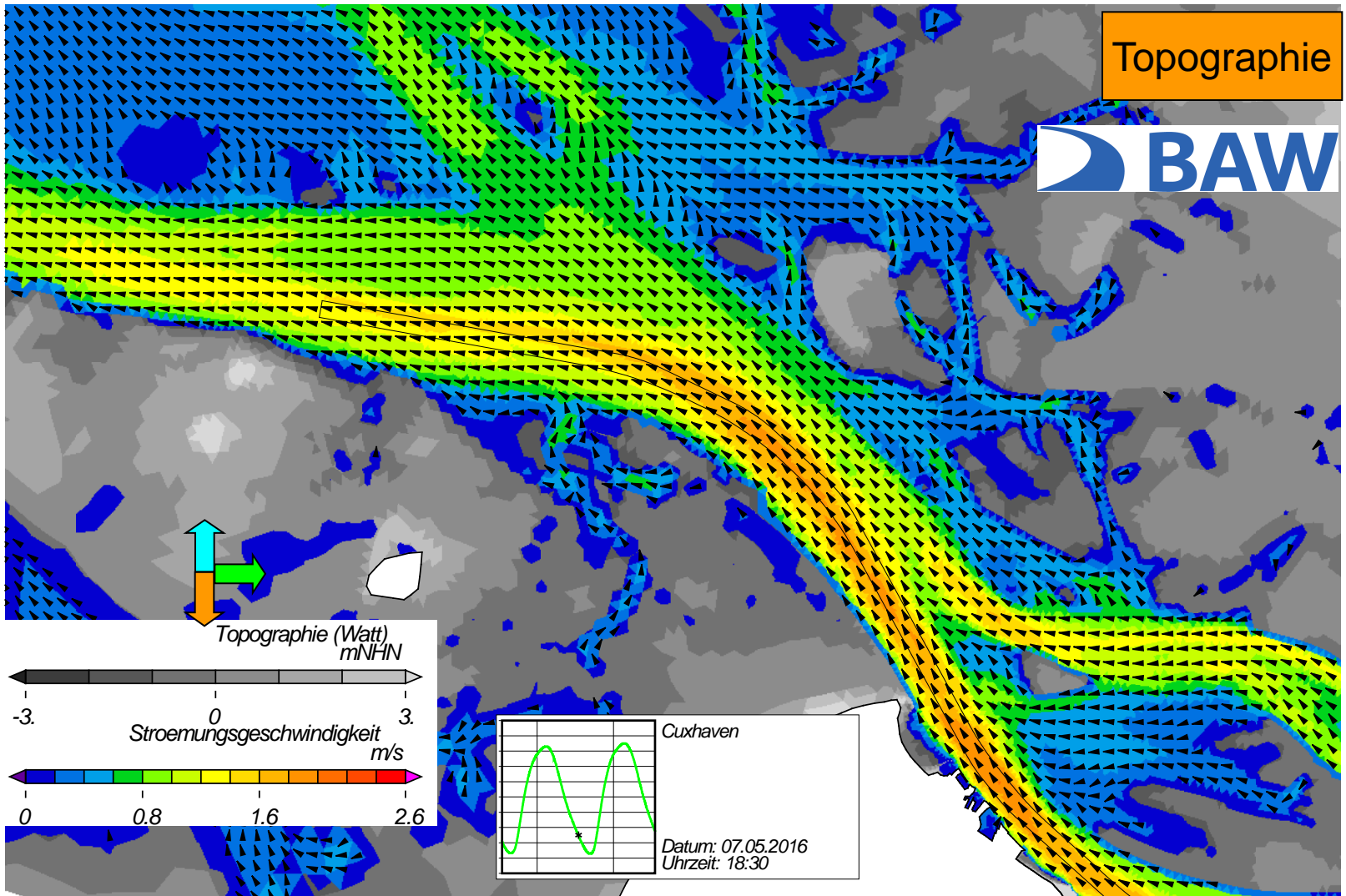
Stroemungsgeschwindigkeit
m/s



USER: BAW-AK (Referat K3) FILE: hvlew2d0025.cgm

Springtide - Stroemungsgeschwindigkeit

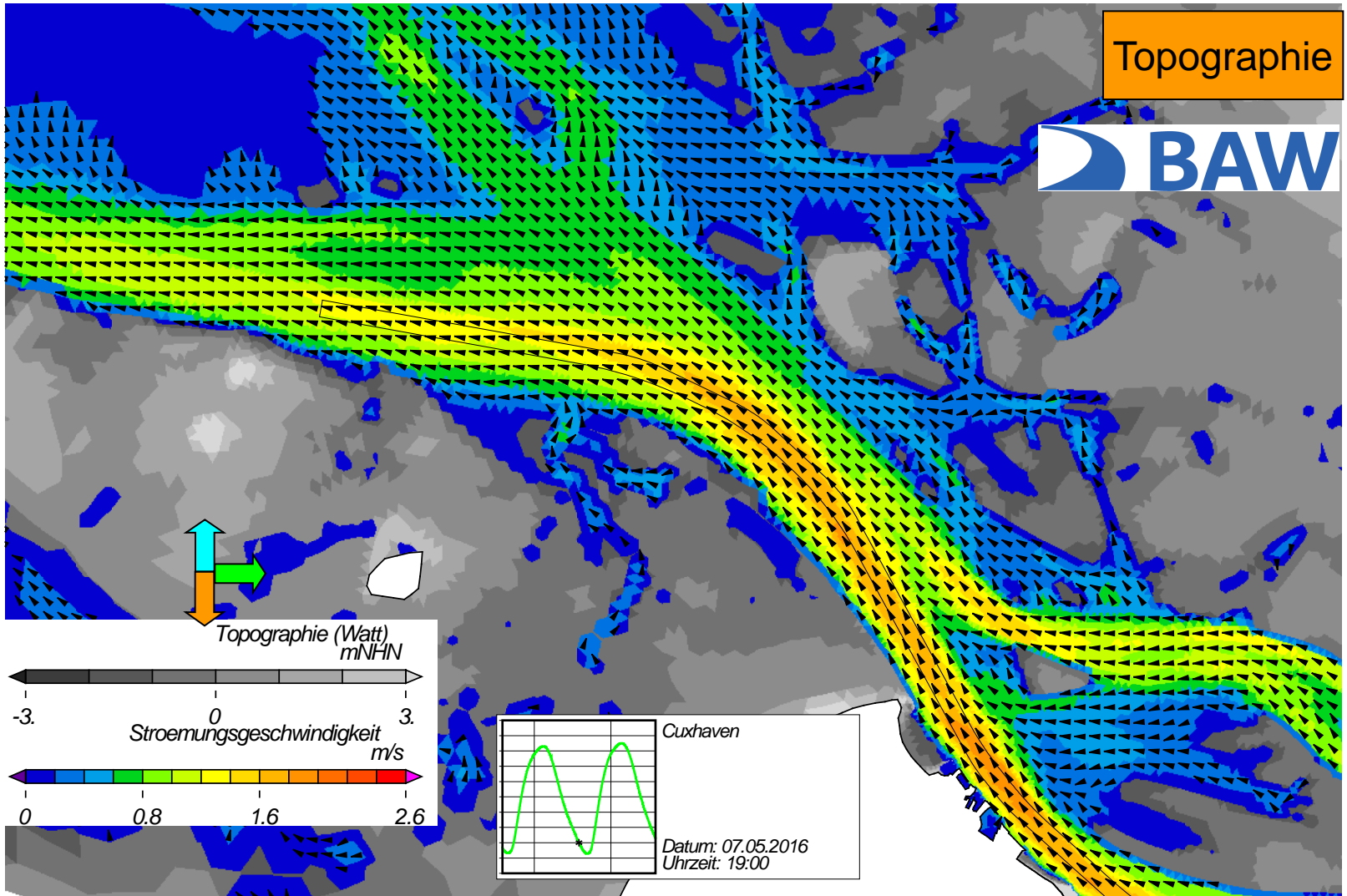
Topographie



USER: BAW-AK (Referat K3) FILE: hvlew2d0026.cgm

Springtide - Stroemungsgeschwindigkeit

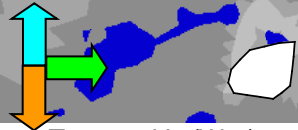
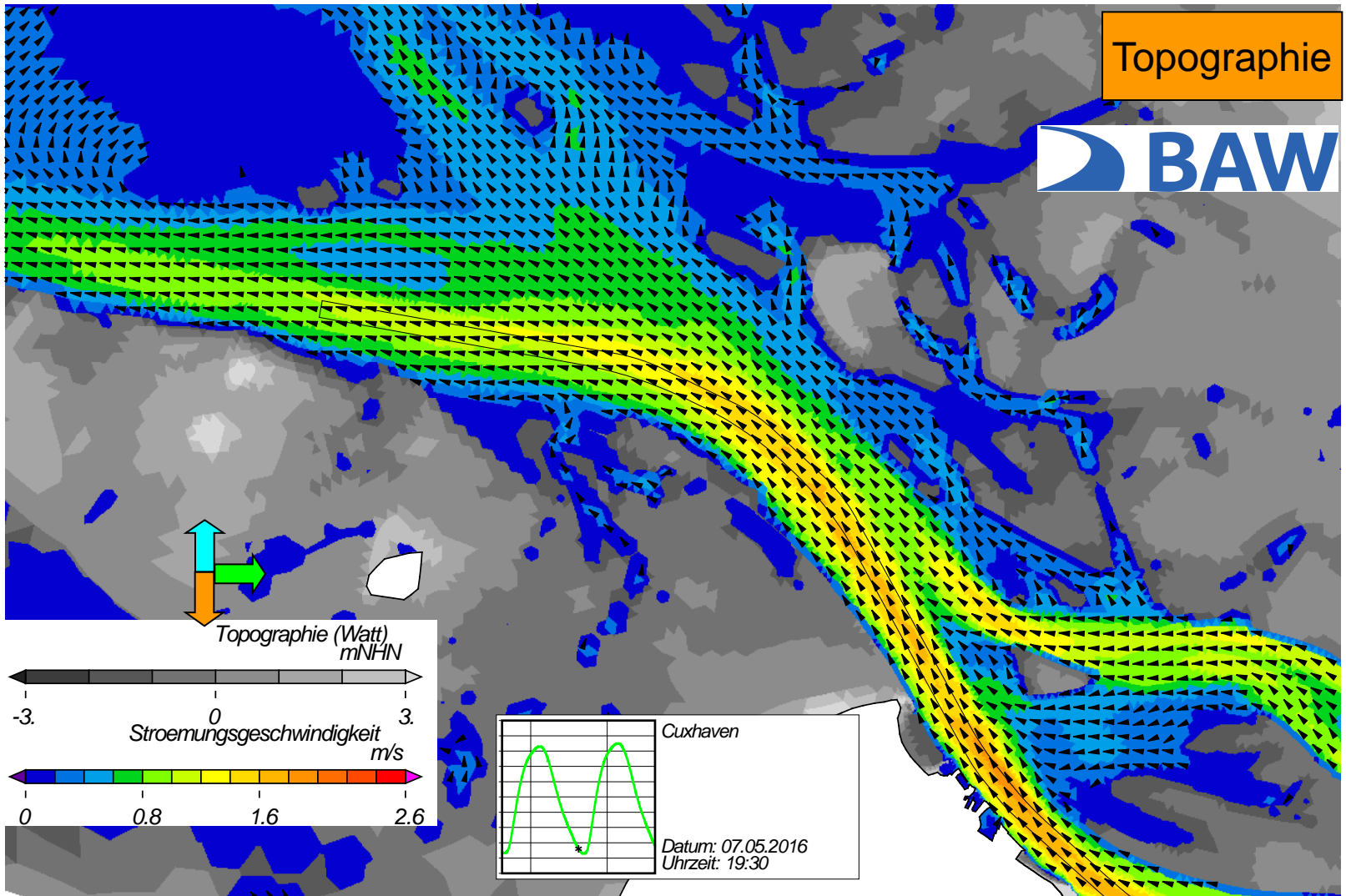
Topographie



USER: BAW-AK (Referat K3) FILE: hvview2d0027.cgm

Springtide - Stroemungsgeschwindigkeit

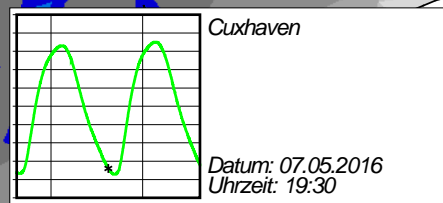
Topographie



Topographie (Watt)
mNHN



Stroemungsgeschwindigkeit
m/s



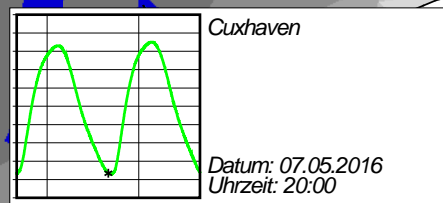
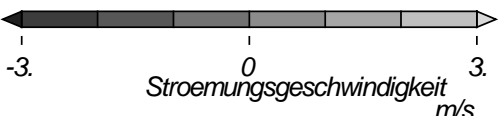
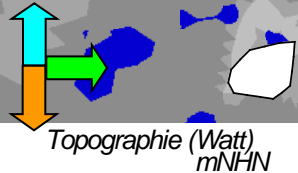
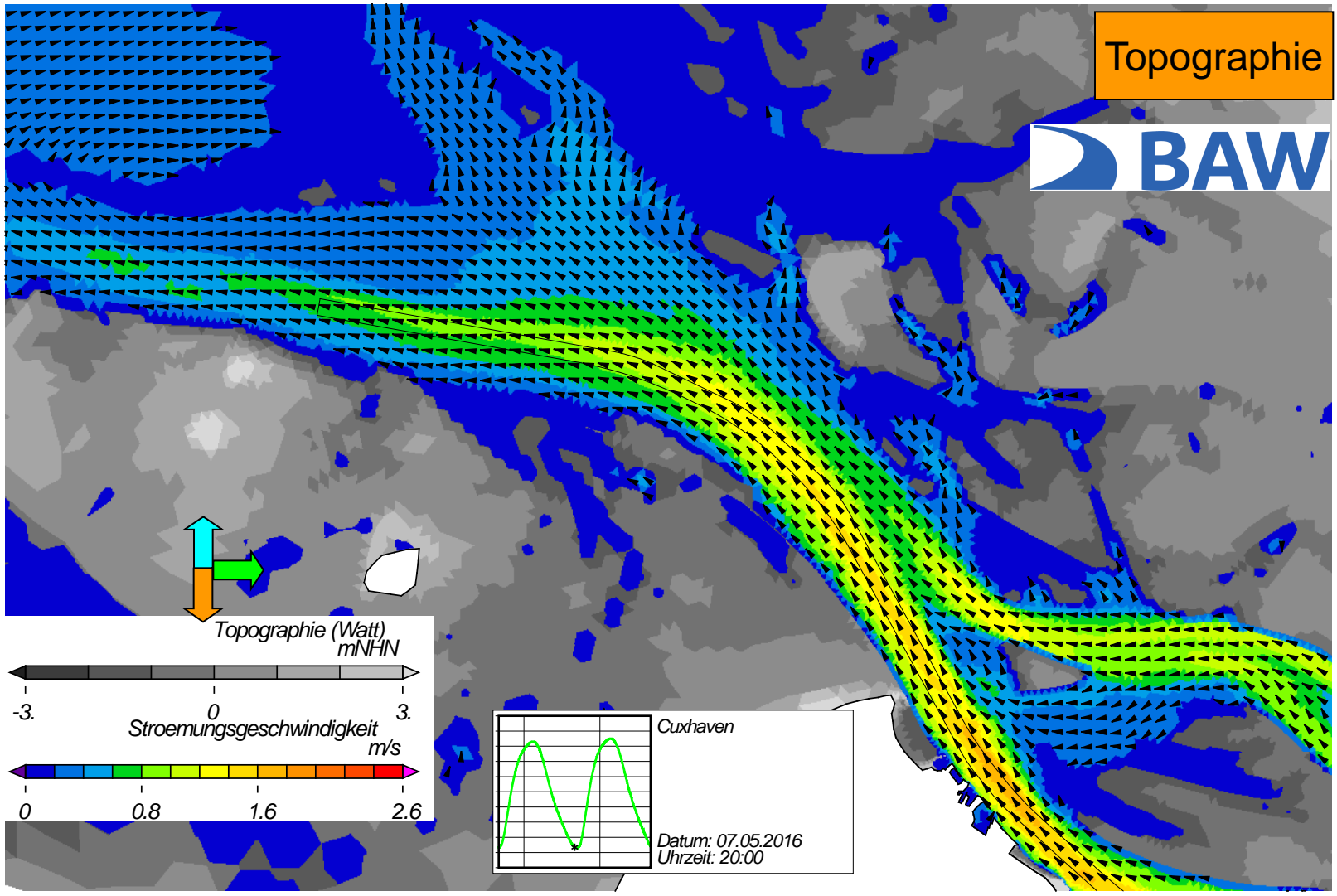
Cuxhaven

Datum: 07.05.2016
Uhrzeit: 19:30

USER: BAW-AK (Referat K3) FILE: hvlew2d0028.cgm

Springtide - Stroemungsgeschwindigkeit

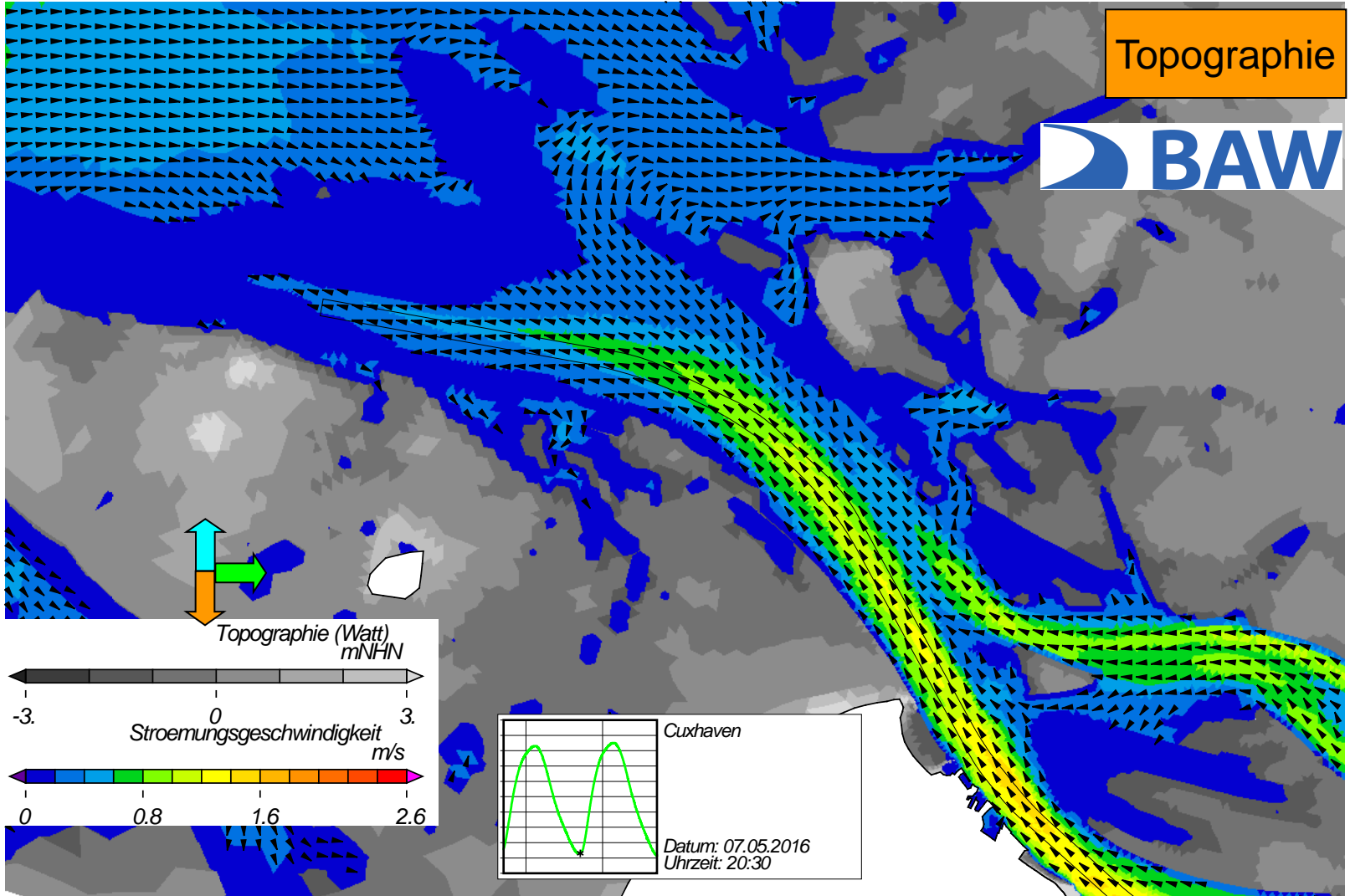
Topographie



USER: BAW-AK (Referat K3) FILE: hvlew2d0029.cgm

Springtide - Stroemungsgeschwindigkeit

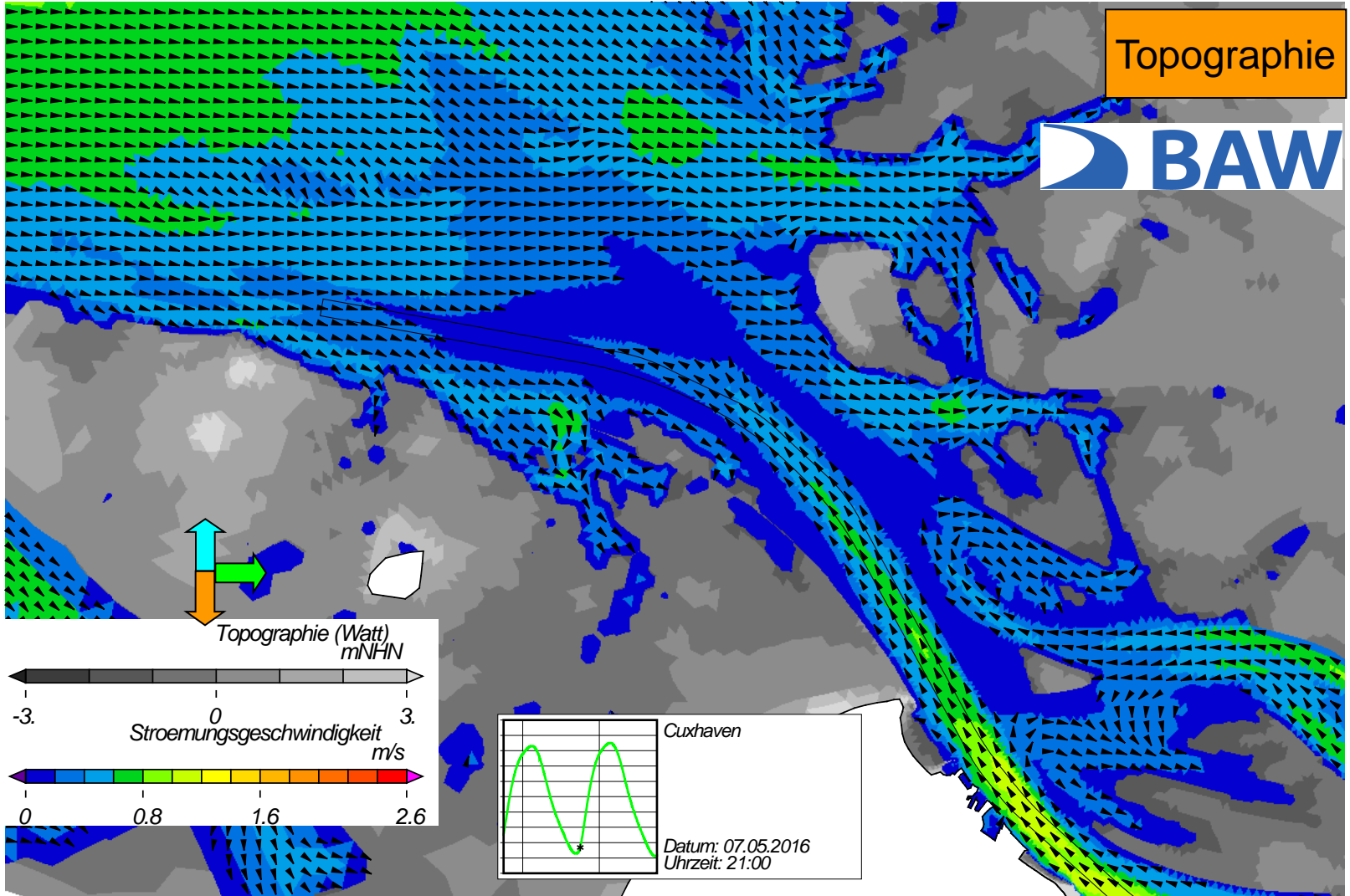
Topographie



USER: BAW-AK (Referat K3) FILE: hvlew2d0030.cgm

Springtide - Stroemungsgeschwindigkeit

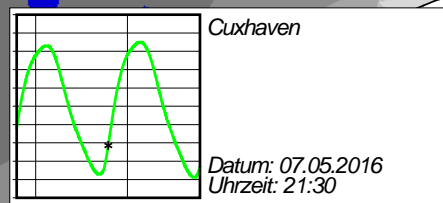
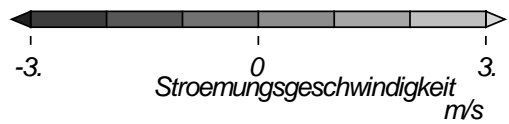
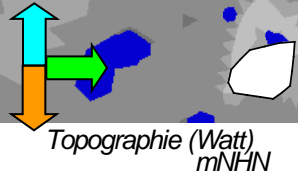
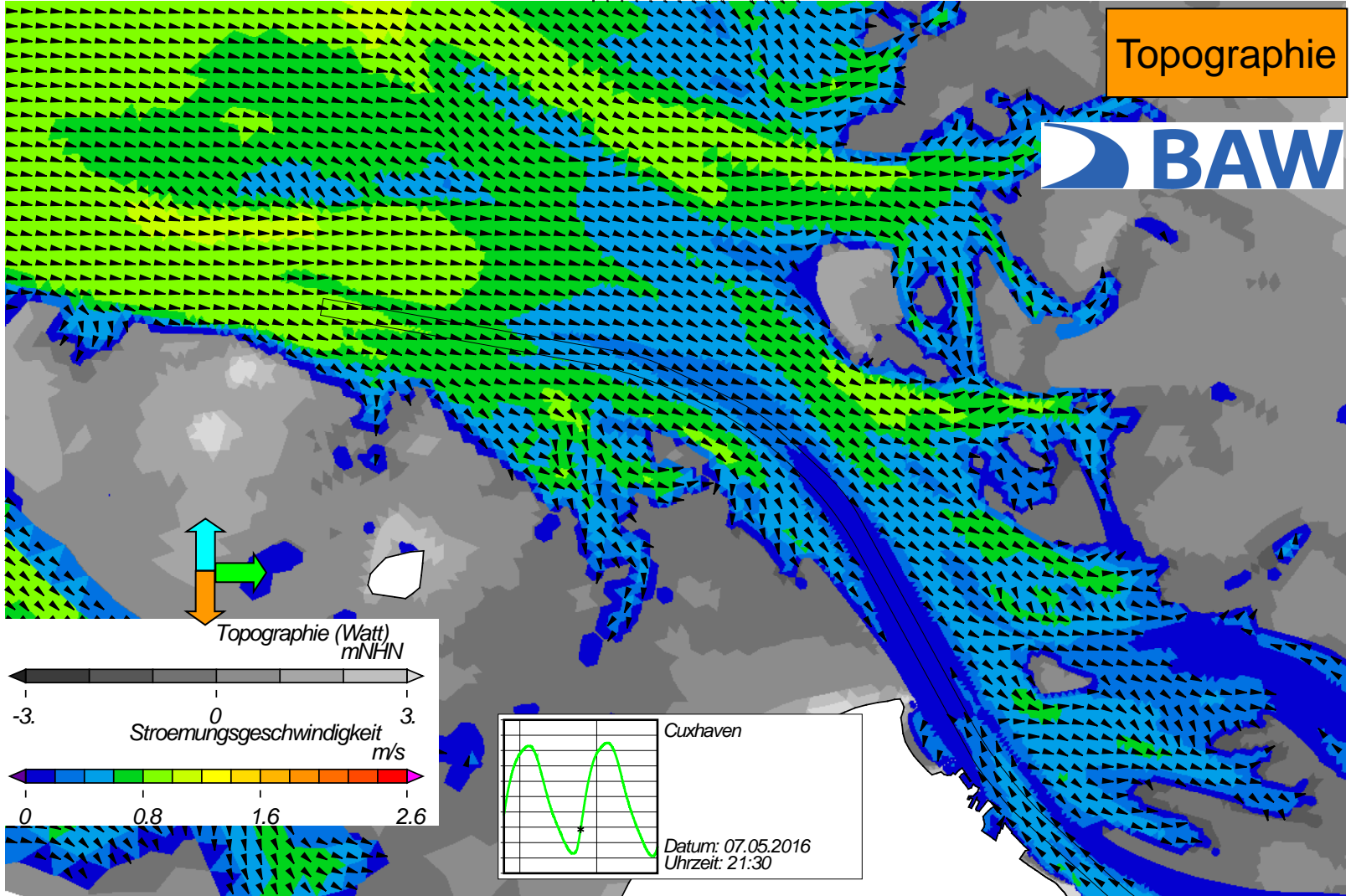
Topographie



USER: BAW-AK (Referat K3) FILE: hvlew2d0031.cgm

Springtide - Stroemungsgeschwindigkeit

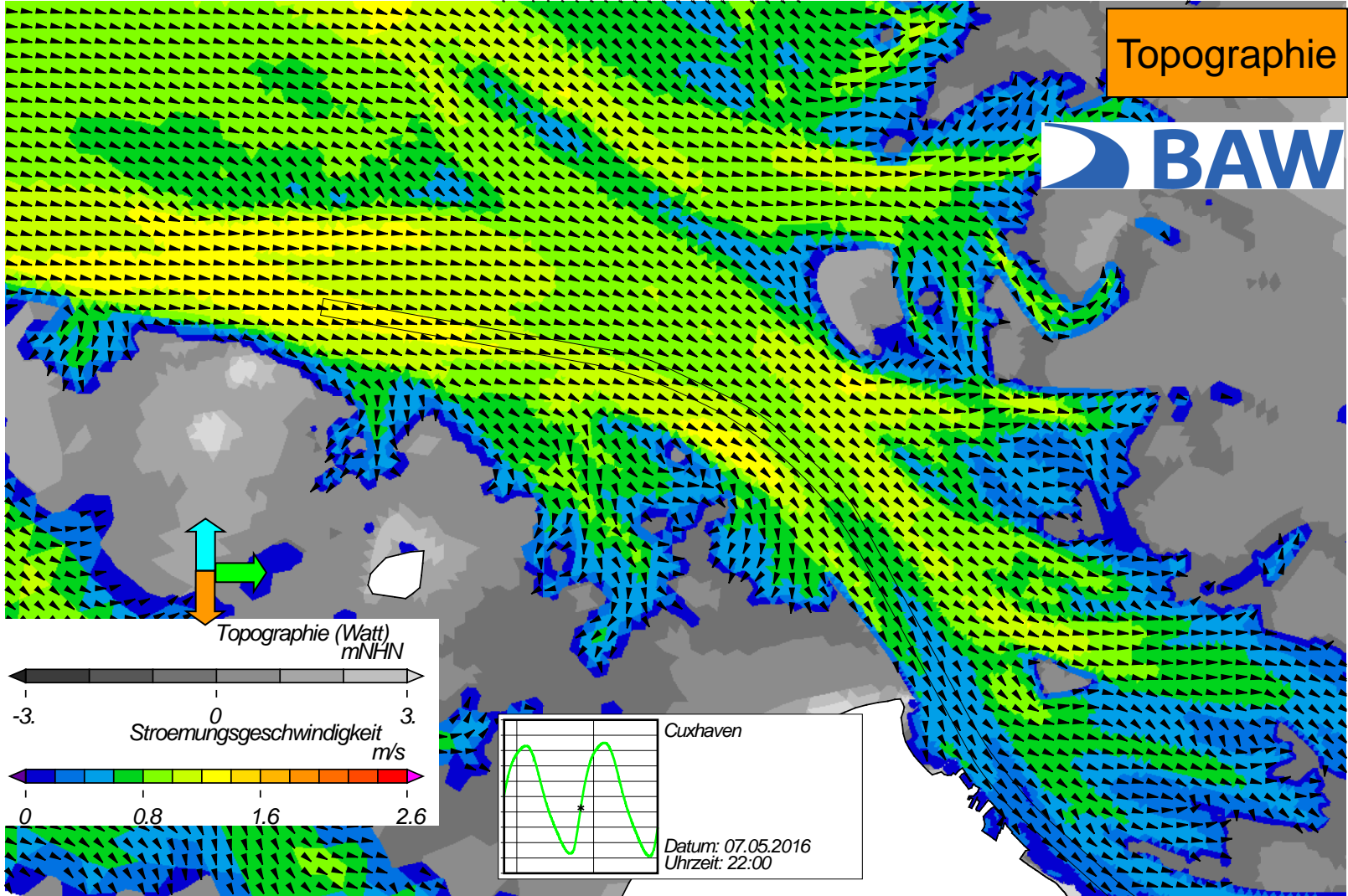
Topographie



USER: BAW-AK (Referat K3) FILE: hvlew2d0032.cgm

Springtide - Stroemungsgeschwindigkeit

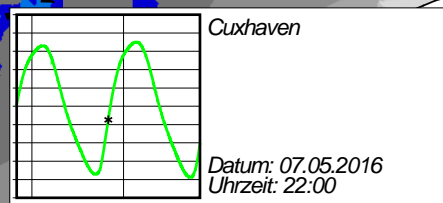
Topographie



Topographie (Watt)
mNHN



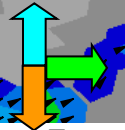
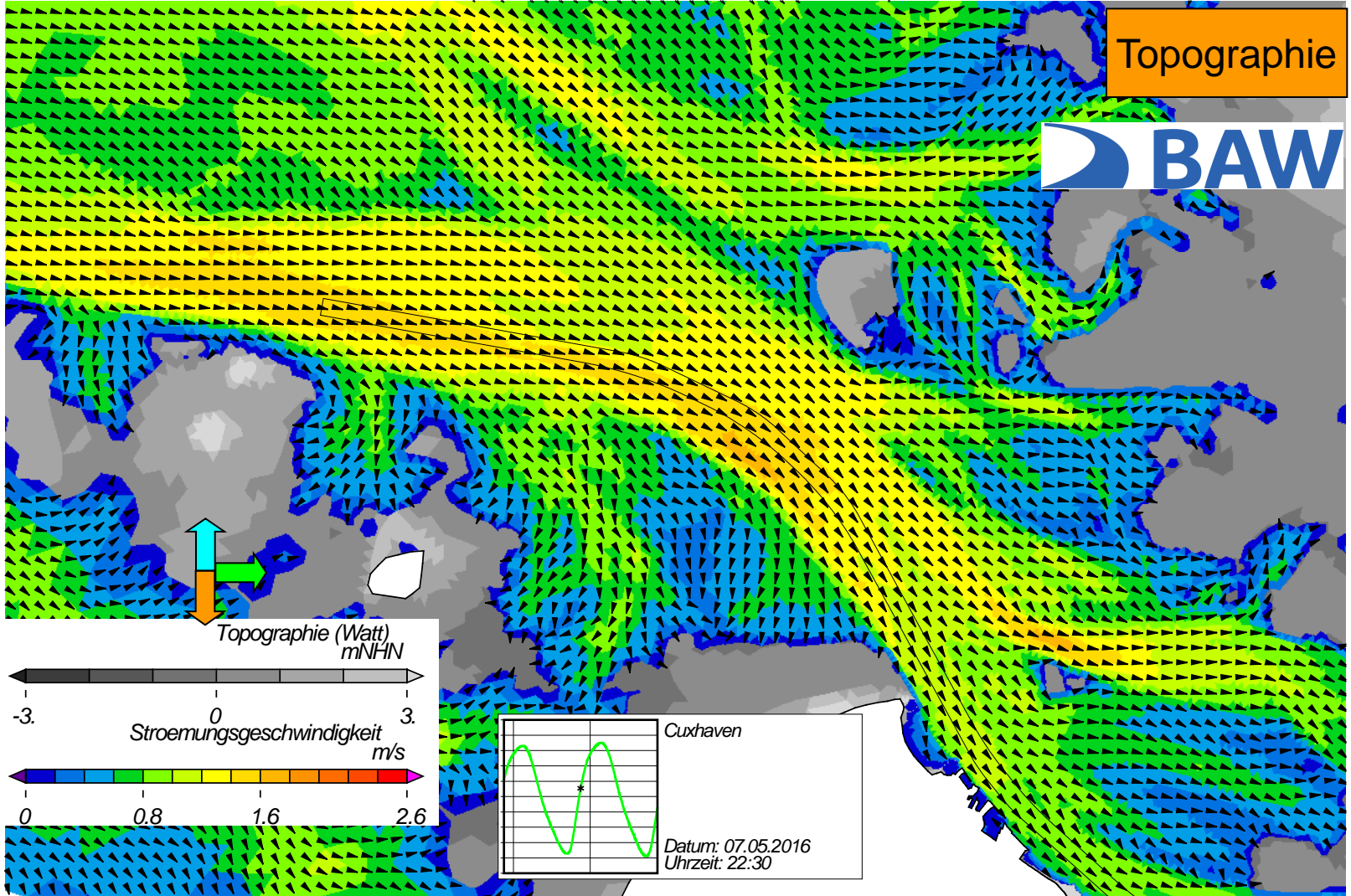
Stroemungsgeschwindigkeit
m/s



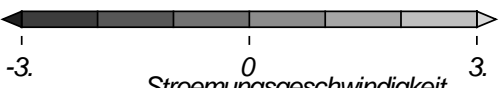
USER: BAW-AK (Referat K3) FILE: hvlew2d0033.cgm

Springtide - Stroemungsgeschwindigkeit

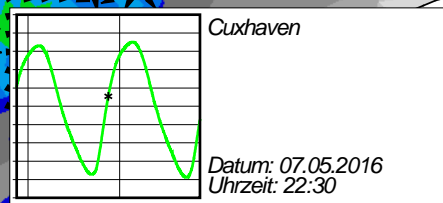
Topographie



Topographie (Watt)
mNHN



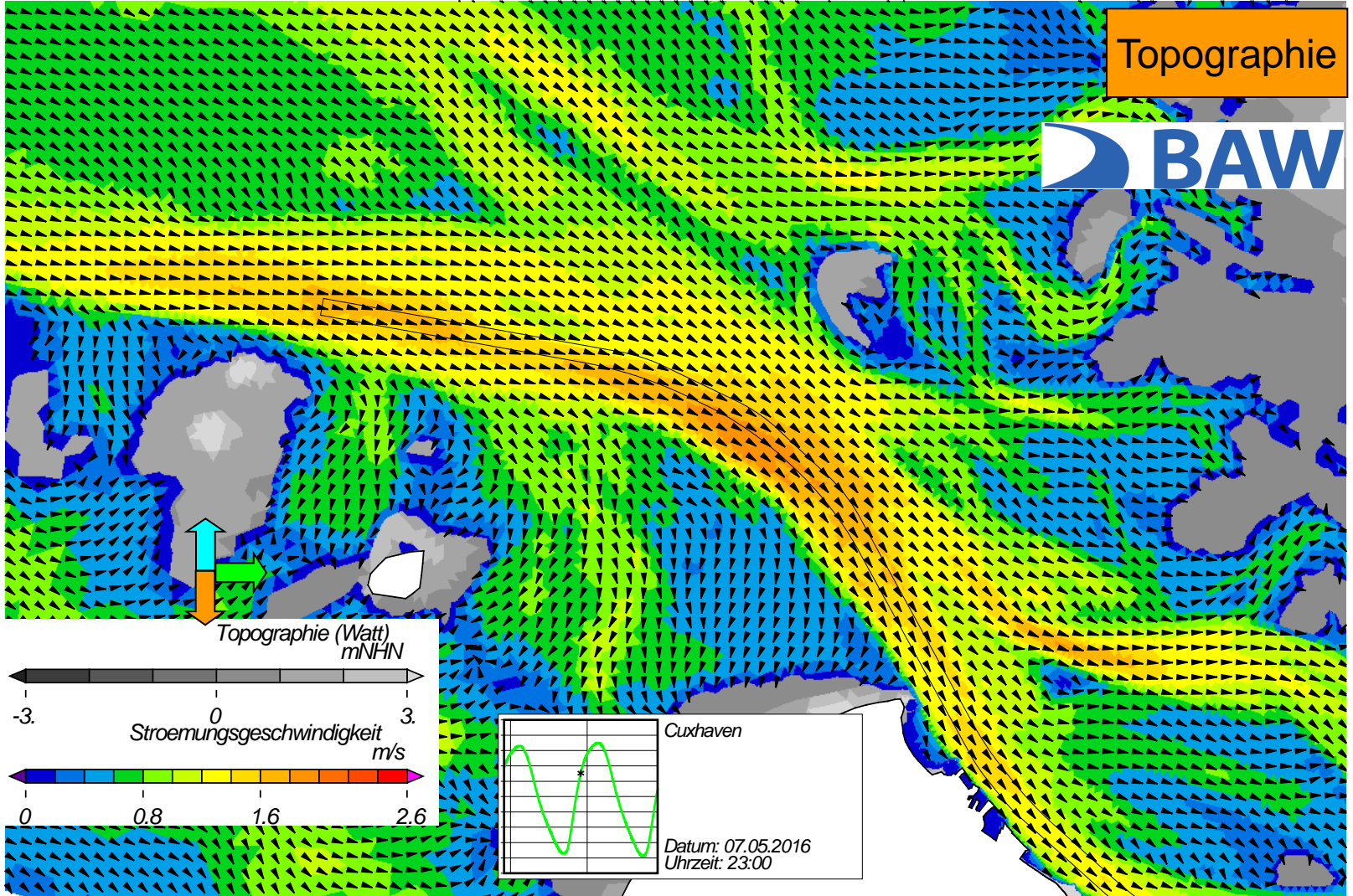
Stroemungsgeschwindigkeit
m/s



USER: BAW-AK (Referat K3) FILE: hvlew2d0034.cgm

Springtide - Stroemungsgeschwindigkeit

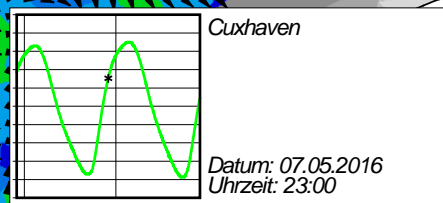
Topographie



Topographie (Watt)
mNHN



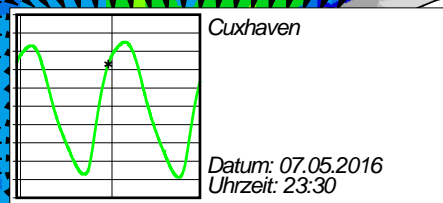
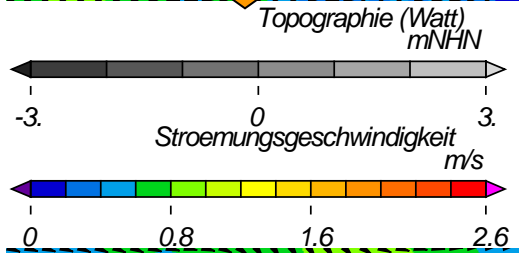
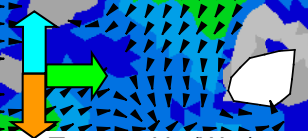
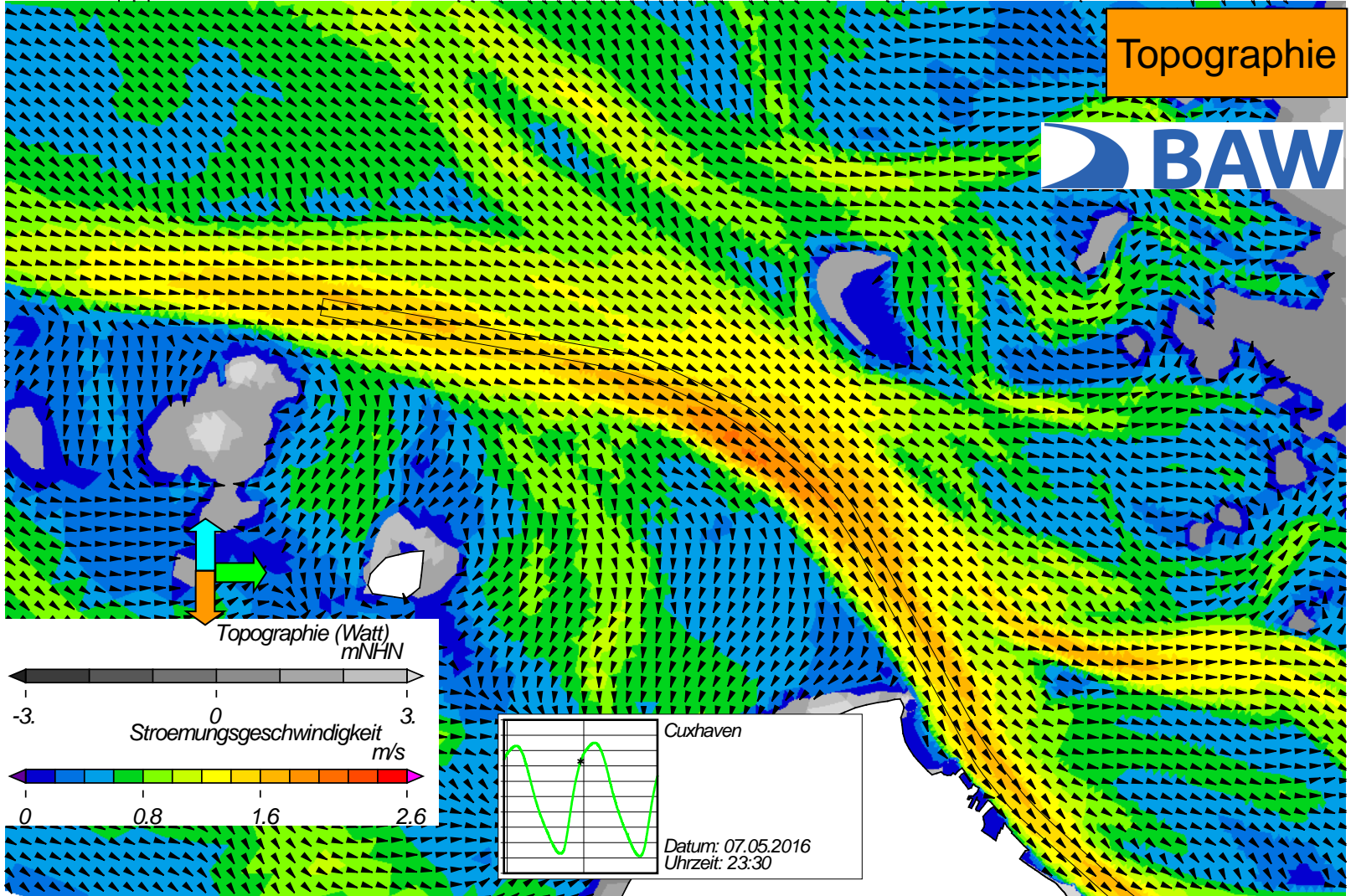
Stroemungsgeschwindigkeit
m/s



USER: BAW-AK (Referat K3) FILE: hvlew2d0035.cgm

Springtide - Stroemungsgeschwindigkeit

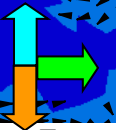
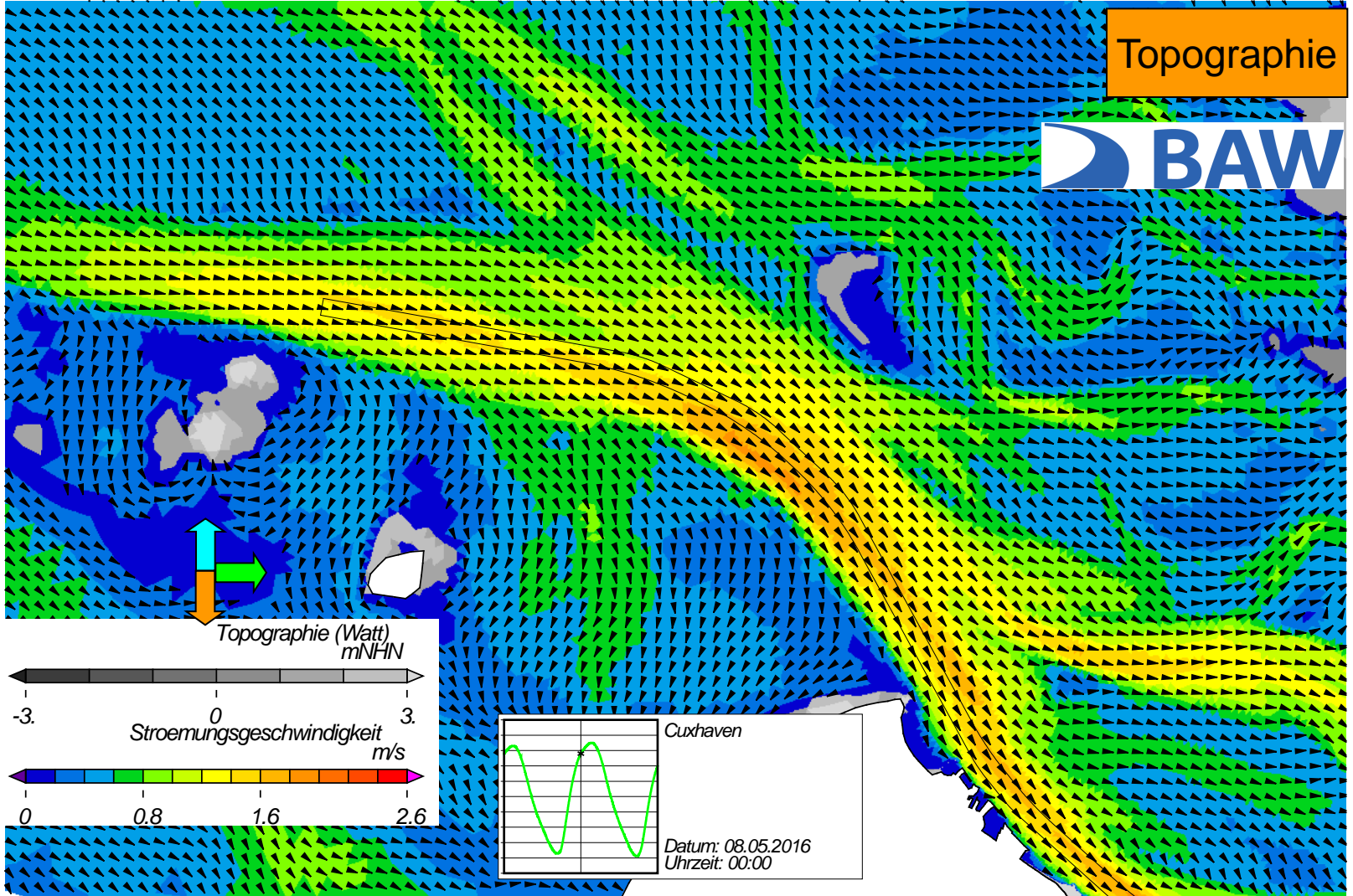
Topographie



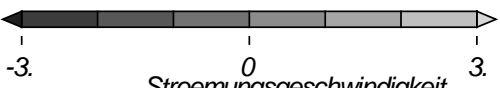
USER: BAW-AK (Referat K3) FILE: hvlew2d0036.cgm

Springtide - Stroemungsgeschwindigkeit

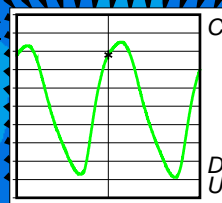
Topographie



Topographie (Watt)
mNHN



Stroemungsgeschwindigkeit
m/s



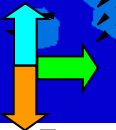
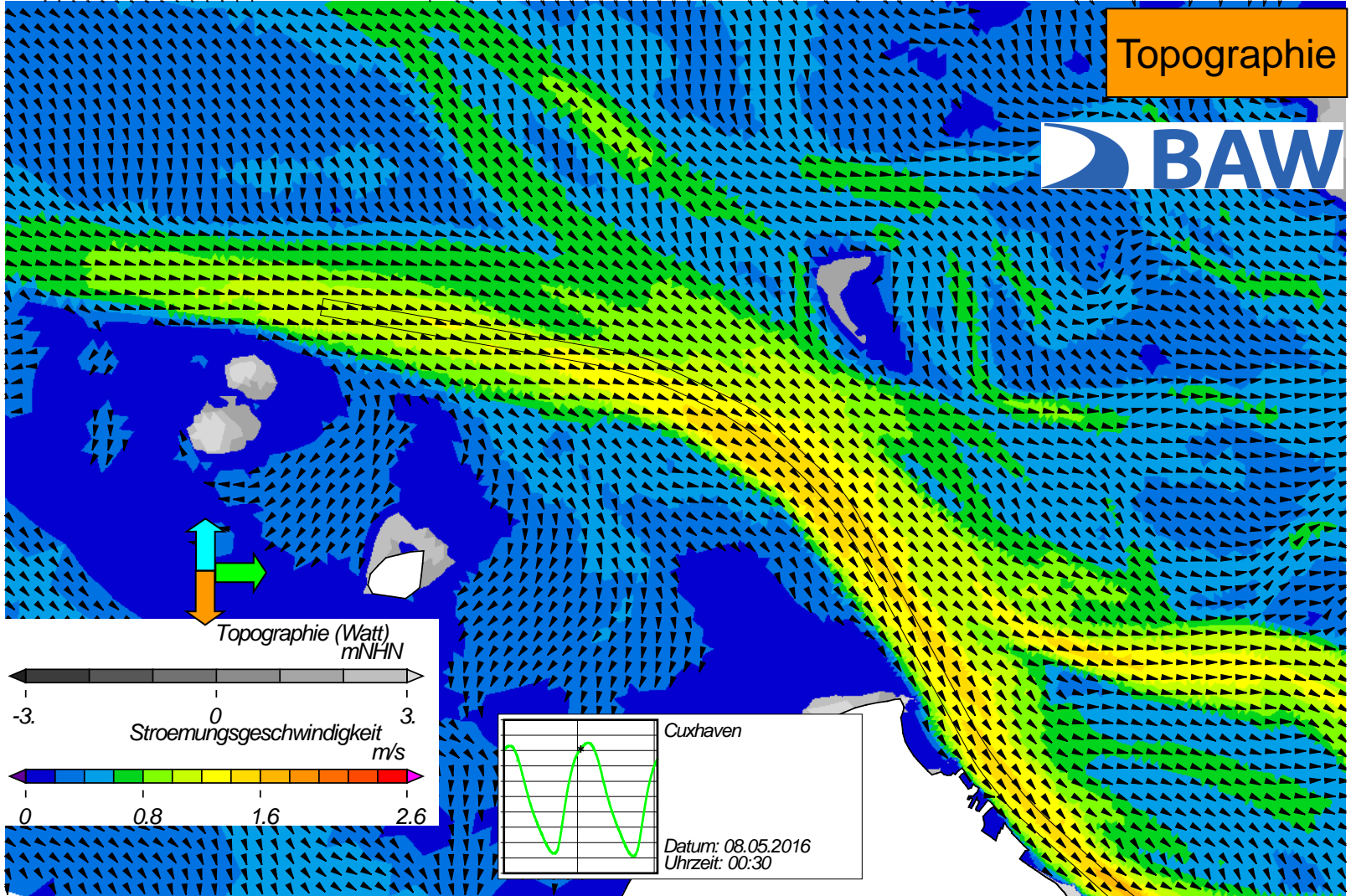
Cuxhaven

Datum: 08.05.2016
Uhrzeit: 00:00

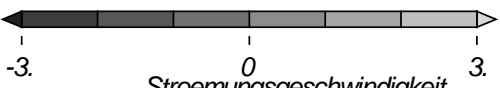
USER: BAW-AK (Referat K3) FILE: hvlew2d0037.cgm

Springtide - Stroemungsgeschwindigkeit

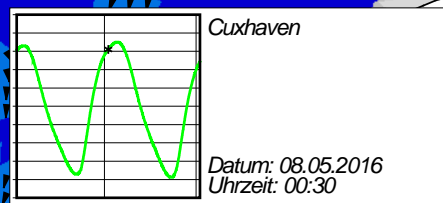
Topographie



Topographie (Watt)
mNHN



Stroemungsgeschwindigkeit
m/s



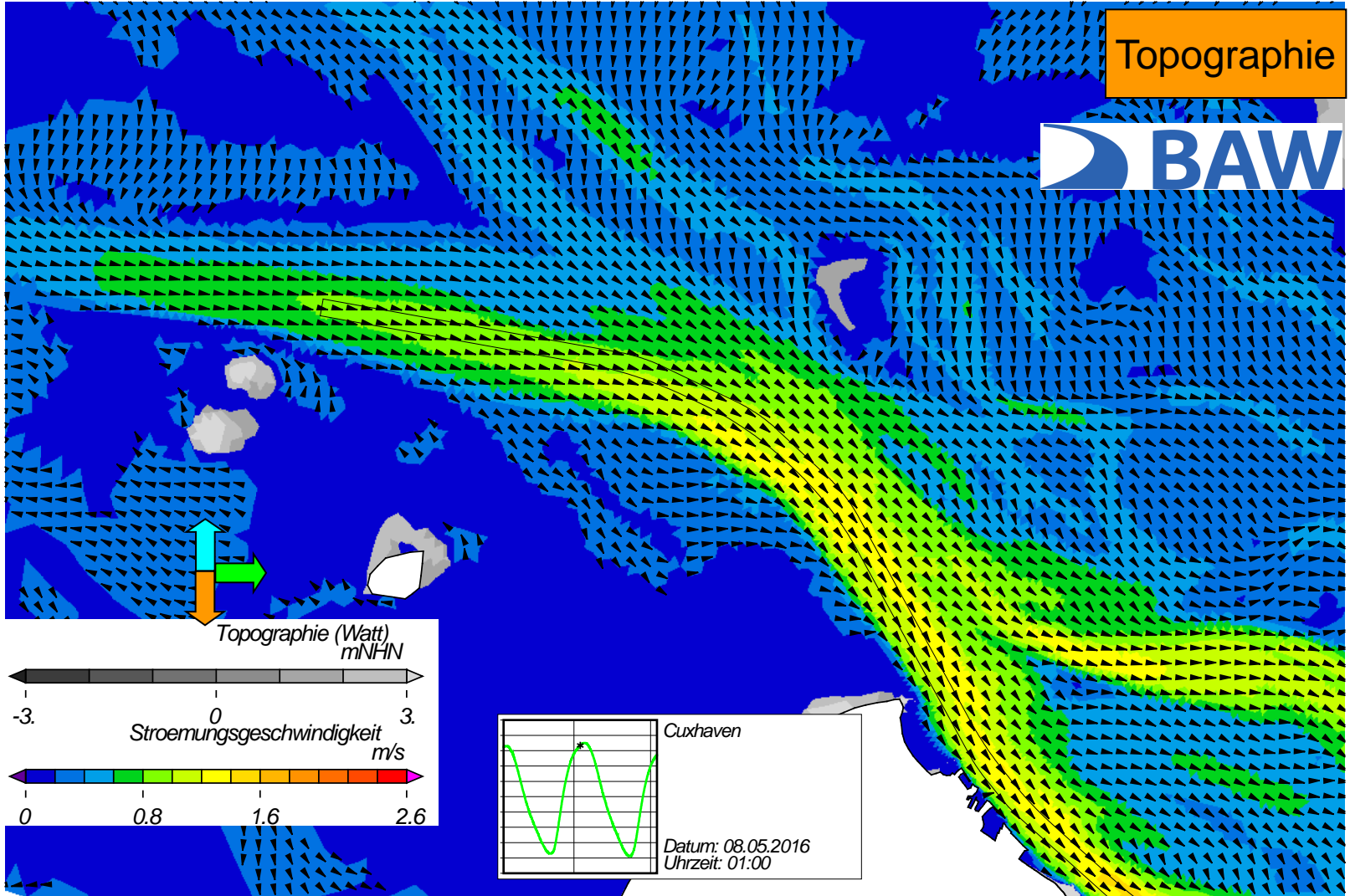
Cuxhaven

Datum: 08.05.2016
Uhrzeit: 00:30

USER: BAW-AK (Referat K3) FILE: hvlew2d0038.cgm

Springtide - Stroemungsgeschwindigkeit

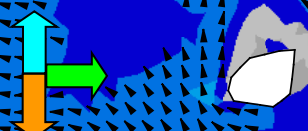
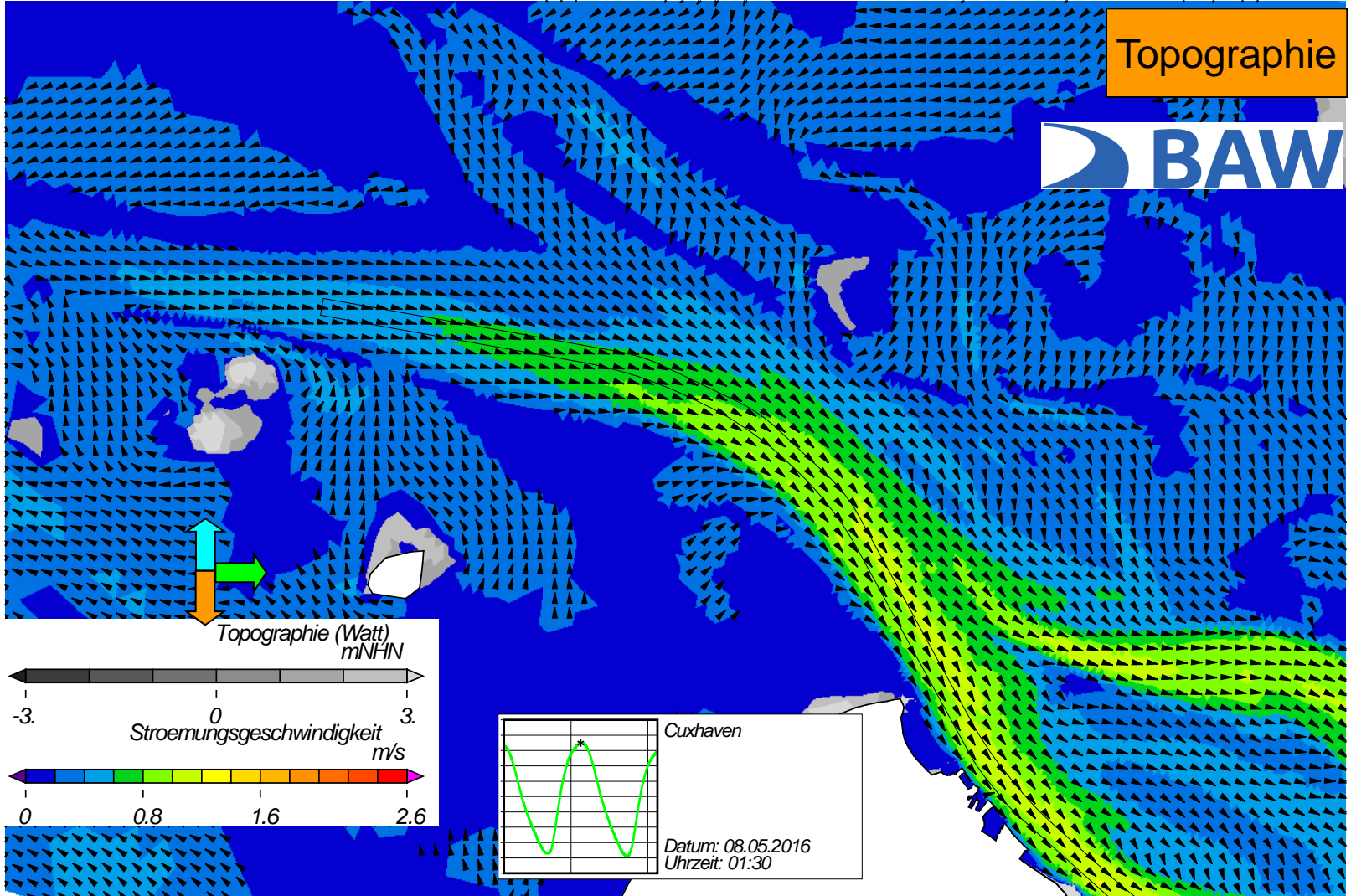
Topographie



USER: BAW-AK (Referat K3) FILE: hvlew2d0039.cgim

Springtide - Stroemungsgeschwindigkeit

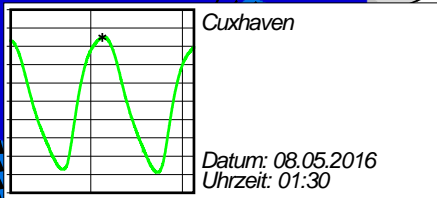
Topographie



Topographie (Watt)
mNHN



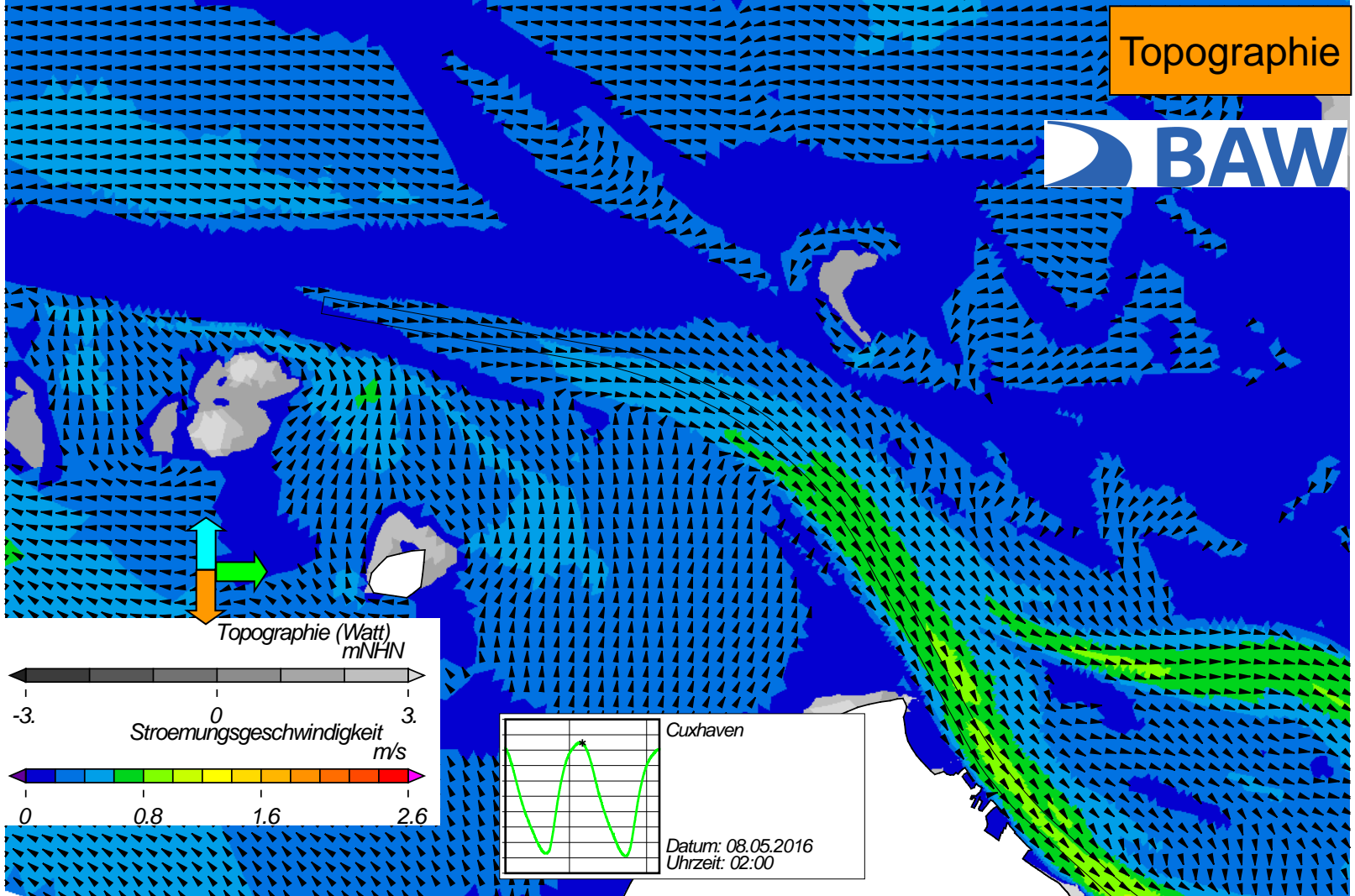
Stroemungsgeschwindigkeit
m/s



USER: BAW-AK (Referat K3) FILE: hvlew2d0040.cgm

Springtide - Stroemungsgeschwindigkeit


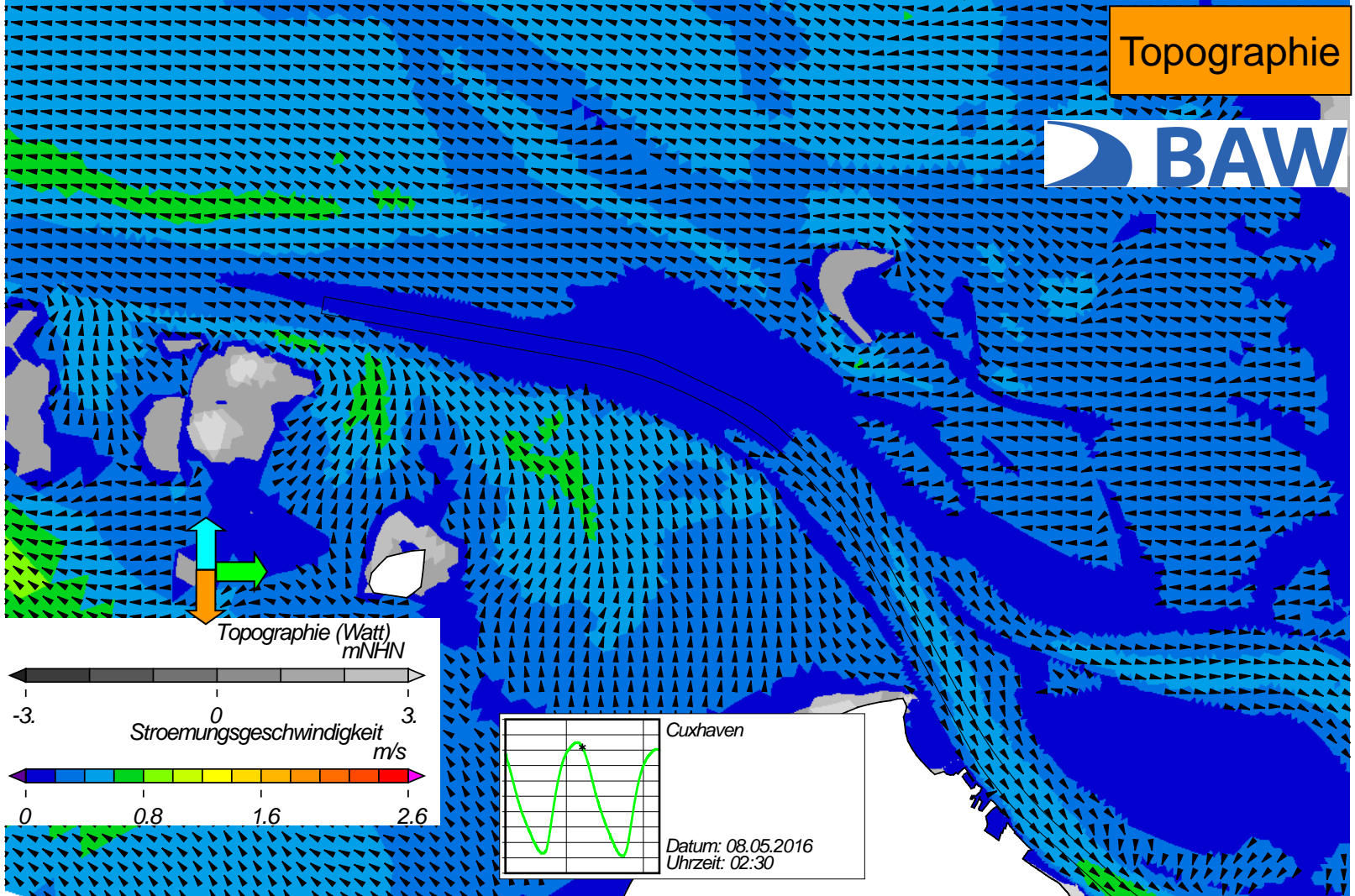
Topographie



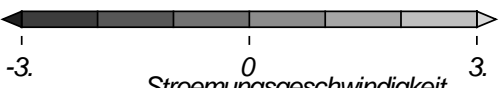
USER: BAW-AK (Referat K3) FILE: hview2d0041.cgm

Springtide - Stroemungsgeschwindigkeit

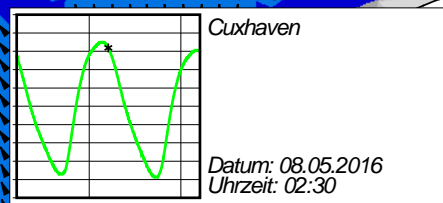
Topographie



Topographie (Watt)
mNHN



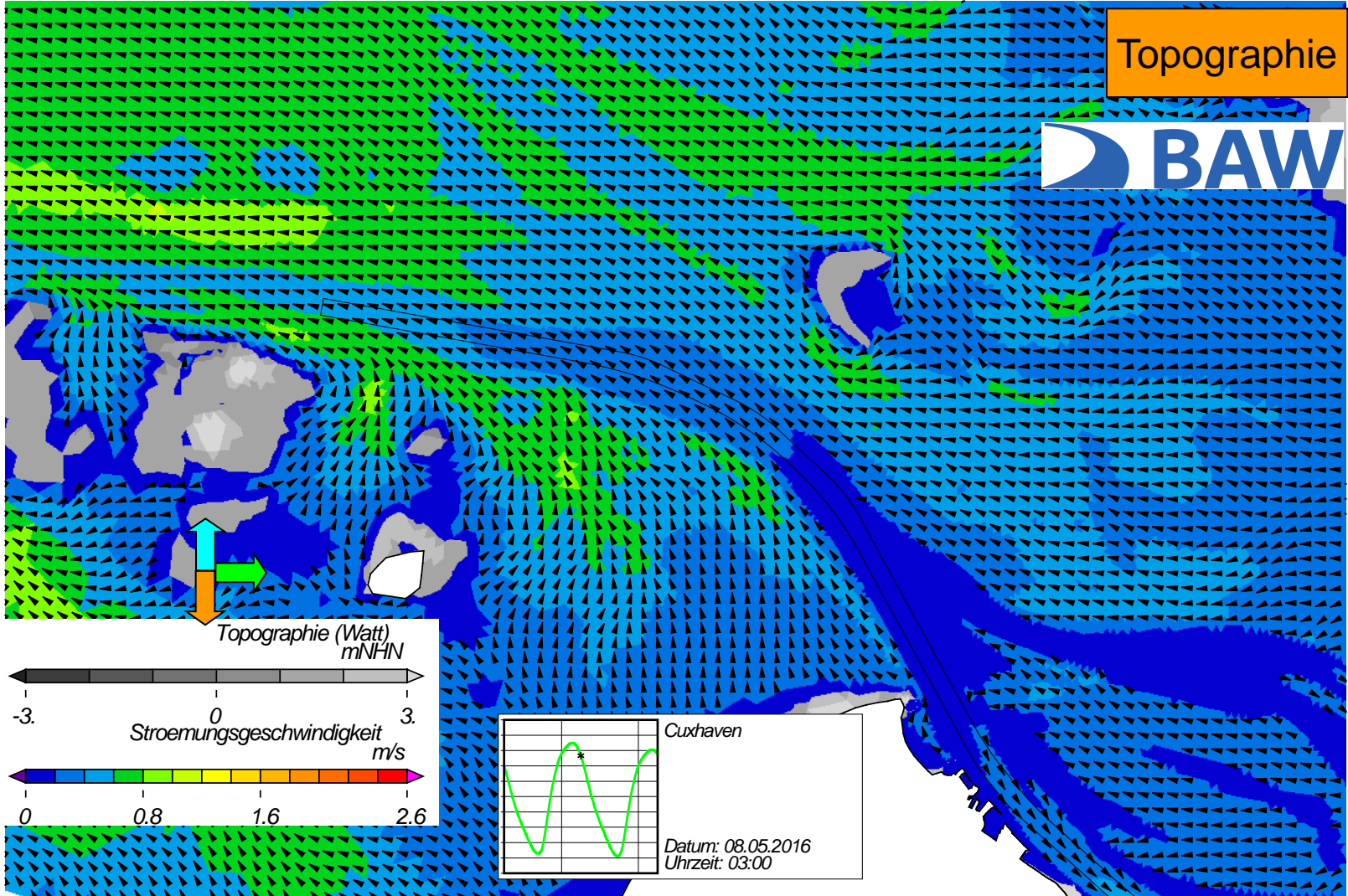
Stroemungsgeschwindigkeit
m/s



USER: BAW-AK (Referat K3) FILE: hvlew2d0042.cgm

Springtide - Stroemungsgeschwindigkeit

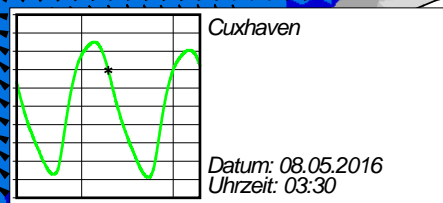
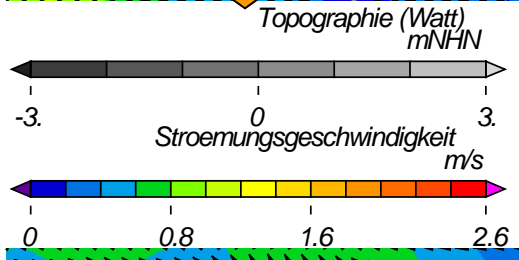

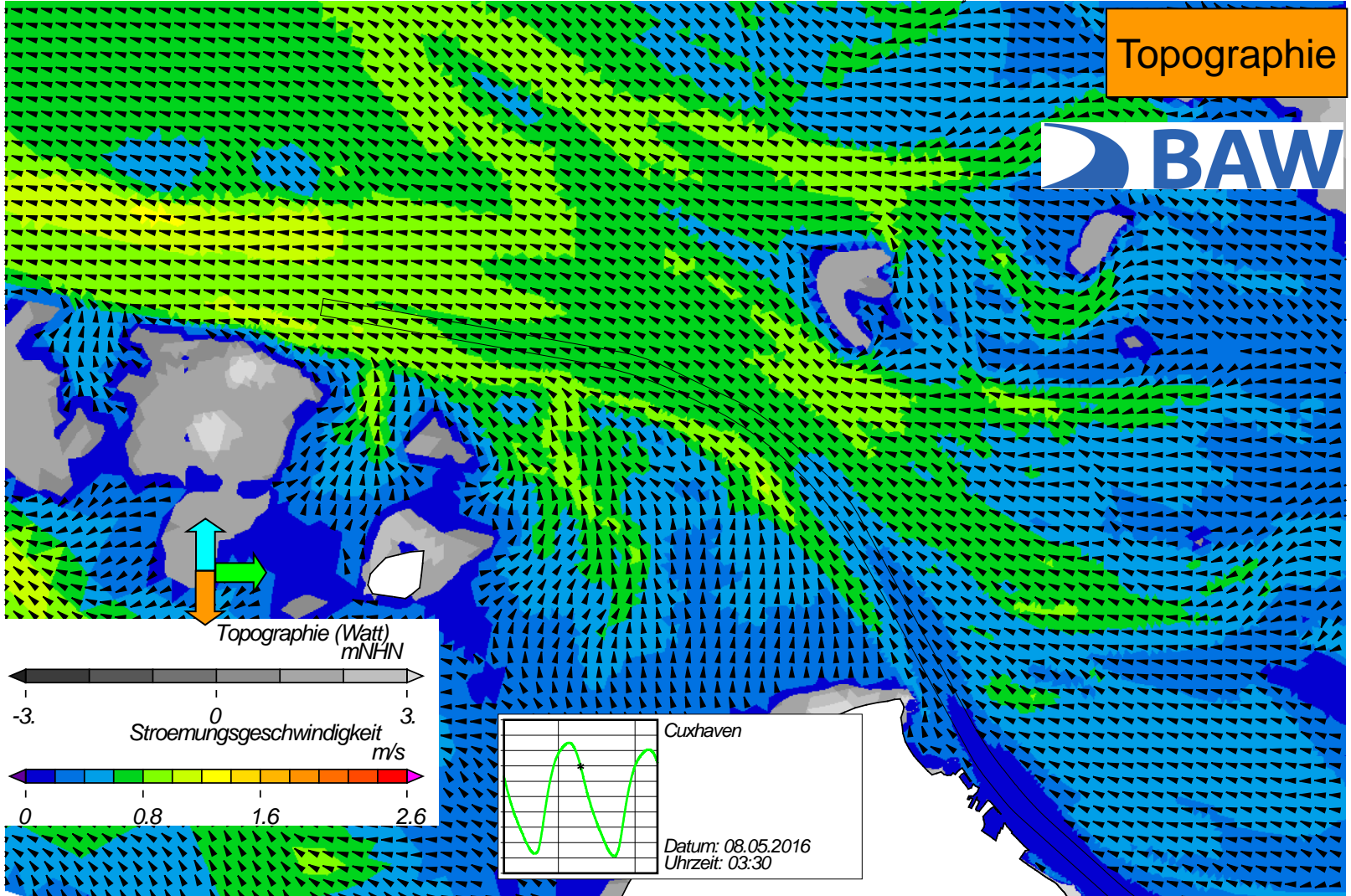
Topographie



USER: BAW-AK (Referat K3) FILE: hvlew2d0043.cgm

Springtide - Stroemungsgeschwindigkeit

Topographie

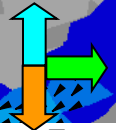
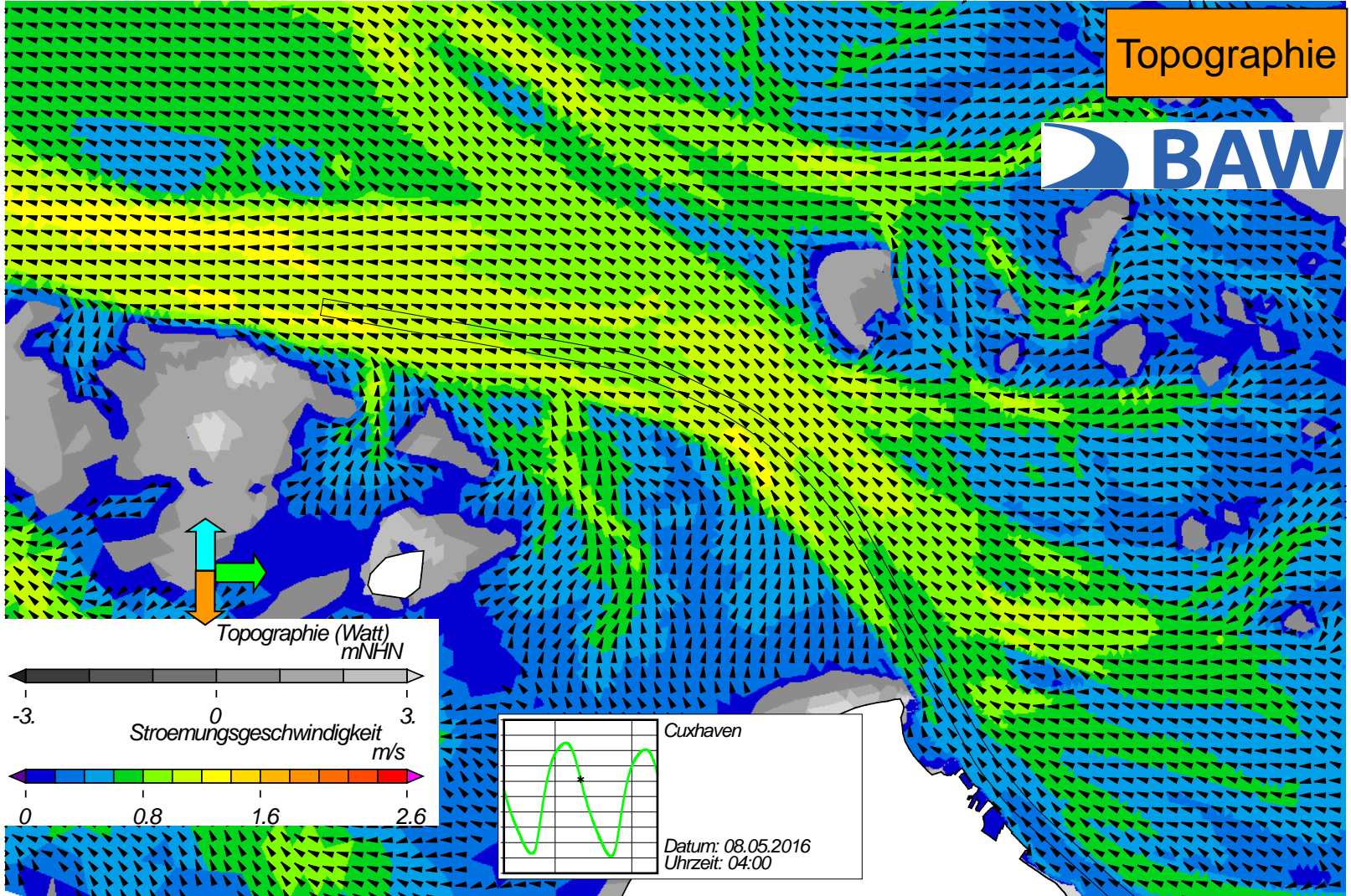


Cuxhaven
Datum: 08.05.2016
Uhrzeit: 03:30

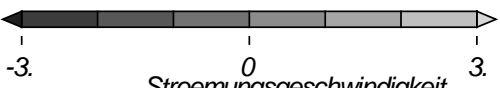
USER: BAW-AK (Referat K3) FILE: hvlew2d0044.cgm

Springtide - Stroemungsgeschwindigkeit

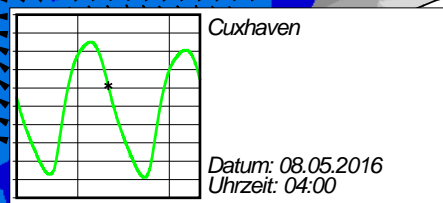
Topographie



Topographie (Watt)
mNHN



Stroemungsgeschwindigkeit
m/s



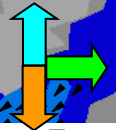
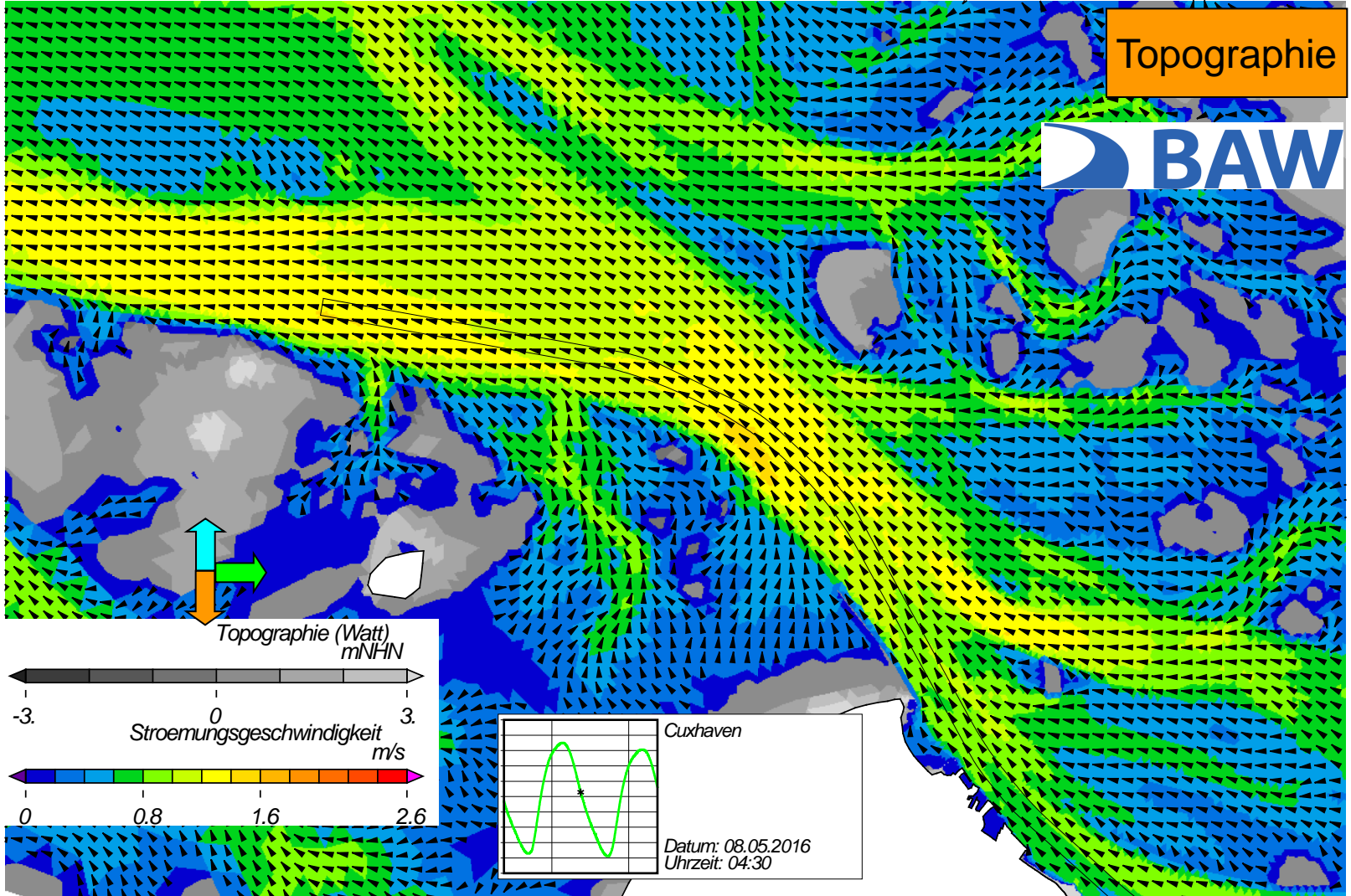
Cuxhaven

Datum: 08.05.2016
Uhrzeit: 04:00

USER: BAW-AK (Referat K3) FILE: hvlew2d0045.cgm

Springtide - Stroemungsgeschwindigkeit

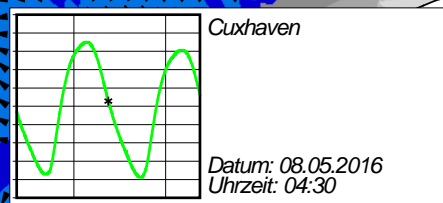
Topographie



Topographie (Watt)
mNHN



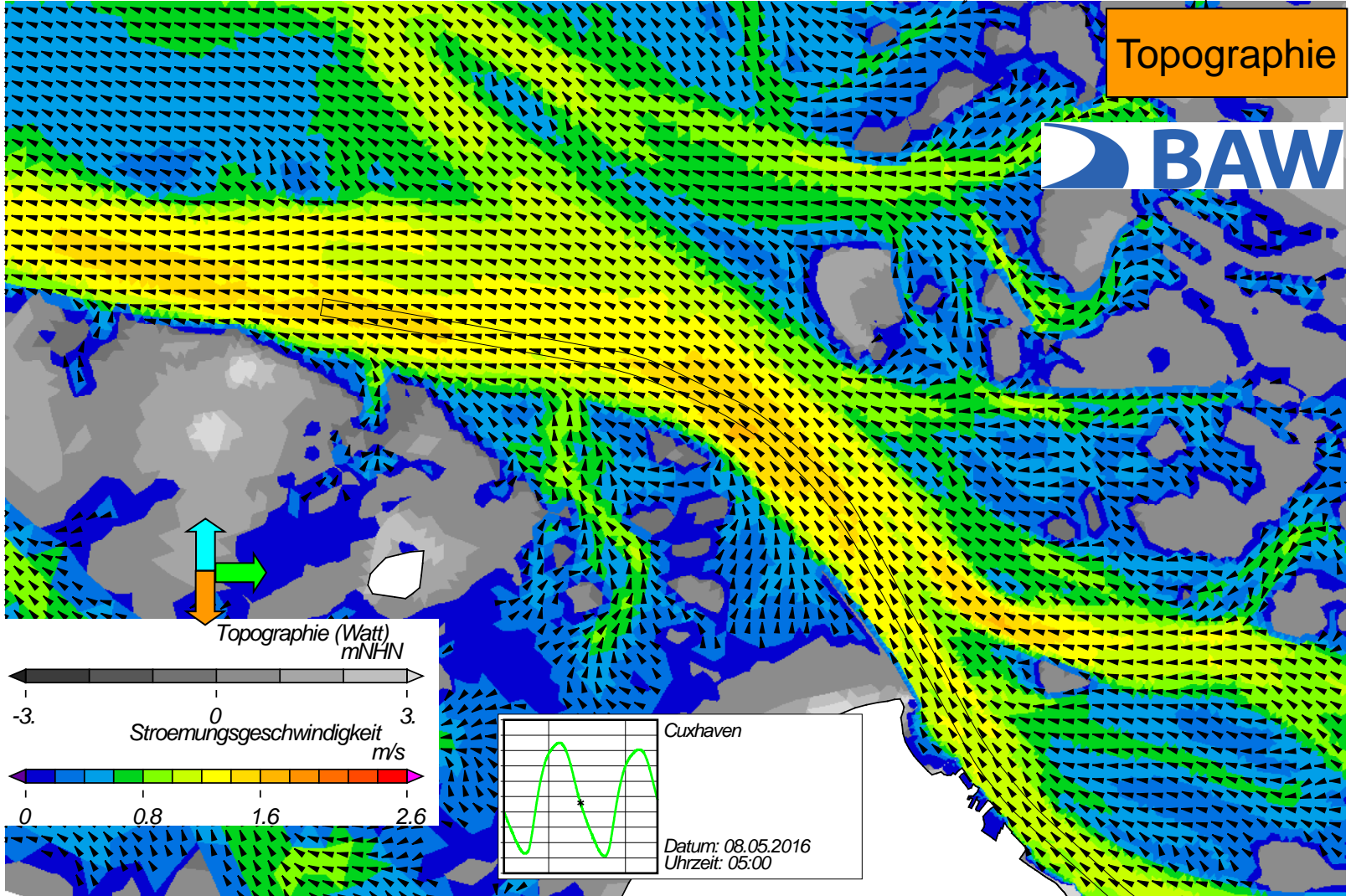
Stroemungsgeschwindigkeit
m/s



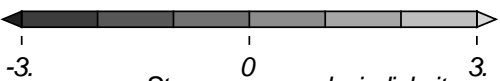
USER: BAW-AK (Referat K3) FILE: hvlew2d0046.cgm

Springtide - Stroemungsgeschwindigkeit

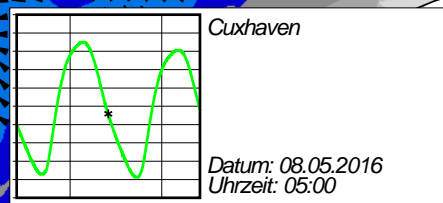
Topographie



Topographie (Watt)
mNHN



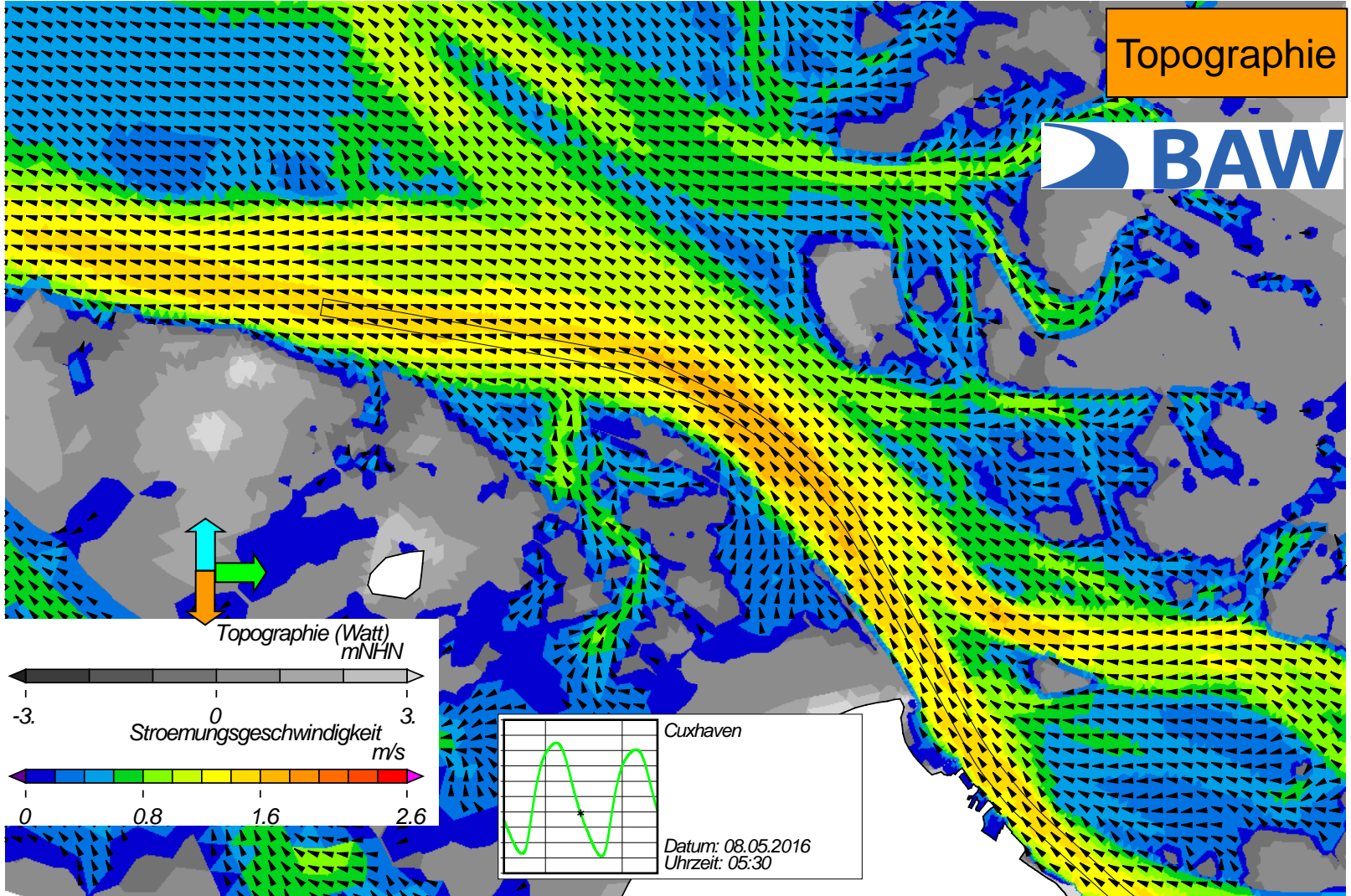
Stroemungsgeschwindigkeit
m/s



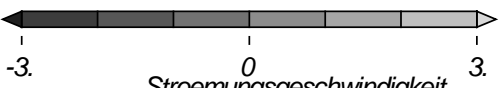
USER: BAW-AK (Referat K3) FILE: hvlew2d0047.cgm

Springtide - Stroemungsgeschwindigkeit

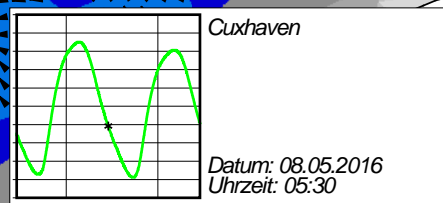
Topographie



Topographie (Watt)
mNHN



Stroemungsgeschwindigkeit
m/s

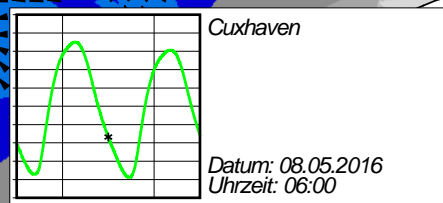
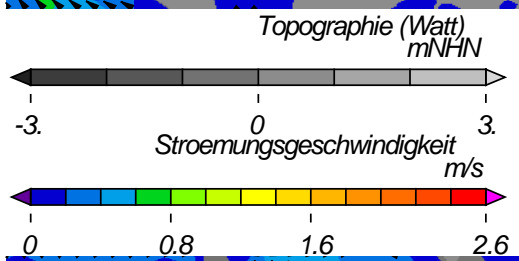
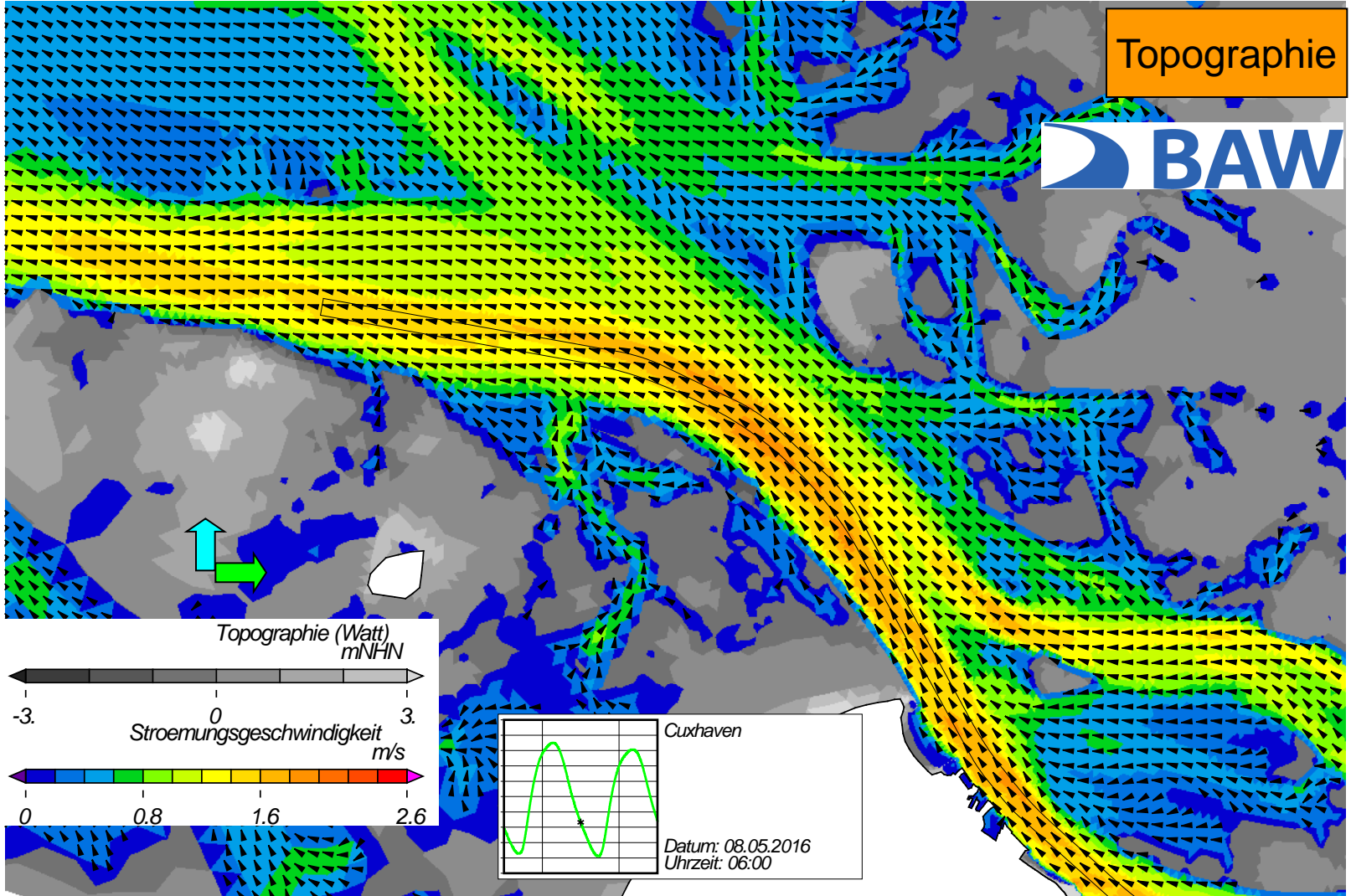


Datum: 08.05.2016
Uhrzeit: 05:30

USER: BAW-AK (Referat K3) FILE: hvlew2d0048.cgm

Springtide - Stroemungsgeschwindigkeit

Topographie

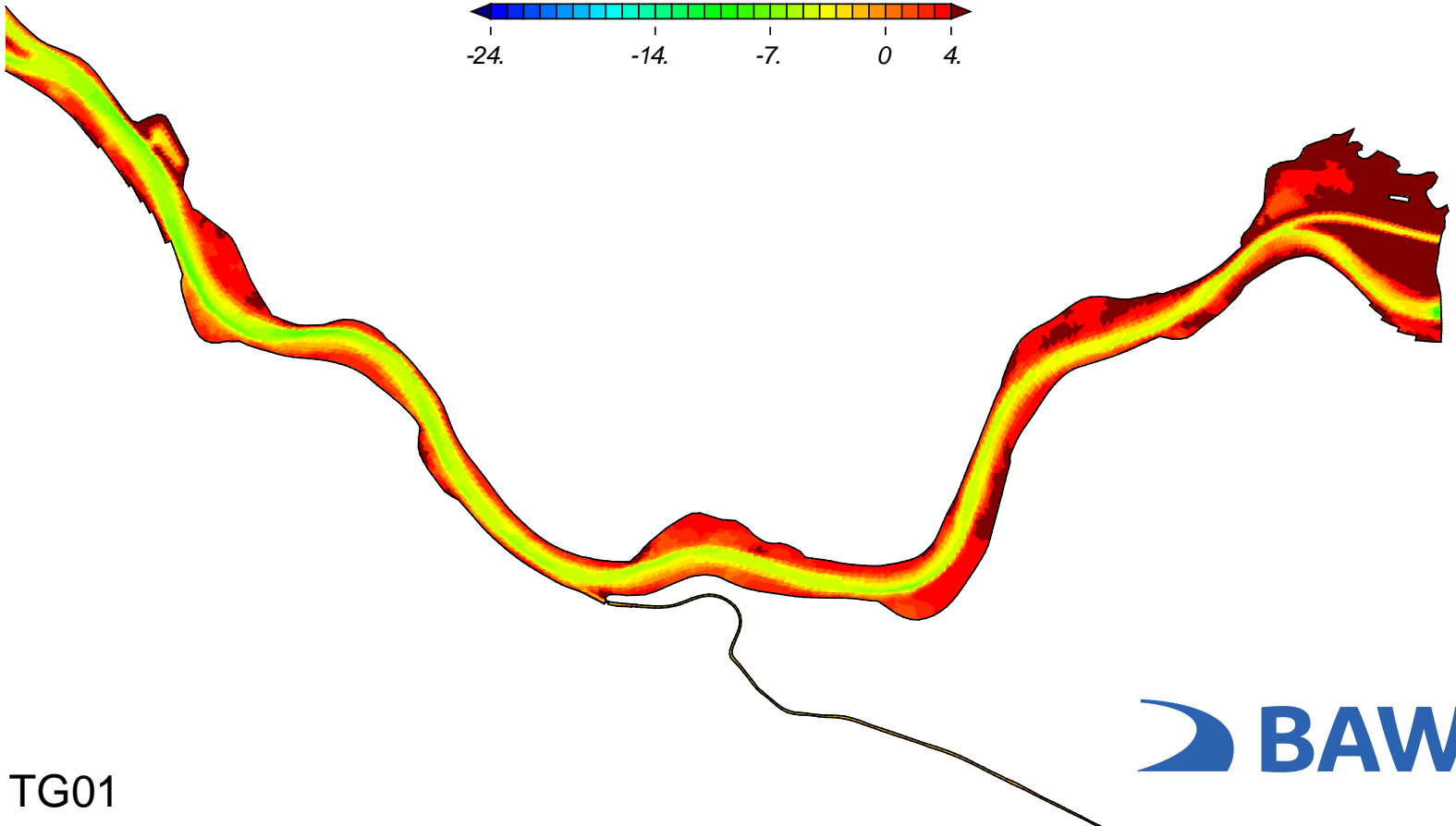


USER: BAW-AK (Referat K3) FILE: hvlew2d0001.cgm

IST_2016 - Topographie

zurück

Topographie
mNHN

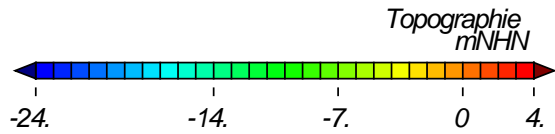
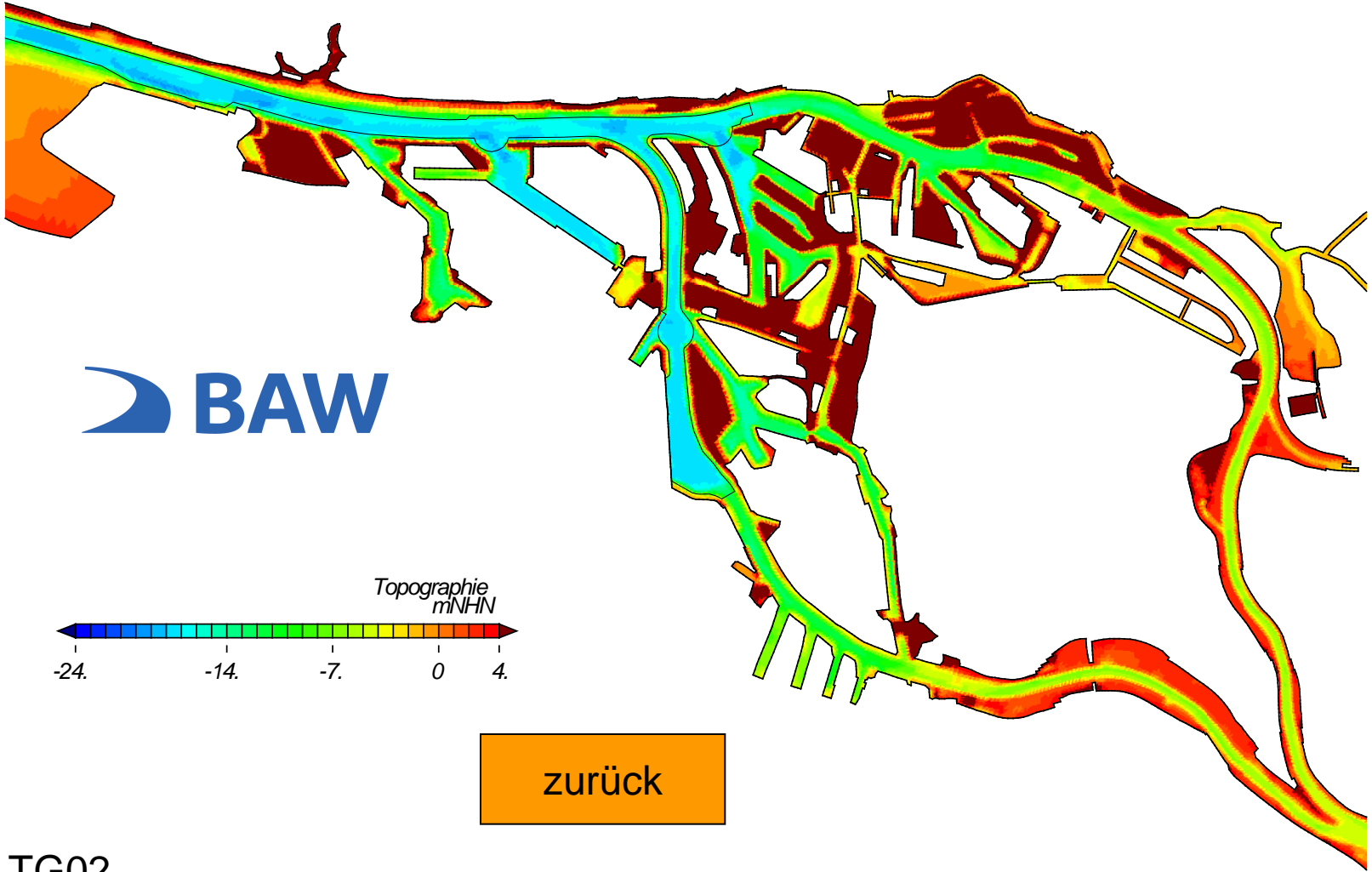


USER: BAW-AK (Referat K3) FILE: hview2d0002.cgm

TG01



IST_2016 - Topographie

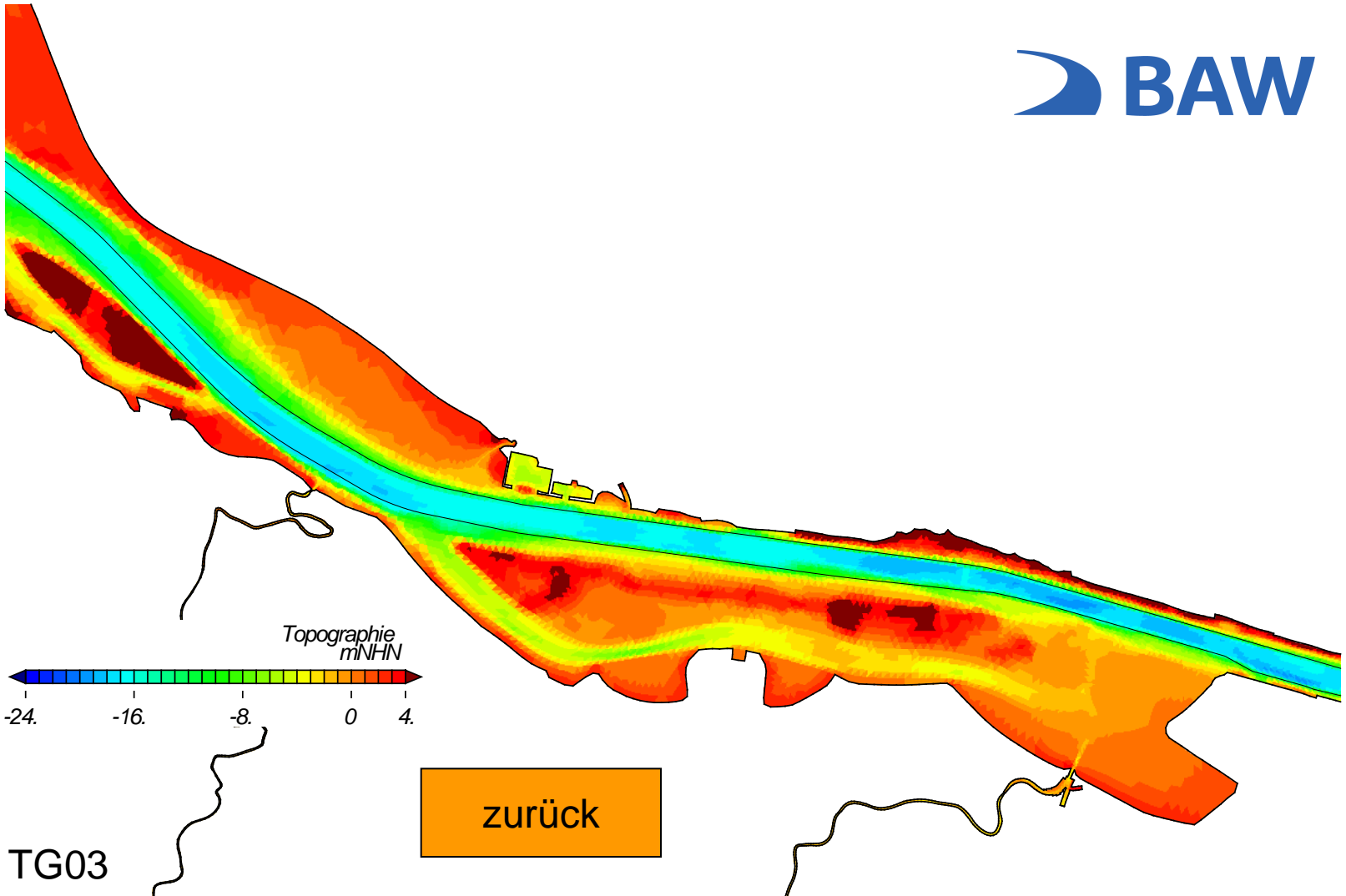


zurück

TG02

USER: BAW-AK (Referat K3) FILE: hvlew2d0002.cgm

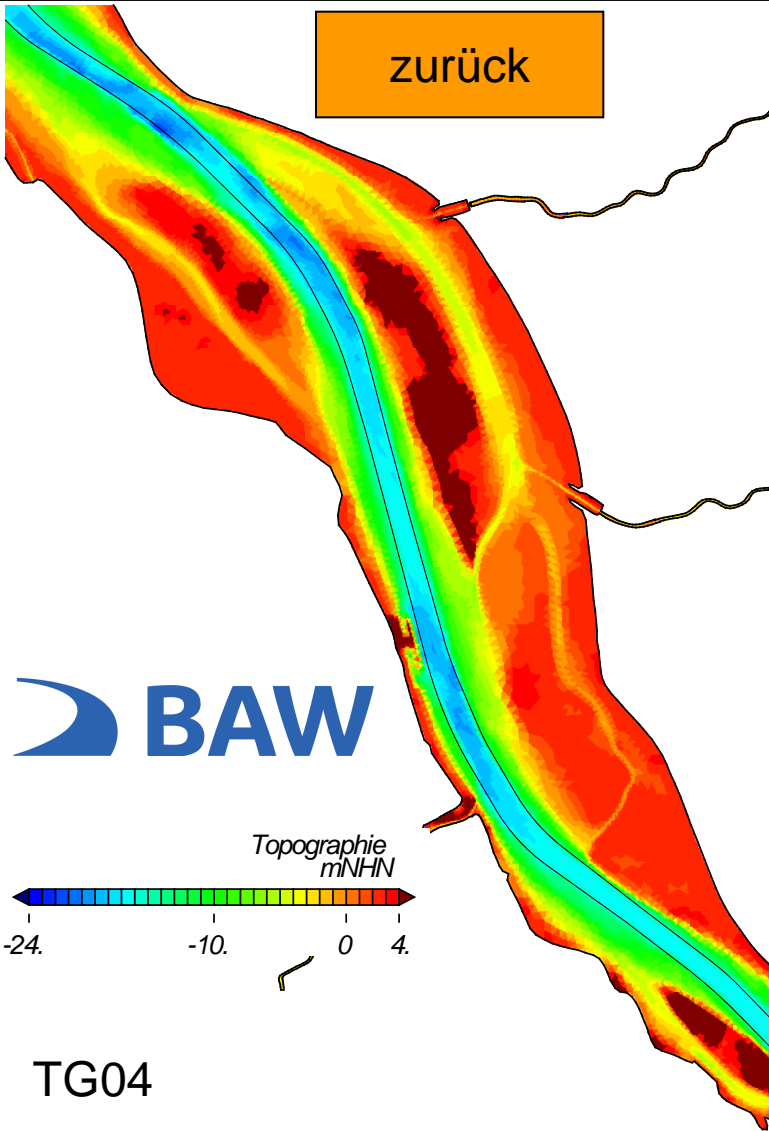
IST_2016 - Topographie



USER: BAW-AK (Referat K3) FILE: hvview2d0002.cgm

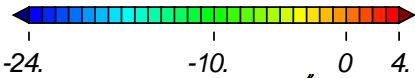
TG03

zurück



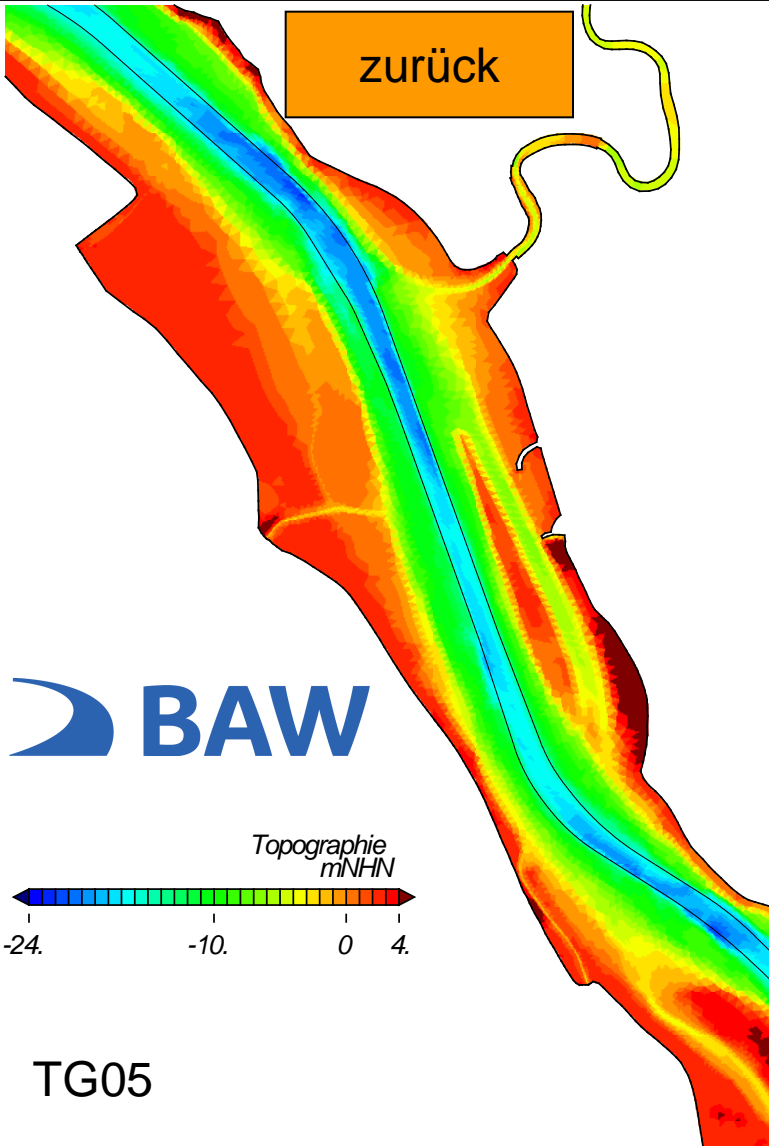
 **BAW**

Topographie
mNHN

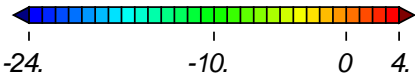


TG04

zurück



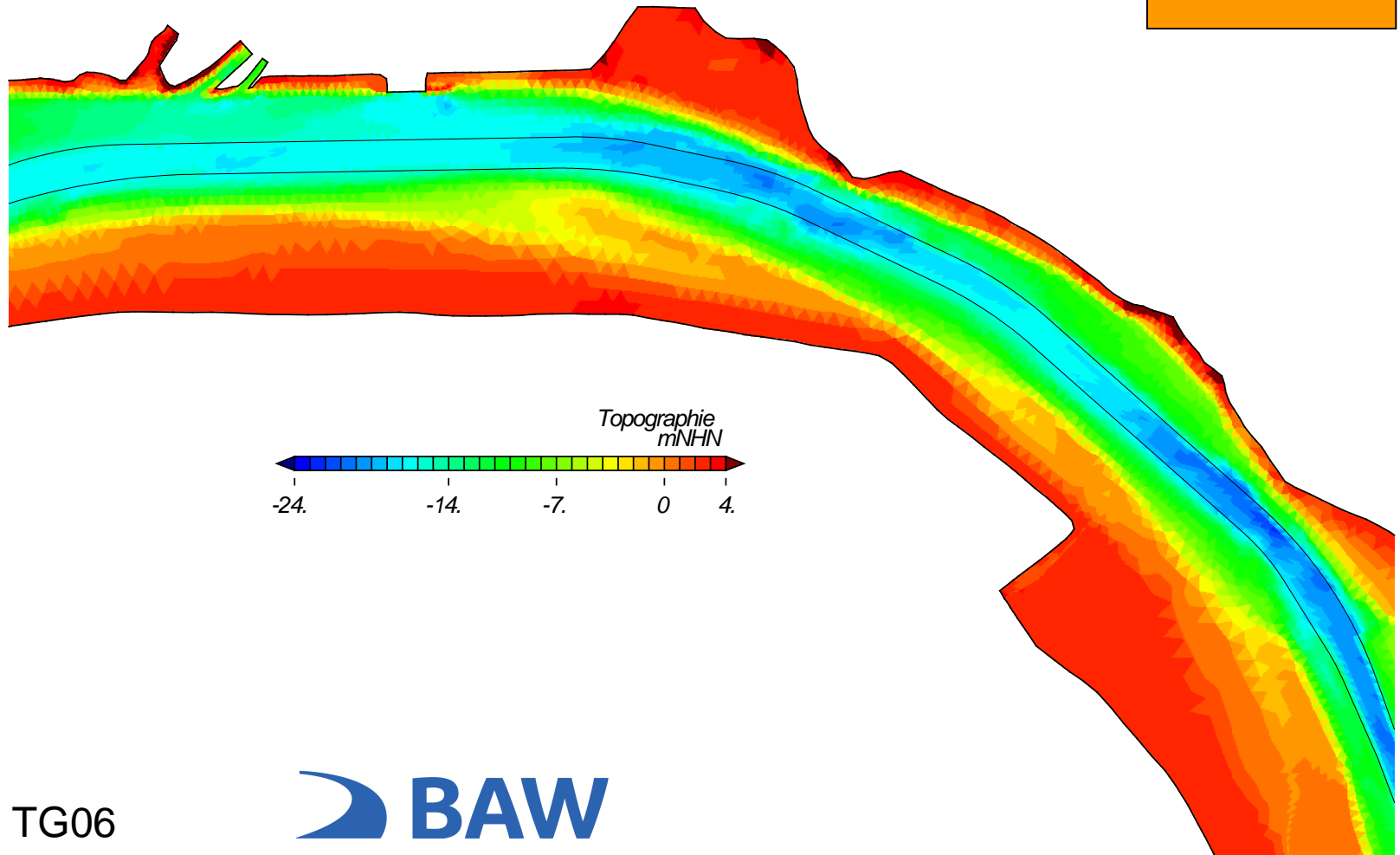
Topographie
mNHN



TG05

IST_2016 - Topographie

zurück



USER: BAW-AK (Referat K3) FILE: hview2d0002.cgm

TG06

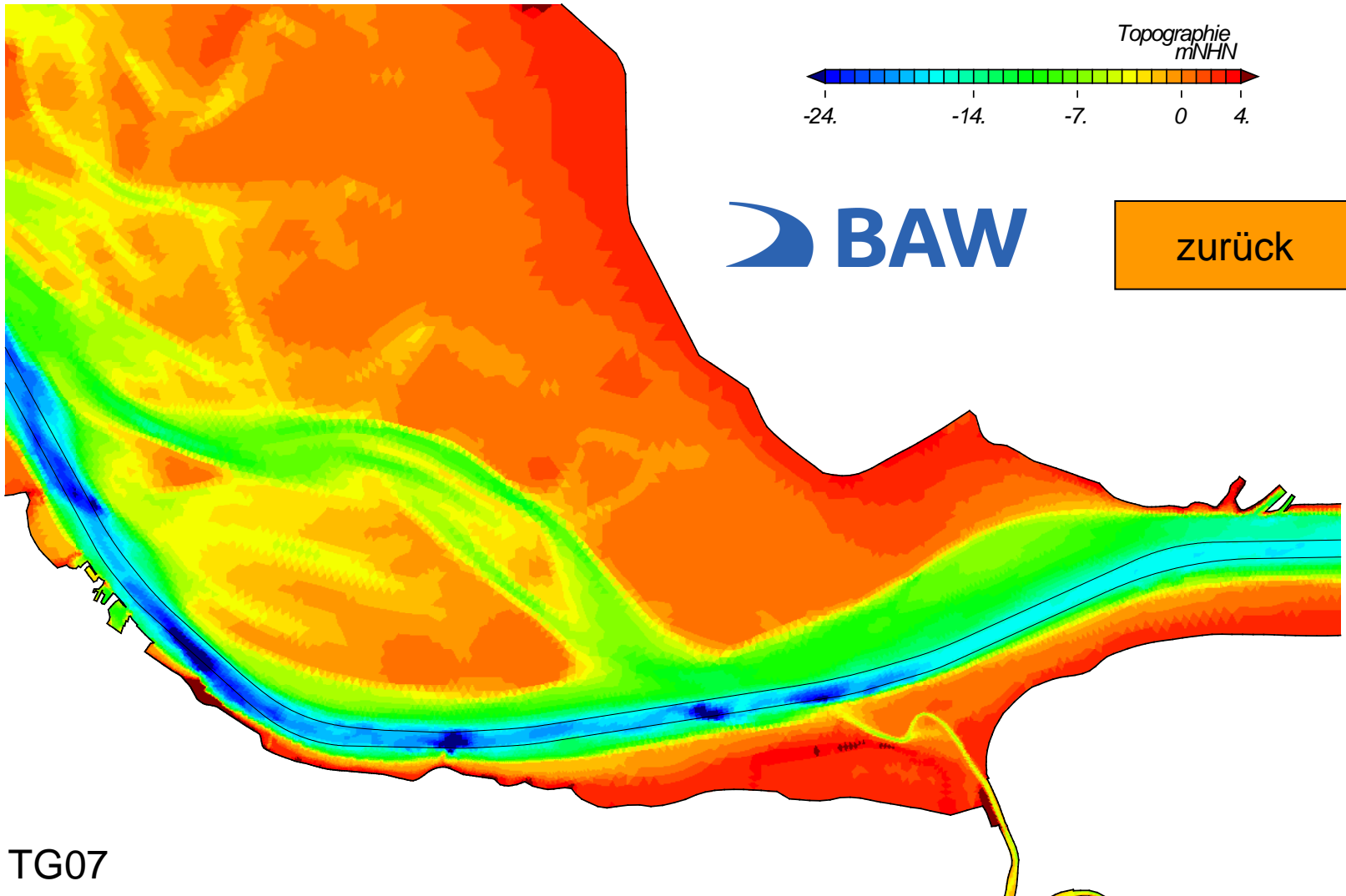


IST_2016 - Topographie

Topographie
mNHN



zurück

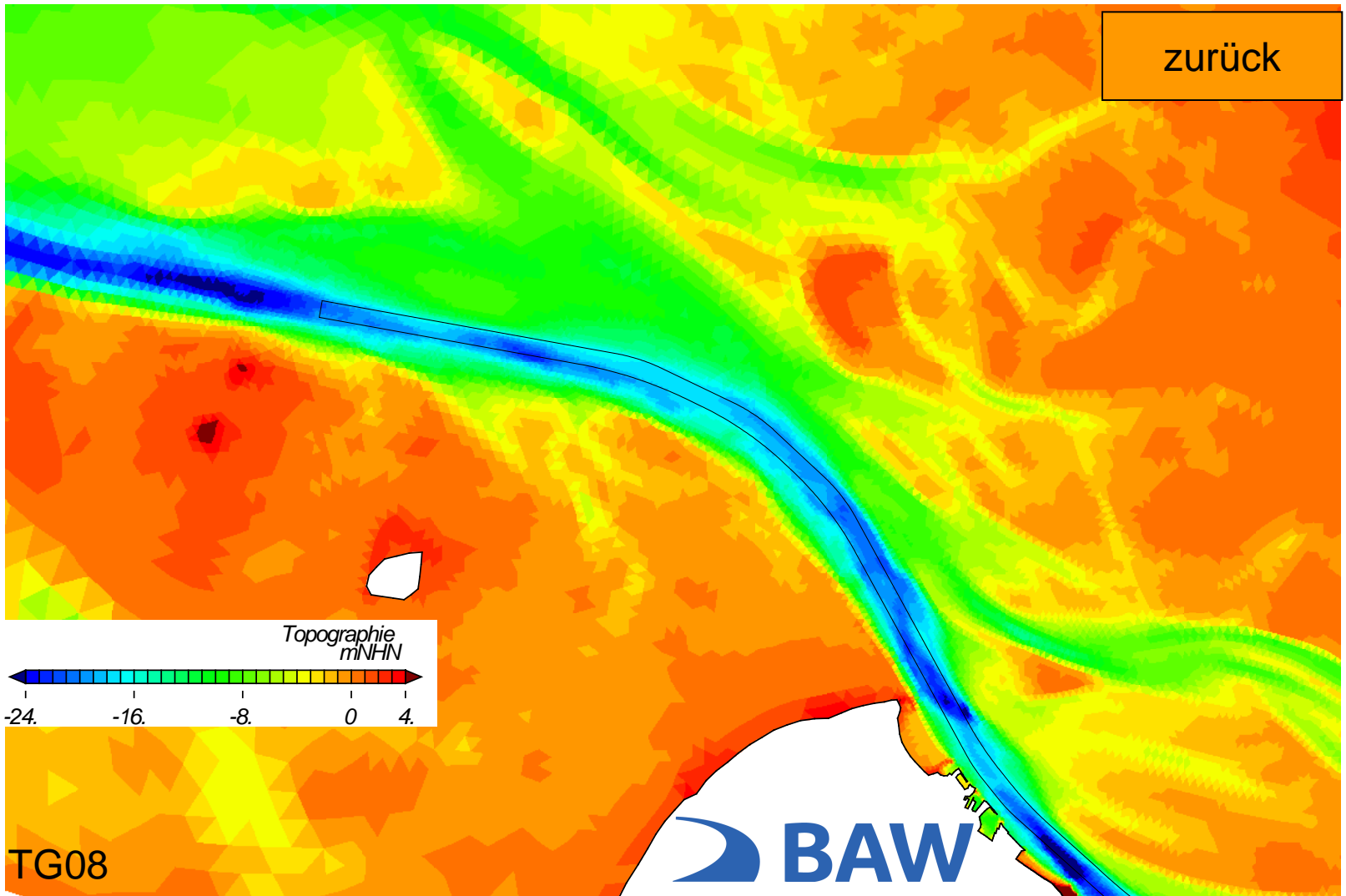


USER: BAW-AK (Referat K3) FILE: hvlew2d0002.cgm

TG07

IST_2016 - Topographie

zurück



USER: BAW-AK (Referat K3) FILE: hview2d0002.cgm

TG08

