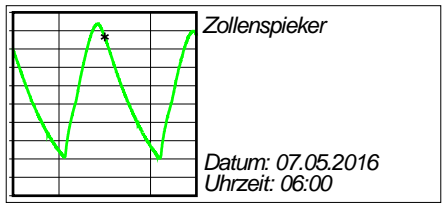
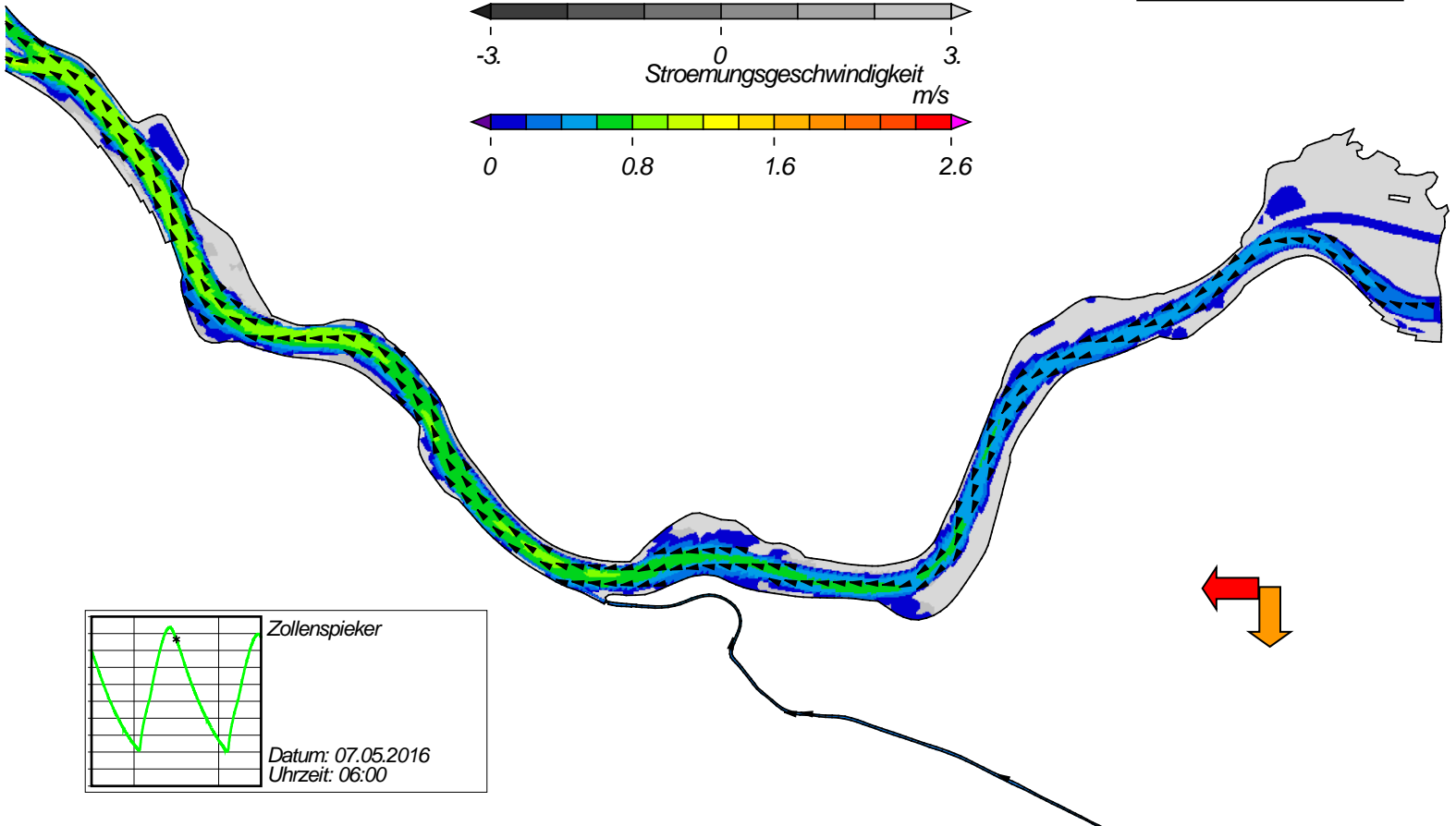
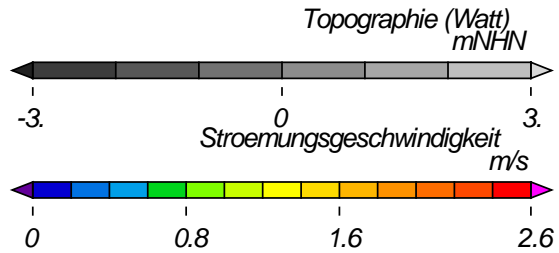


Springtide - Stroemungsgeschwindigkeit



Topographie

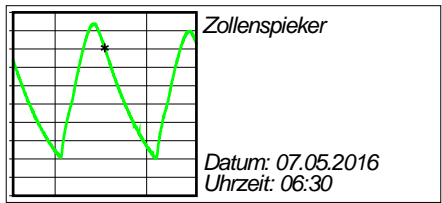
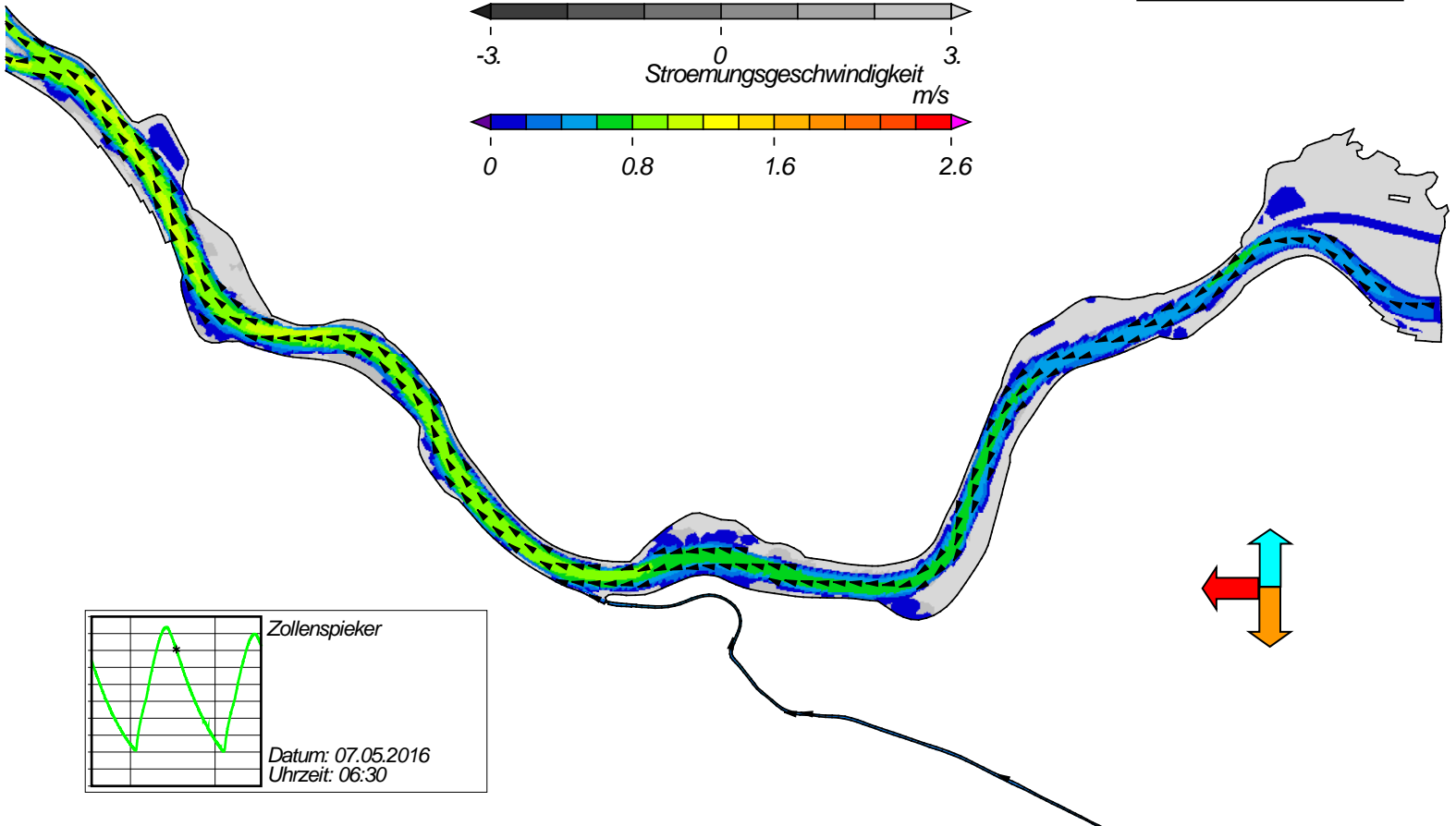
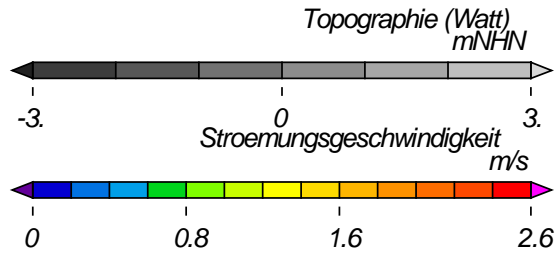


USER: BAW-AK (Referat K3) FILE: hvlew2d0001.cgm

Springtide - Stroemungsgeschwindigkeit



Topographie

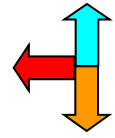
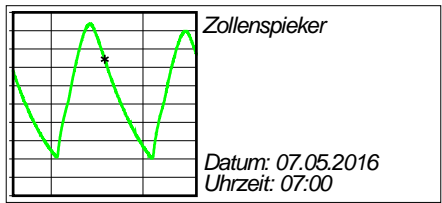
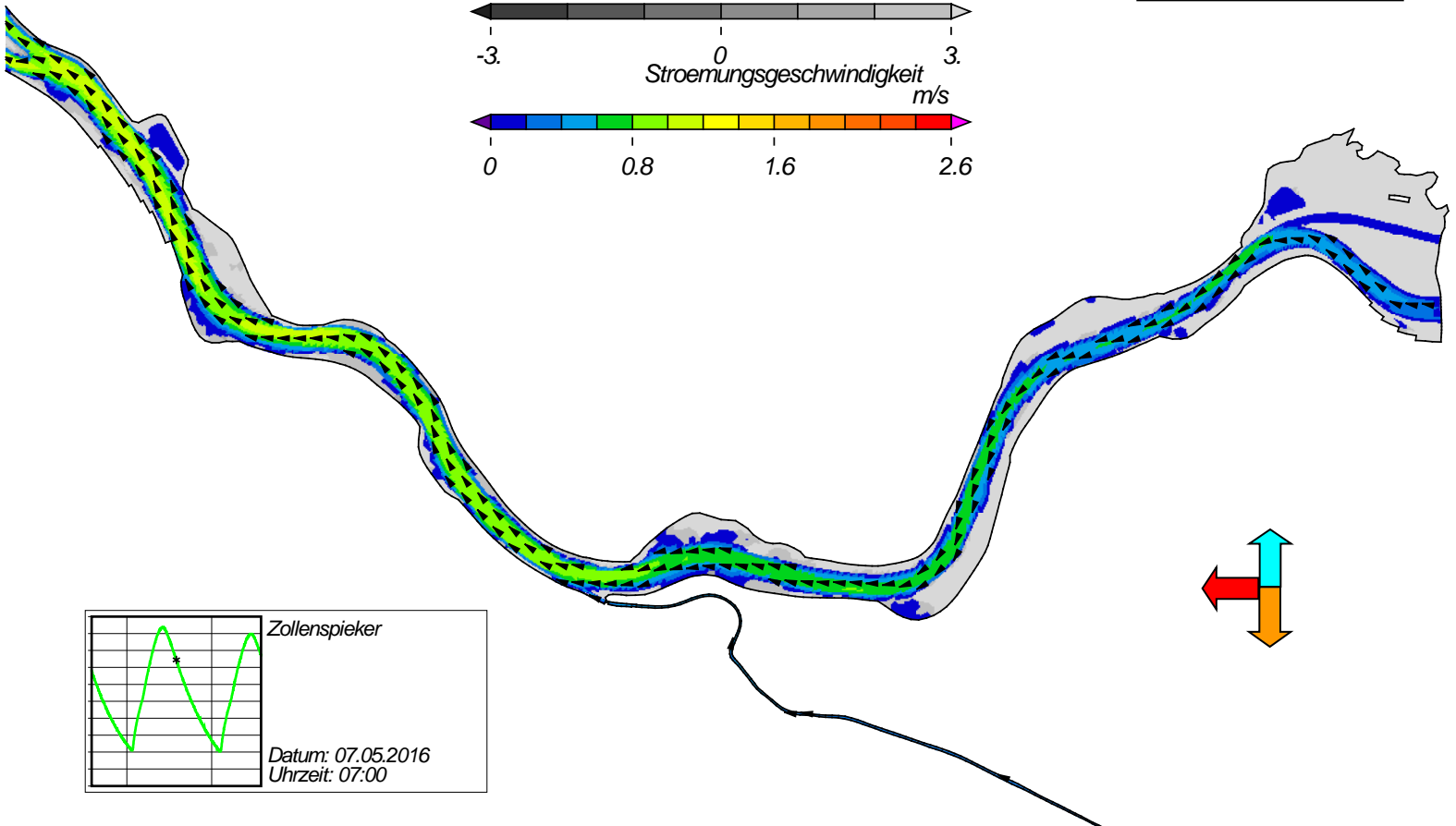
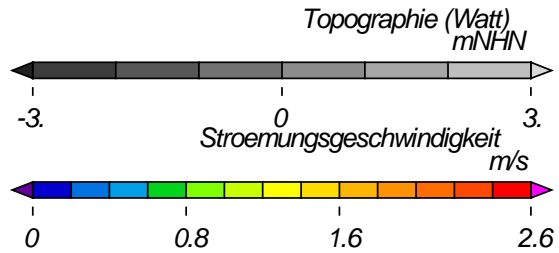


USER: BAW-AK (Referat K3) FILE: hview2d0002.cgm

Springtide - Stroemungsgeschwindigkeit



Topographie

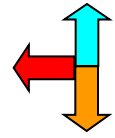
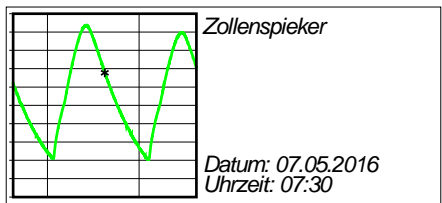
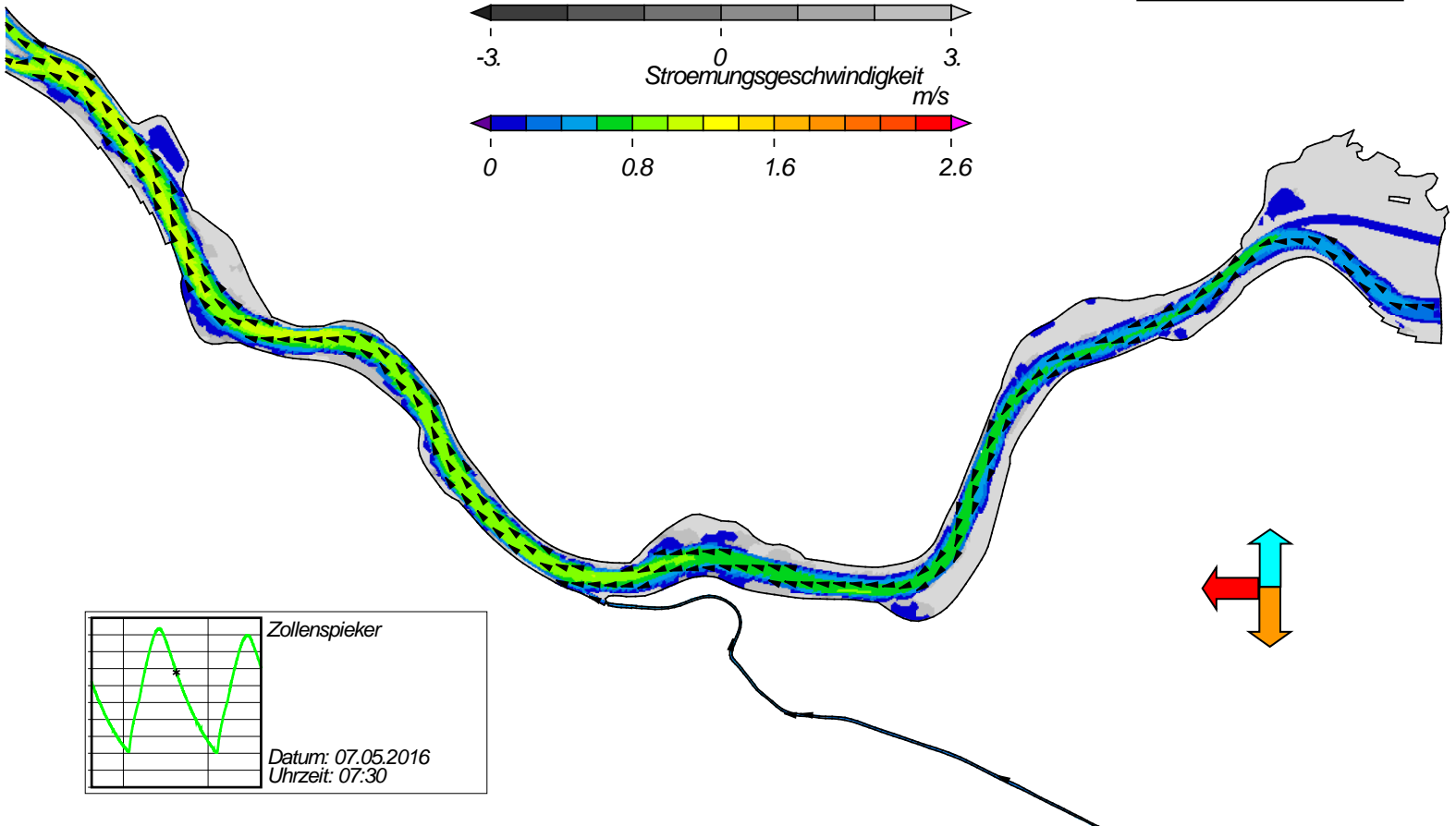
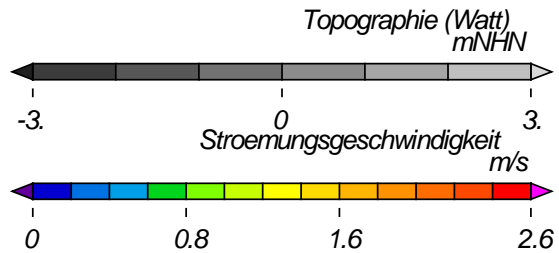


USER: BAW-AK (Referat K3) FILE: hvlew2d0003.cgim

Springtide - Stroemungsgeschwindigkeit



Topographie

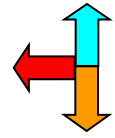
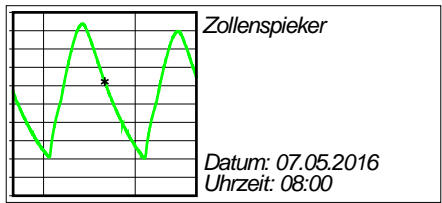
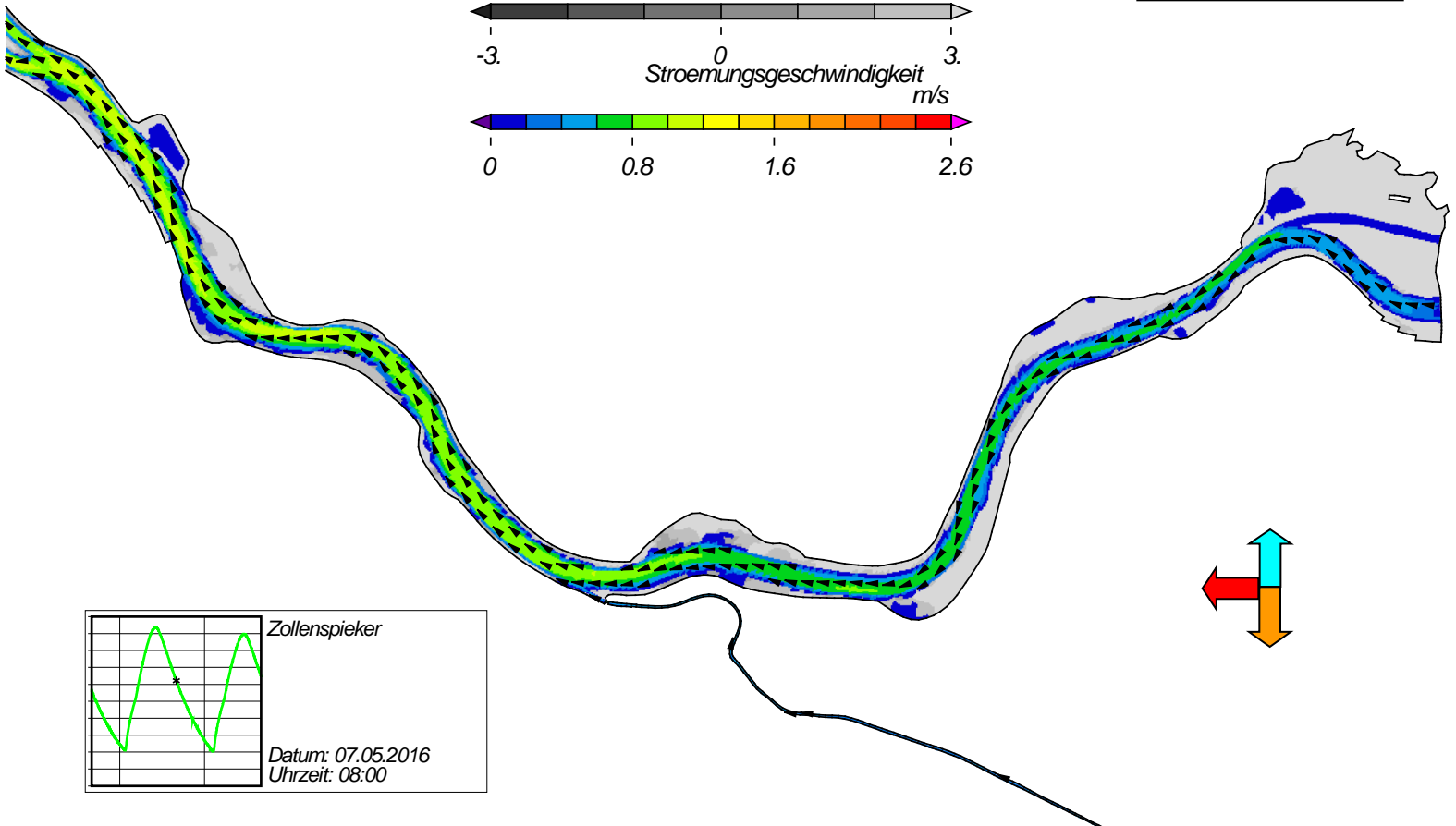
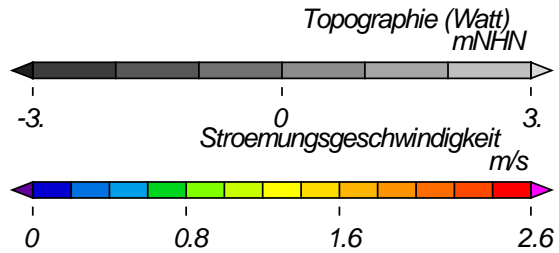


USER: BAW-AK (Referat: K3) FILE: hvview2d0004.cgm

Springtide - Stroemungsgeschwindigkeit



Topographie

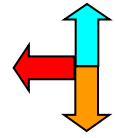
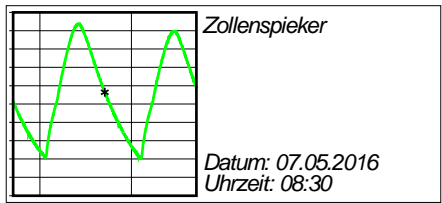
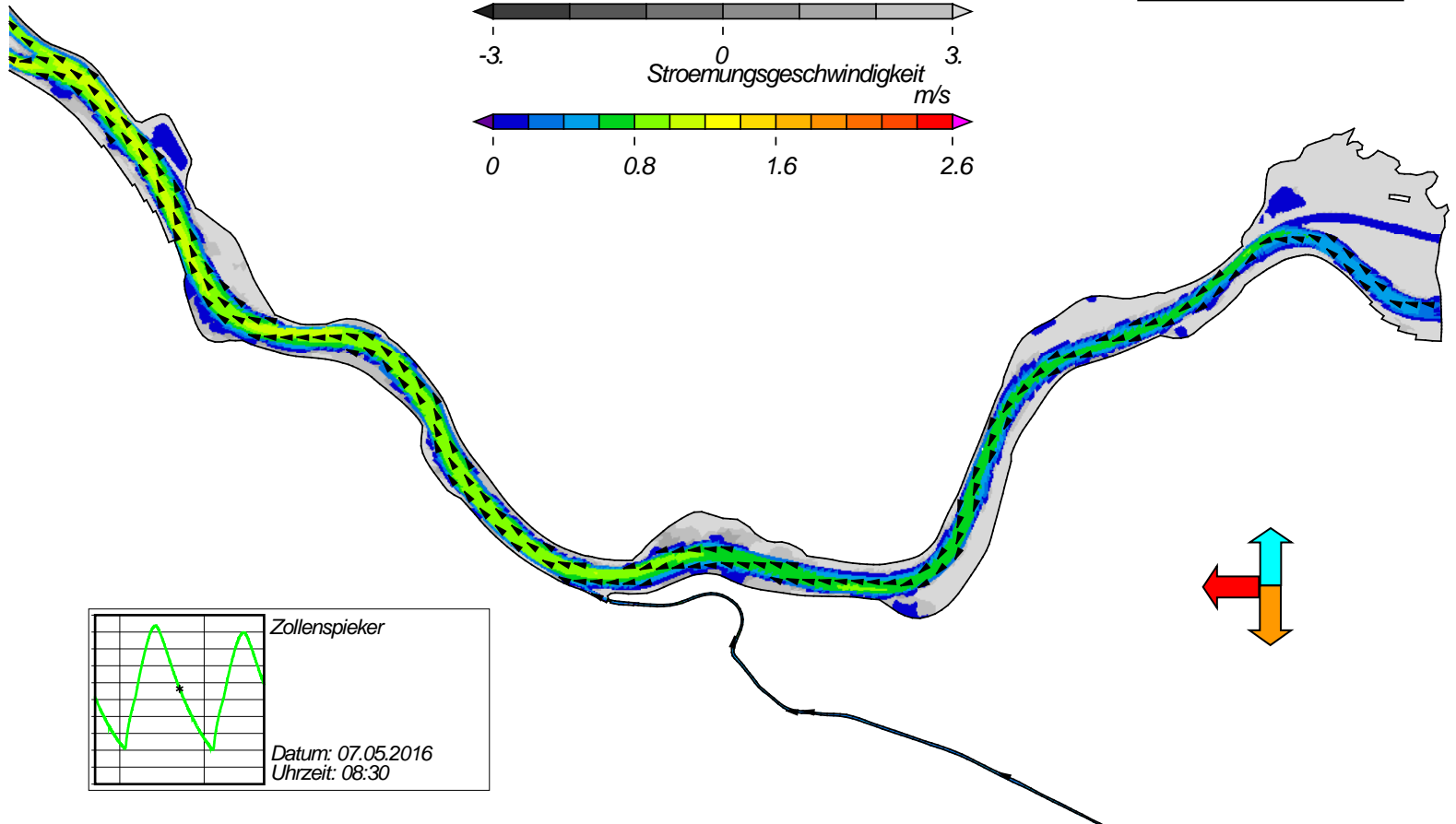
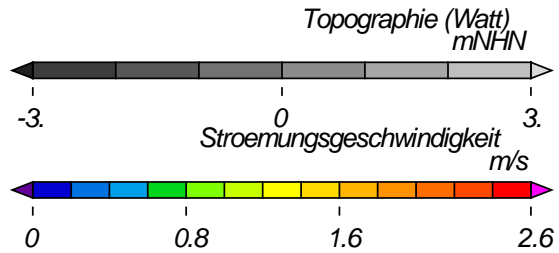


USER: BAW-AK (Referat K3) FILE: hvlew2d0005.cgm

Springtide - Stroemungsgeschwindigkeit



Topographie

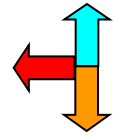
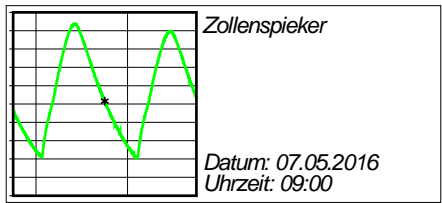
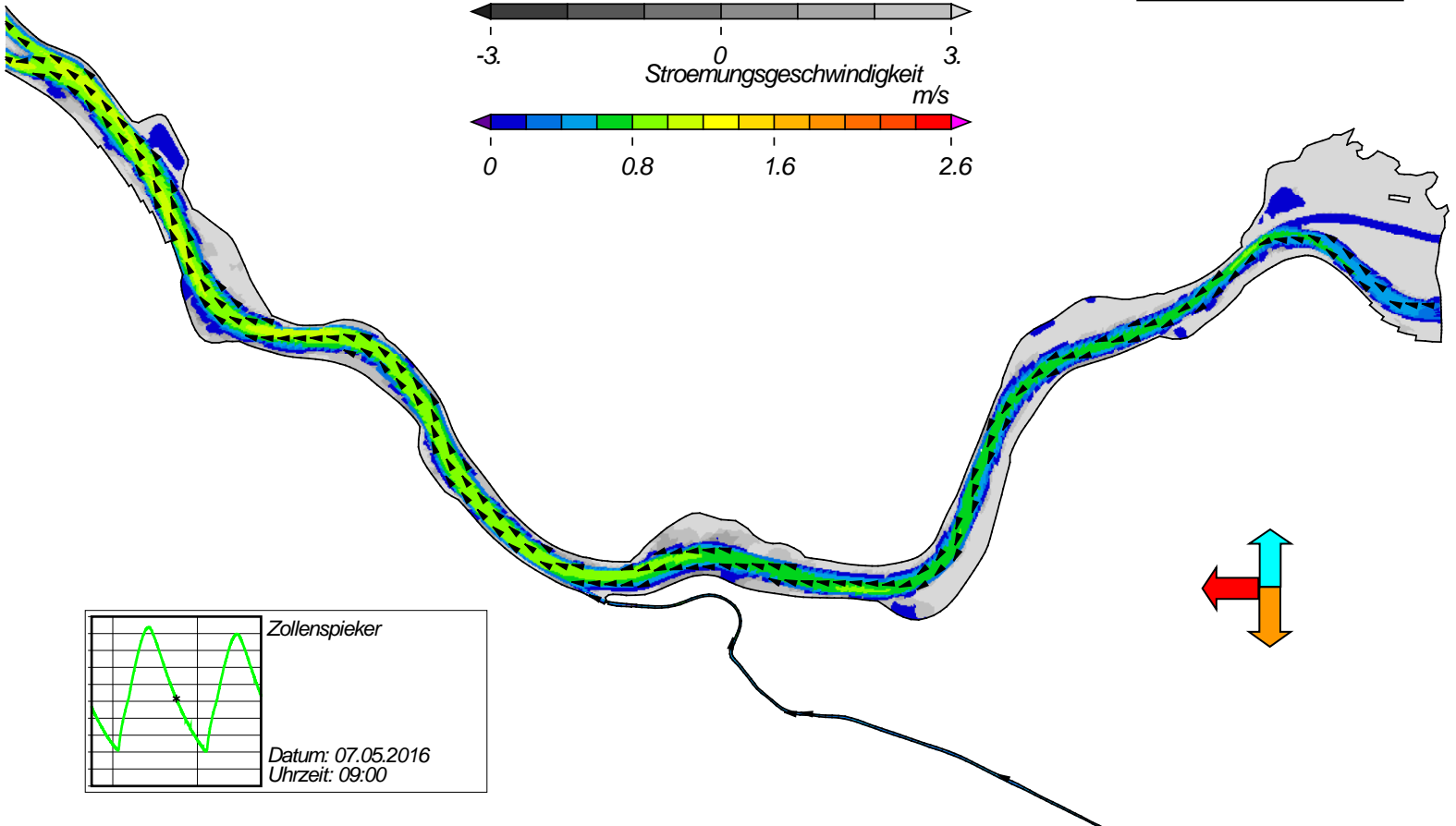
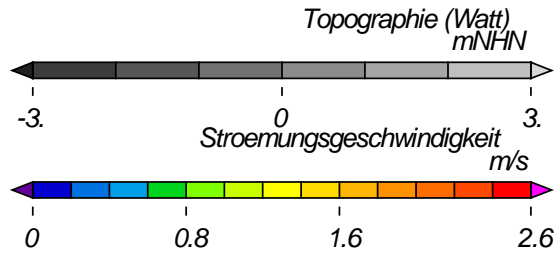


USER: BAW-AK (Referat K3) FILE: hview2d0006.cgm

Springtide - Stroemungsgeschwindigkeit



Topographie

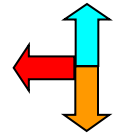
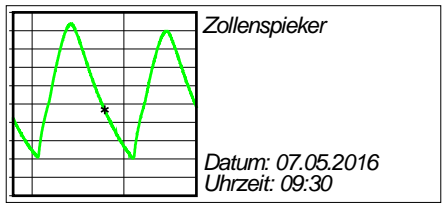
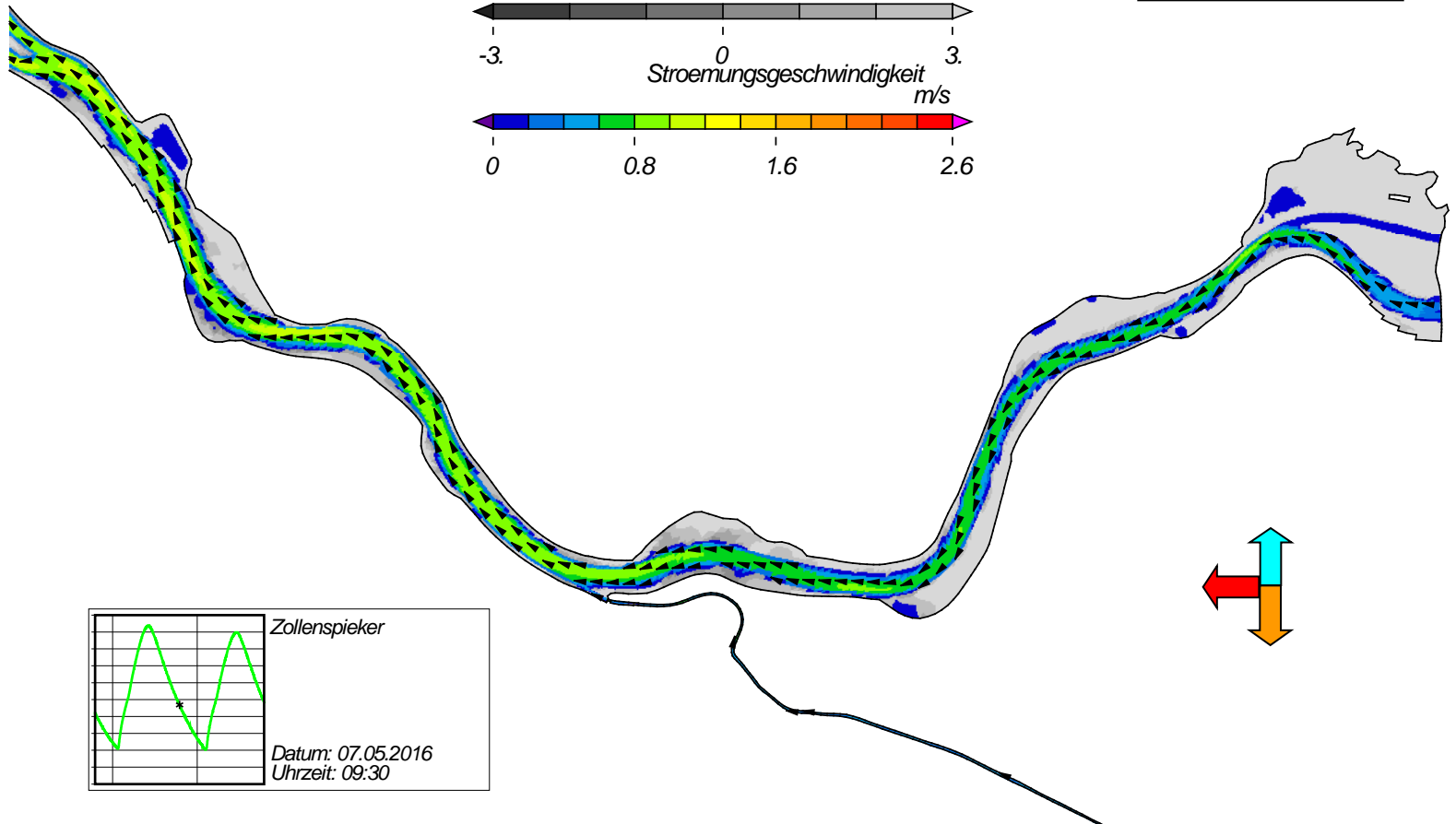
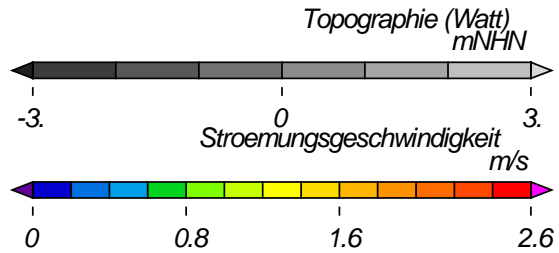


USER: BAW-AK (Referat K3) FILE: hvlew2d0007.cgm

Springtide - Stroemungsgeschwindigkeit



Topographie

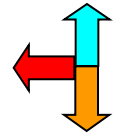
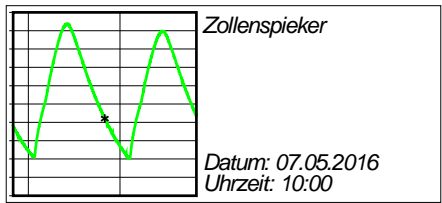
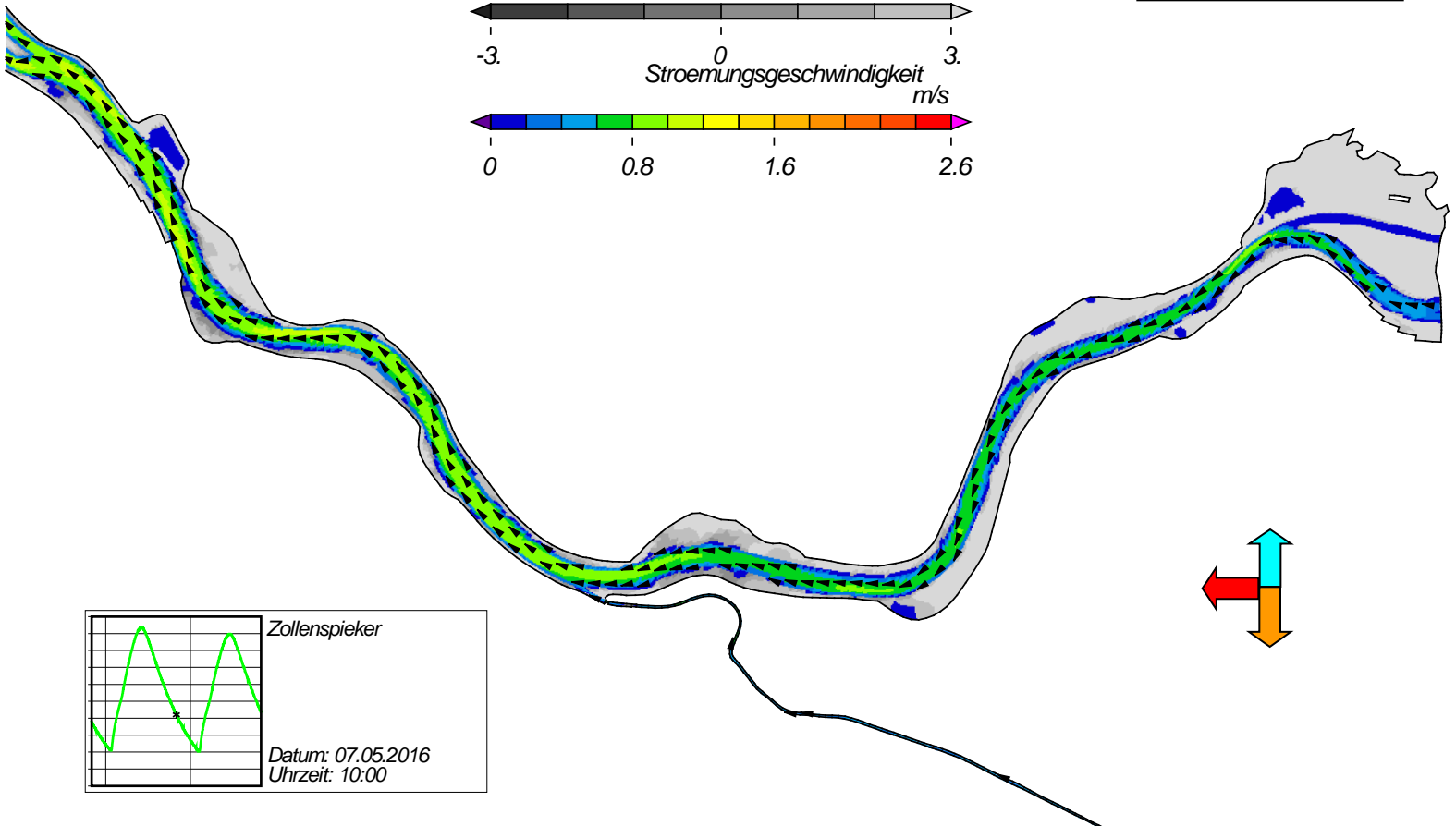
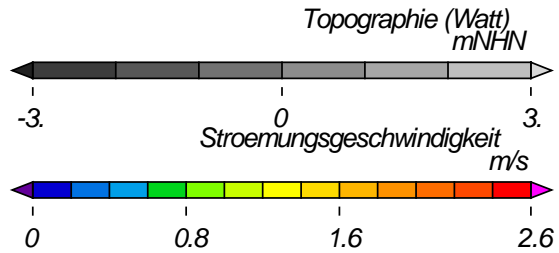


USER: BAW-AK (Referat K3) FILE: hvievw2d0008.cgm

Springtide - Stroemungsgeschwindigkeit



Topographie

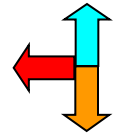
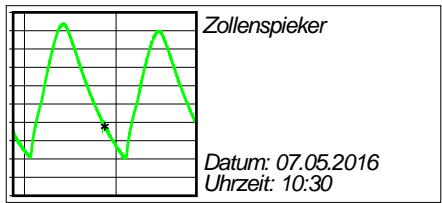
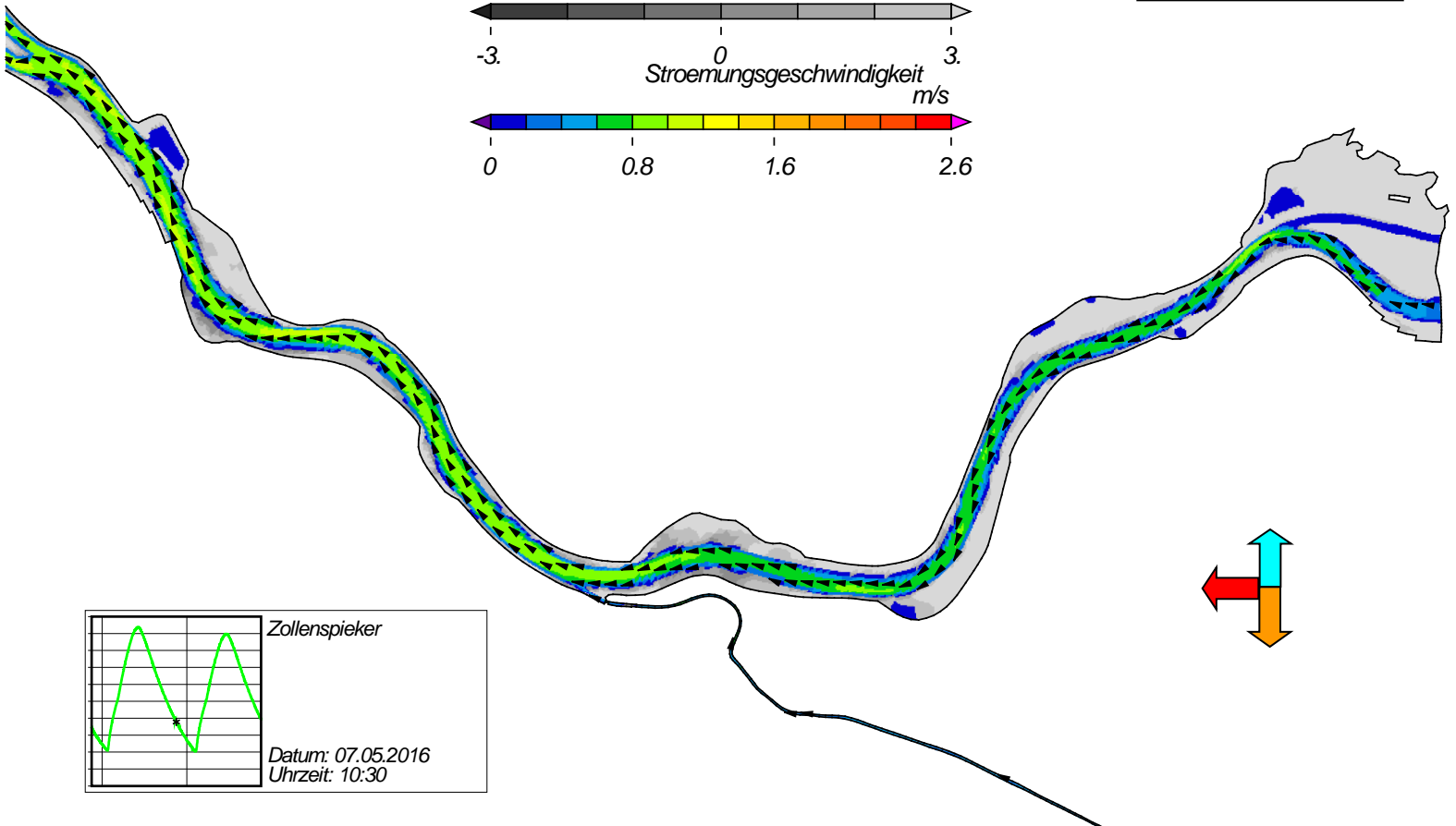
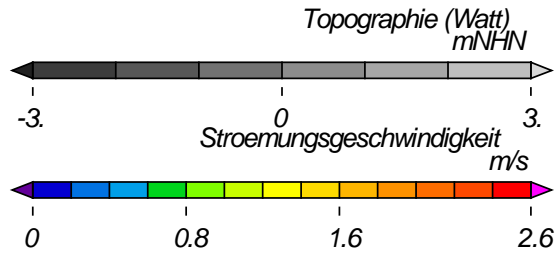


USER: BAW-AK (Referat K3) FILE: hvievw2d0009.cgm

Springtide - Stroemungsgeschwindigkeit



Topographie

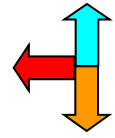
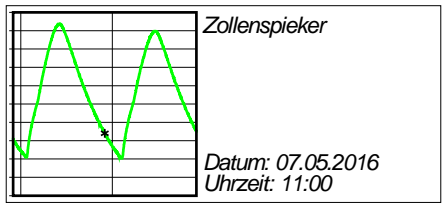
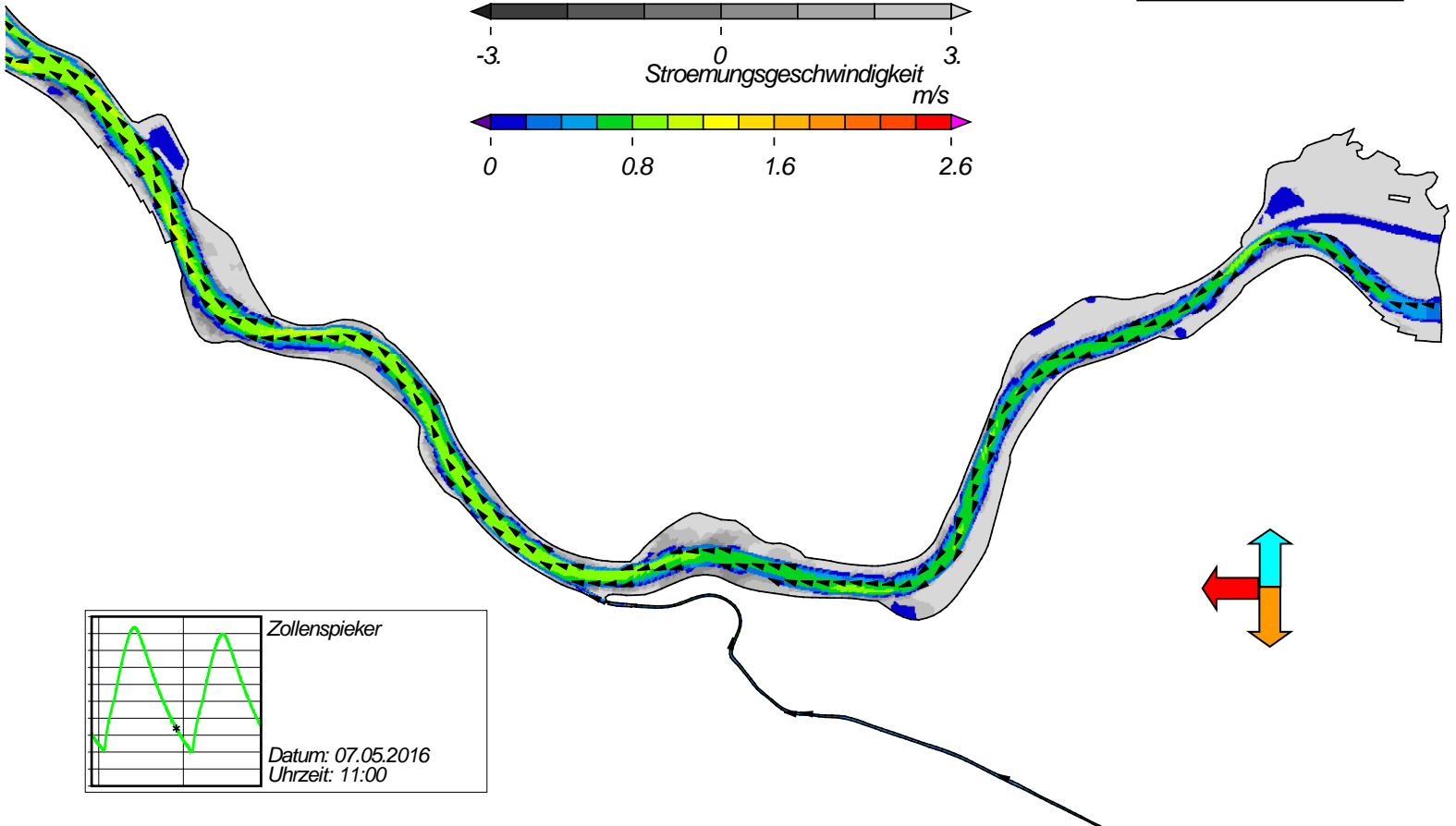
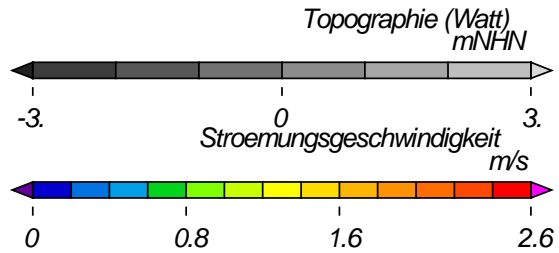


USER: BAW-AK (Referat K3) FILE: hvlew2d0010.cgm

Springtide - Stroemungsgeschwindigkeit



Topographie

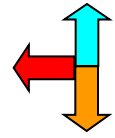
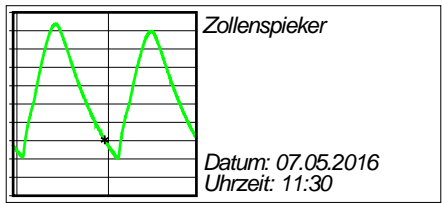
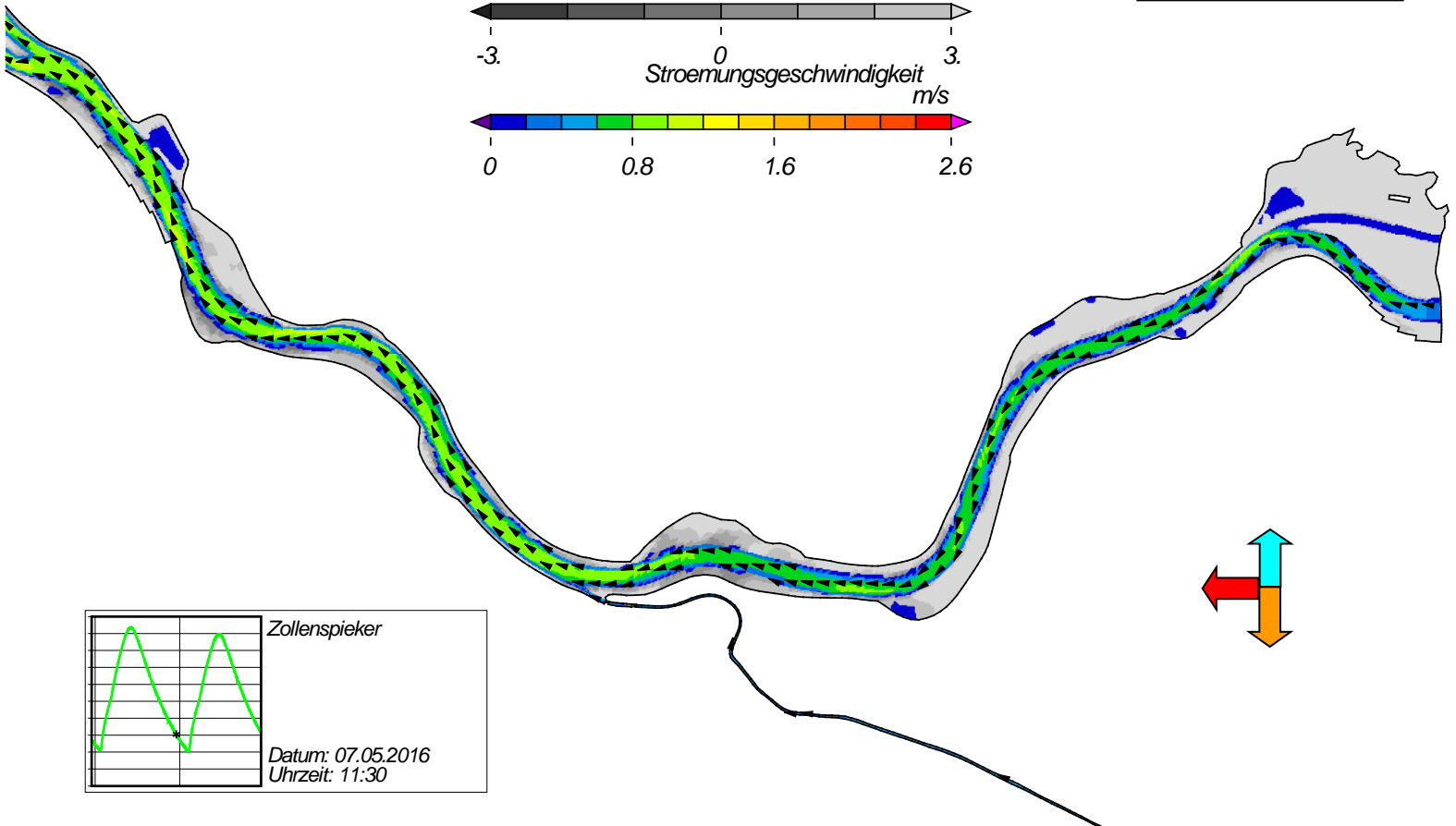
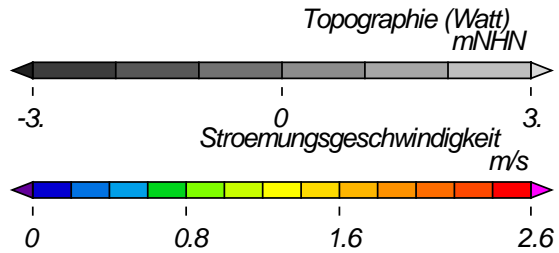


USER: BAW-AK (Referat K3) FILE: hview2d0011.cgm

Springtide - Stroemungsgeschwindigkeit



Topographie

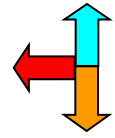
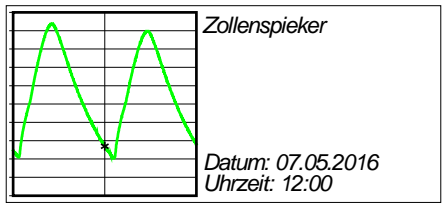
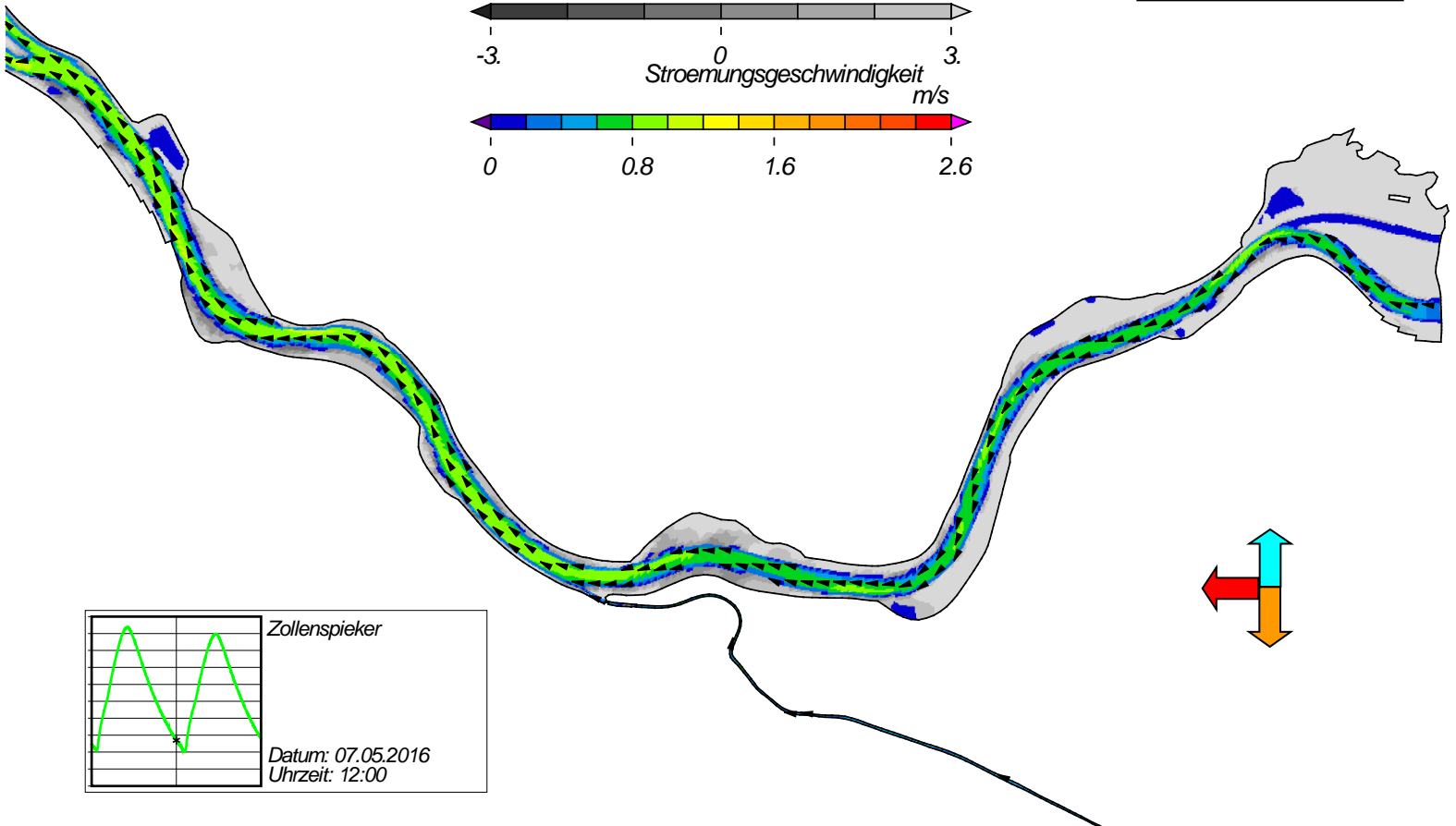
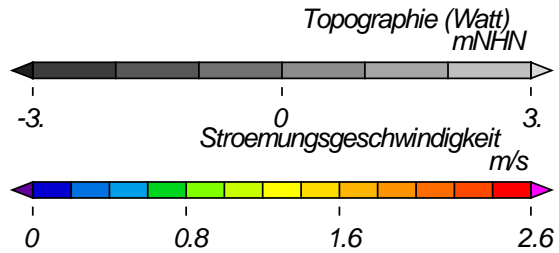


USER: BAW-AK (Referat K3) FILE: hview2d00T2.cgm

Springtide - Stroemungsgeschwindigkeit



Topographie

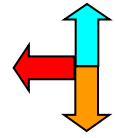
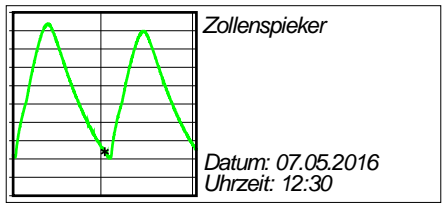
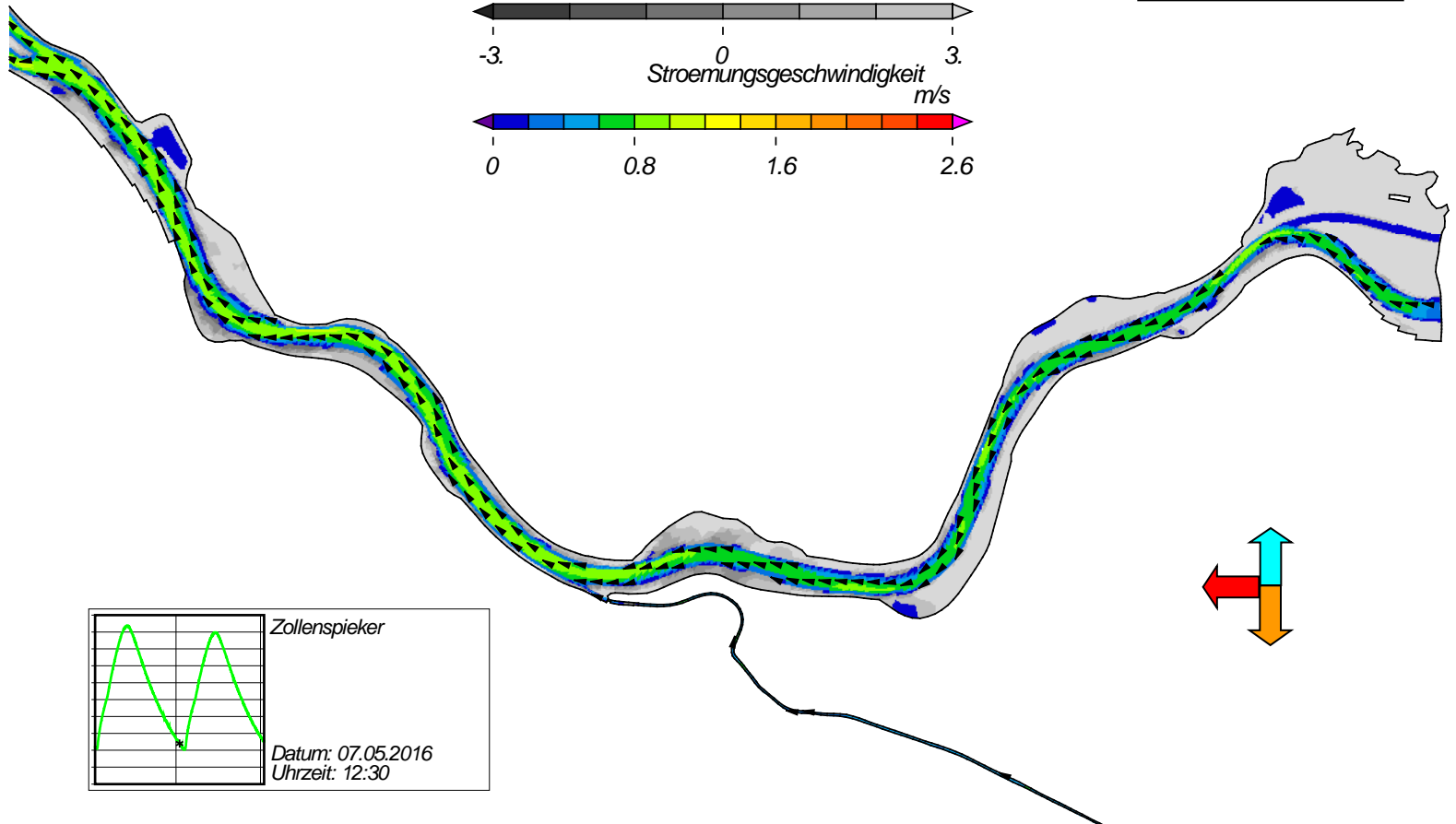
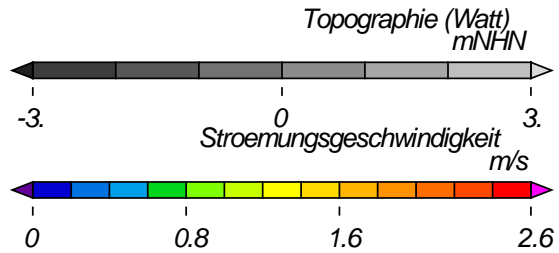


USER: BAW-AK (Referat K3) FILE: hvievw2d00T3.cgim

Springtide - Stroemungsgeschwindigkeit



Topographie

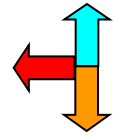
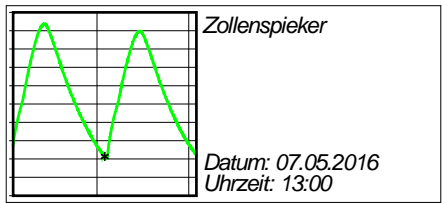
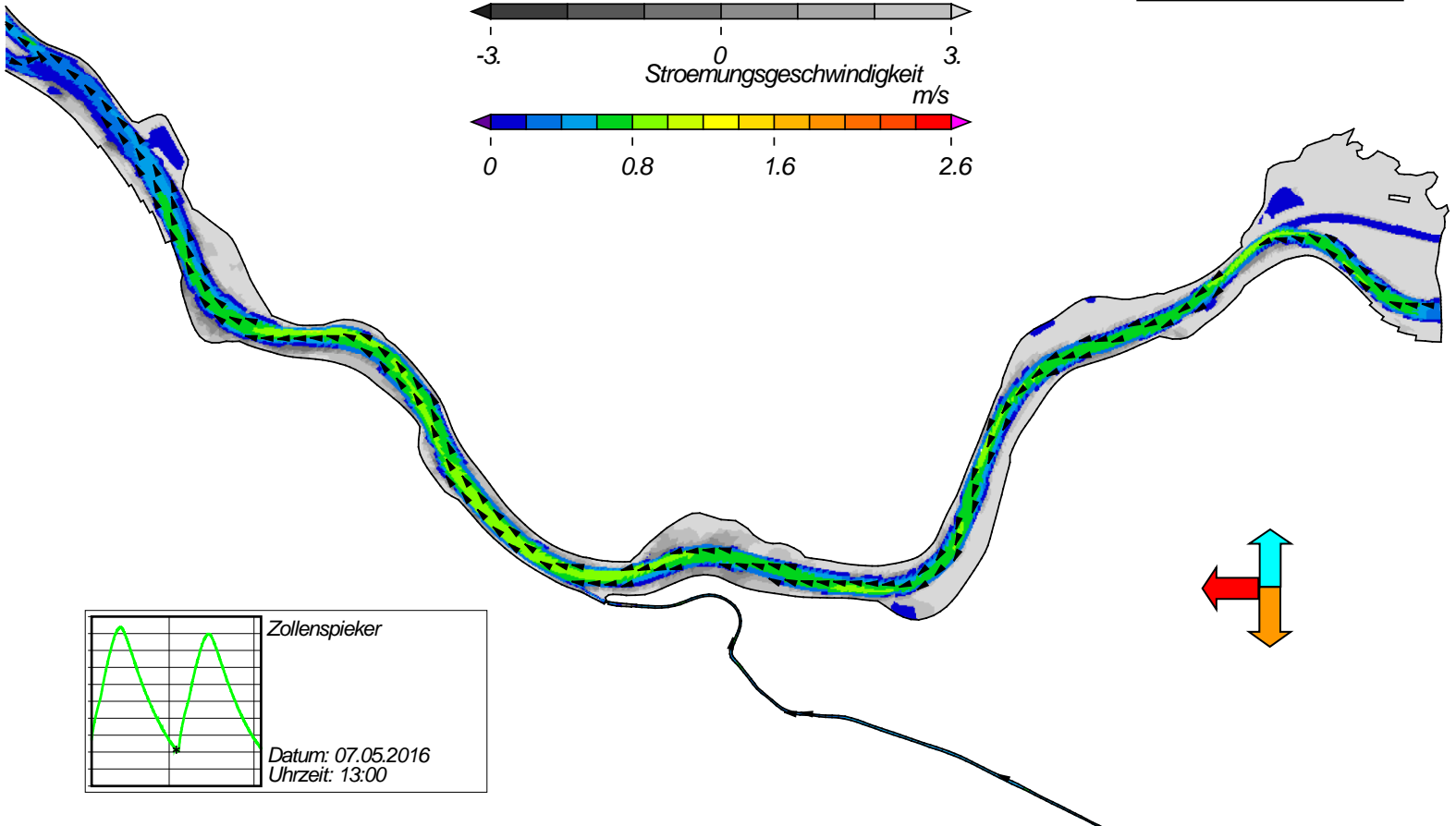
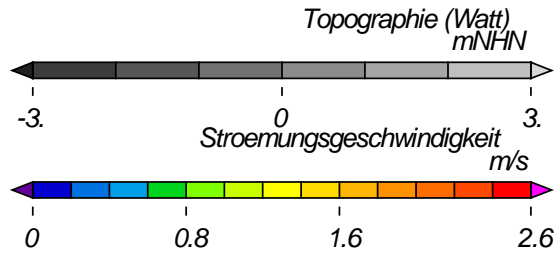


USER: BAW-AK (Referat K3) FILE: hview2d0014.cgm

Springtide - Stroemungsgeschwindigkeit



Topographie

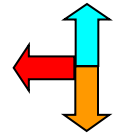
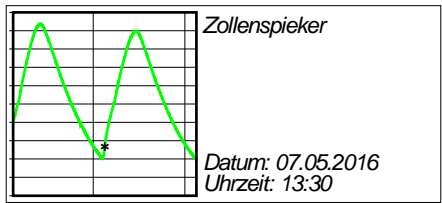
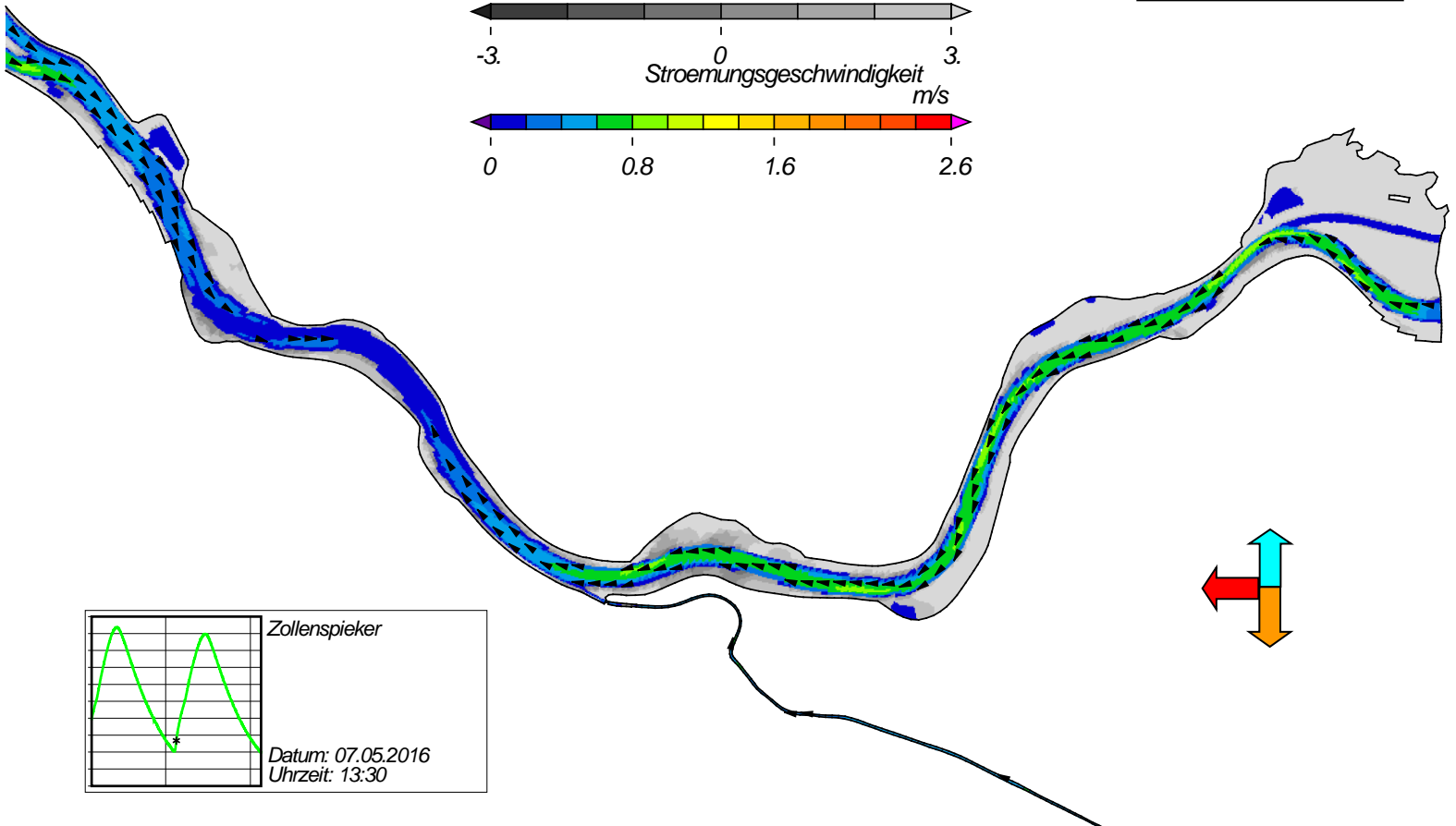
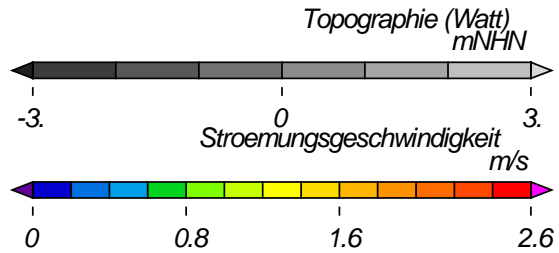


USER: BAW-AK (Referat K3) FILE: hview2d0015.cgm

Springtide - Stroemungsgeschwindigkeit



Topographie

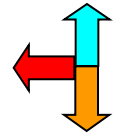
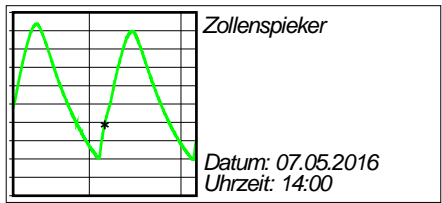
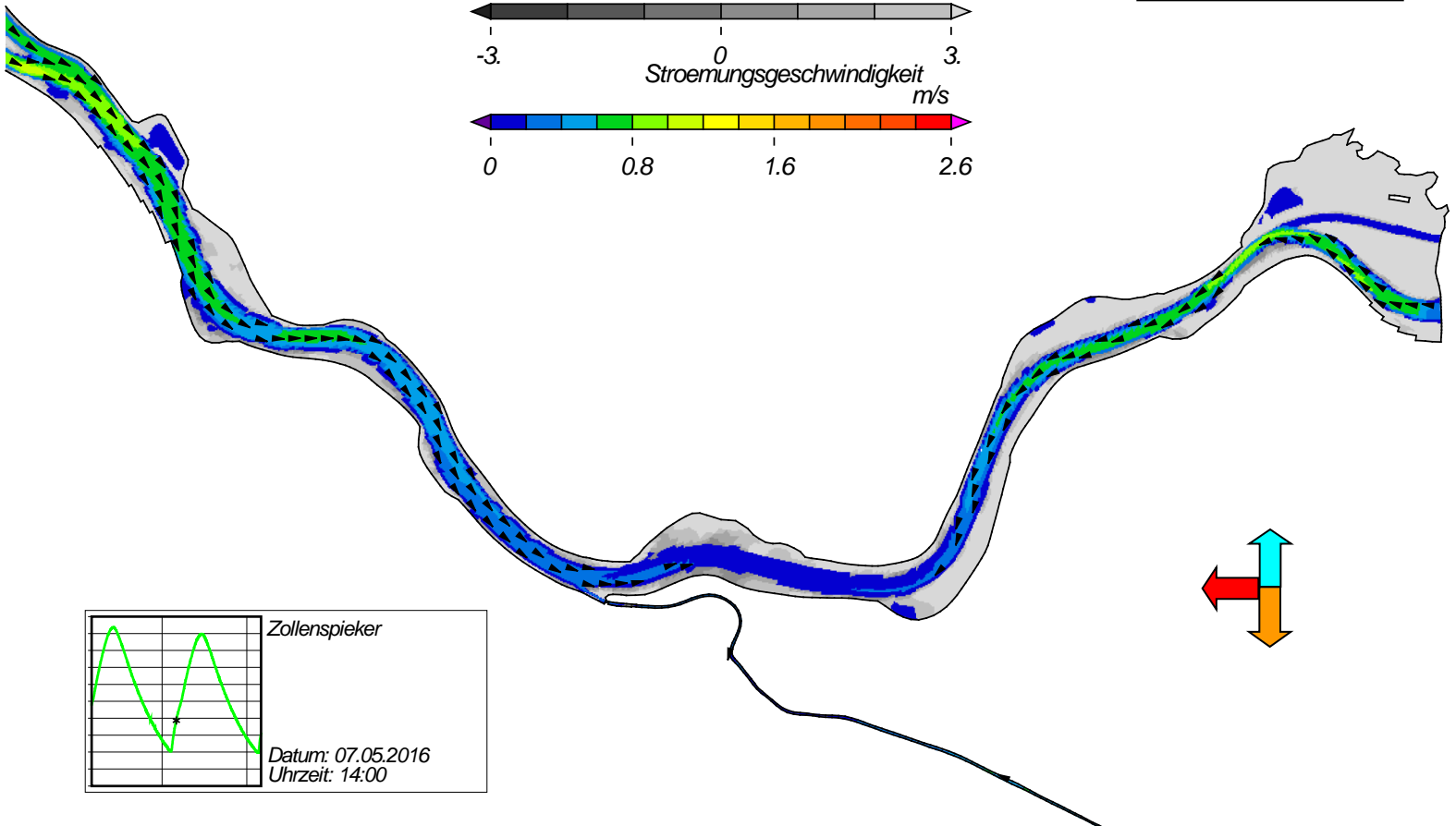
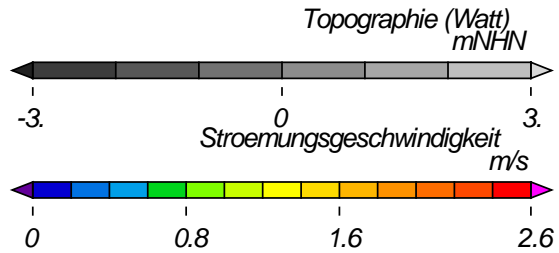


USER: BAW-AK (Referat K3) FILE: hview2d0016.cgm

Springtide - Stroemungsgeschwindigkeit



Topographie

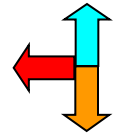
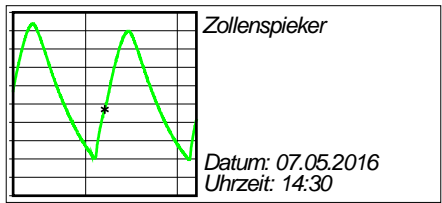
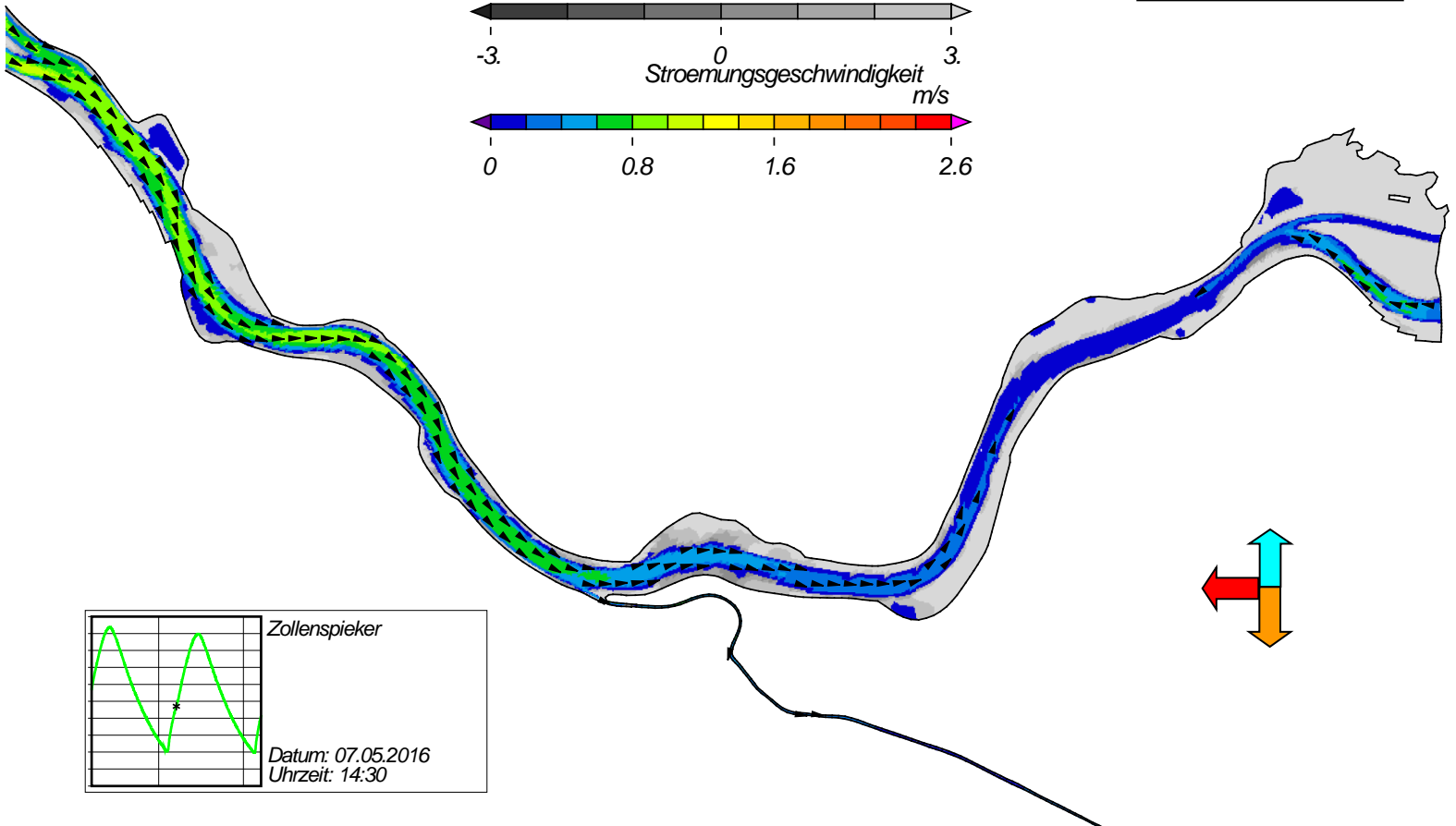
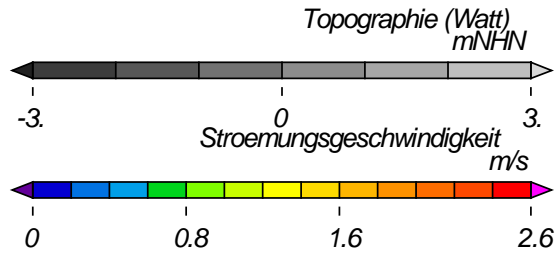


USER: BAW-AK (Referat K3) FILE: hvlew2d0017.cgm

Springtide - Stroemungsgeschwindigkeit



Topographie

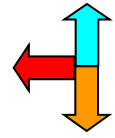
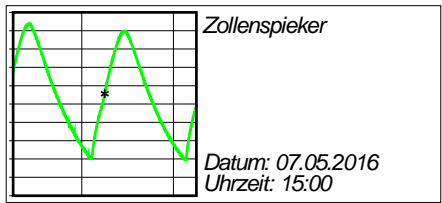
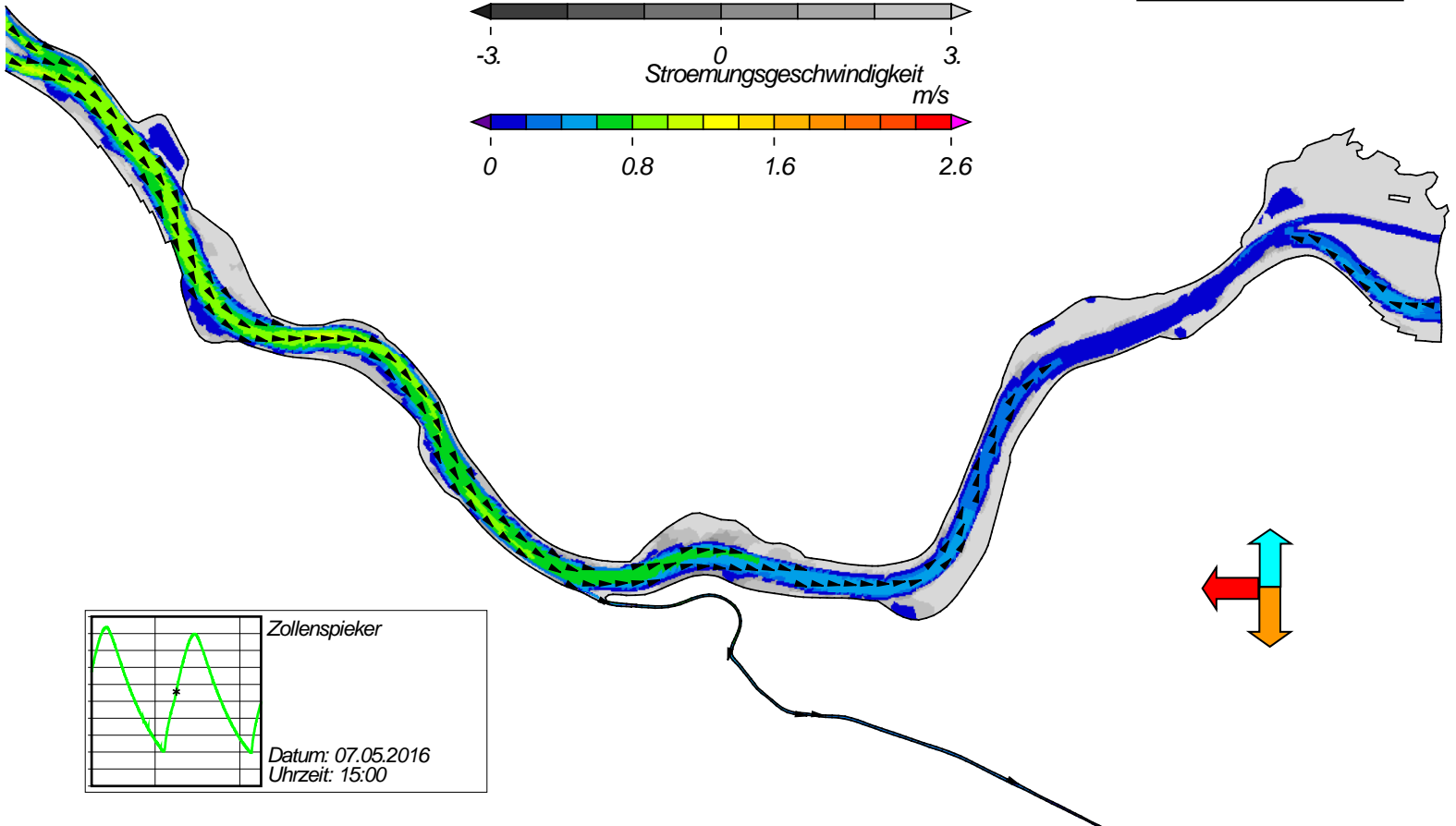
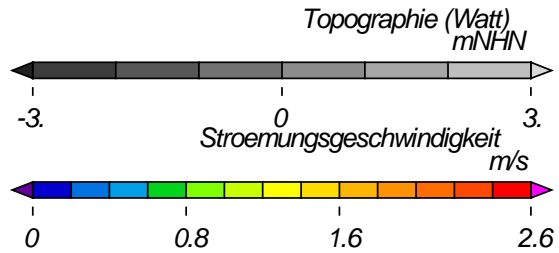


USER: BAW-AK (Referat K3) FILE: hvlew2d0018.cgm

Springtide - Stroemungsgeschwindigkeit



Topographie

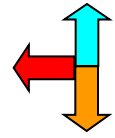
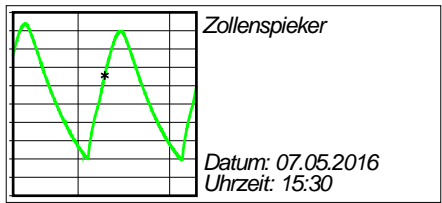
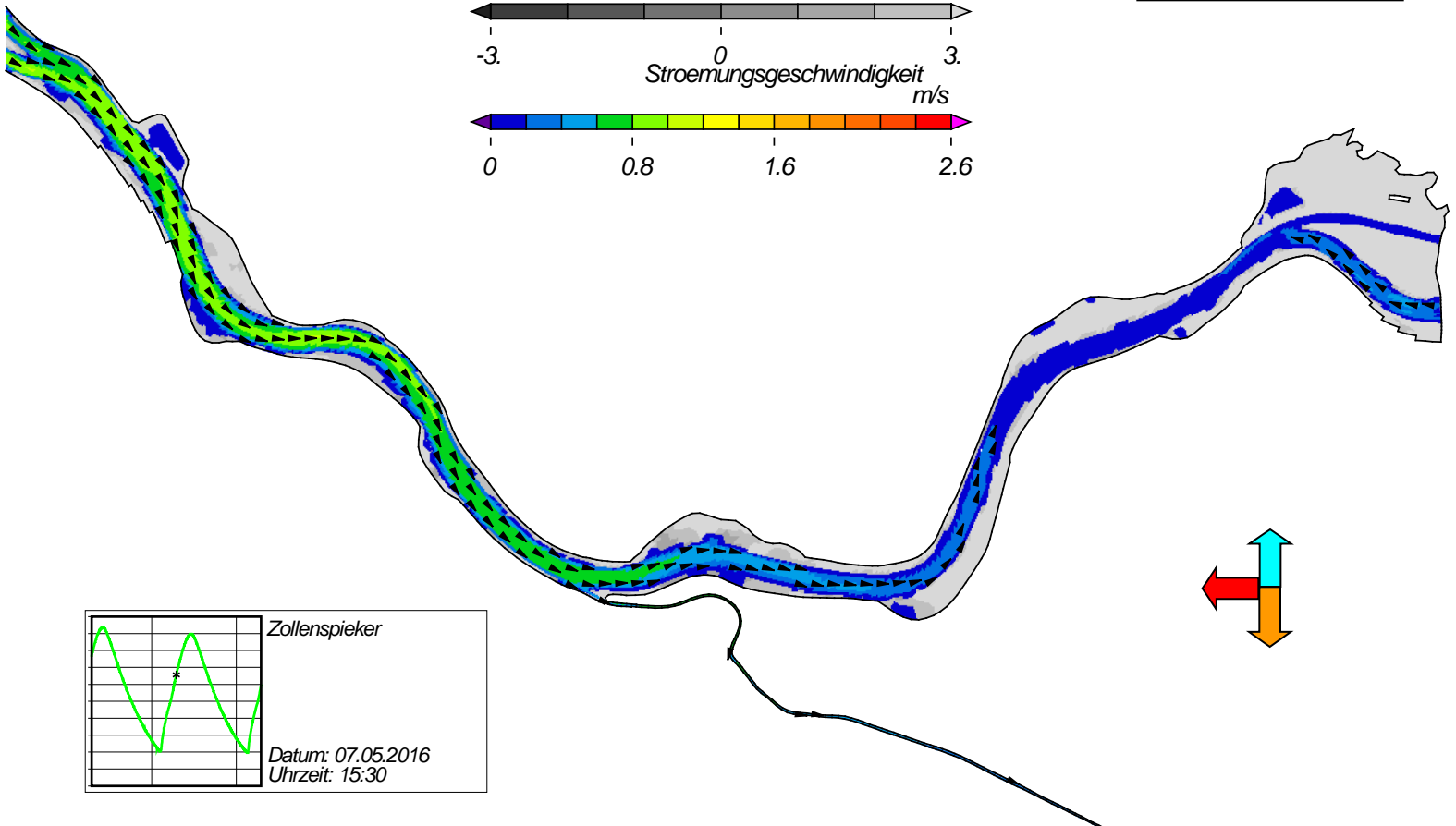
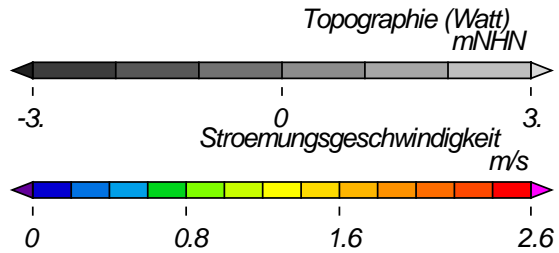


USER: BAW-AK (Referat K3) FILE: hvievw2d00t9.cgm

Springtide - Stroemungsgeschwindigkeit



Topographie

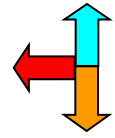
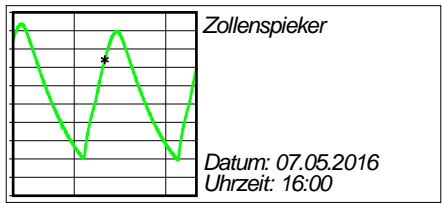
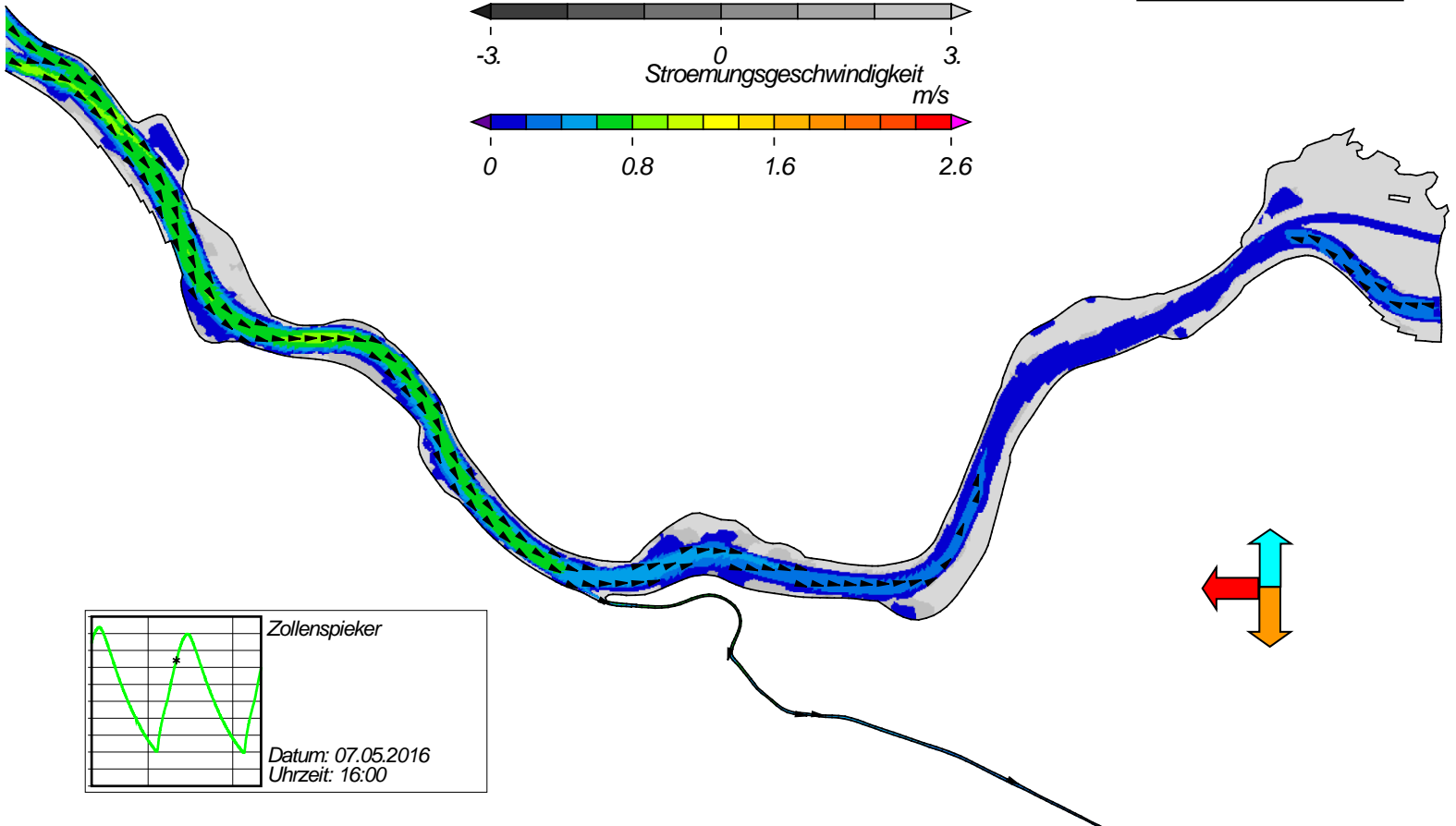
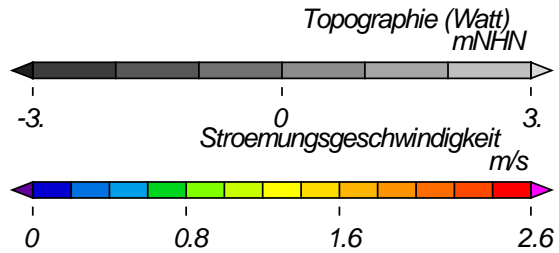


USER: BAW-AK (Referat K3) FILE: hvievw2d0020.cgm

Springtide - Stroemungsgeschwindigkeit



Topographie

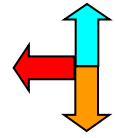
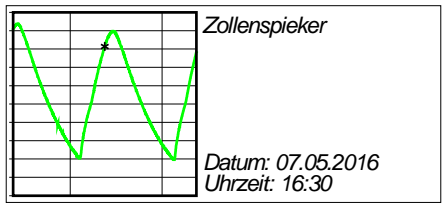
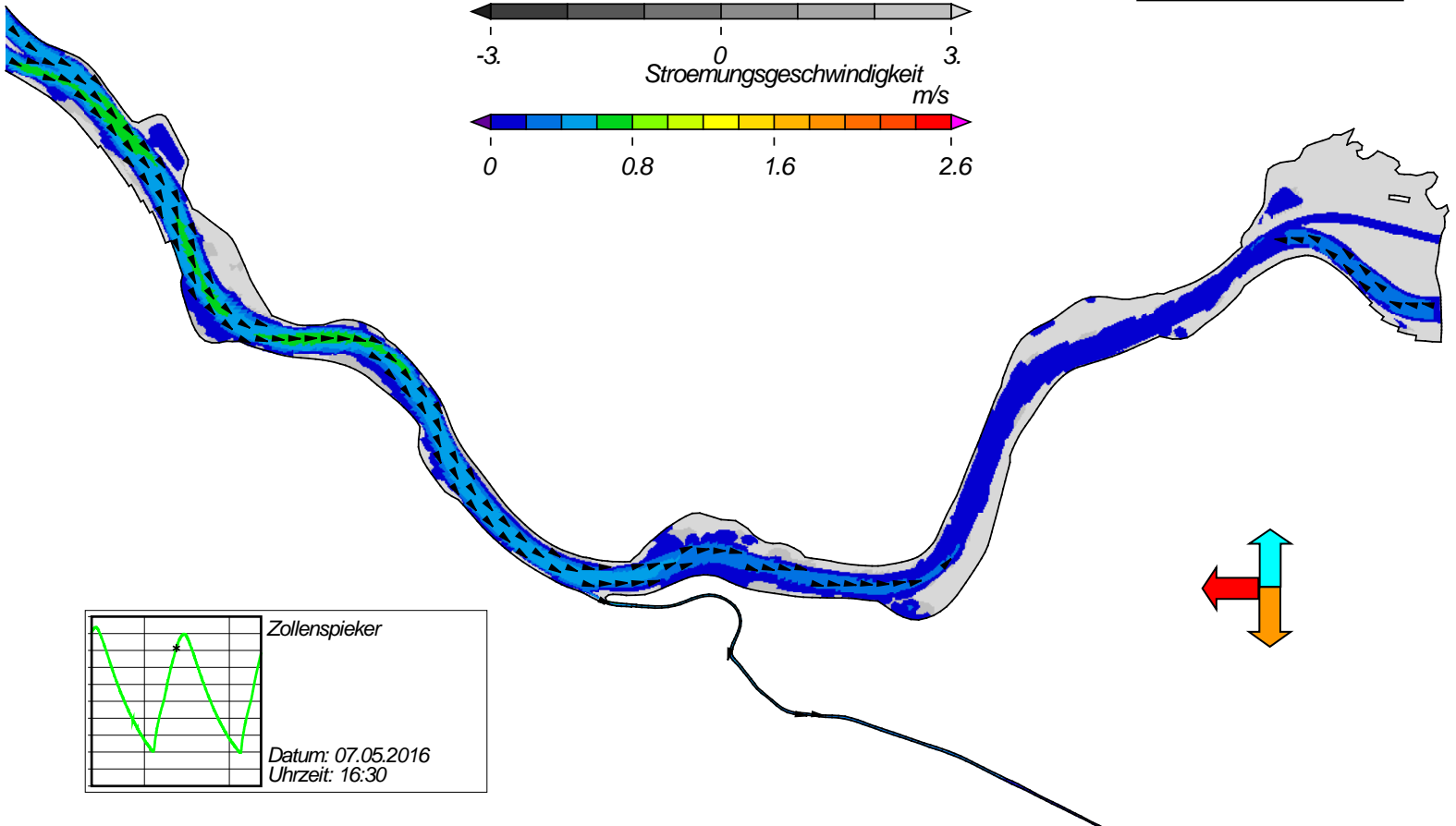
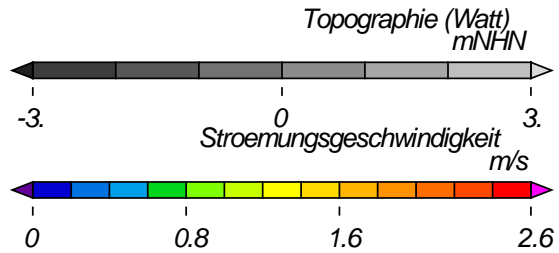


USER: BAW-AK (Referat K3) FILE: hvlew2d0021.cgm

Springtide - Stroemungsgeschwindigkeit



Topographie

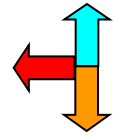
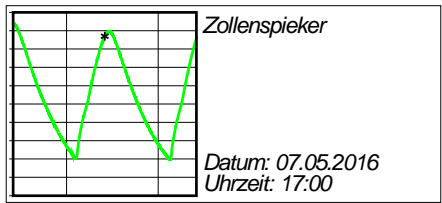
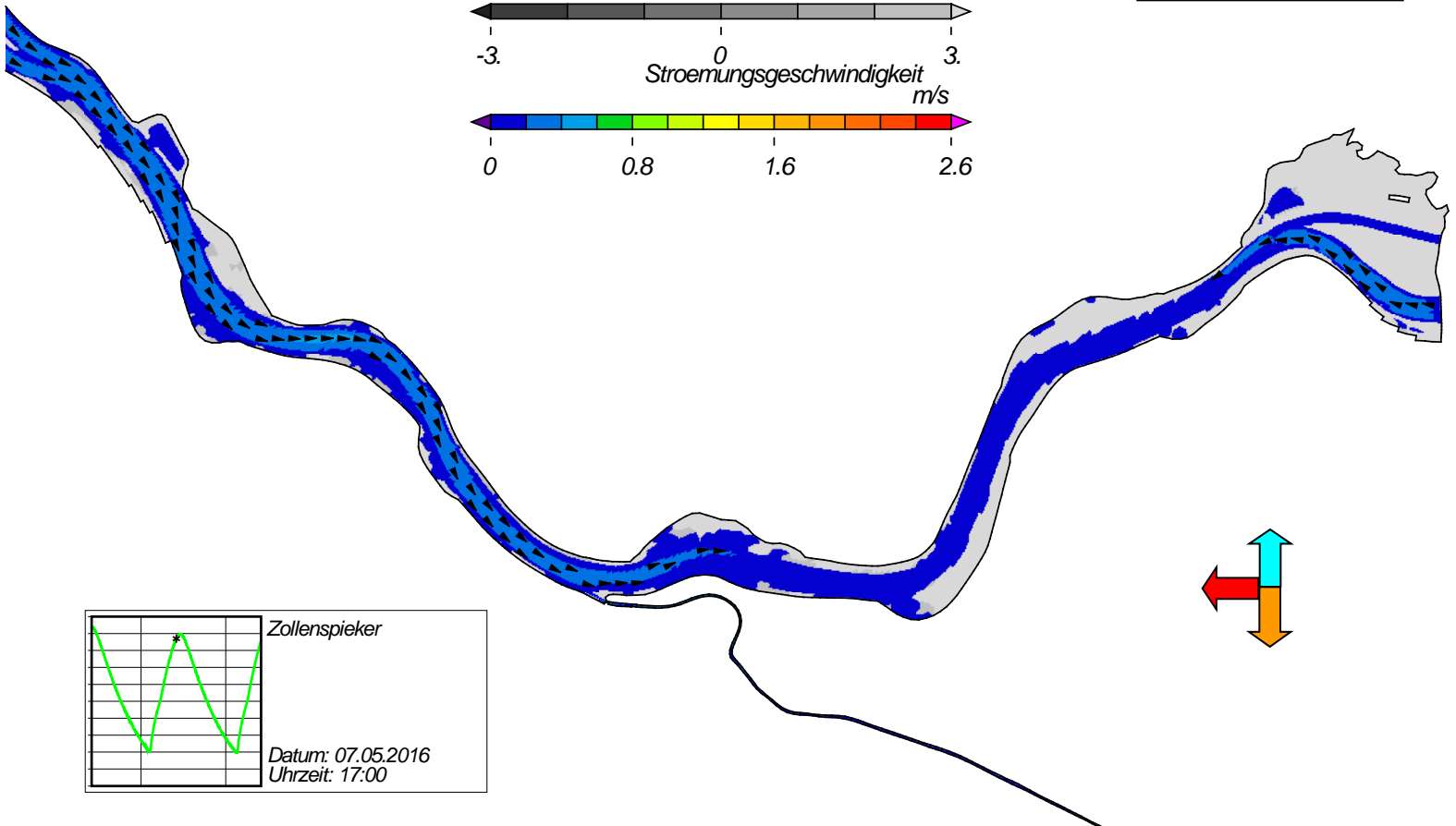
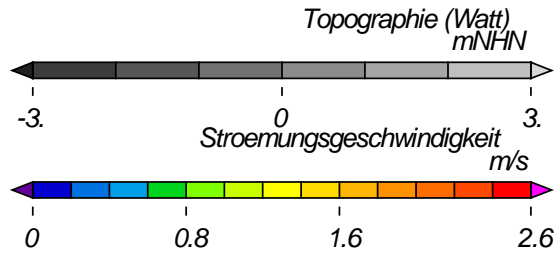


USER: BAW-AK (Referat K3) FILE: hvievw2d0022.cgm

Springtide - Stroemungsgeschwindigkeit



Topographie

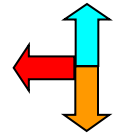
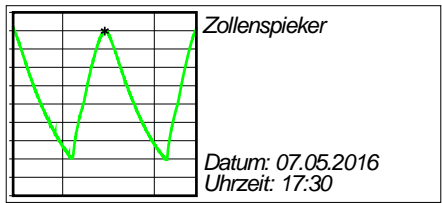
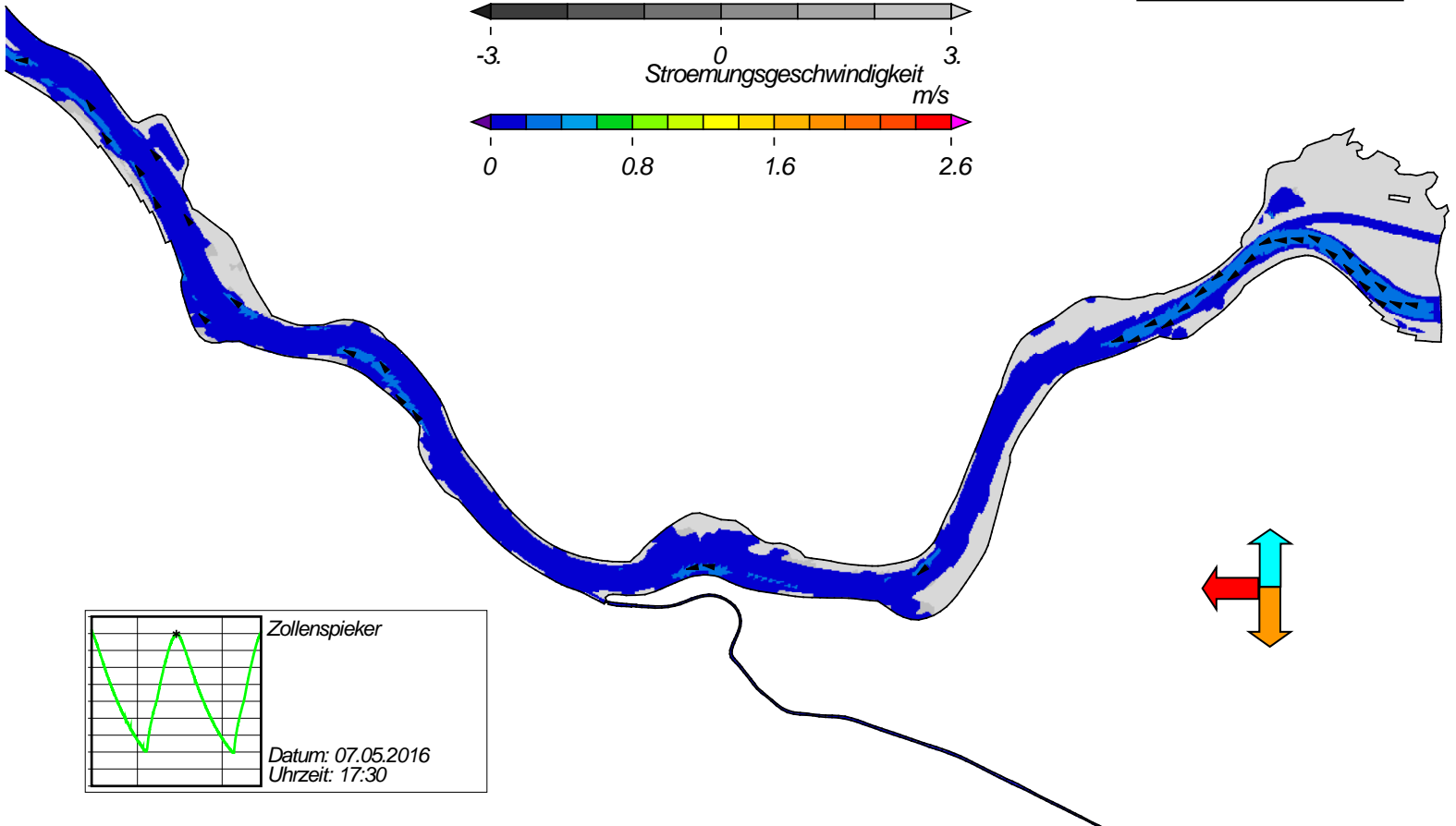
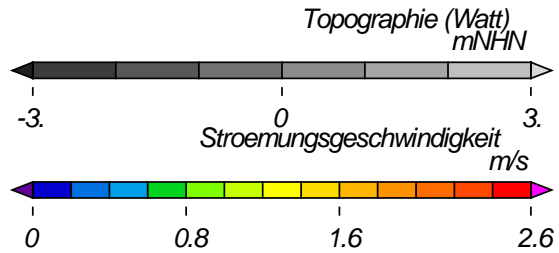


USER: BAW-AK (Referat K3) FILE: hview2d0023.cgm

Springtide - Stroemungsgeschwindigkeit



Topographie

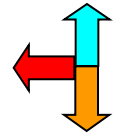
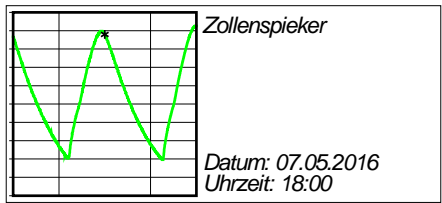
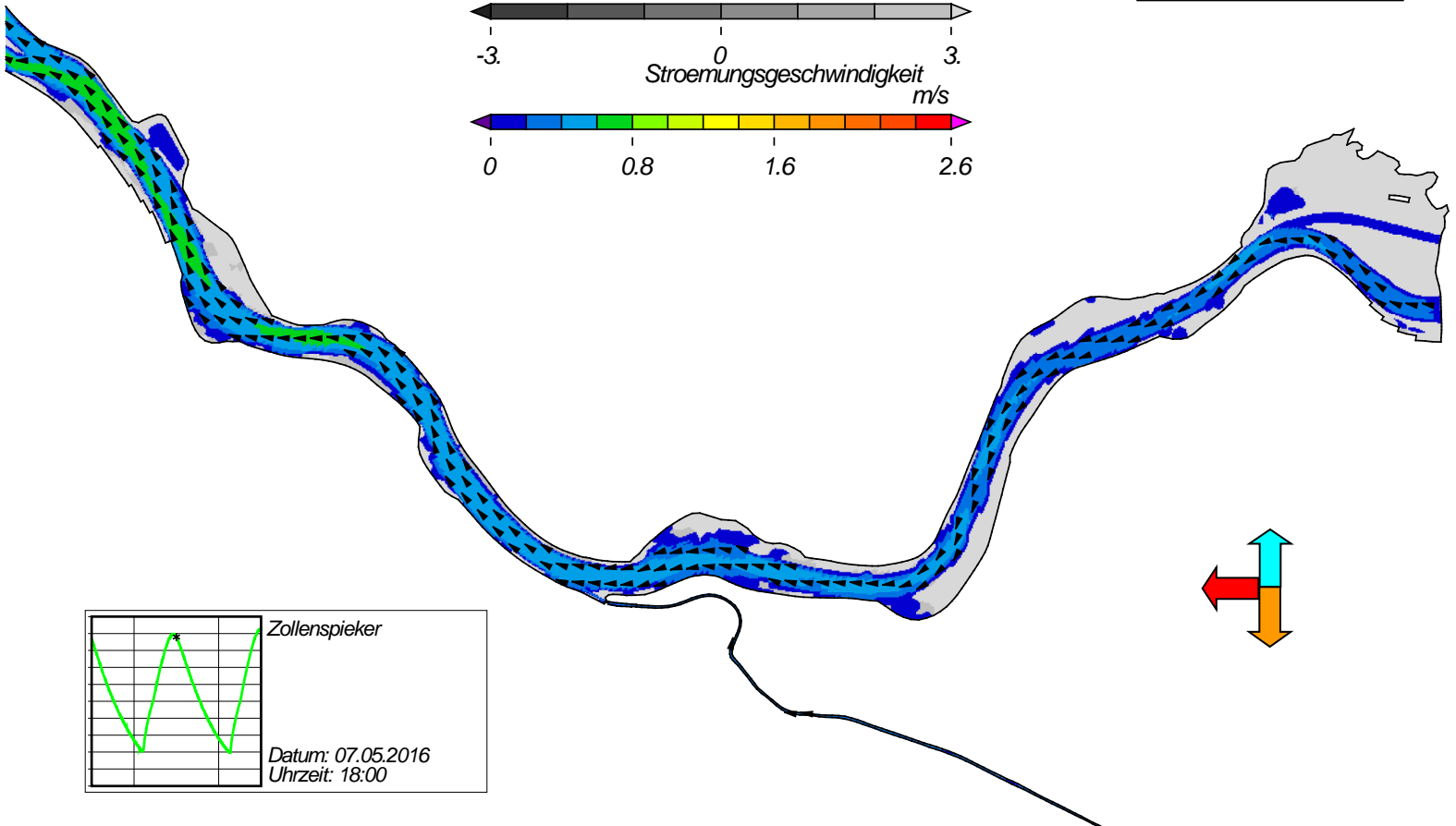
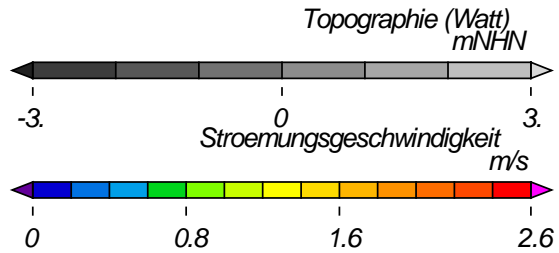


USER: BAW-AK (Referat K3) FILE: hvievw2d0024.cgm

Springtide - Stroemungsgeschwindigkeit



Topographie

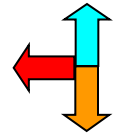
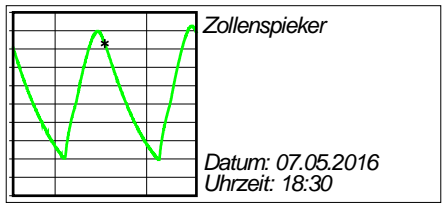
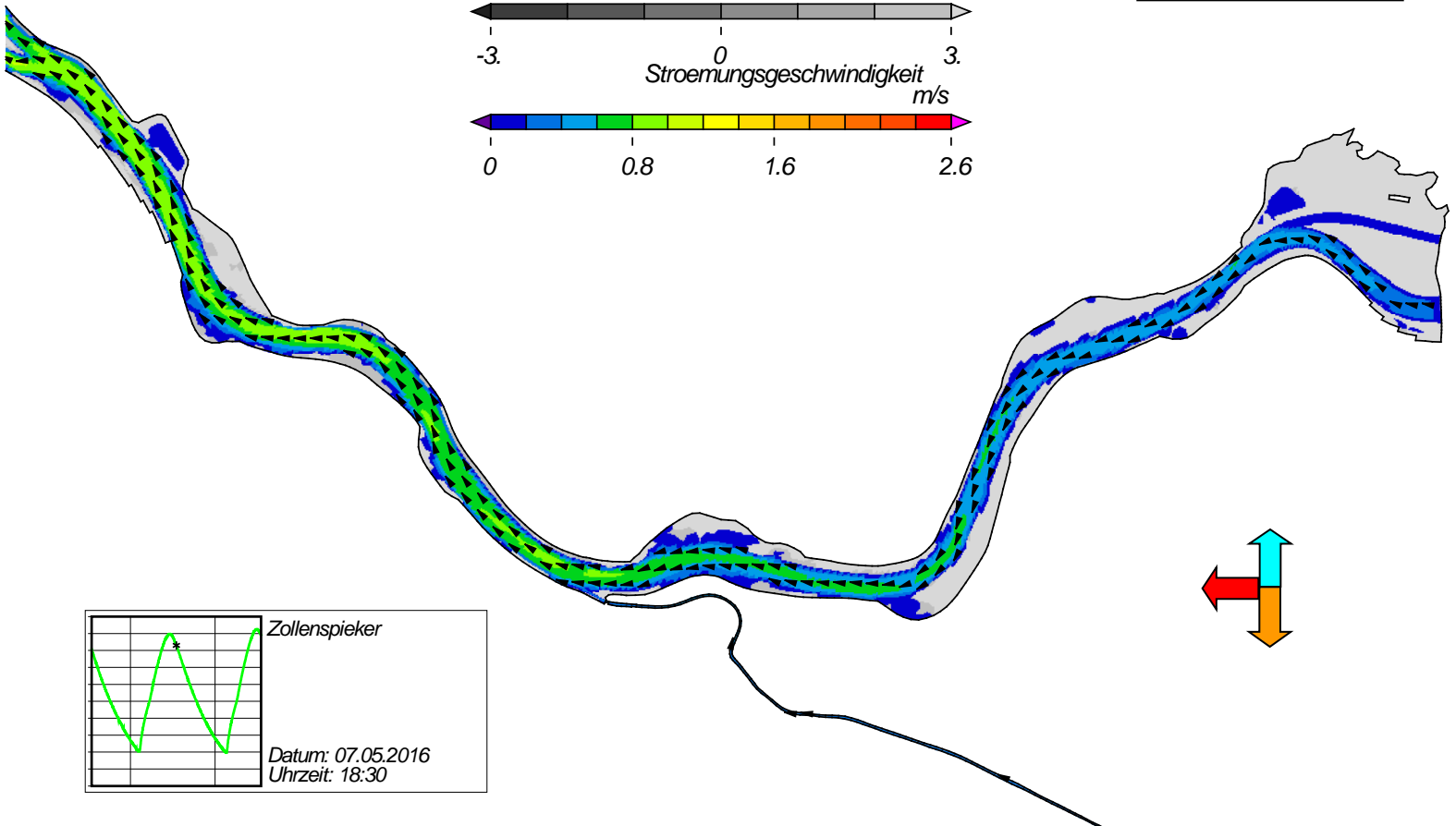
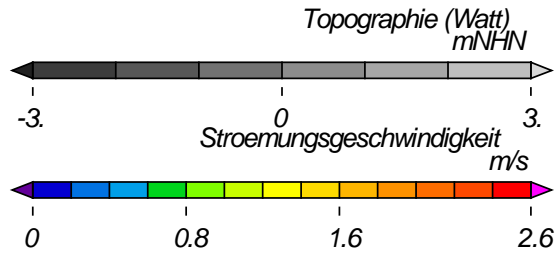


USER: BAW-AK (Referat K3) FILE: hview2d0025.cgm

Springtide - Stroemungsgeschwindigkeit



Topographie

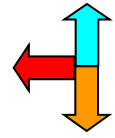
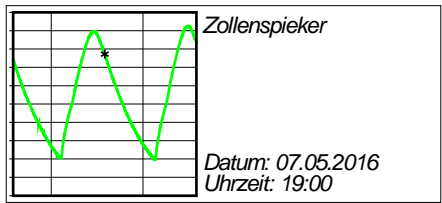
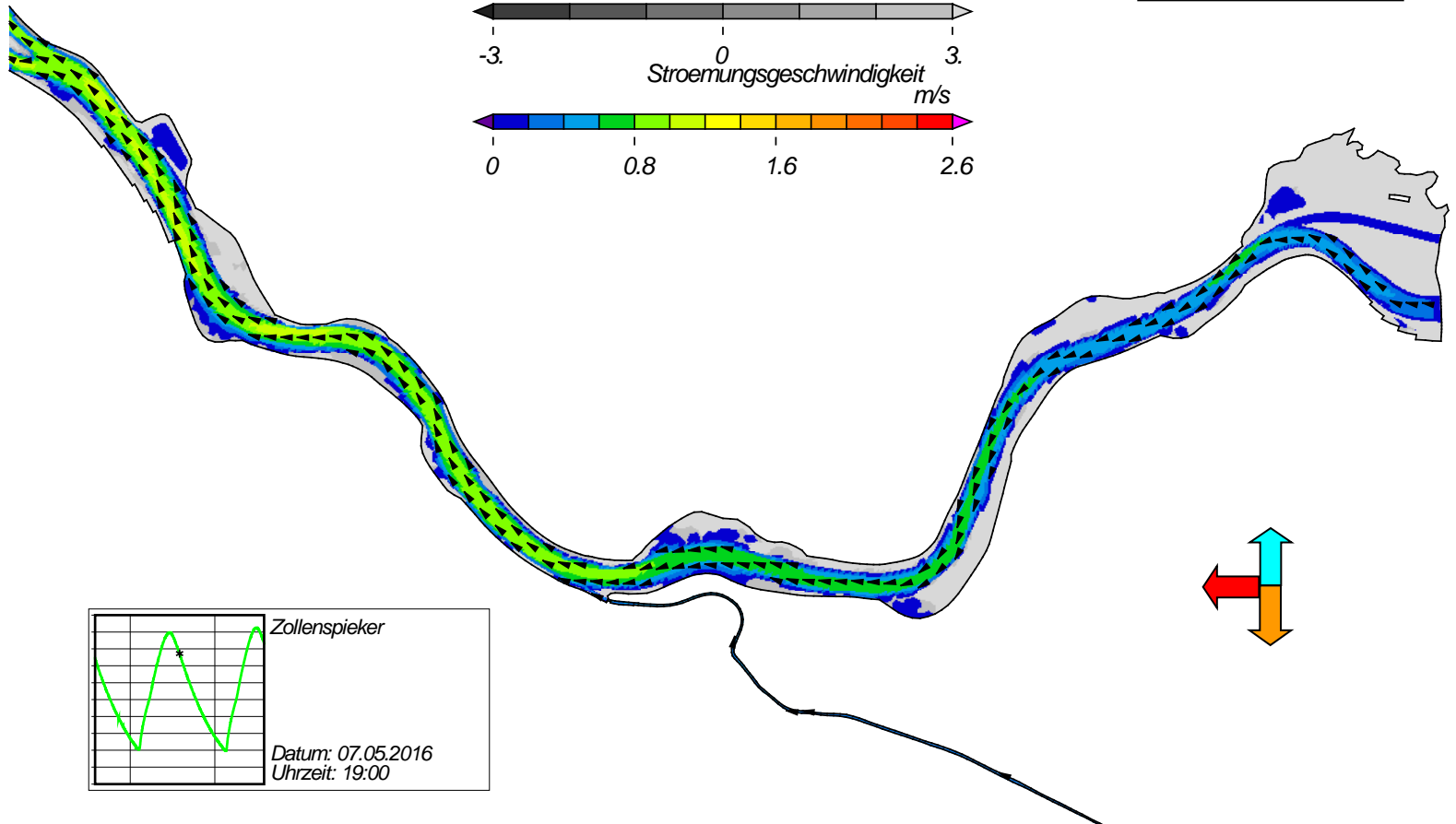
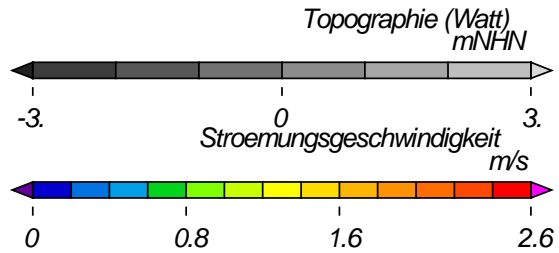


USER: BAW-AK (Referat K3) FILE: hvlew2d0026.cgm

Springtide - Stroemungsgeschwindigkeit



Topographie

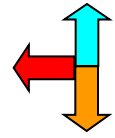
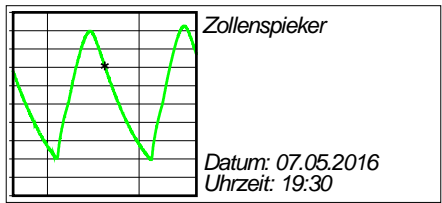
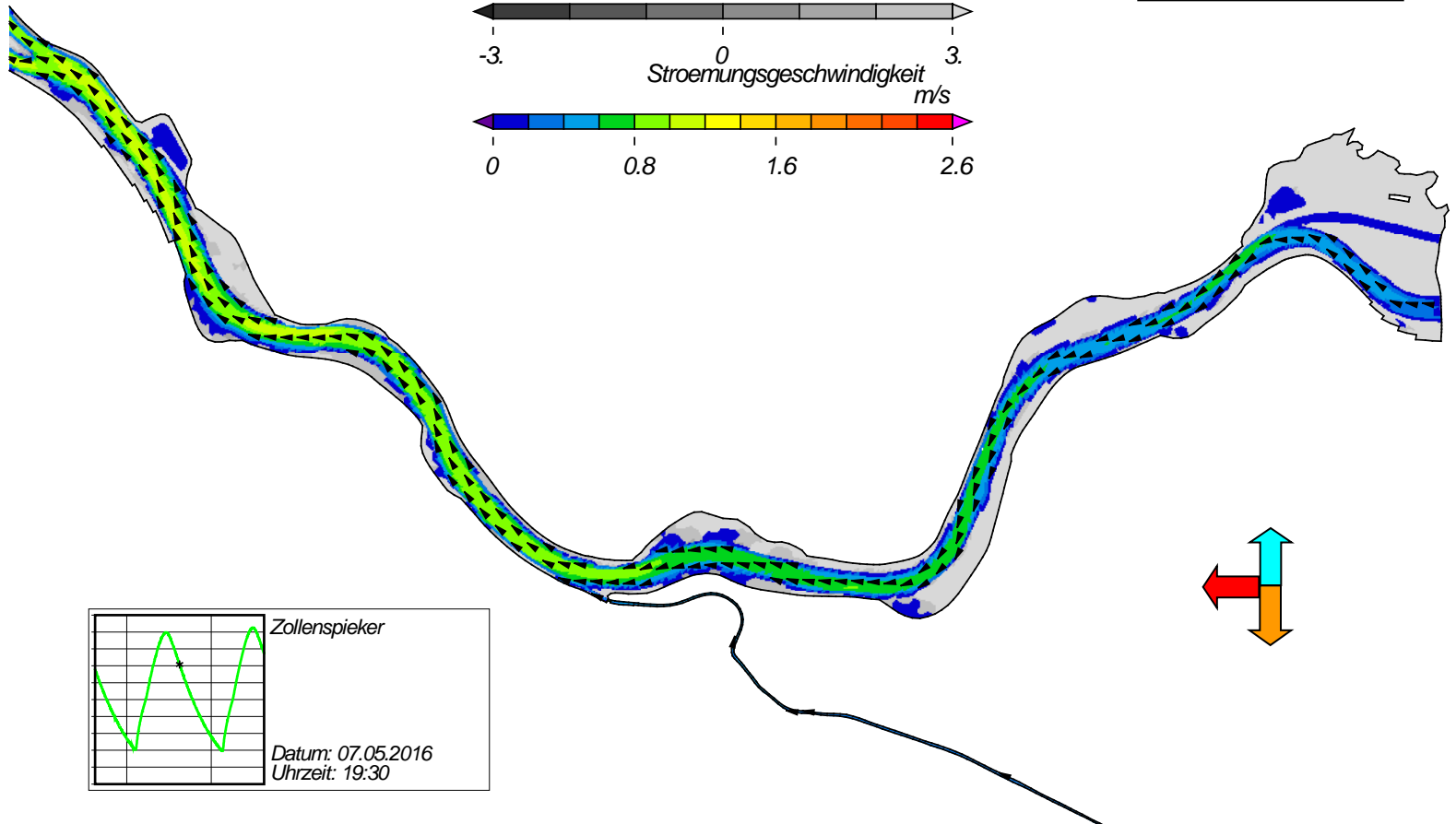
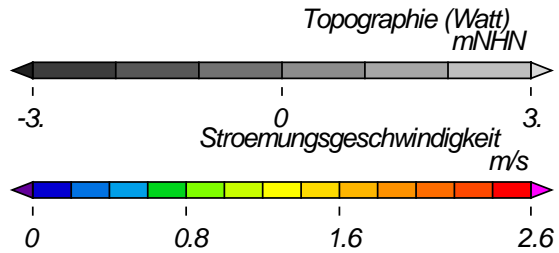


USER: BAW-AK (Referat K3) FILE: hvlew2d0027.cgm

Springtide - Stroemungsgeschwindigkeit



Topographie

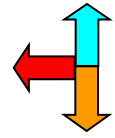
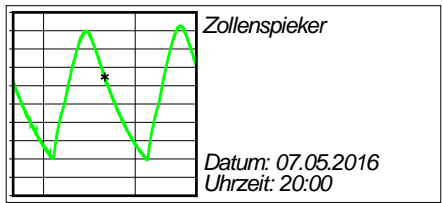
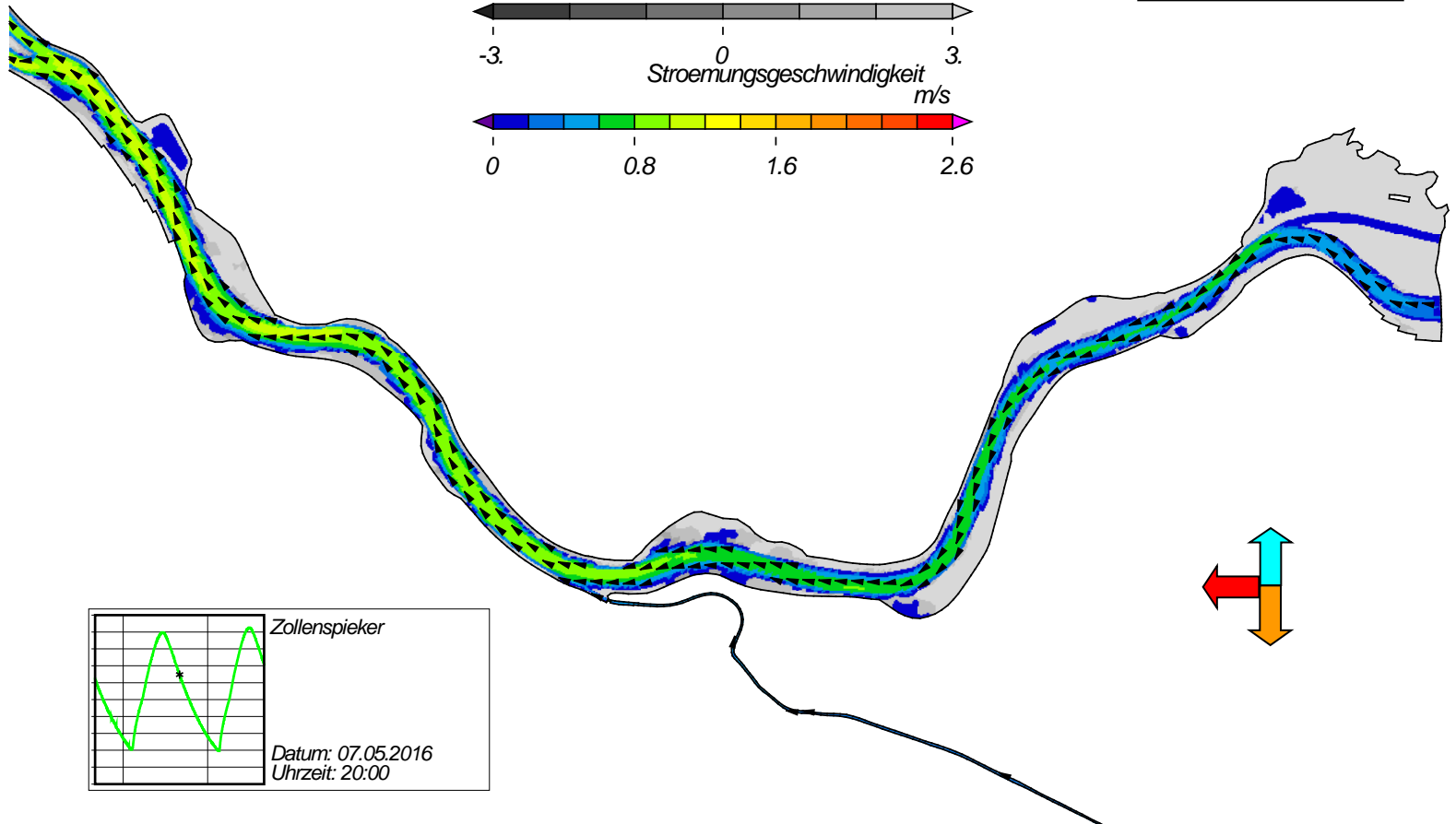
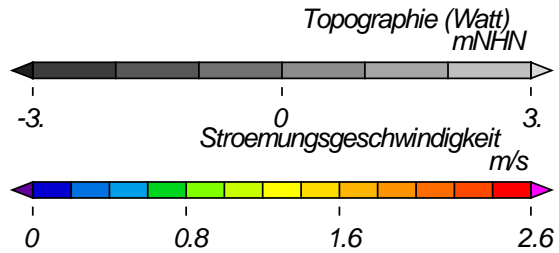


USER: BAW-AK (Referat K3) FILE: hview2d0028.cgm

Springtide - Stroemungsgeschwindigkeit



Topographie

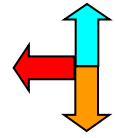
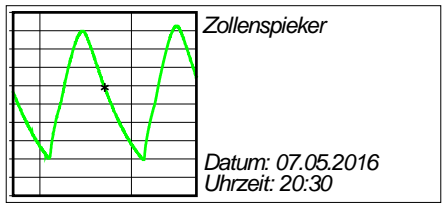
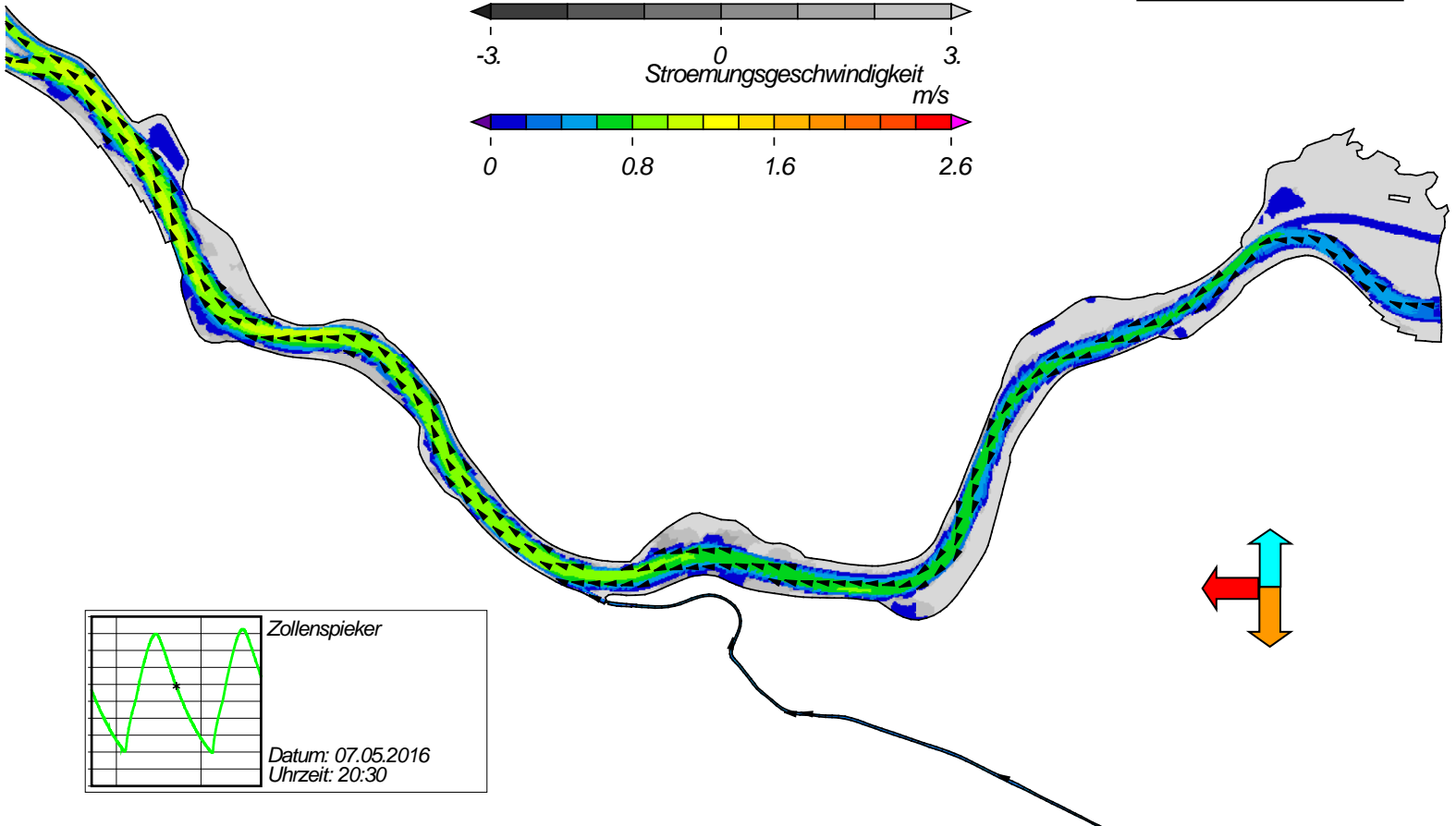
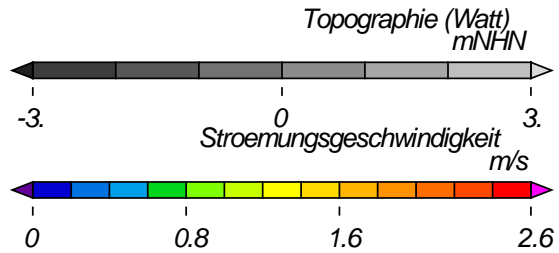


USER: BAW-AK (Referat K3) FILE: hvievw2d0029.cgm

Springtide - Stroemungsgeschwindigkeit



Topographie

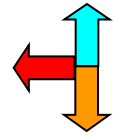
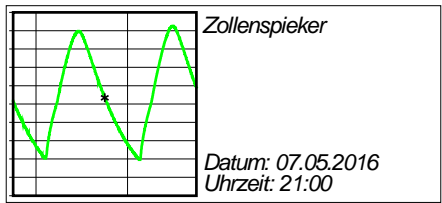
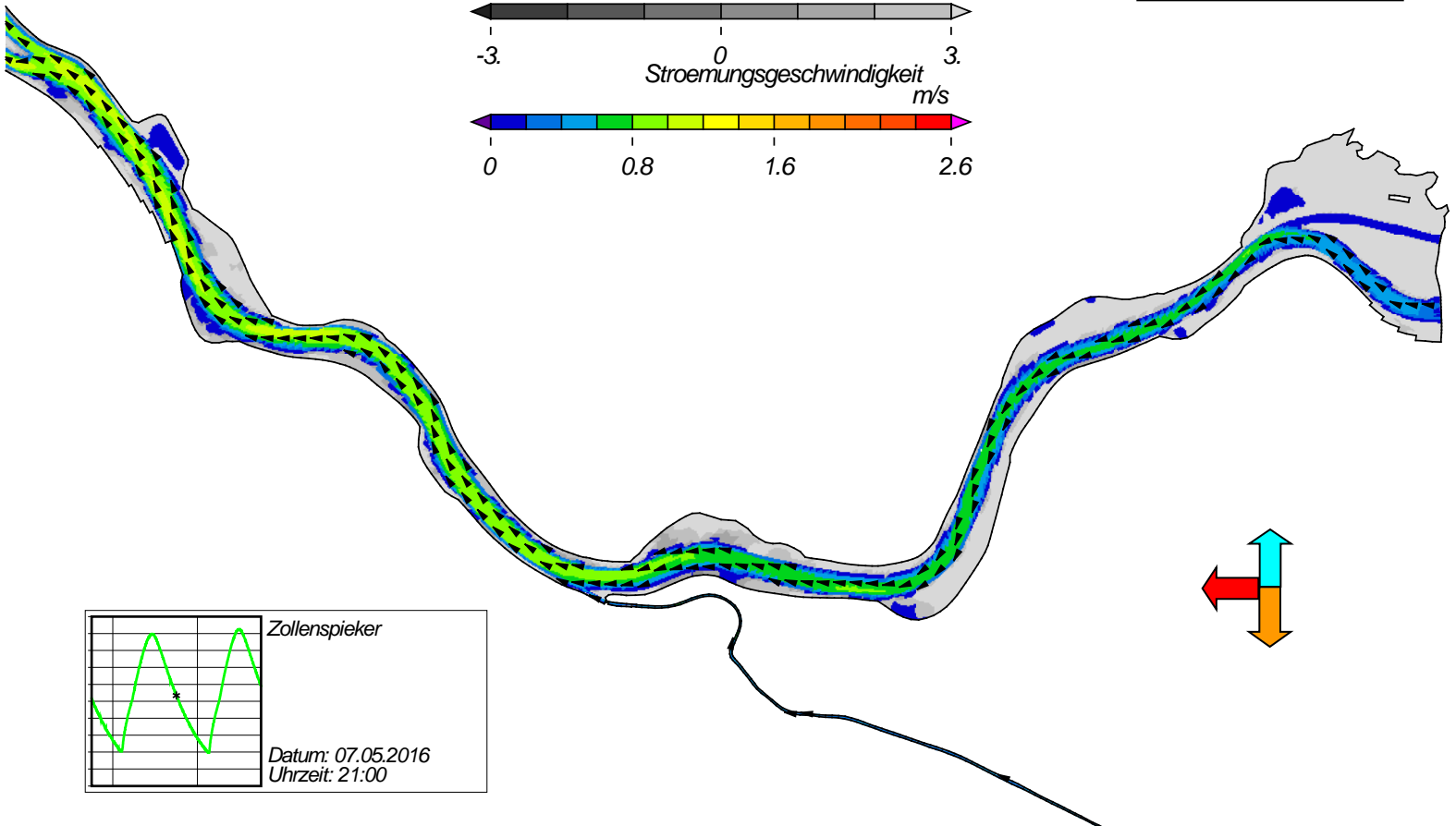
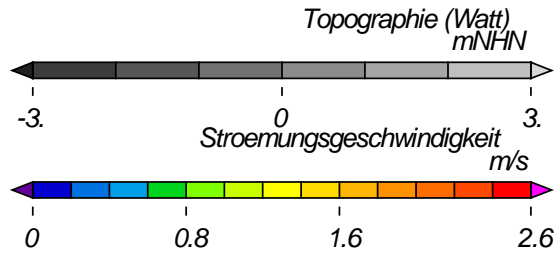


USER: BAW-AK (Referat K3) FILE: hvlew2d0030.cgm

Springtide - Stroemungsgeschwindigkeit



Topographie

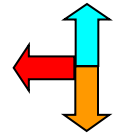
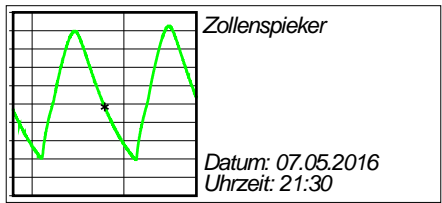
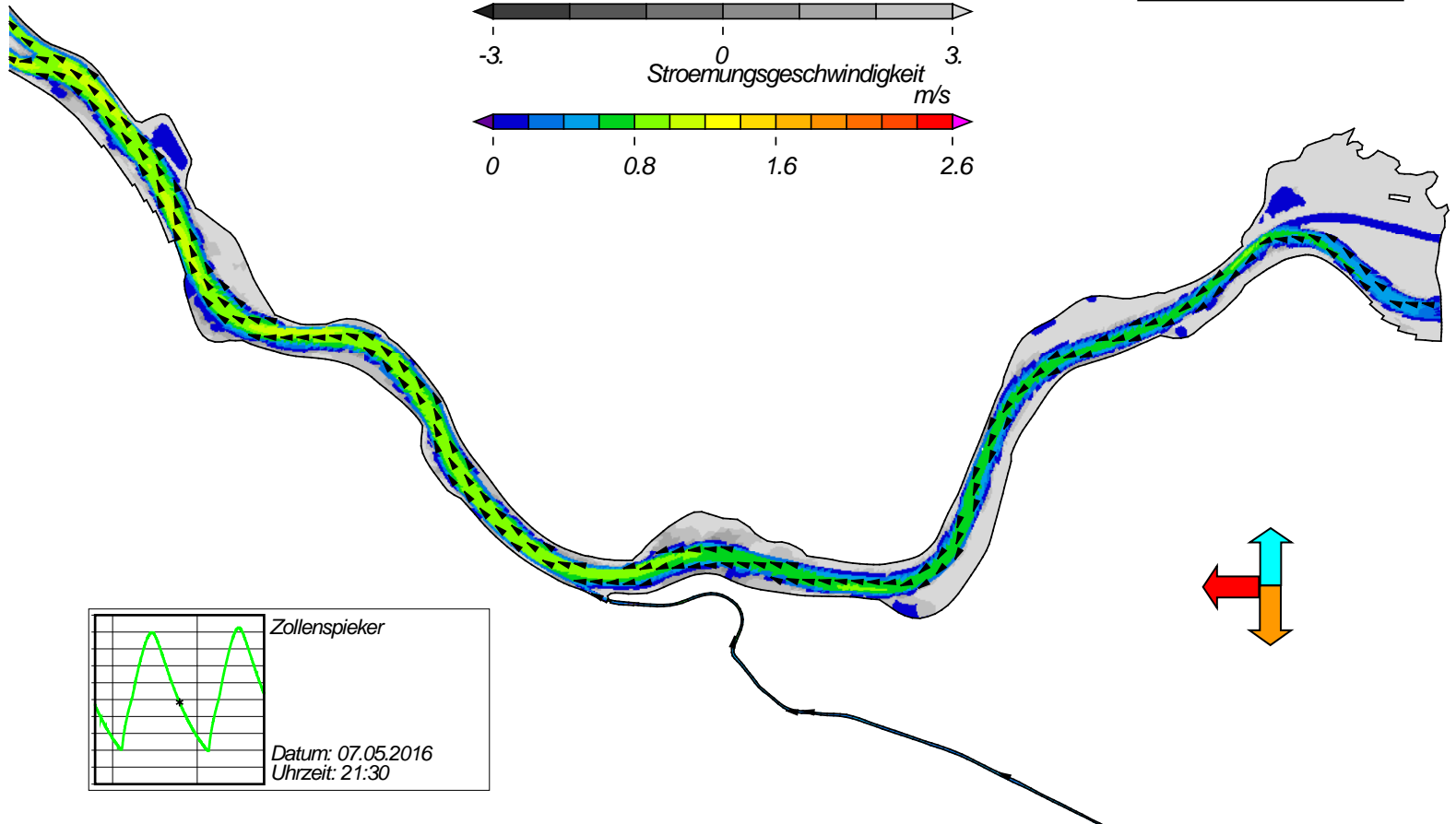
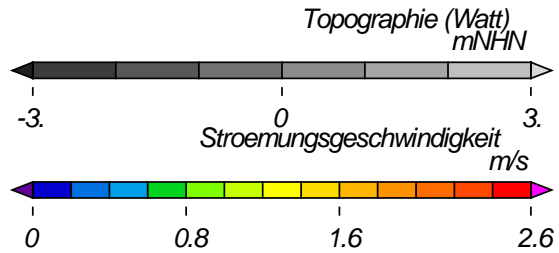


USER: BAW-AK (Referat K3) FILE: hvlew2d0031.cgm

Springtide - Stroemungsgeschwindigkeit



Topographie

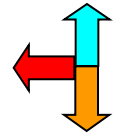
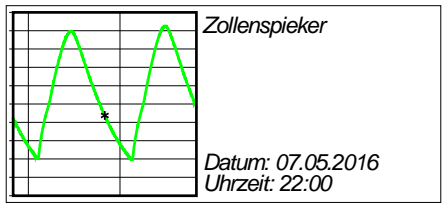
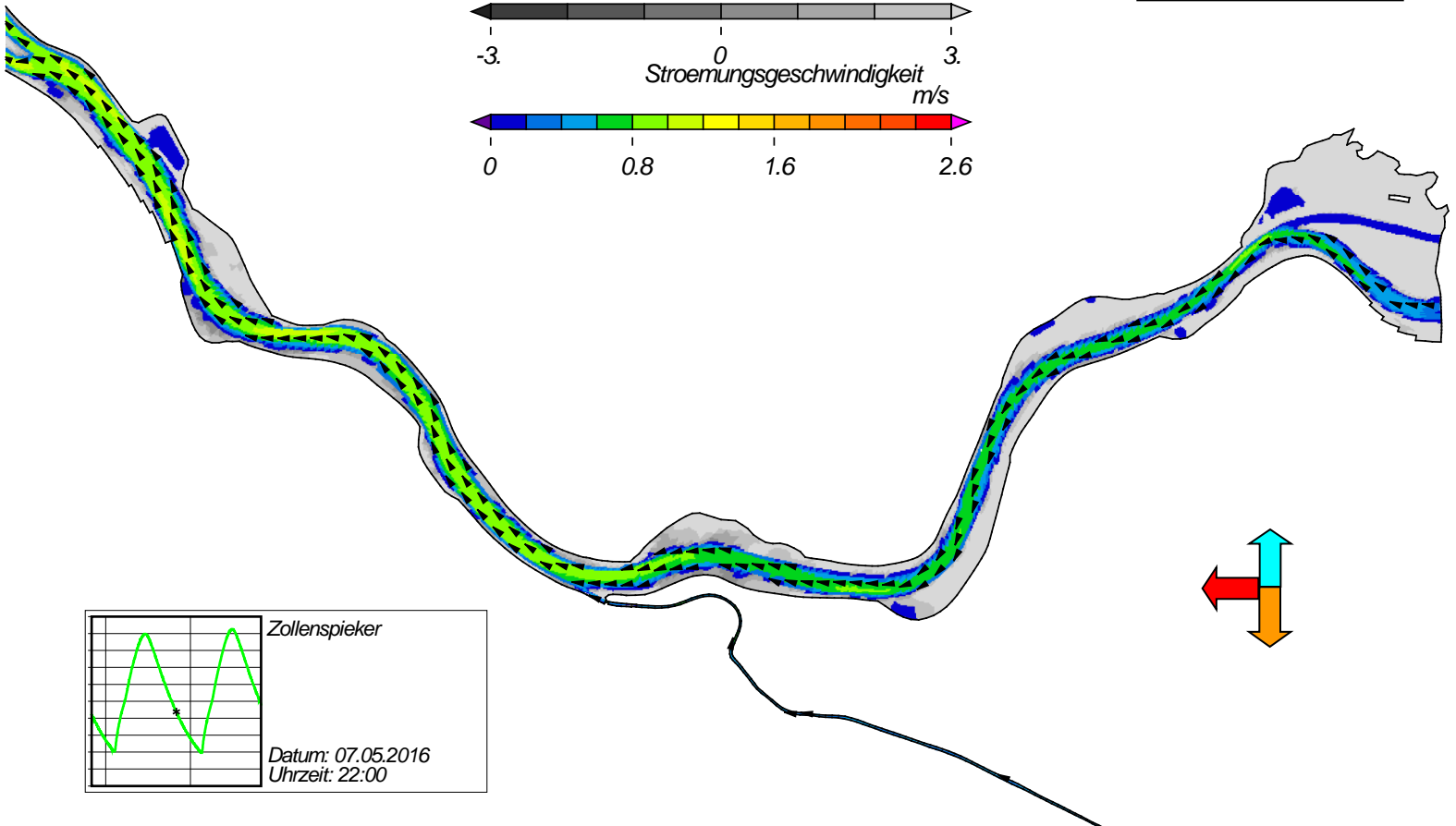
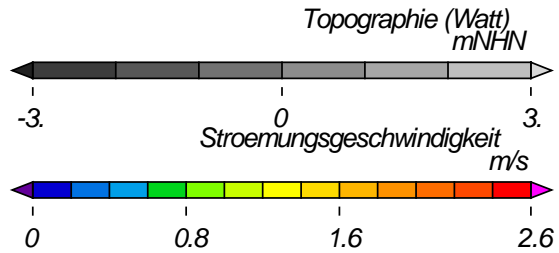


USER: BAW-AK (Referat K3) FILE: hvIEW2d0032.cgm

Springtide - Stroemungsgeschwindigkeit



Topographie

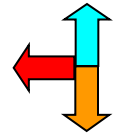
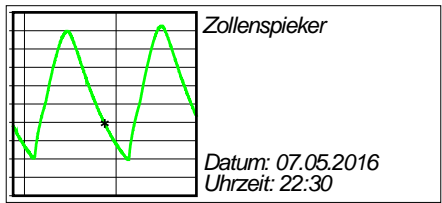
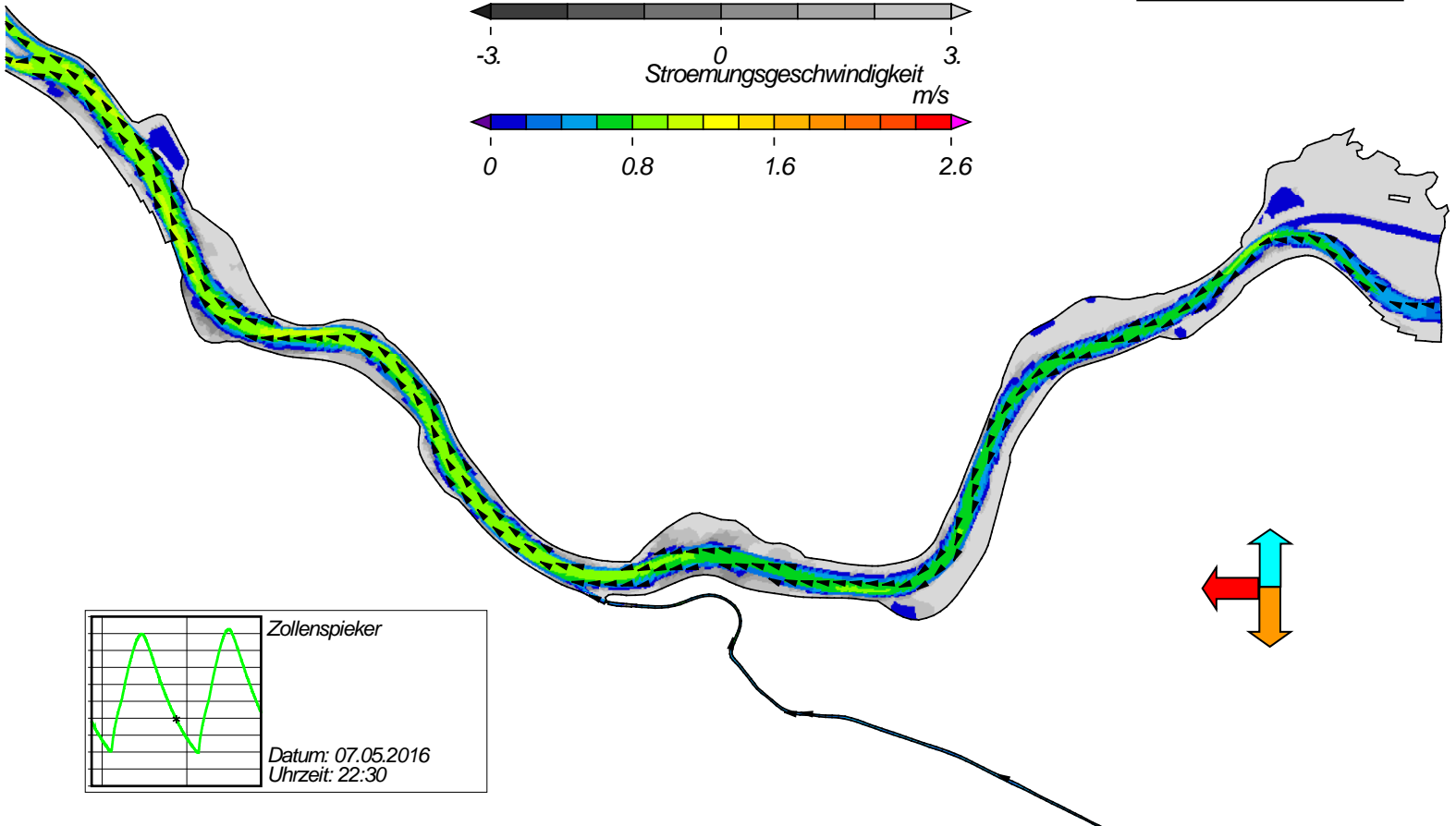
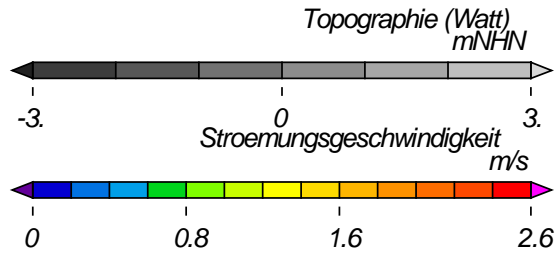


USER: BAW-AK (Referat K3) FILE: hvlew2d0033.cgm

Springtide - Stroemungsgeschwindigkeit



Topographie

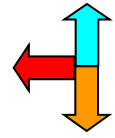
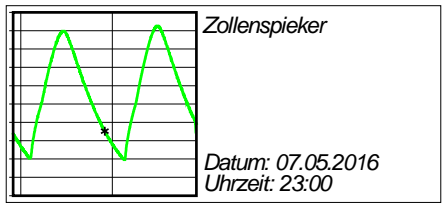
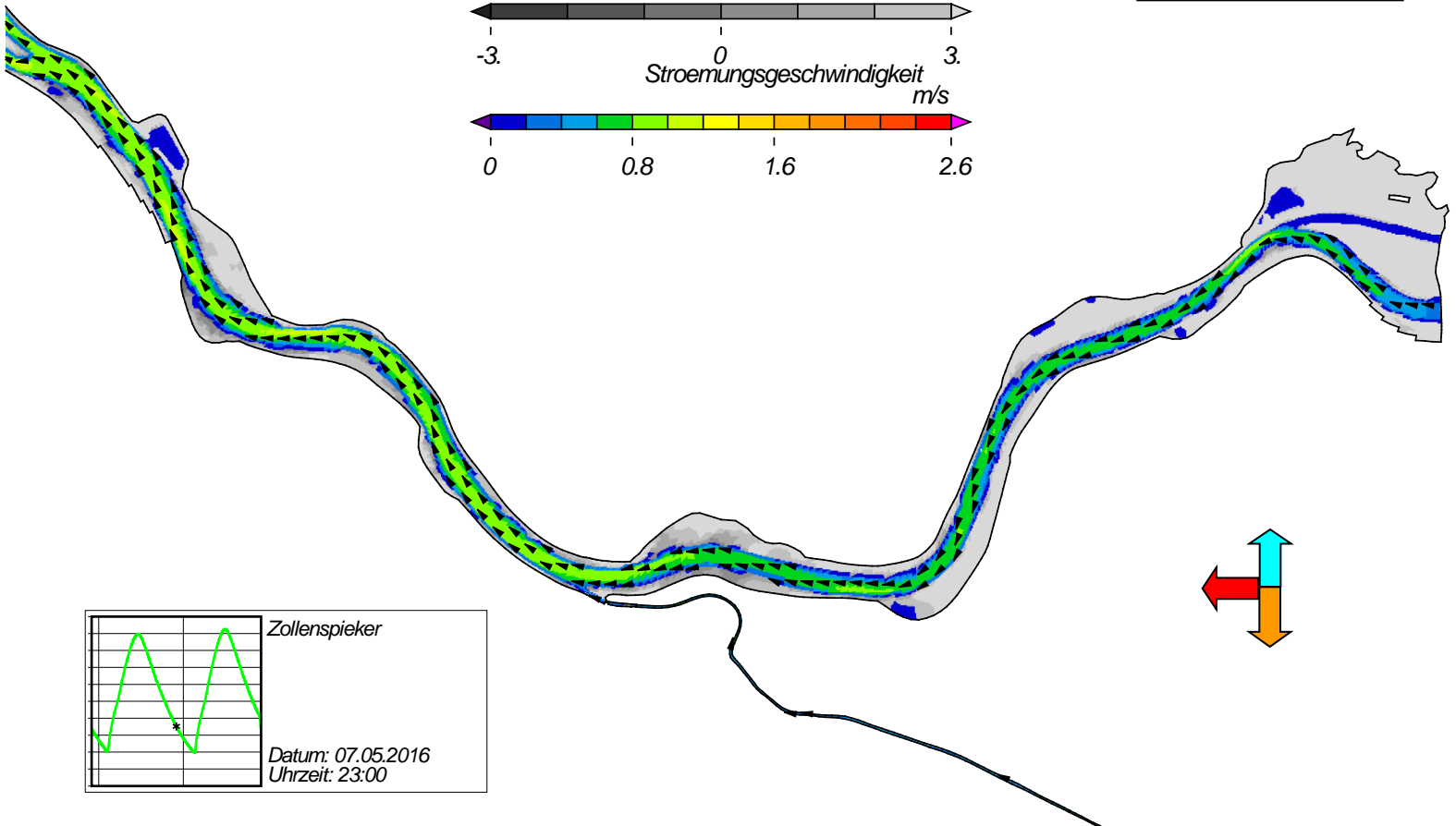
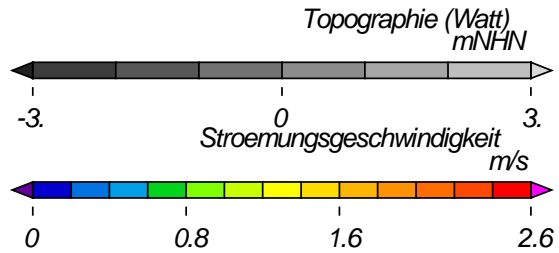


USER: BAW-AK (Referat K3) FILE: hview2d0034.cgm

Springtide - Stroemungsgeschwindigkeit



Topographie

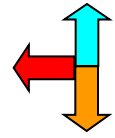
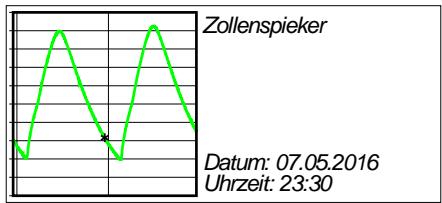
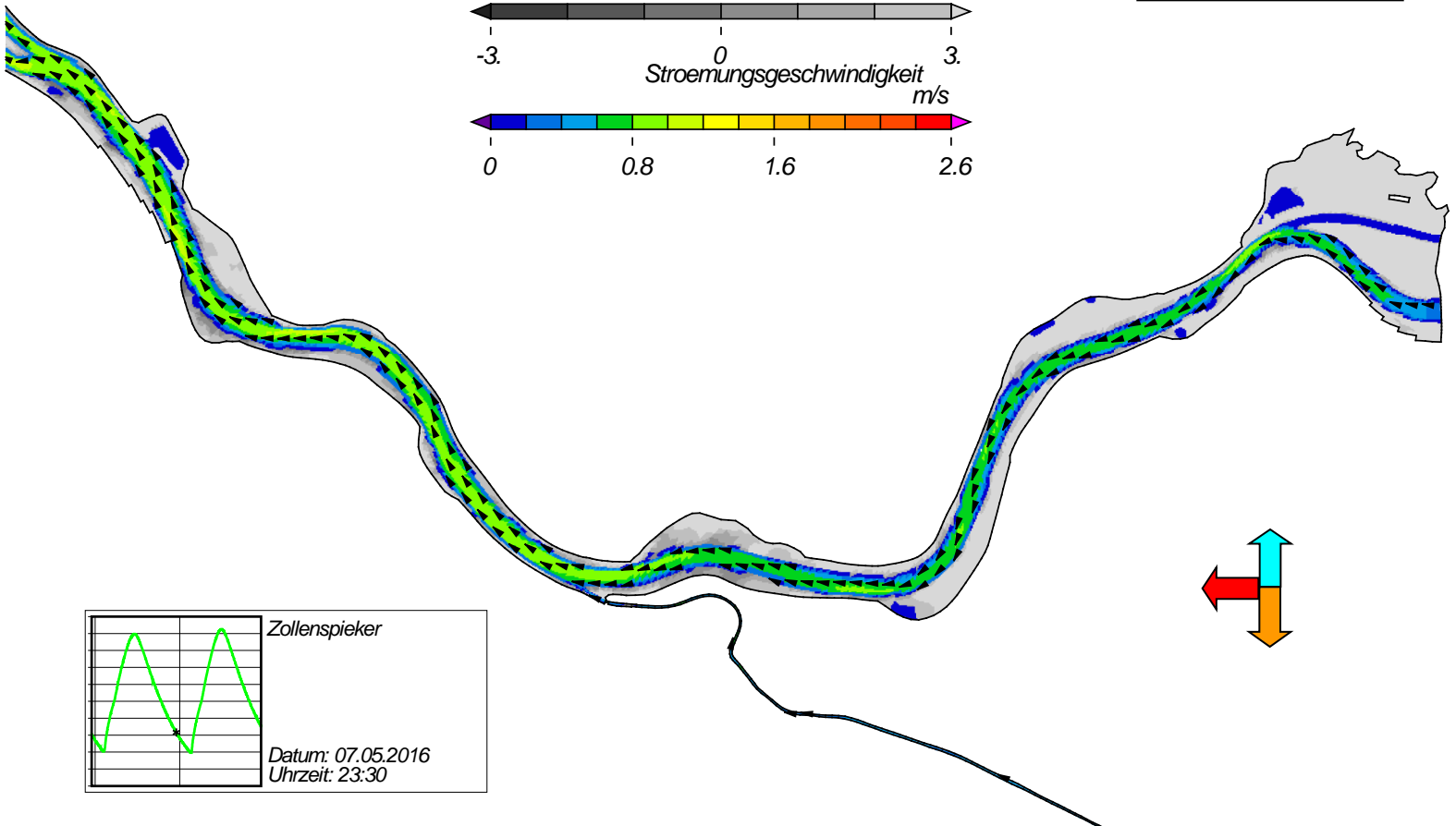
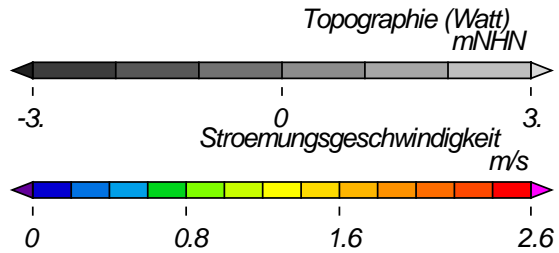


USER: BAW-AK (Referat K3) FILE: hview2d0035.cgm

Springtide - Stroemungsgeschwindigkeit



Topographie

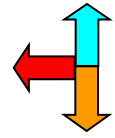
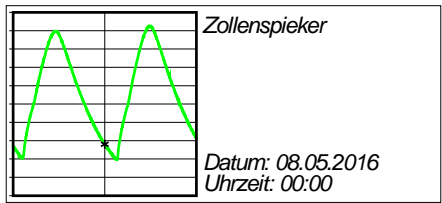
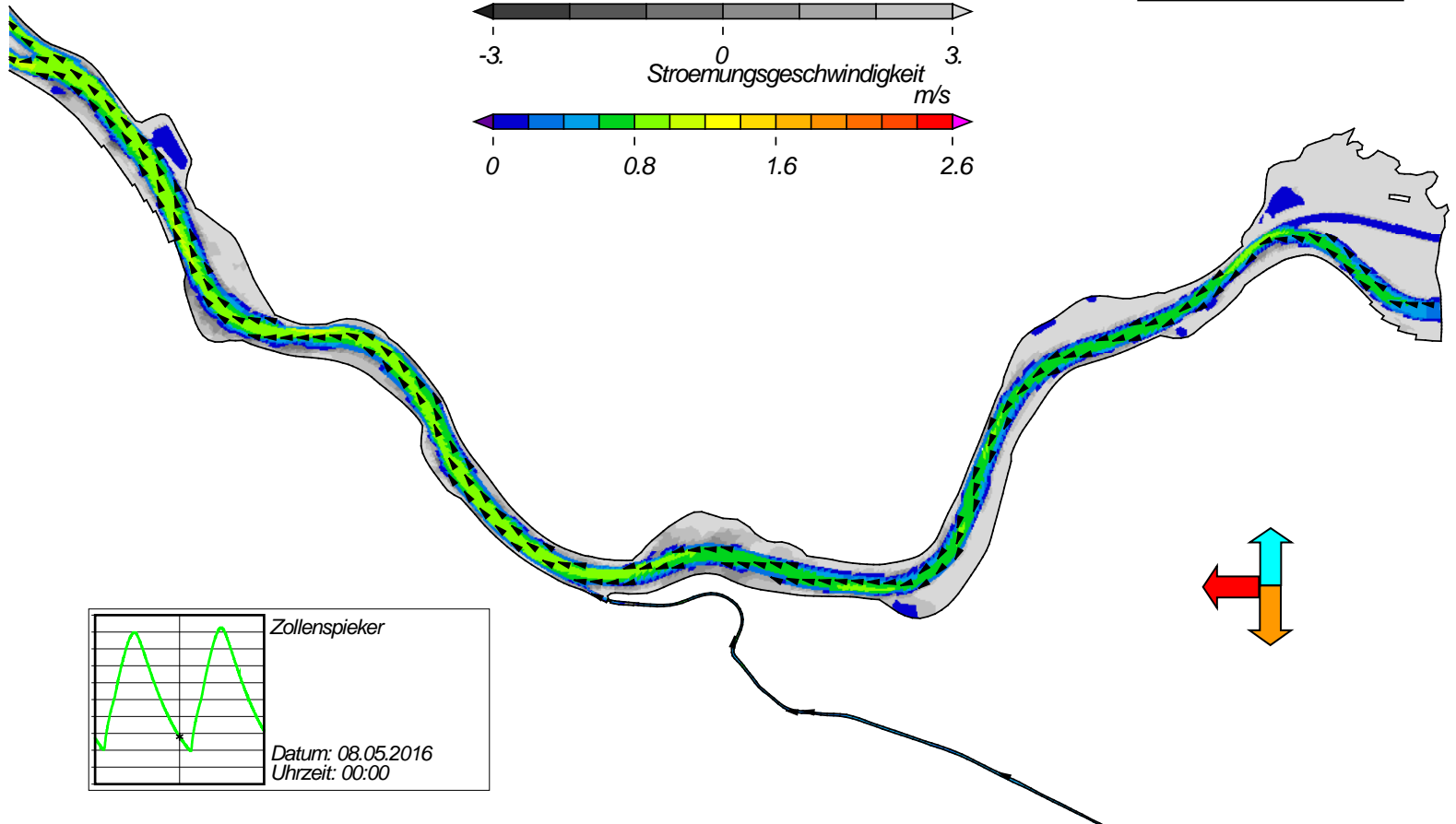
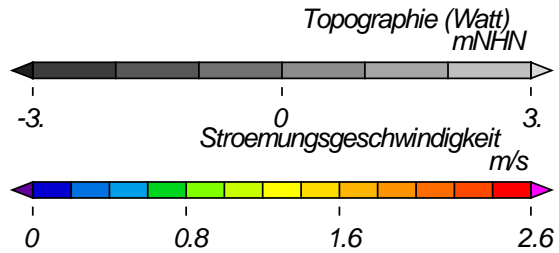


USER: BAW-AK (Referat K3) FILE: hview2d0036.cgm

Springtide - Stroemungsgeschwindigkeit



Topographie

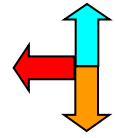
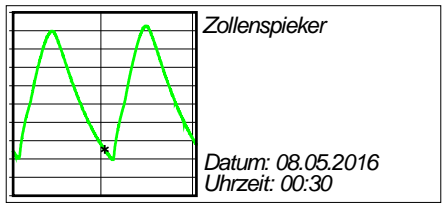
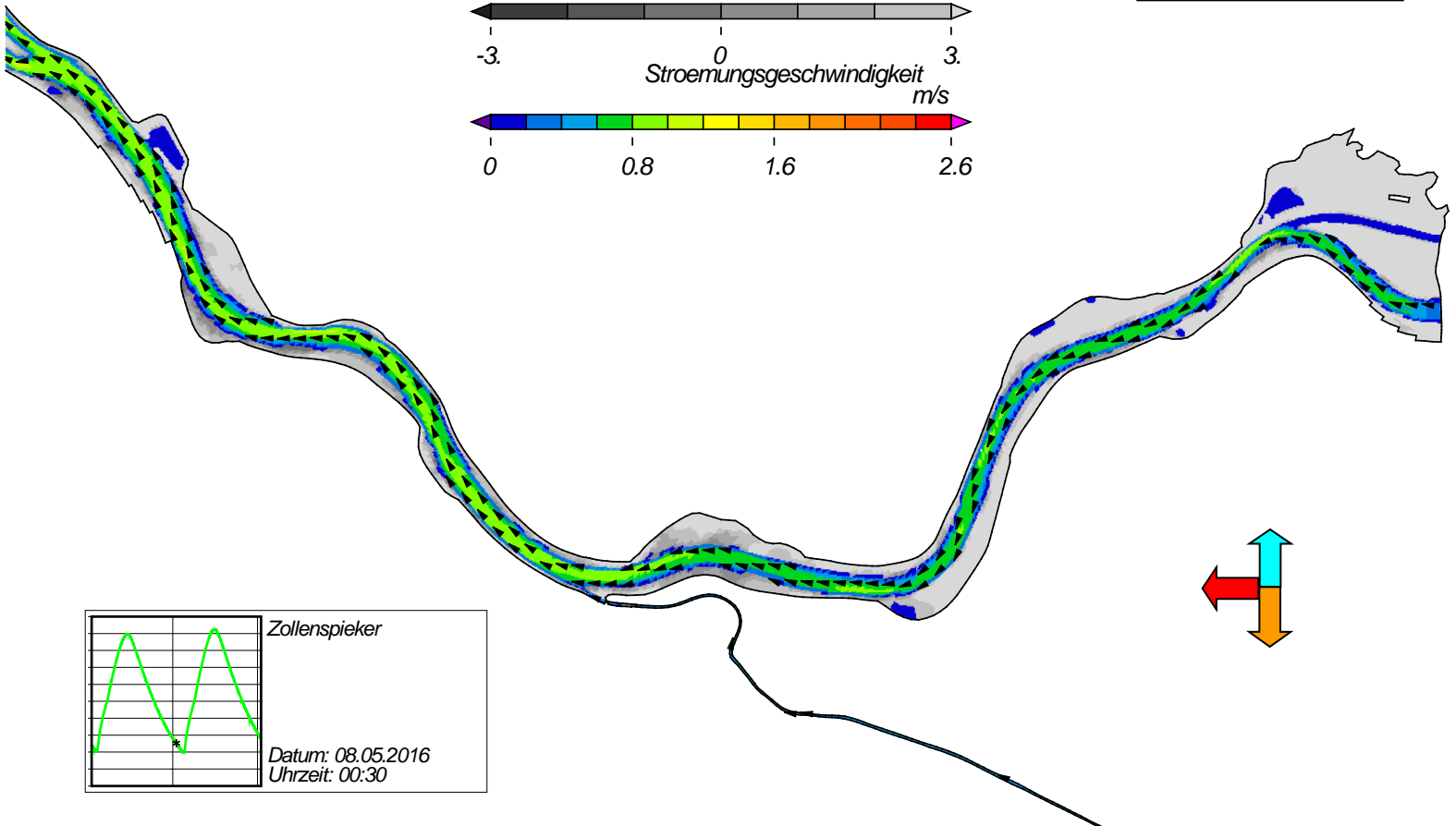
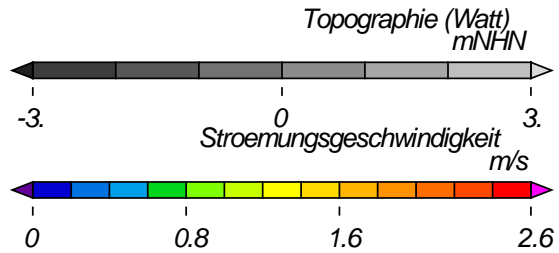


USER: BAW-AK (Referat K3) FILE: hview2d0037.cgm

Springtide - Stroemungsgeschwindigkeit



Topographie

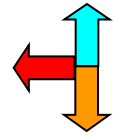
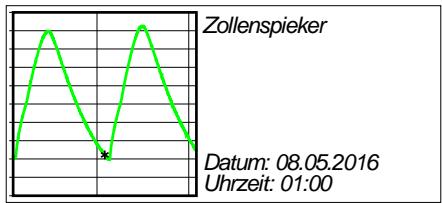
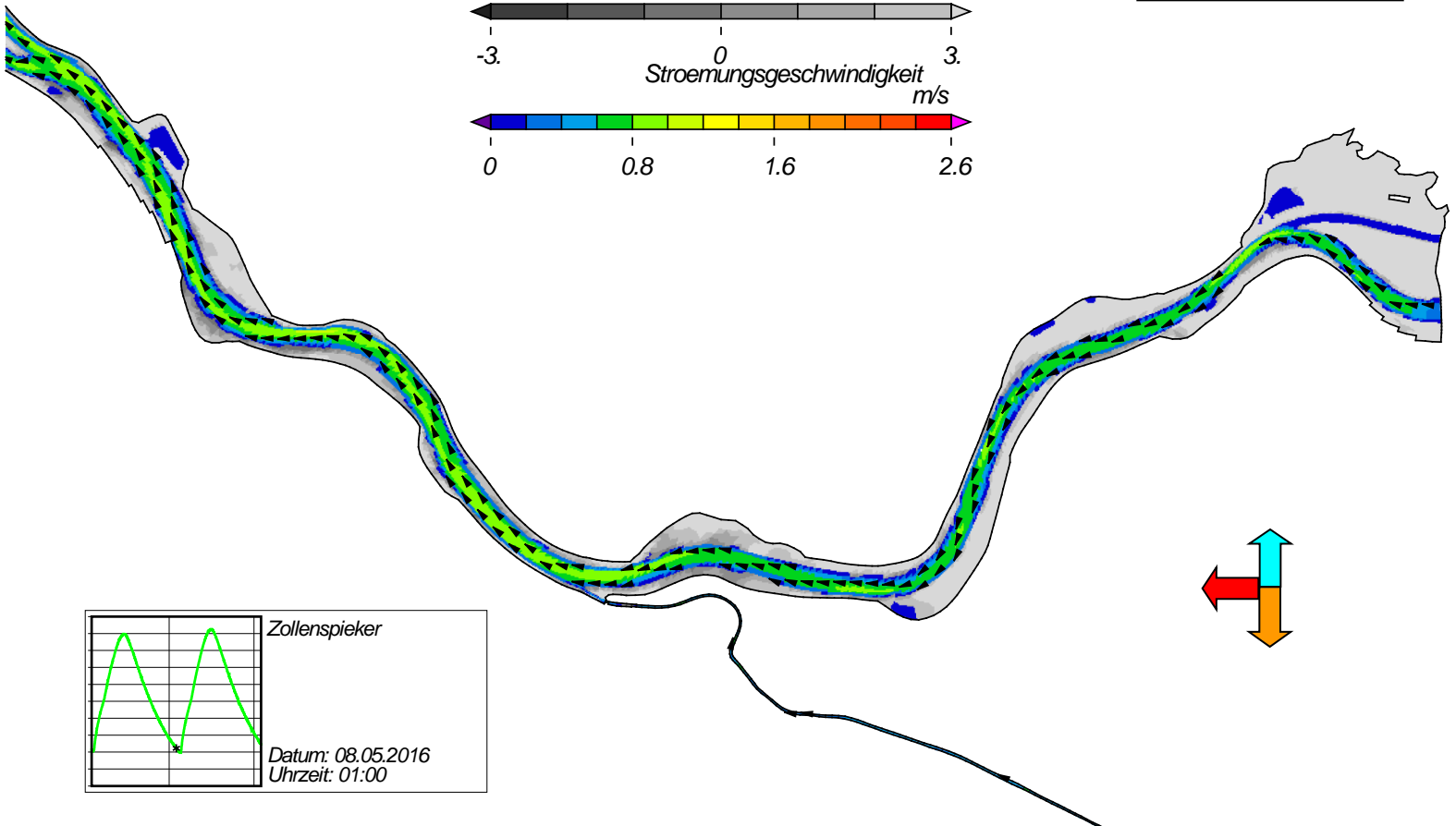
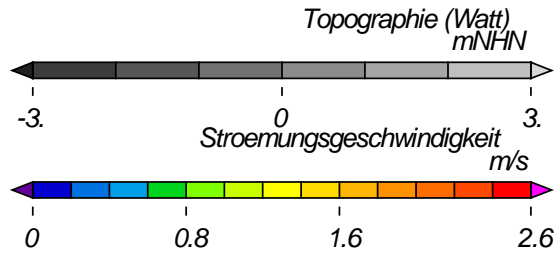


USER: BAW-AK (Referat K3) FILE: hview2d0038.cgm

Springtide - Stroemungsgeschwindigkeit



Topographie

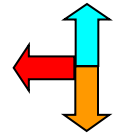
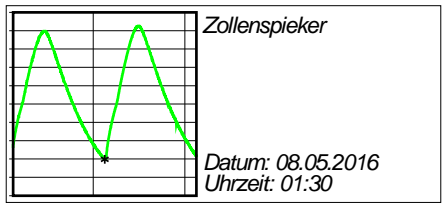
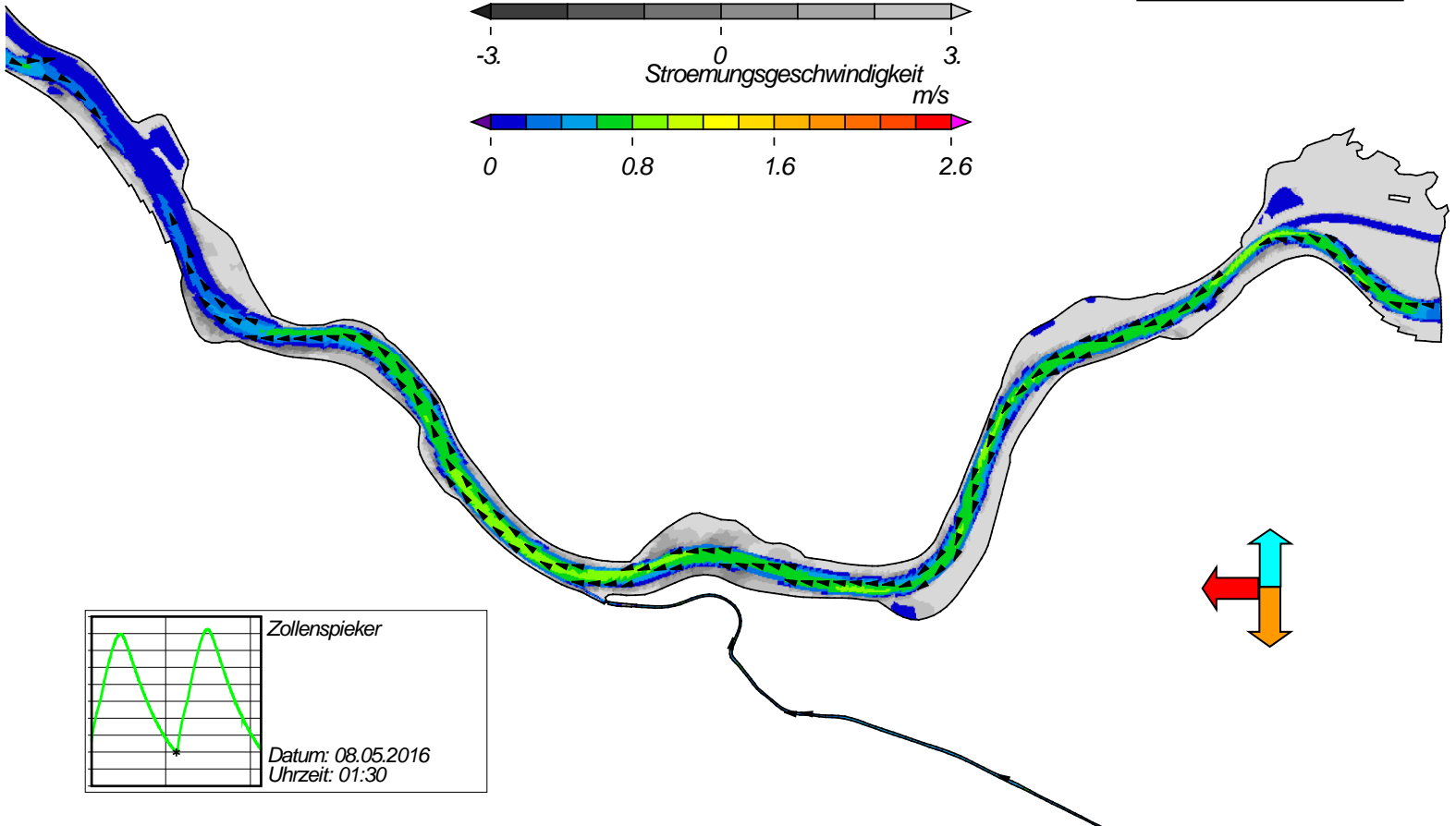
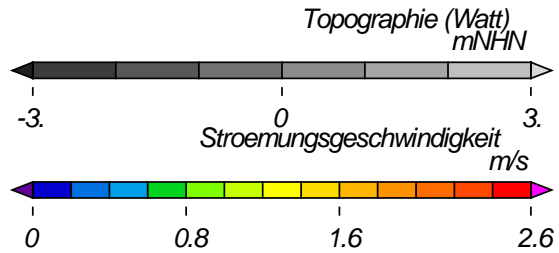


USER: BAW-AK (Referat K3) FILE: hview2d0039.cgm

Springtide - Stroemungsgeschwindigkeit



Topographie

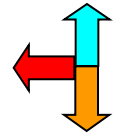
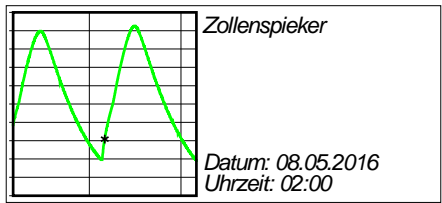
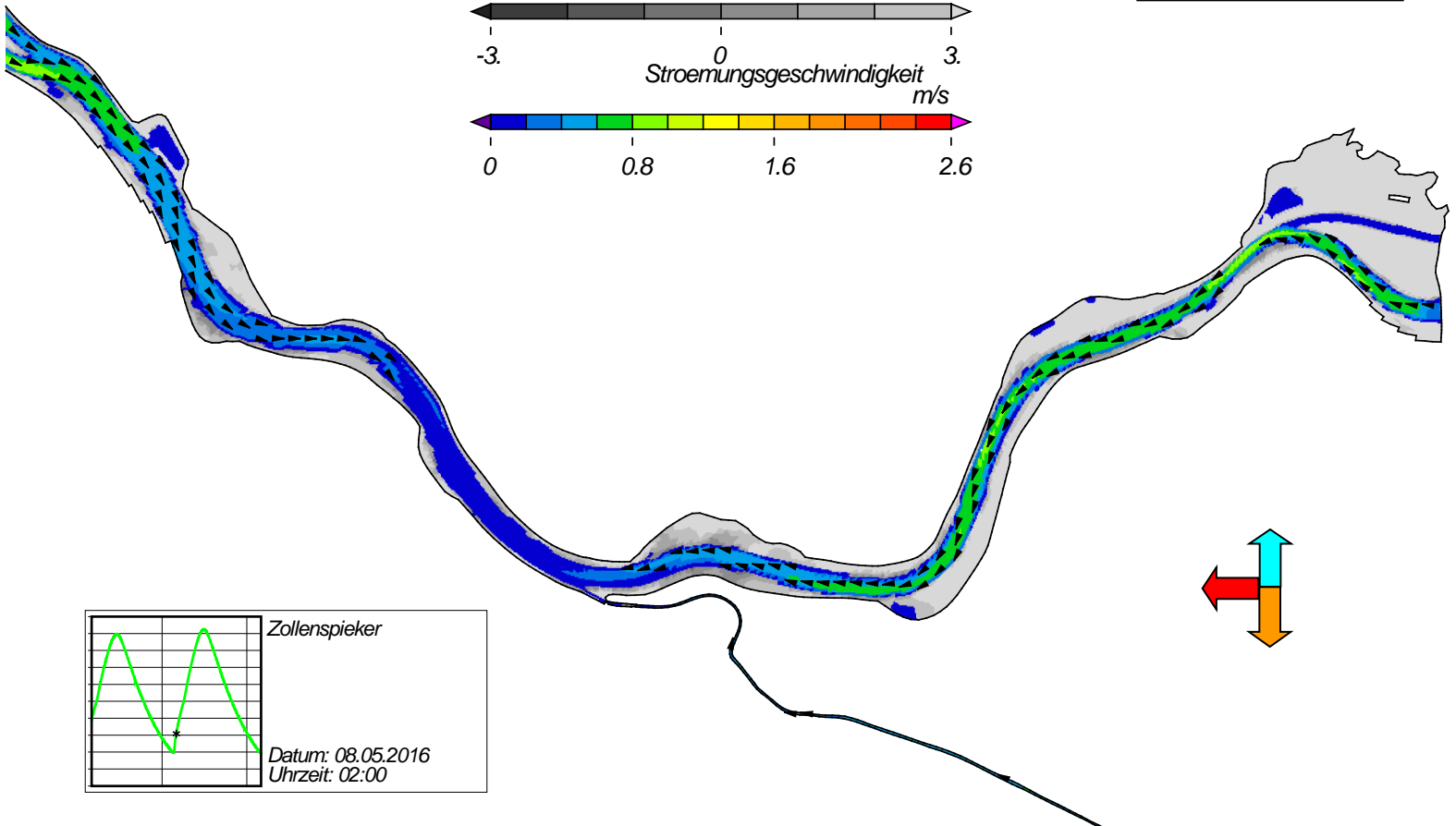
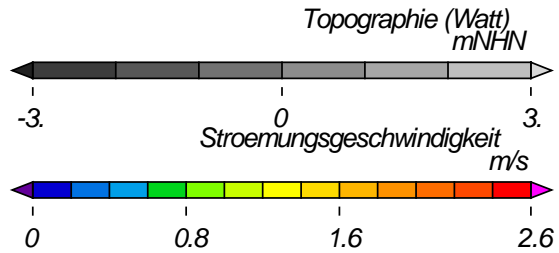


USER: BAW-AK (Referat K3) FILE: hvIEW2d0040.cgm

Springtide - Stroemungsgeschwindigkeit



Topographie

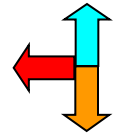
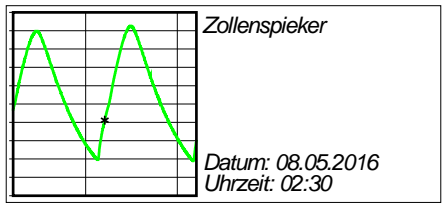
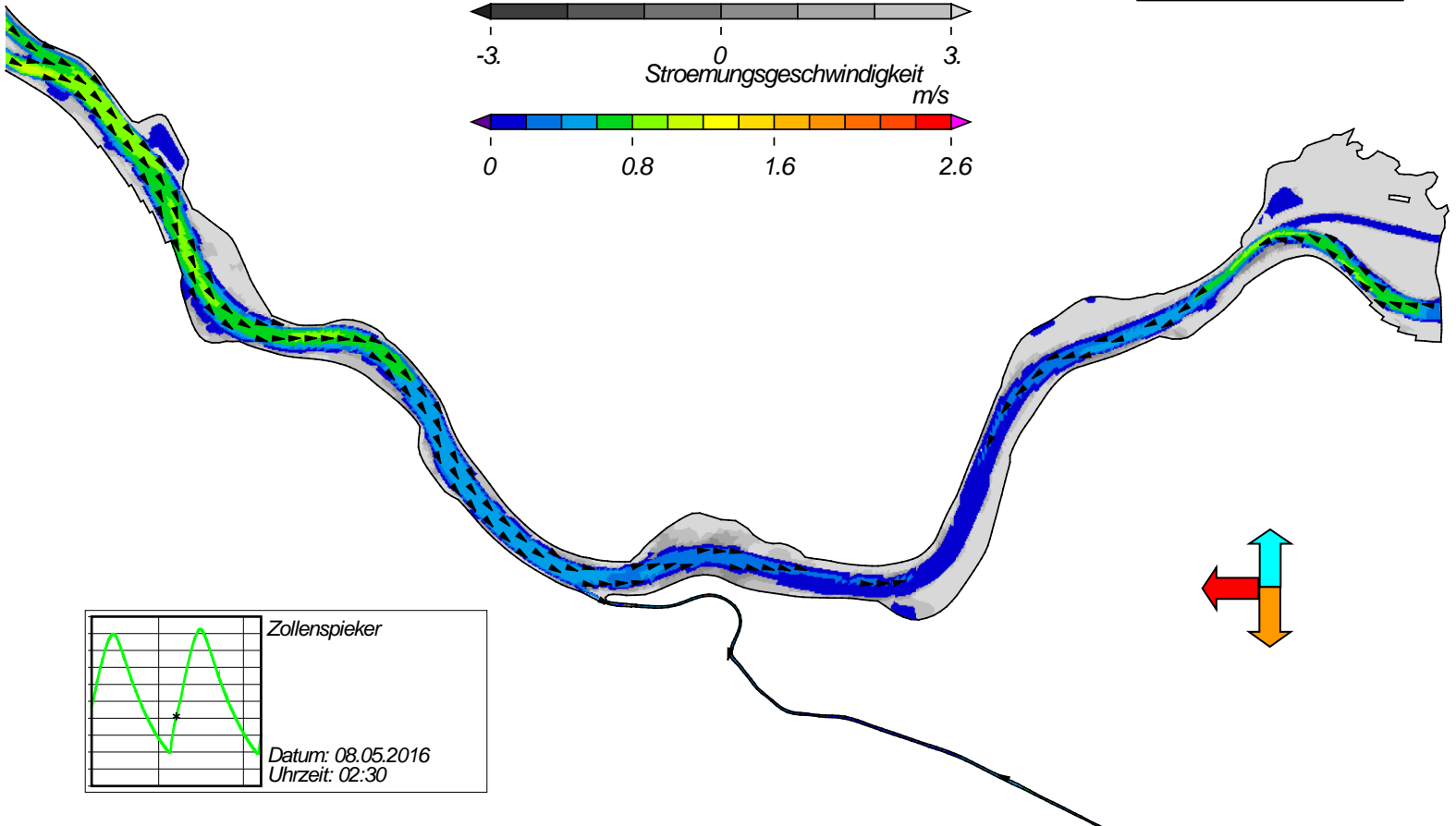
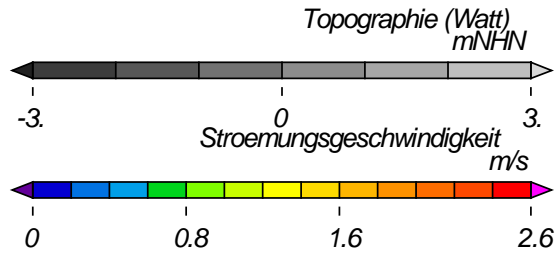


USER: BAW-AK (Referat K3) FILE: hview2d0041.cgm

Springtide - Stroemungsgeschwindigkeit



Topographie

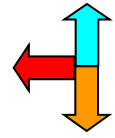
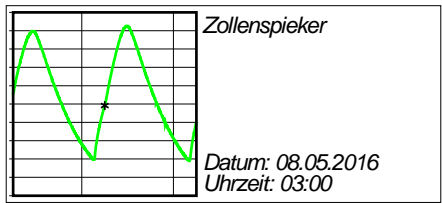
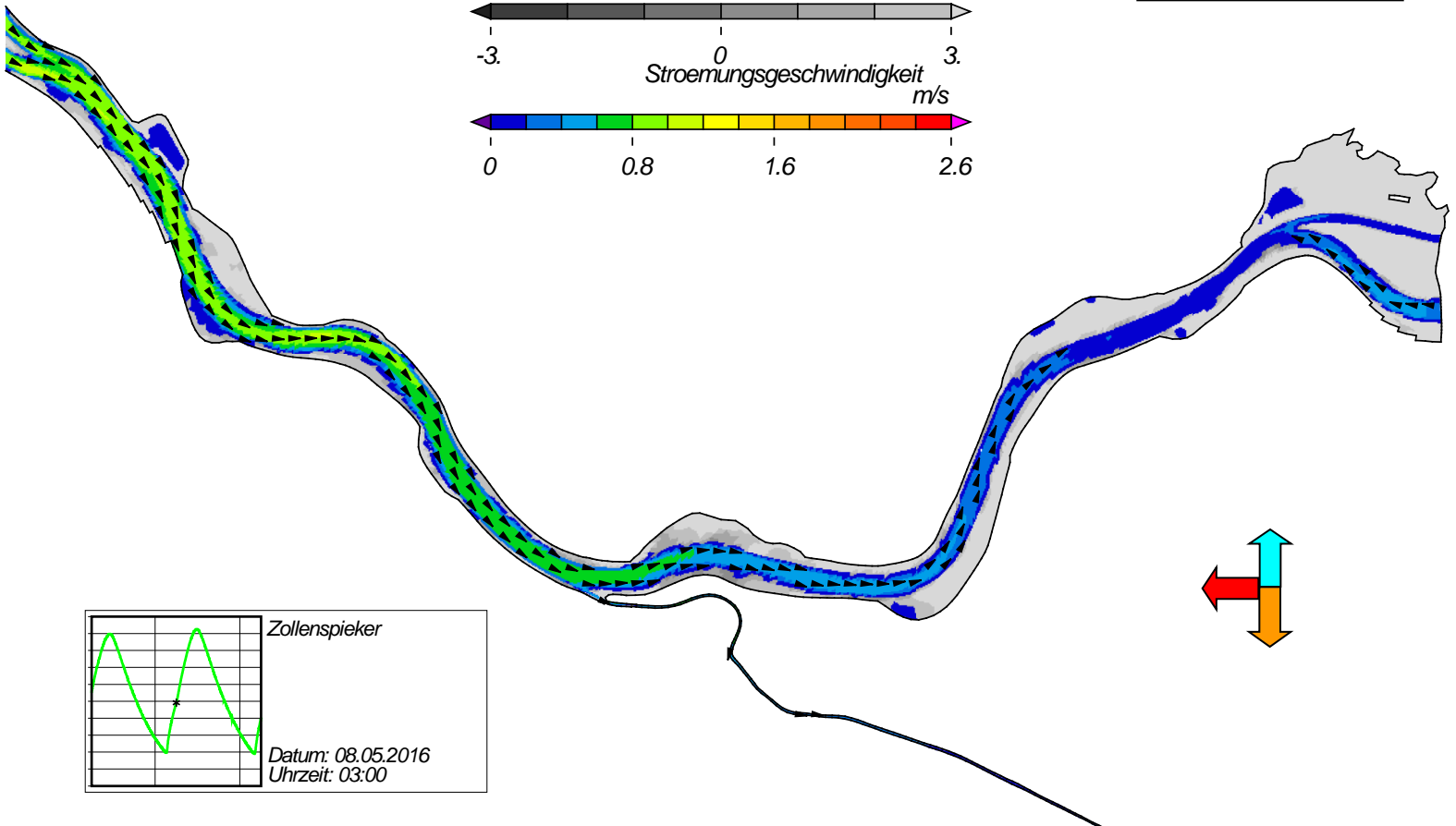
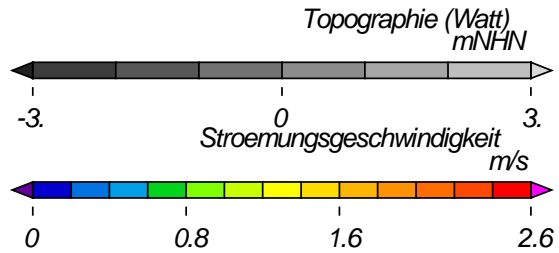


USER: BAW-AK (Referat K3) FILE: hvlew2d0042.cgm

Springtide - Stroemungsgeschwindigkeit



Topographie

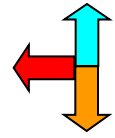
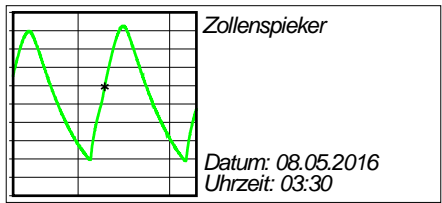
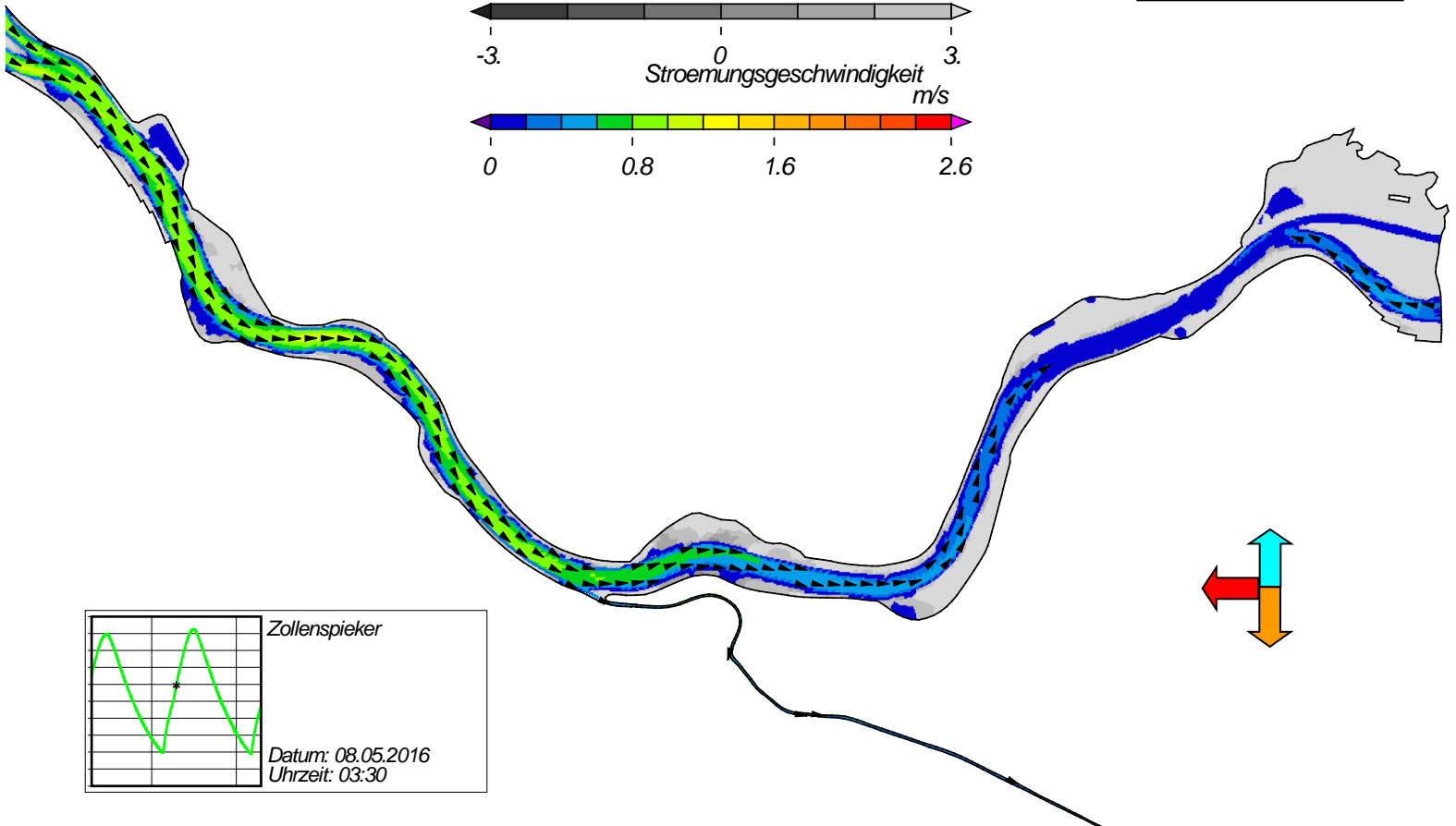
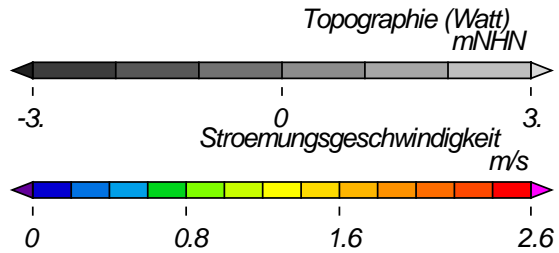


USER: BAW-AK (Referat K3) FILE: hview2d0043.cgm

Springtide - Stroemungsgeschwindigkeit



Topographie

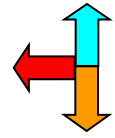
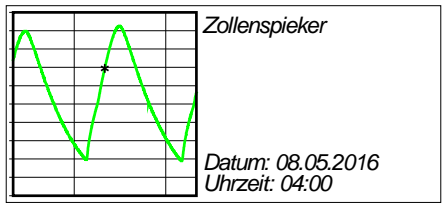
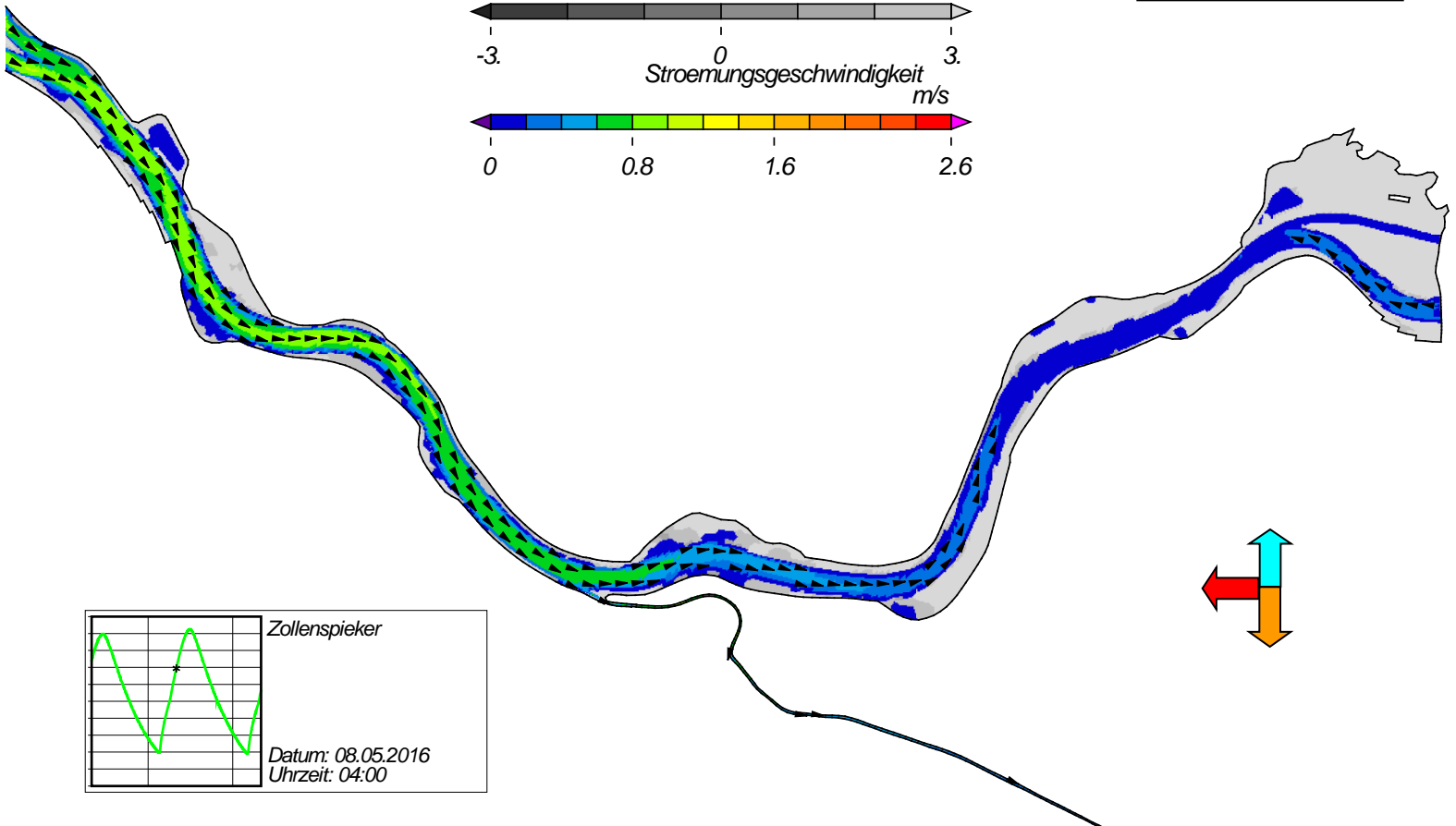
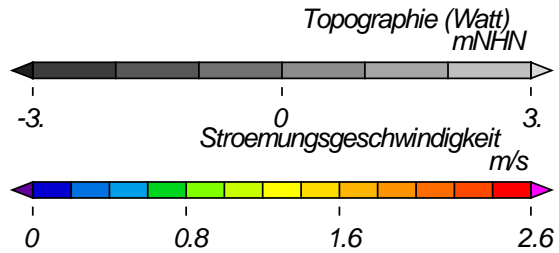


USER: BAW-AK (Referat K3) FILE: hviev2d0044.cgm

Springtide - Stroemungsgeschwindigkeit



Topographie

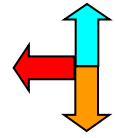
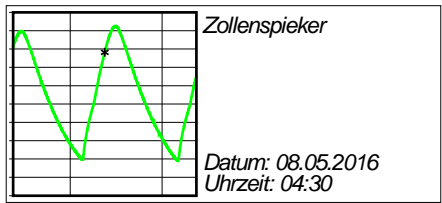
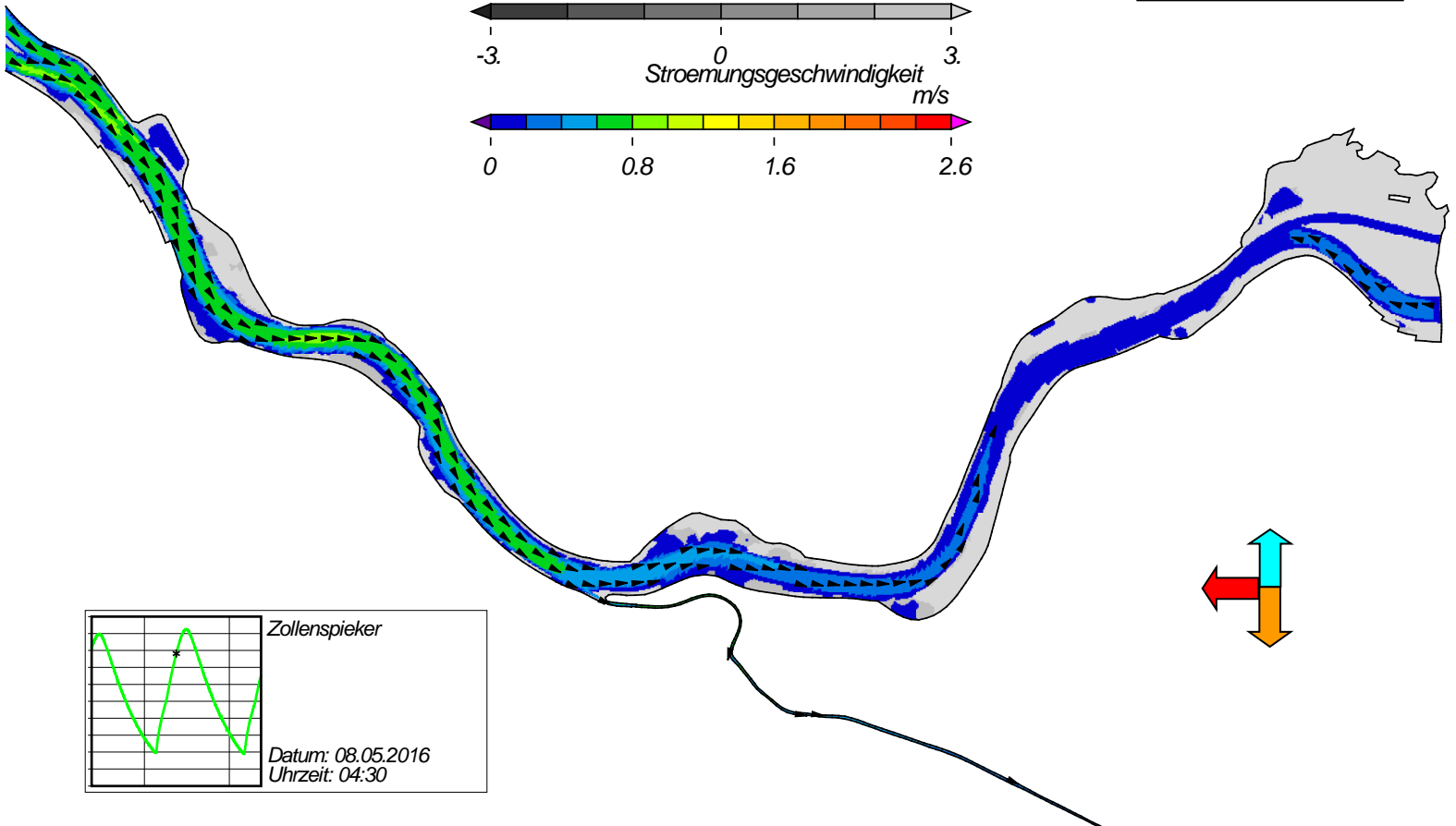
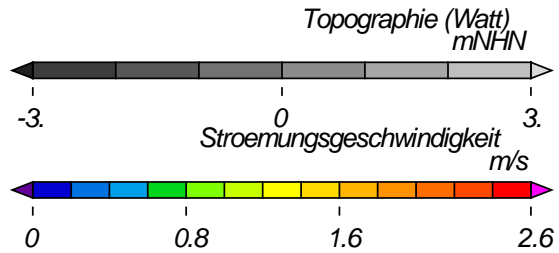


USER: BAW-AK (Referat K3) FILE: hvlew2d0045.cgm

Springtide - Stroemungsgeschwindigkeit



Topographie

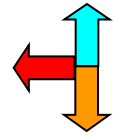
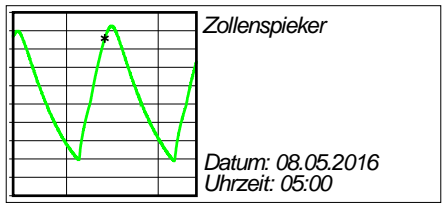
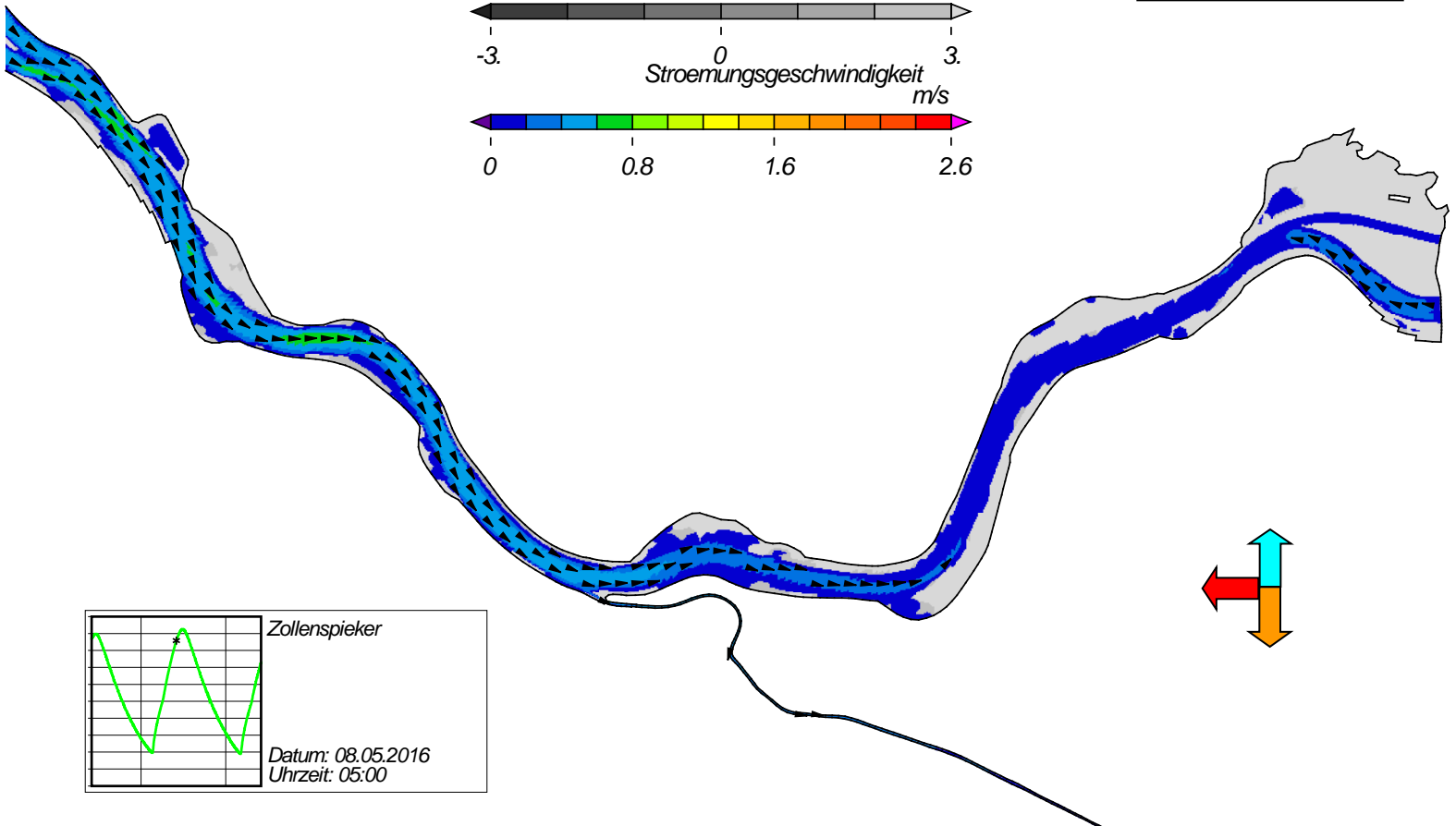
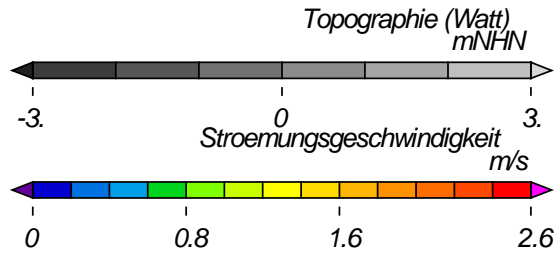


USER: BAW-AK (Referat K3) FILE: hviev2d0046.cgm

Springtide - Stroemungsgeschwindigkeit



Topographie

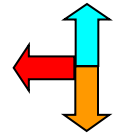
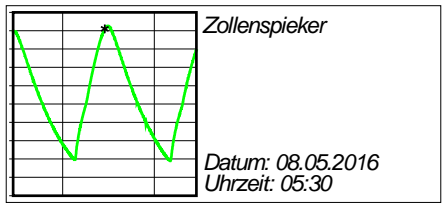
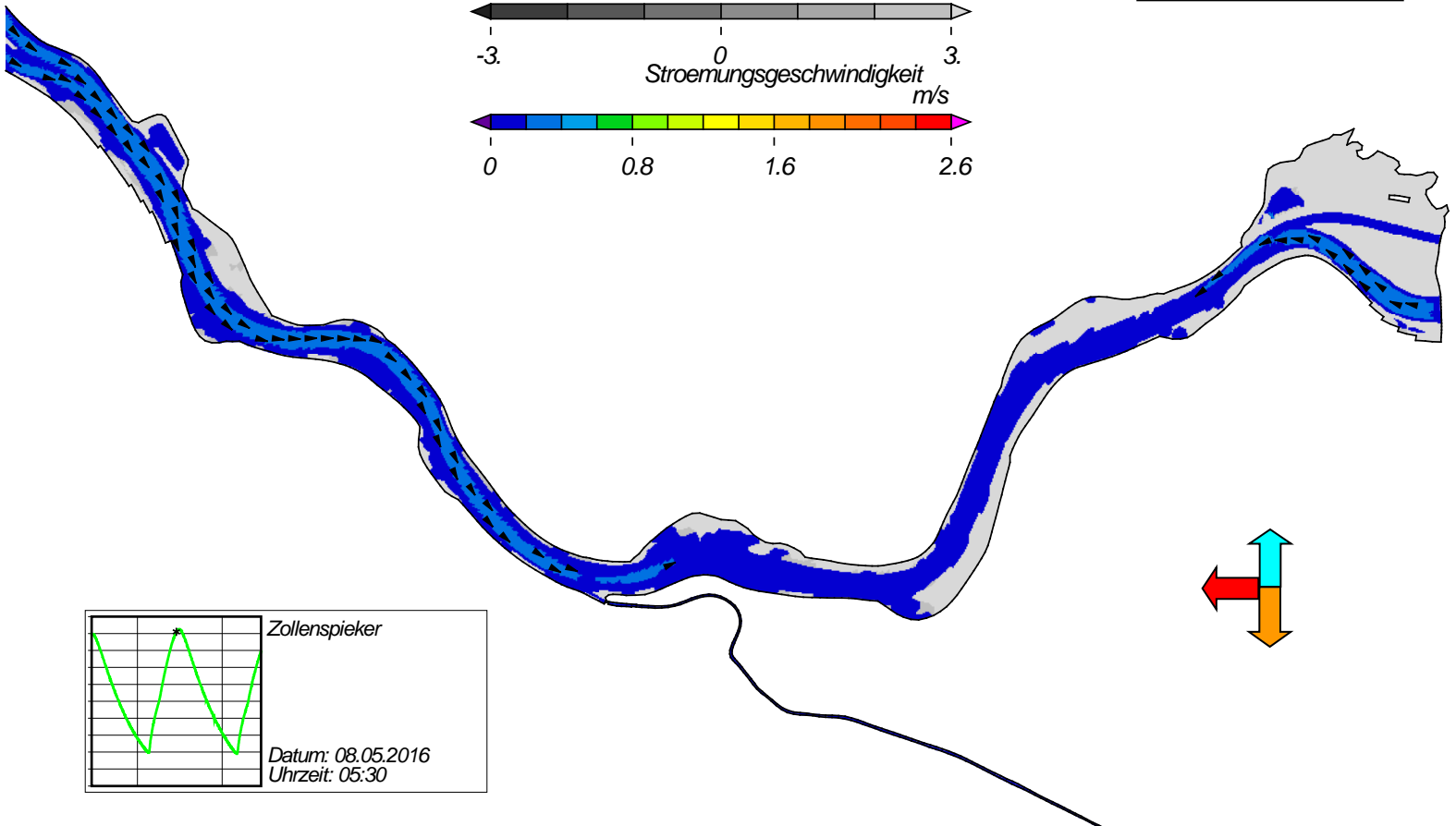
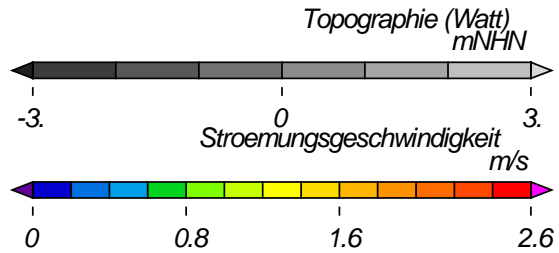


USER: BAW-AK (Referat K3) FILE: hvlew2d0047.cgm

Springtide - Stroemungsgeschwindigkeit



Topographie

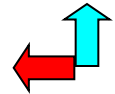
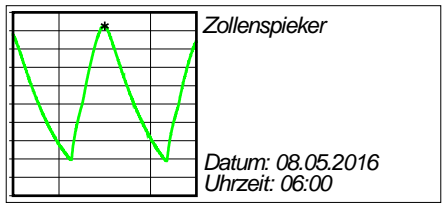
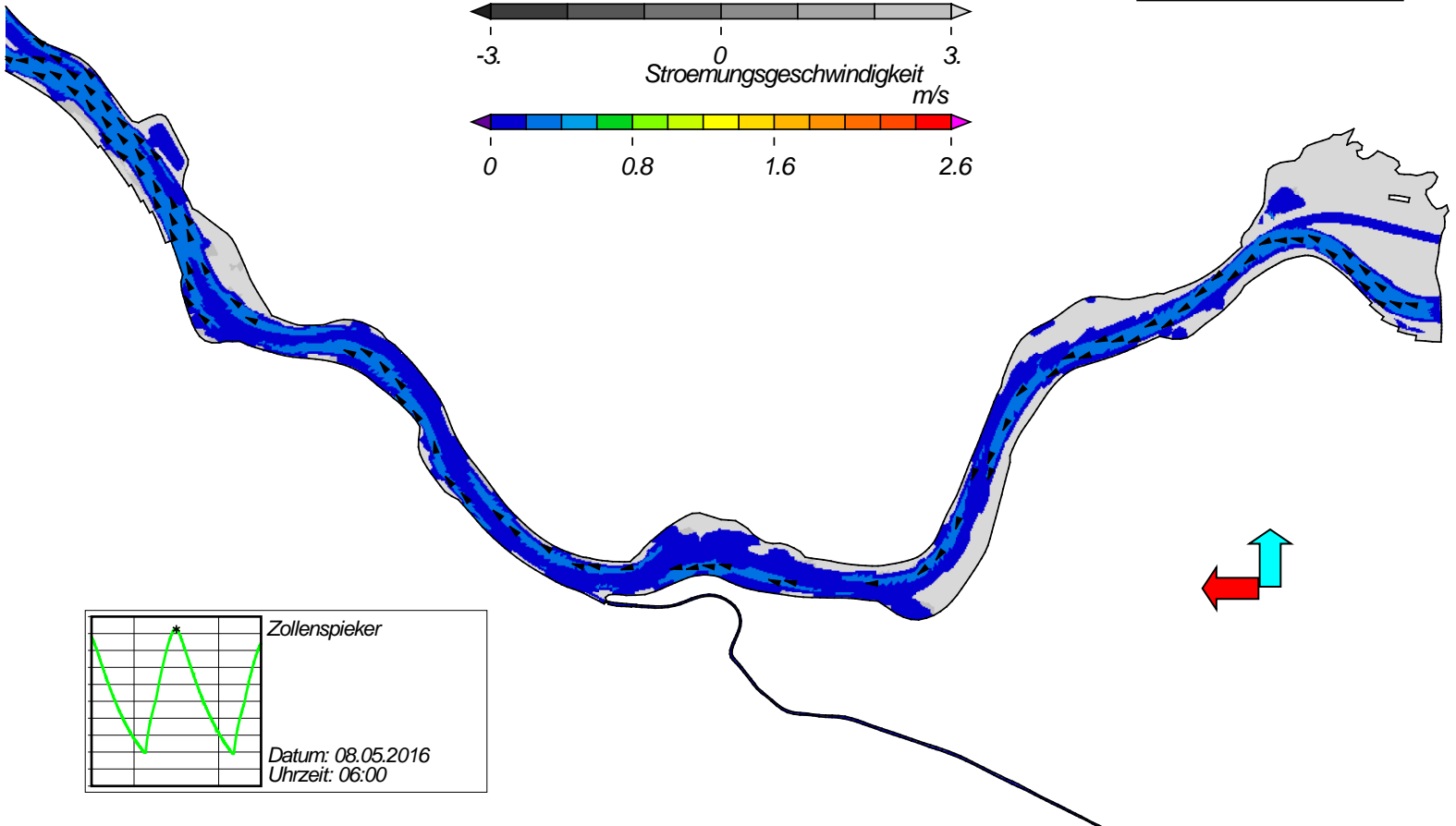
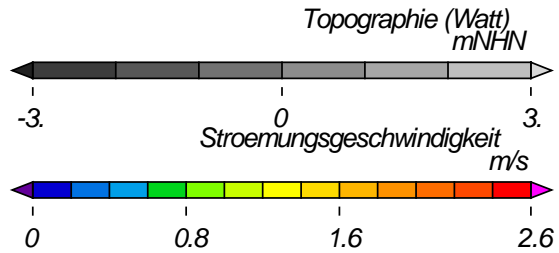


USER: BAW-AK (Referat K3) FILE: hvievw2d0048.cgm

Springtide - Stroemungsgeschwindigkeit

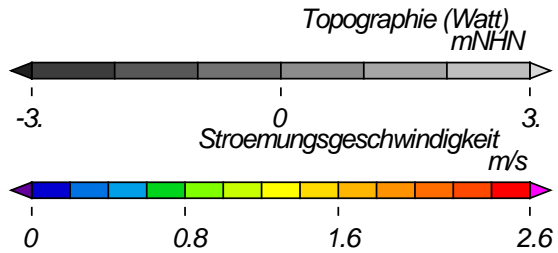
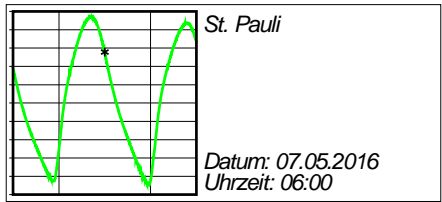
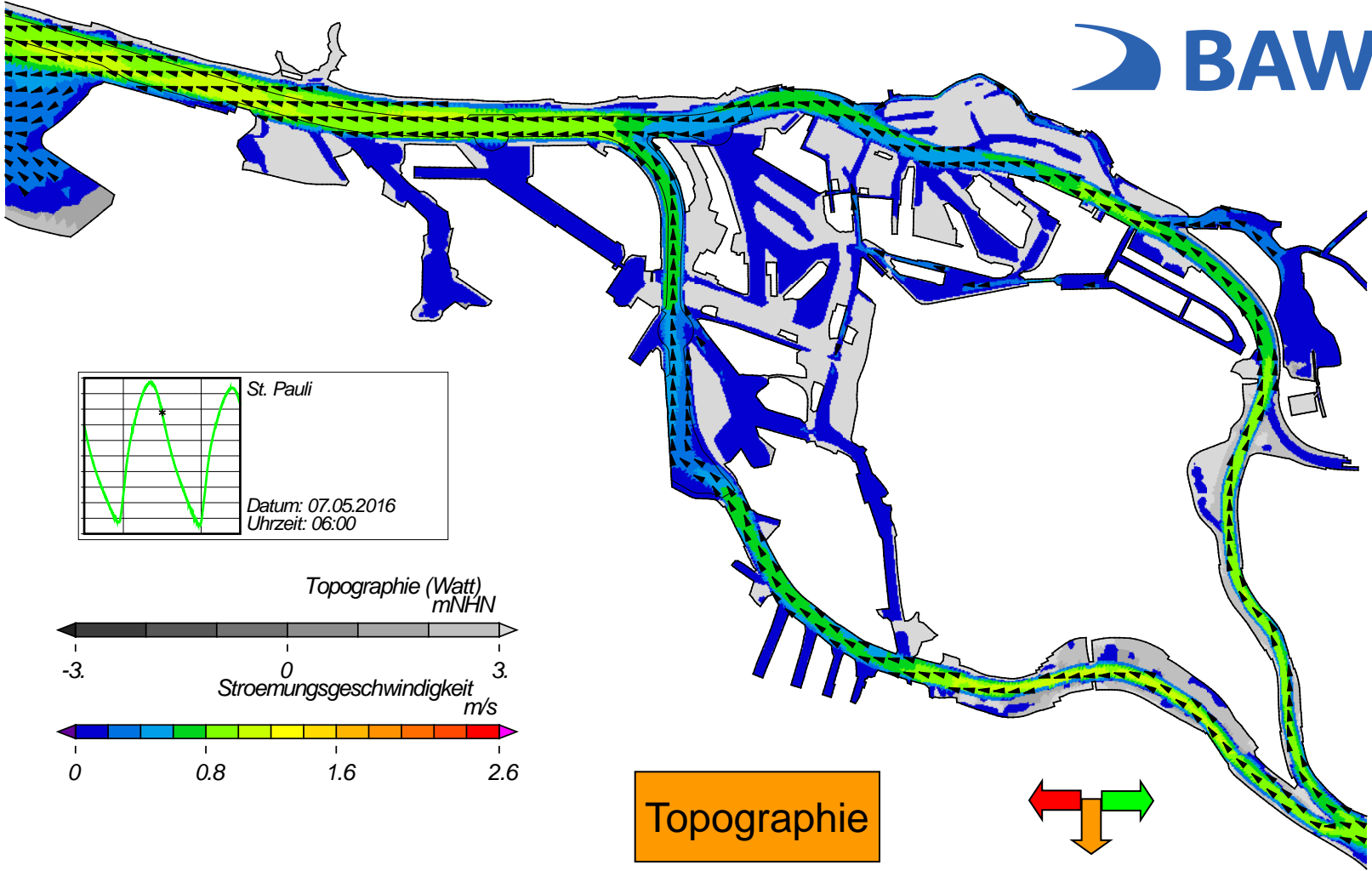


Topographie

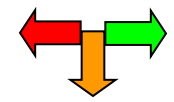


USER: BAW-AK (Referat K3) FILE: hvlew2d0001.cgm

Springtide - Stroemungsgeschwindigkeit

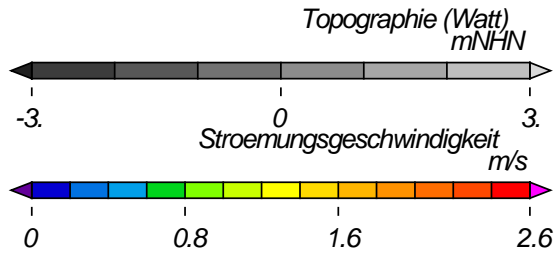
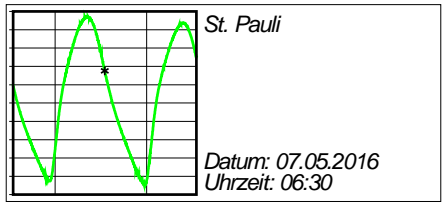
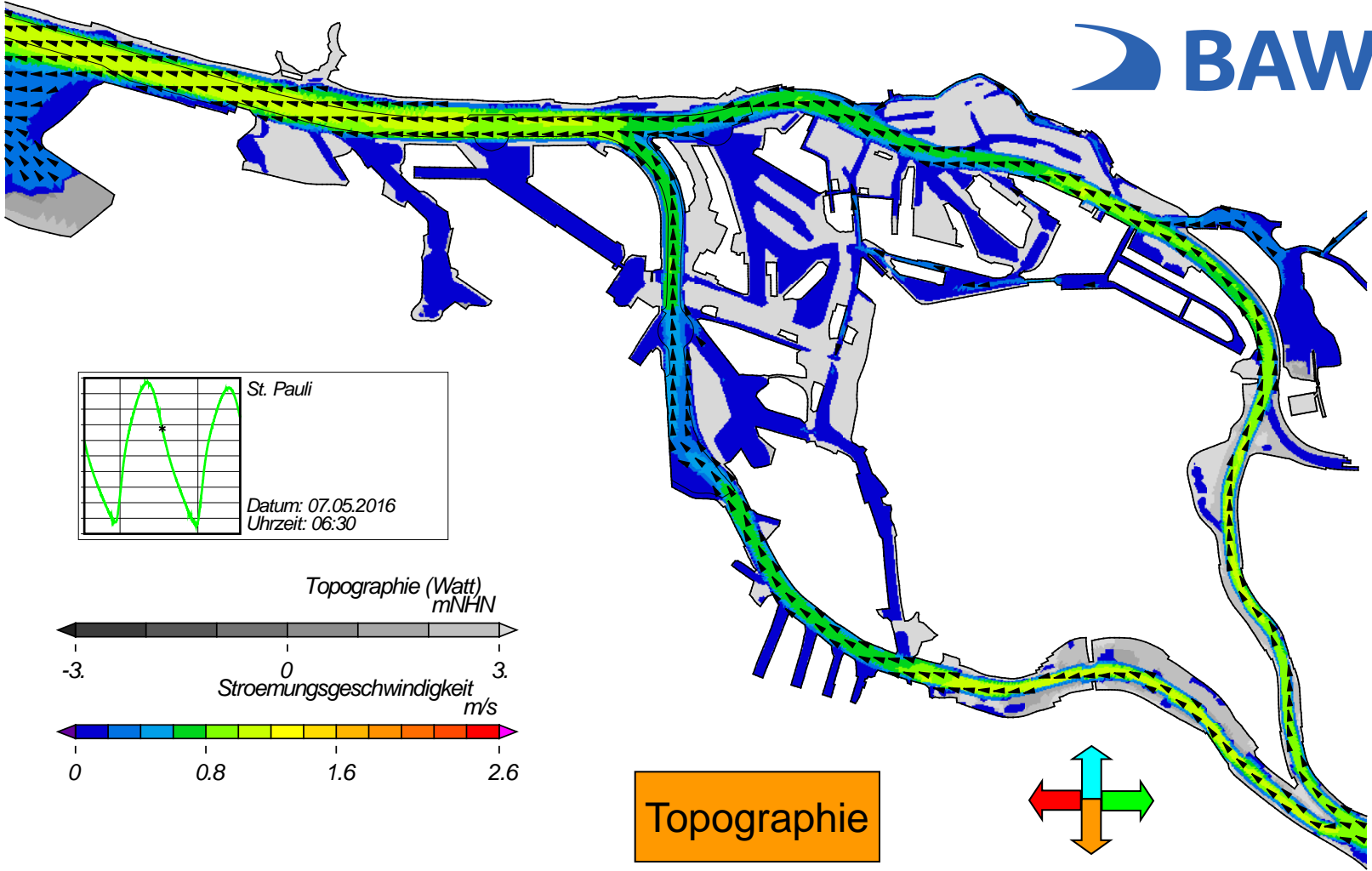


Topographie

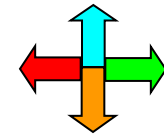


USER: BAW-AK (Referat K3) FILE: hvlew2d0001.cgm

Springtide - Stroemungsgeschwindigkeit

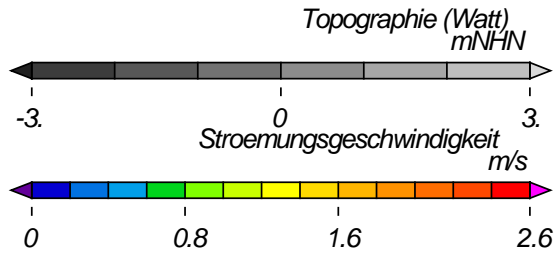
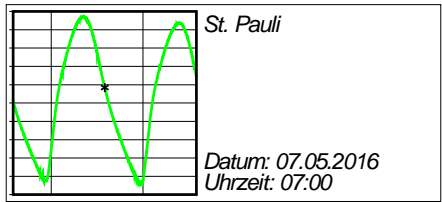
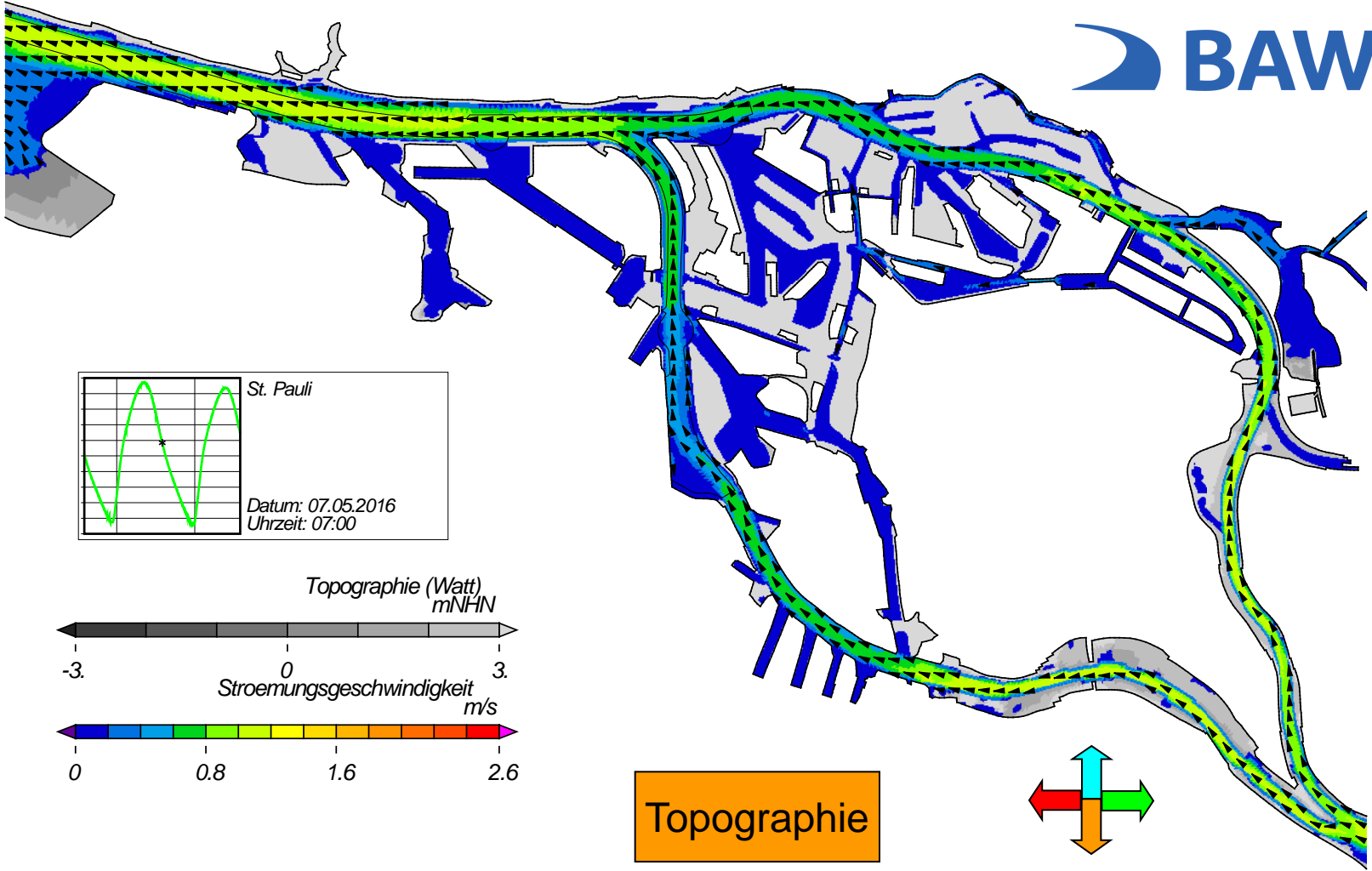


Topographie

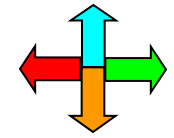


USER: BAW-AK (Referat K3) FILE: hvlew2d0002.cgm

Springtide - Stroemungsgeschwindigkeit

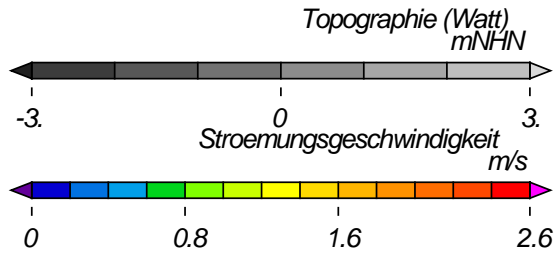
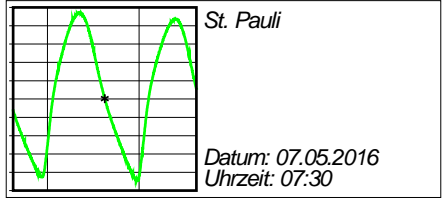
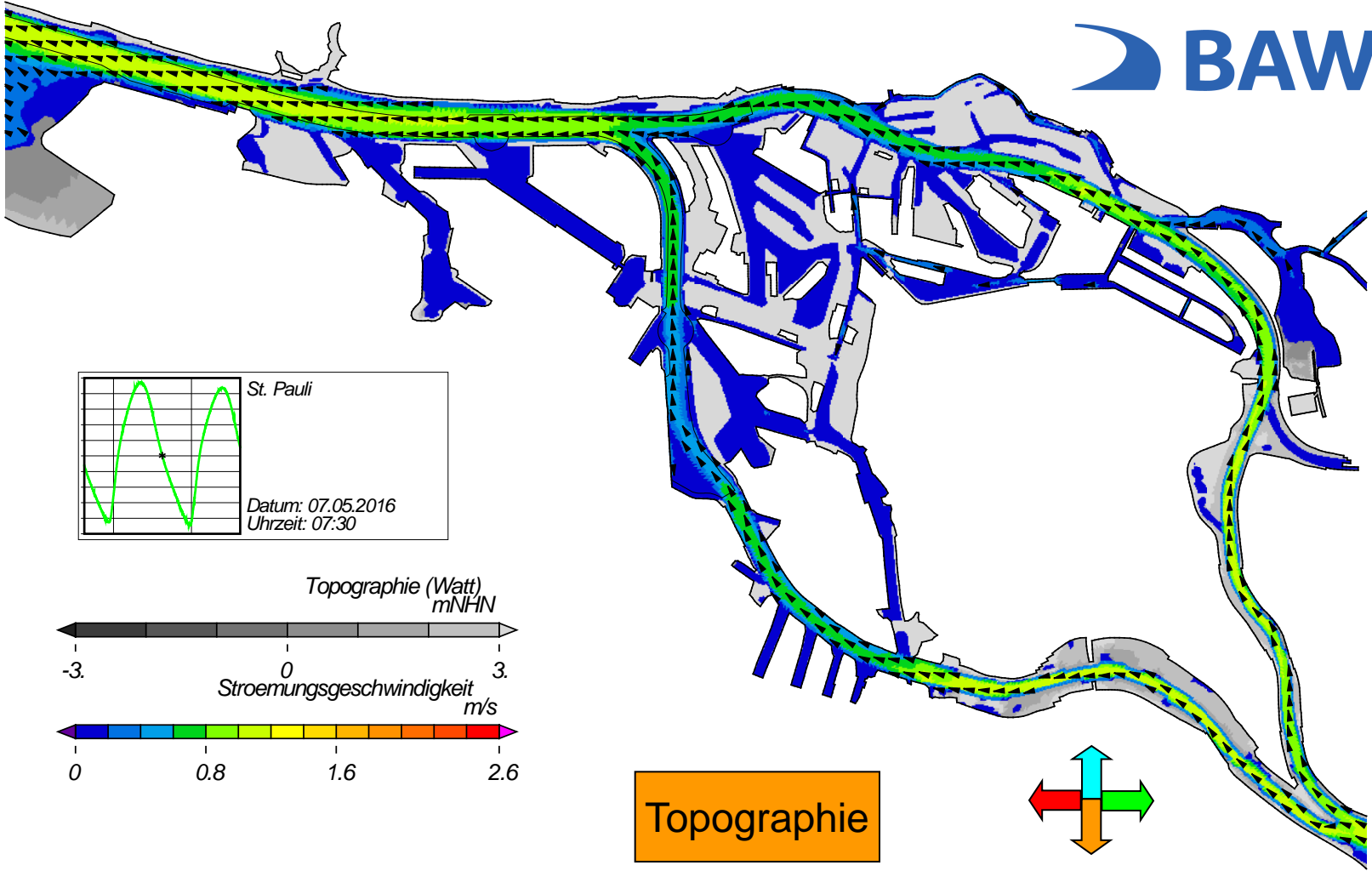


Topographie

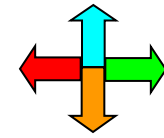


USER: BAW-AK (Referat K3) FILE: hvievw2d003.cgm

Springtide - Stroemungsgeschwindigkeit

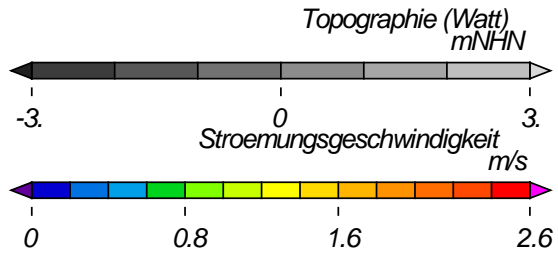
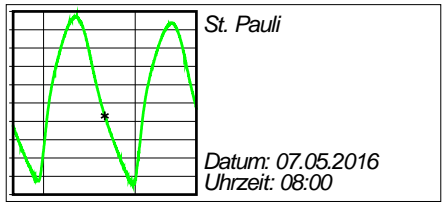
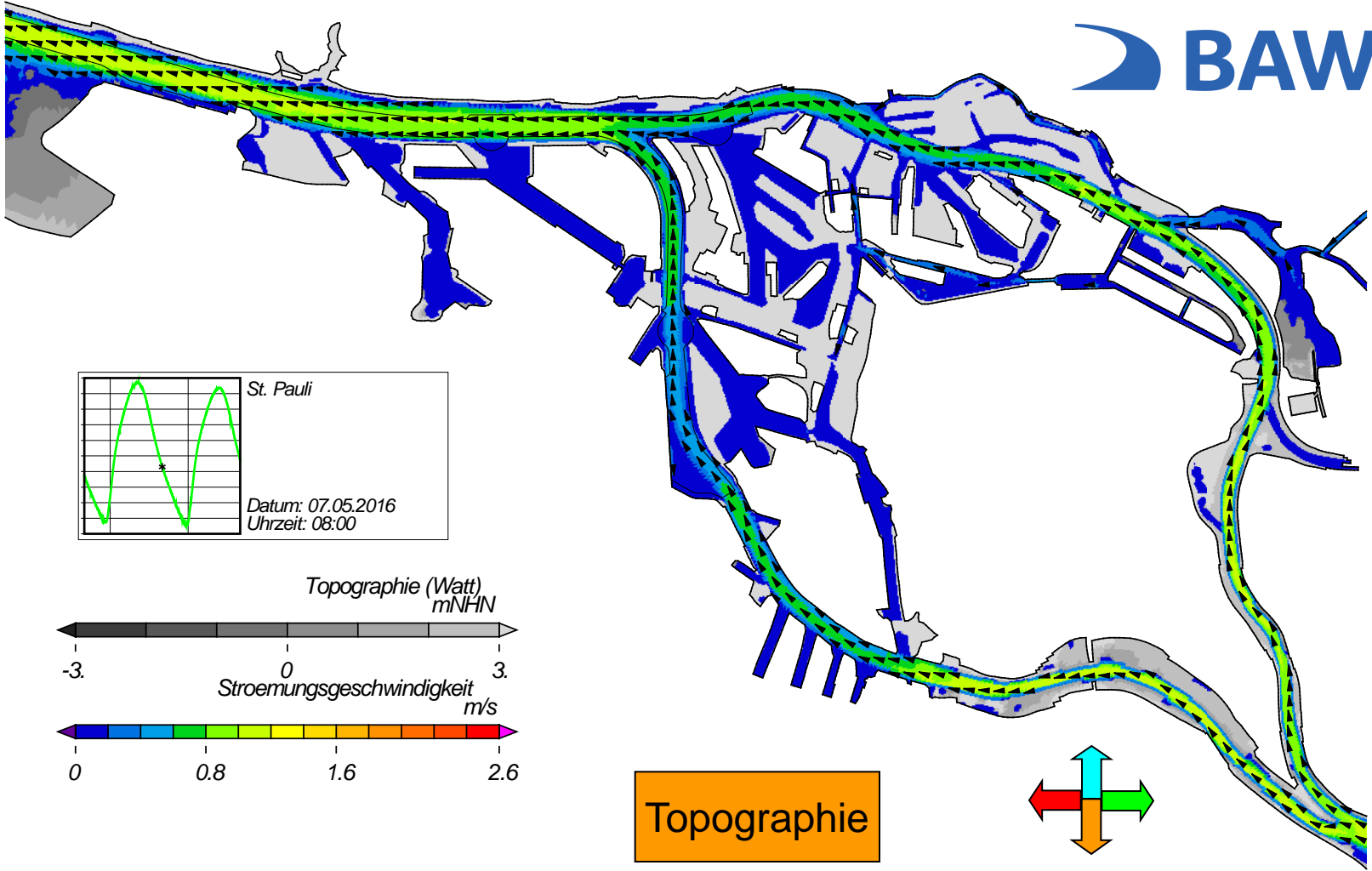


Topographie

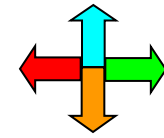


USER: BAW-AK (Referat K3) FILE: hvievw2d004.cgm

Springtide - Stroemungsgeschwindigkeit

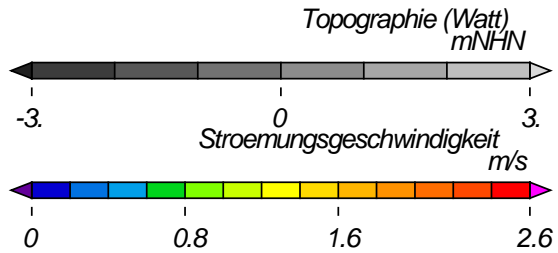
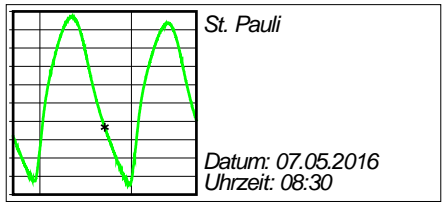
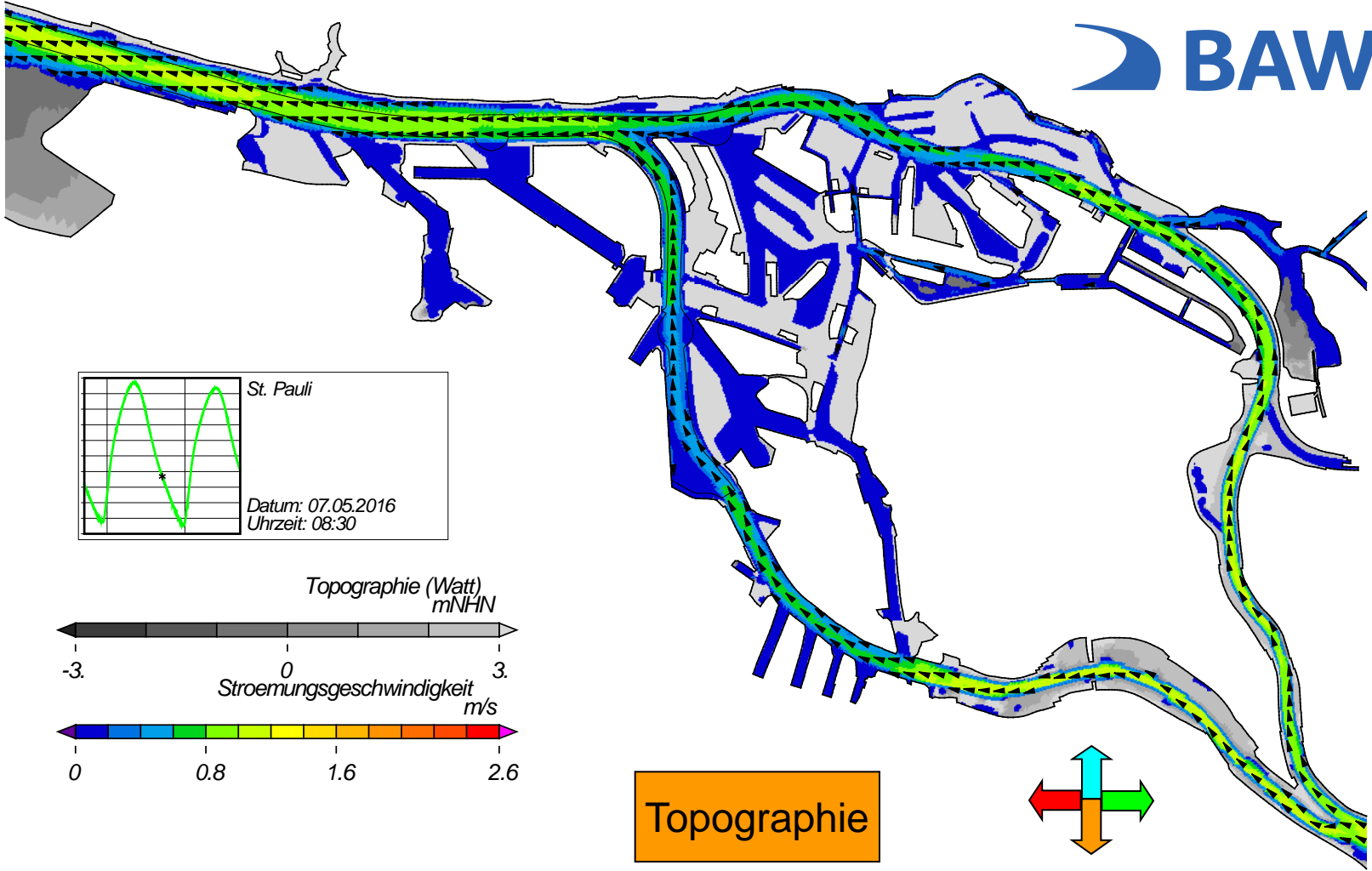


Topographie

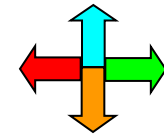


USER: BAW-AK (Referat K3) FILE: hvievw2d0005.cgm

Springtide - Stroemungsgeschwindigkeit

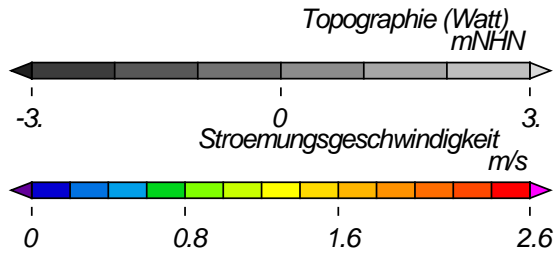
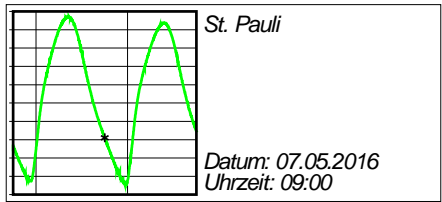
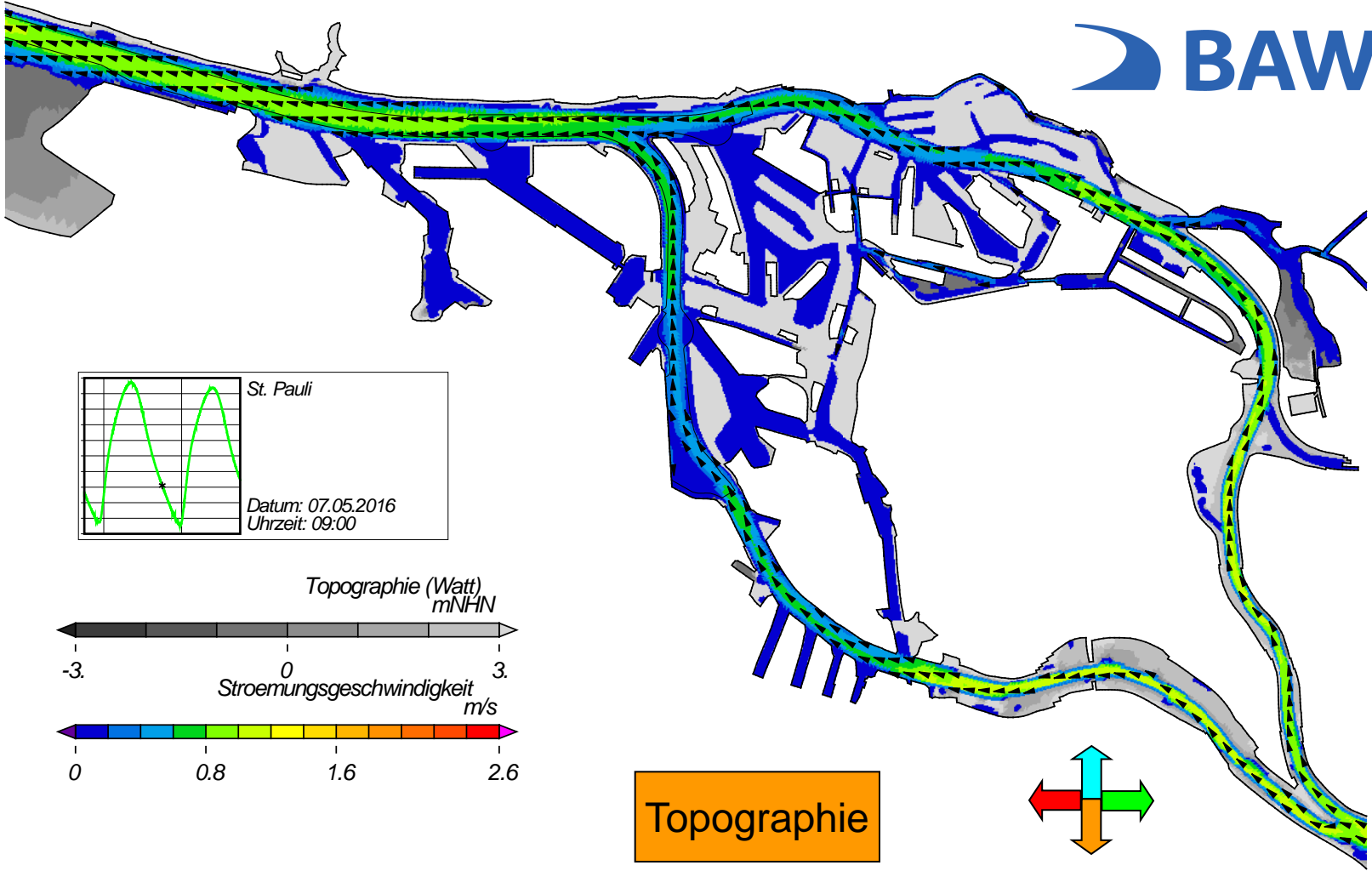


Topographie

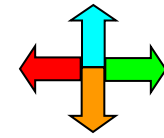


USER: BAW-AK (Referat K3) FILE: hvievw2d0006.cgm

Springtide - Stroemungsgeschwindigkeit

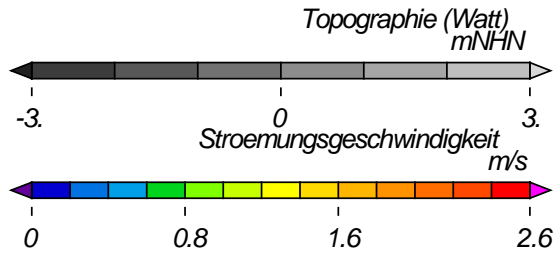
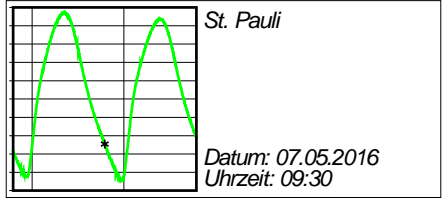
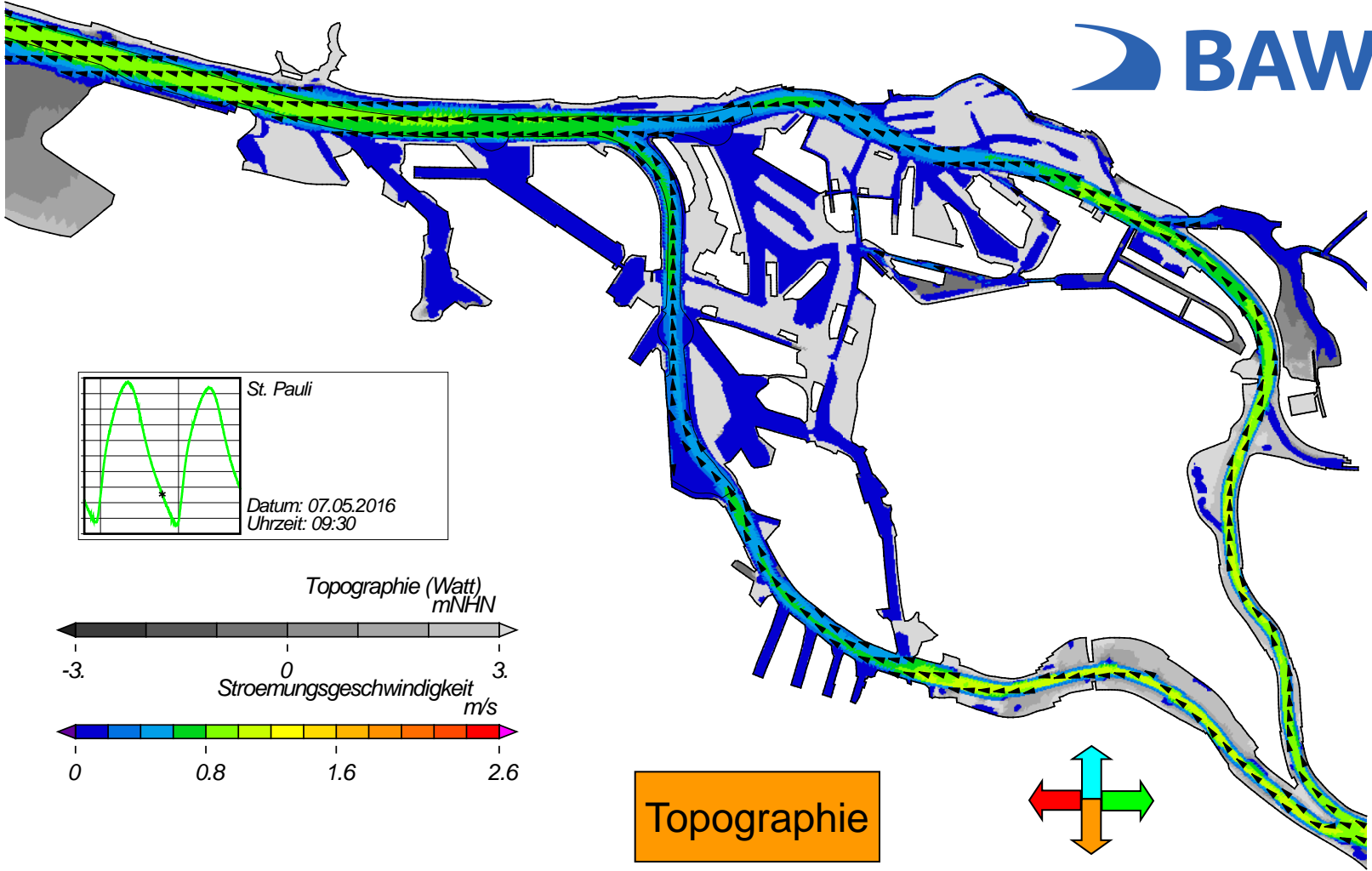


Topographie

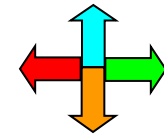


USER: BAW-AK (Referat K3) FILE: hview2d0007.cgm

Springtide - Stroemungsgeschwindigkeit

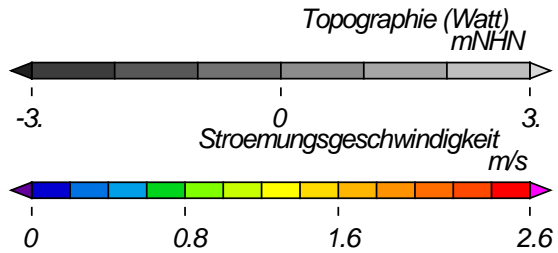
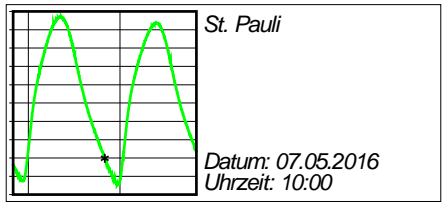
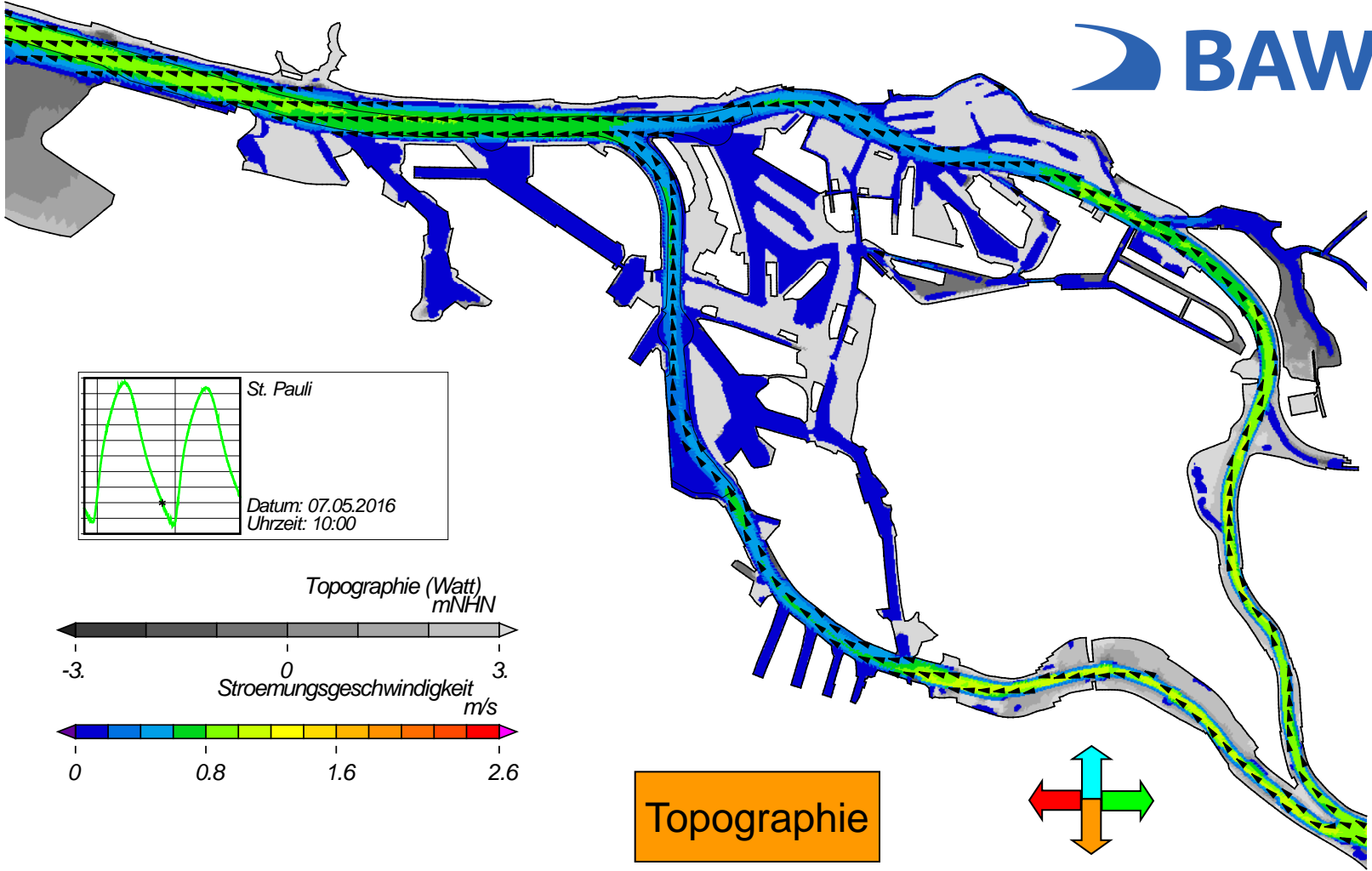


Topographie

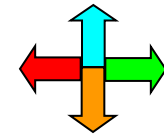


USER: BAW-AK (Referat K3) FILE: hvie w2d0008.cgm

Springtide - Stroemungsgeschwindigkeit

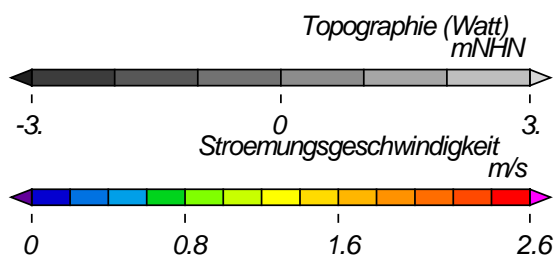
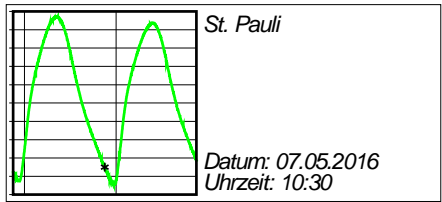
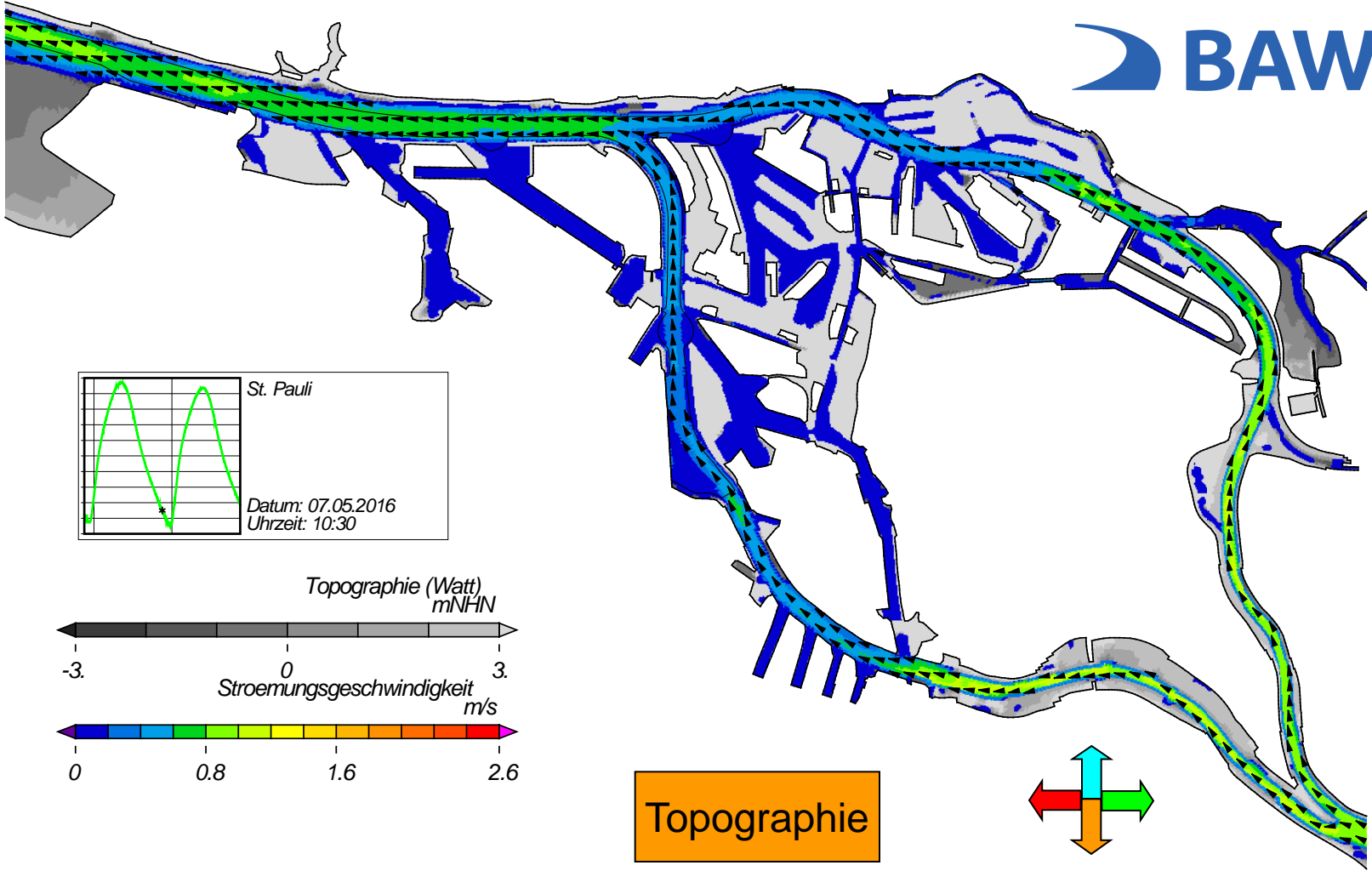


Topographie

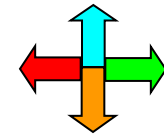


USER: BAW-AK (Referat K3) FILE: hvie w2d0009.cgm

Springtide - Stroemungsgeschwindigkeit

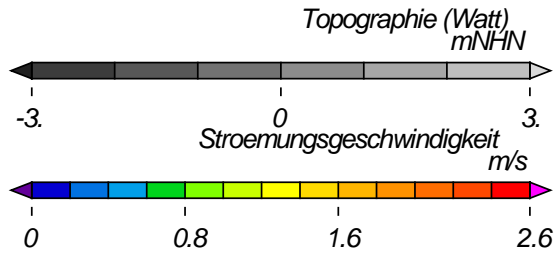
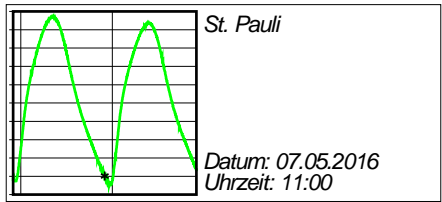
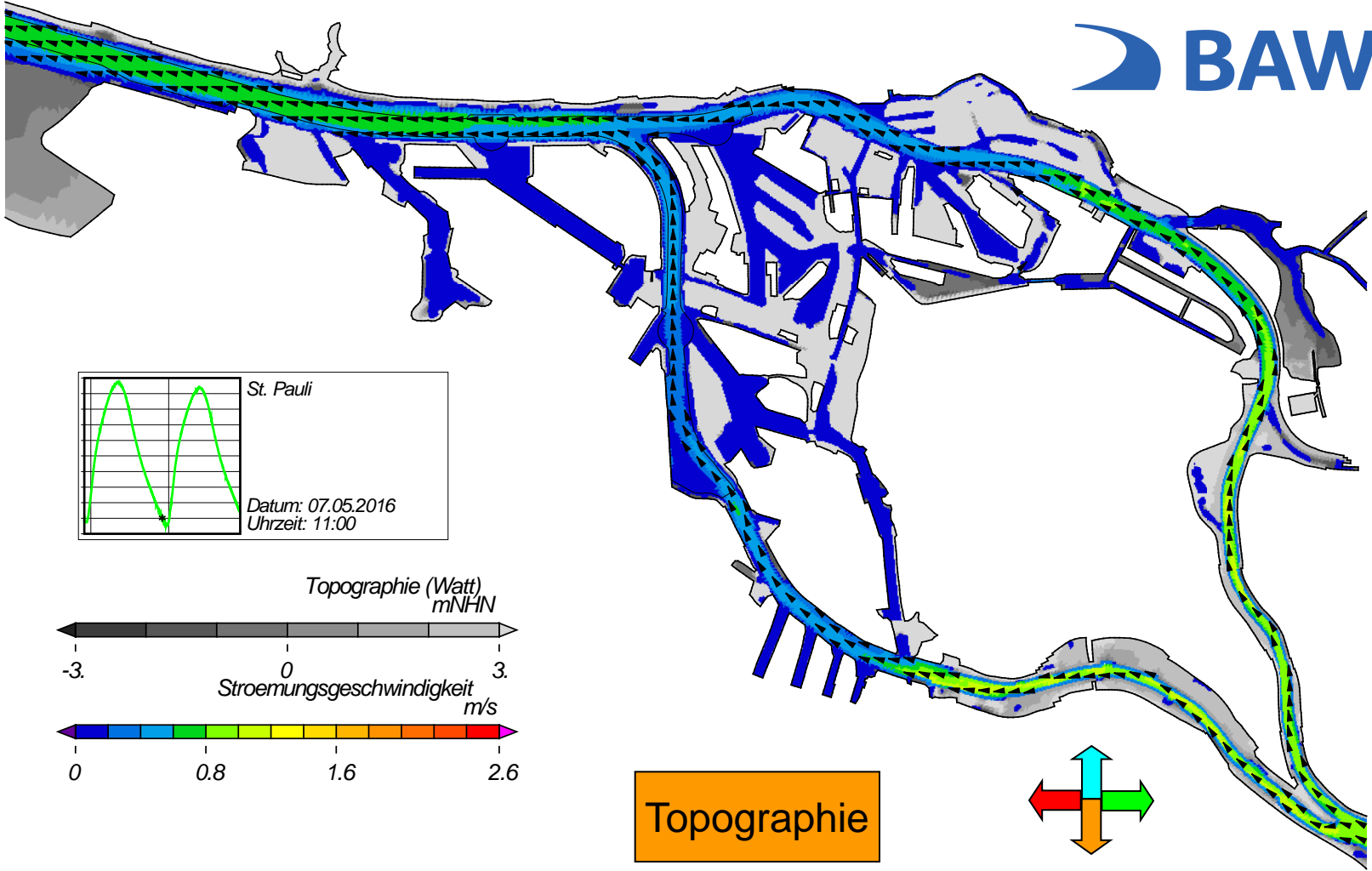


Topographie

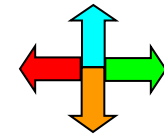


USER: BAW-AK (Referat K3) FILE: hvievw2d0010.cgm

Springtide - Stroemungsgeschwindigkeit

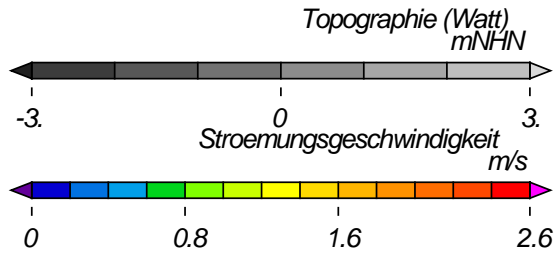
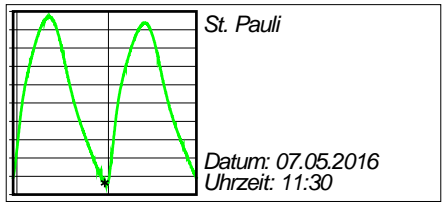
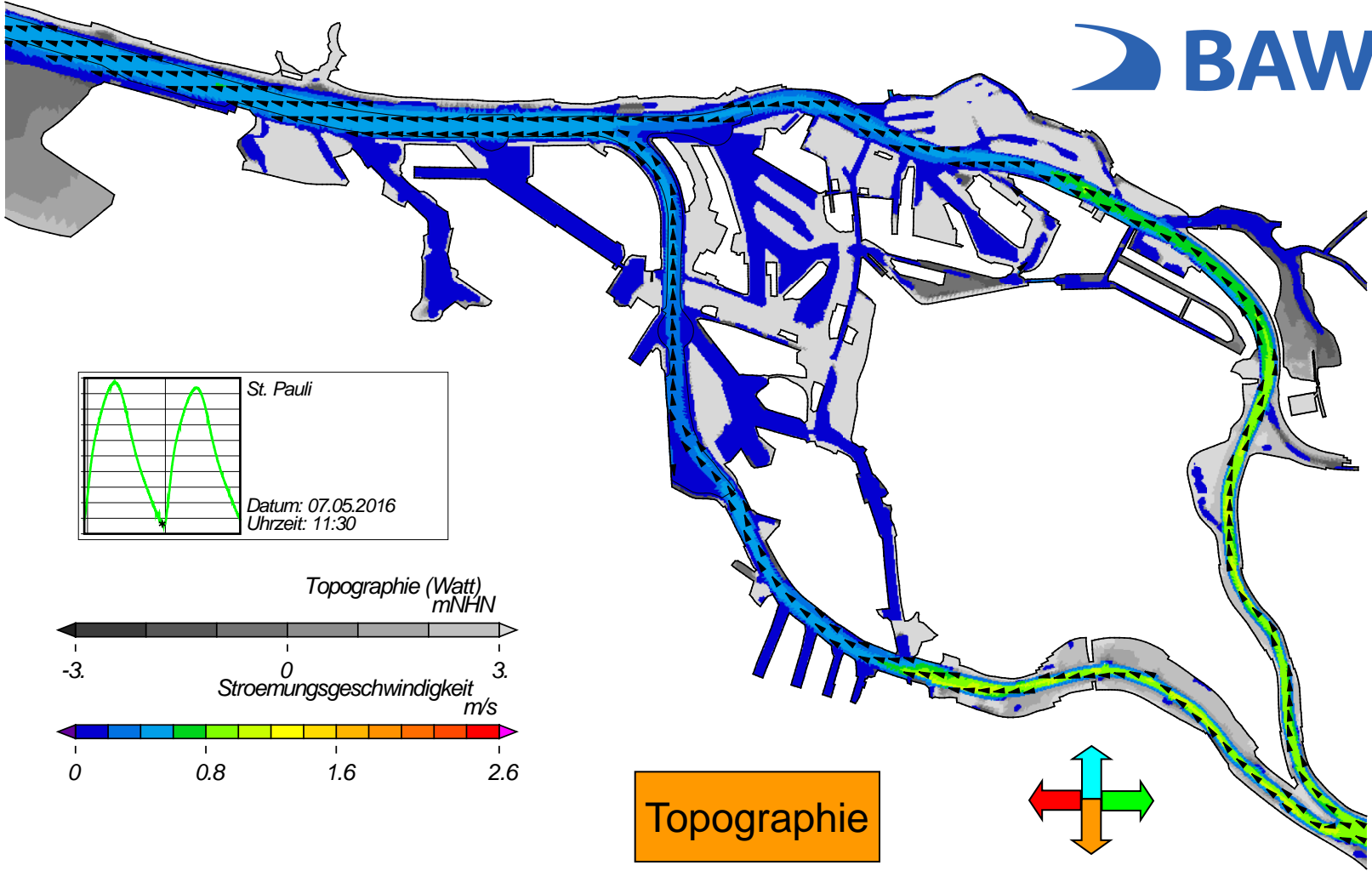


Topographie

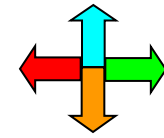


USER: BAW-AK (Referat K3) FILE: hvlew2d0011.cgm

Springtide - Stroemungsgeschwindigkeit

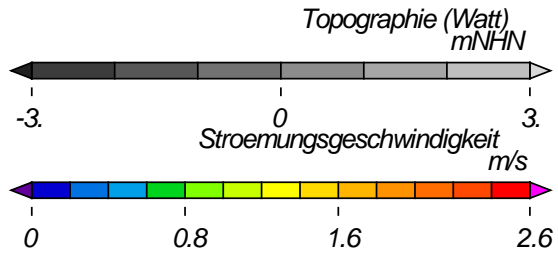
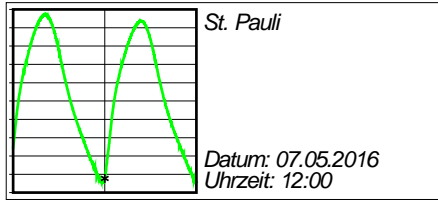
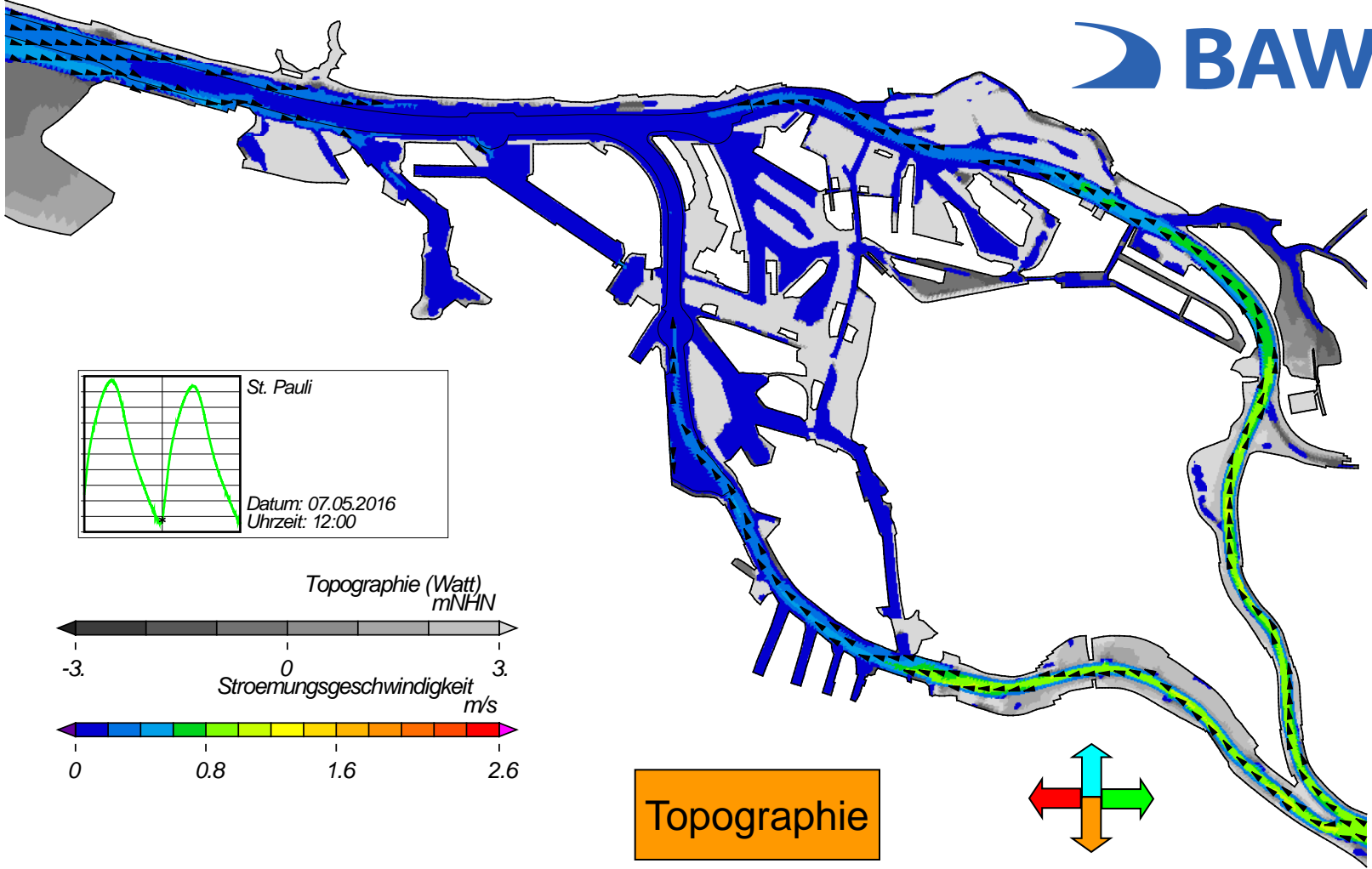


Topographie

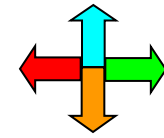


USER: BAW-AK (Referat K3) FILE: hvievw2d0012.cgm

Springtide - Stroemungsgeschwindigkeit

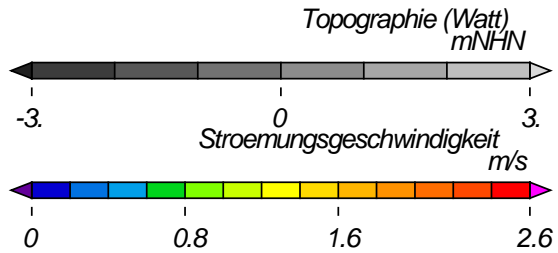
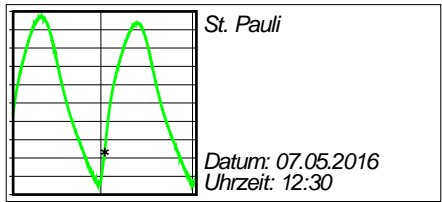
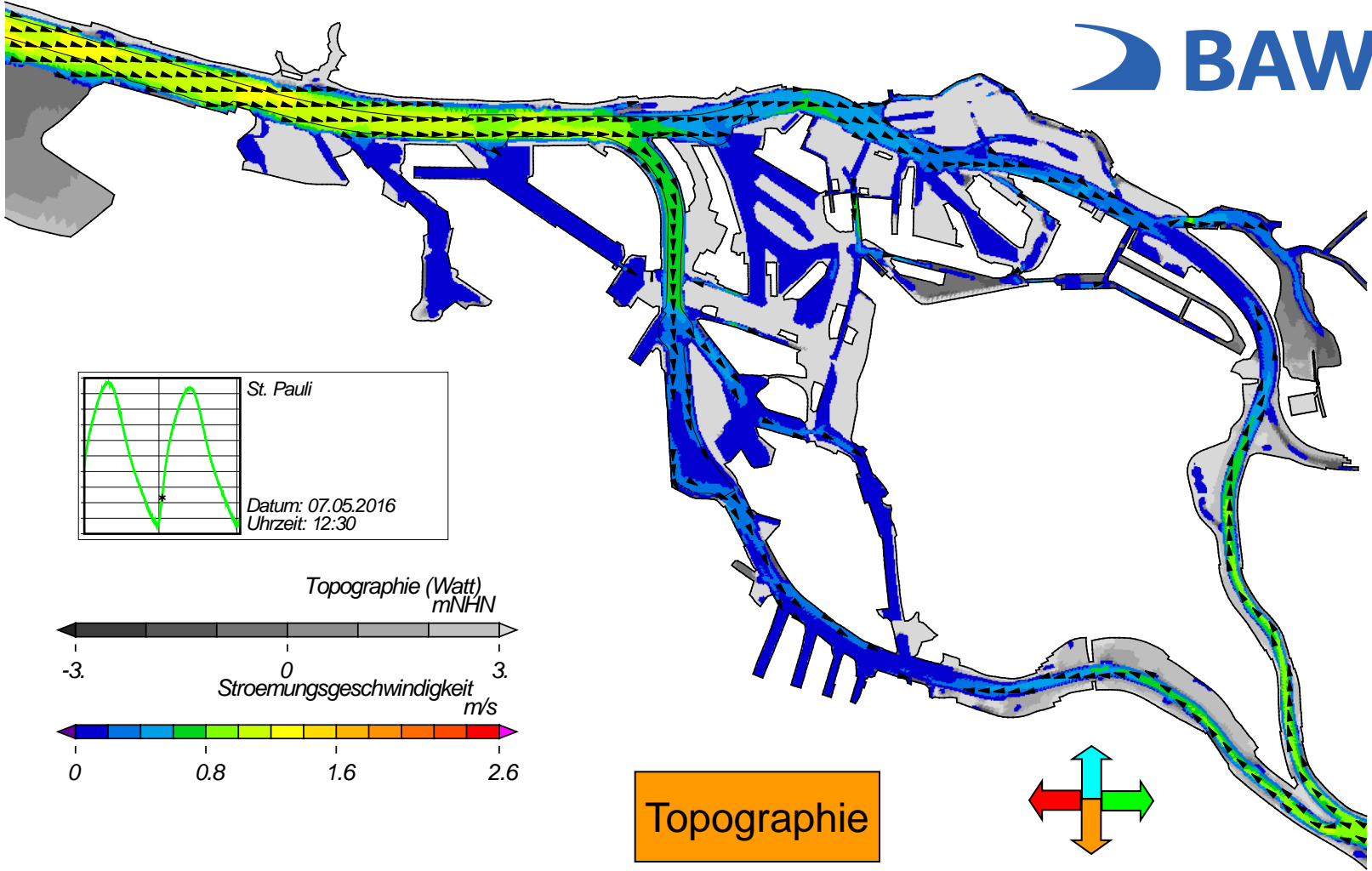


Topographie

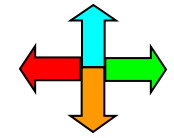


USER: BAW-AK (Referat K3) FILE: hvievw2d00T3.cgm

Springtide - Stroemungsgeschwindigkeit

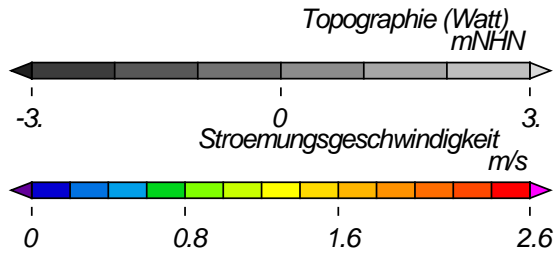
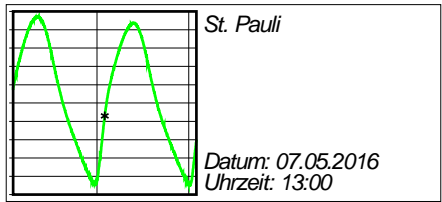
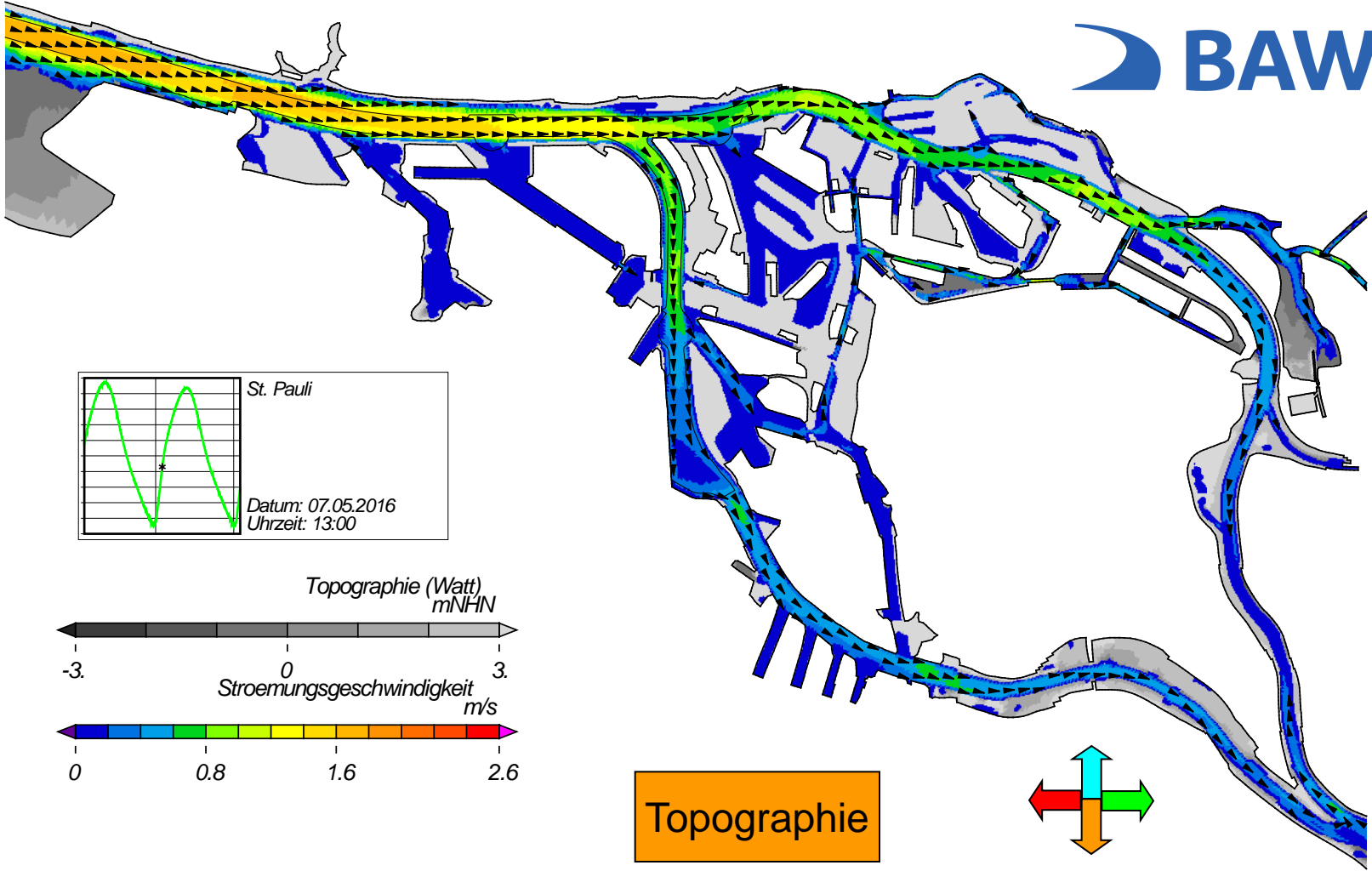


Topographie

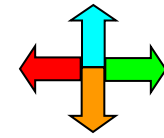


USER: BAW-AK (Referat K3) FILE: hvievw2d0014.cgm

Springtide - Stroemungsgeschwindigkeit

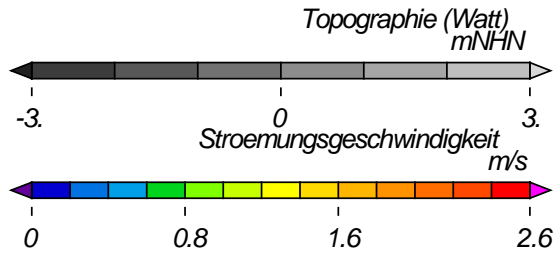
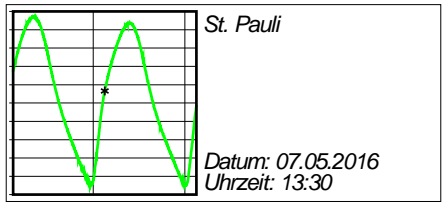
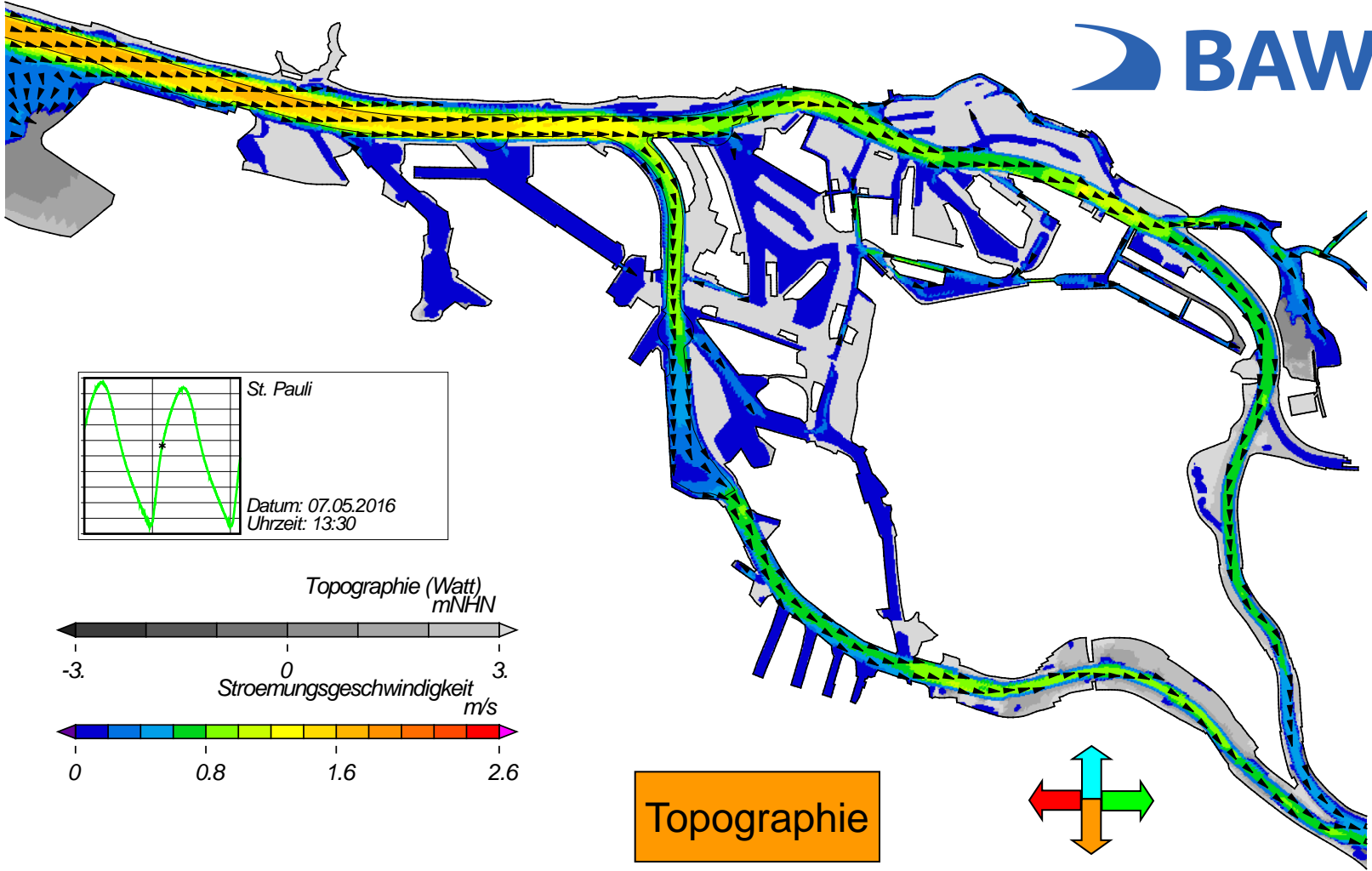


Topographie

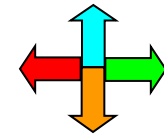


USER: BAW-AK (Referat K3) FILE: hvievw2d0015.cgm

Springtide - Stroemungsgeschwindigkeit

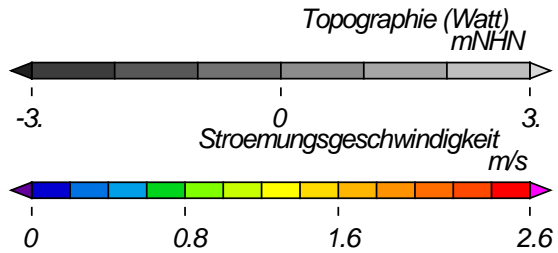
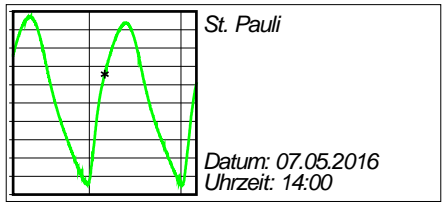
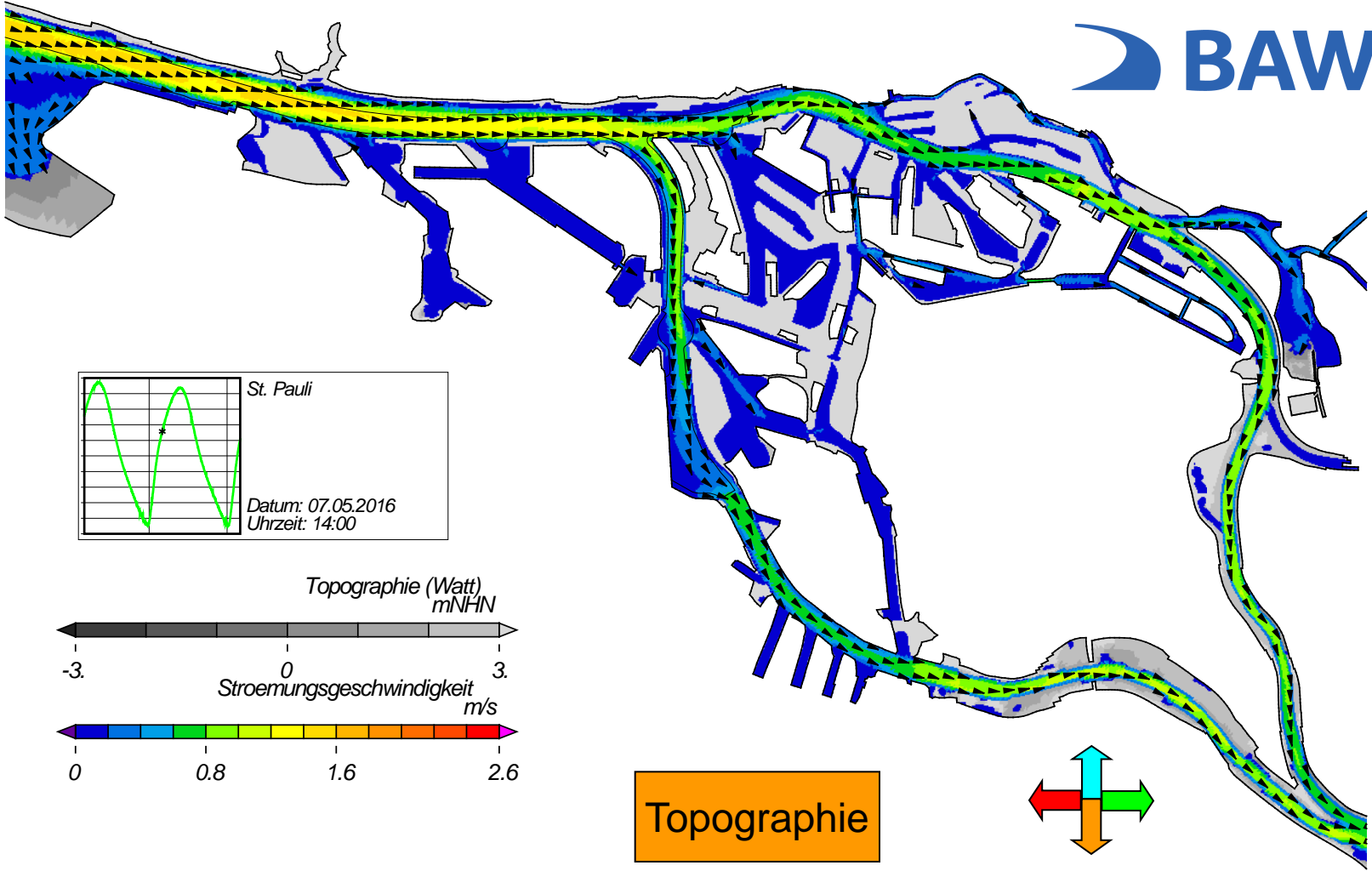


Topographie

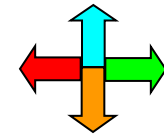


USER: BAW-AK (Referat K3) FILE: hvie2d0076.cgm

Springtide - Stroemungsgeschwindigkeit

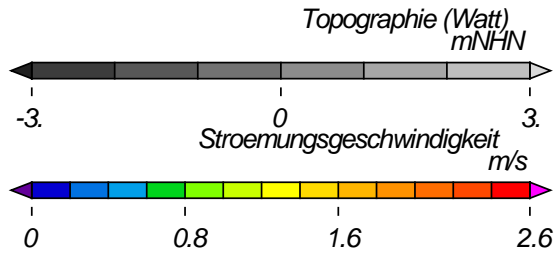
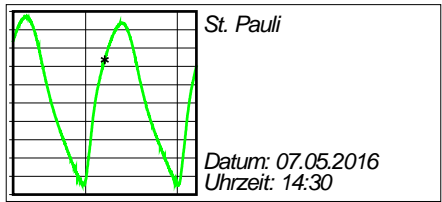
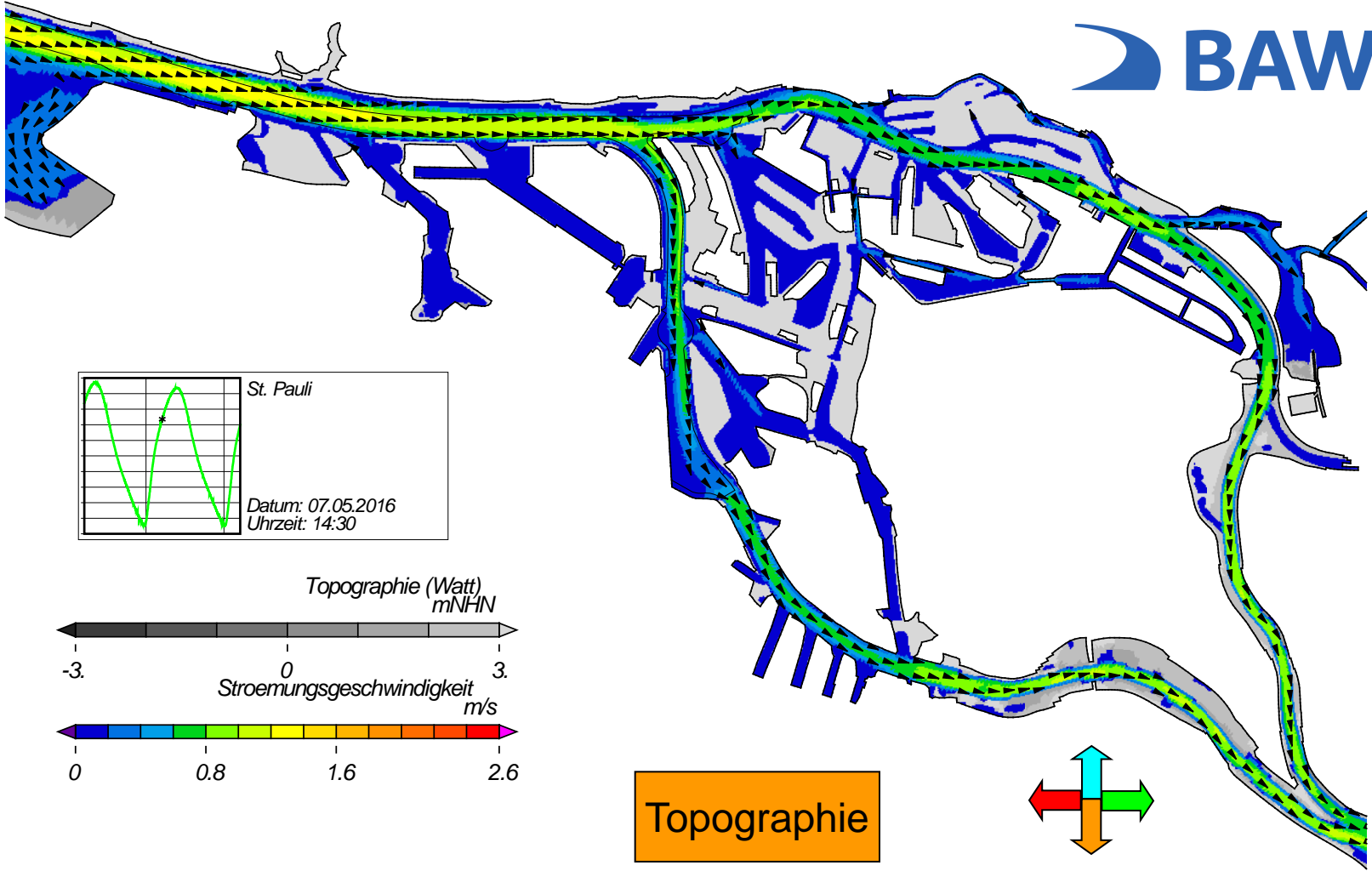


Topographie

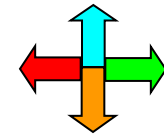


USER: BAW-AK (Referat K3) FILE: hvlew2d0017.cgm

Springtide - Stroemungsgeschwindigkeit

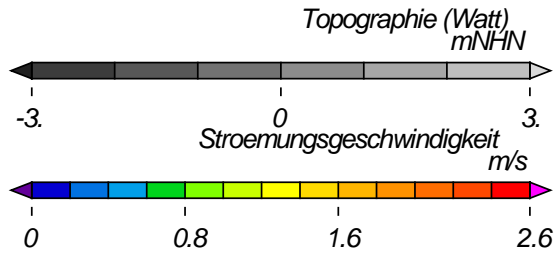
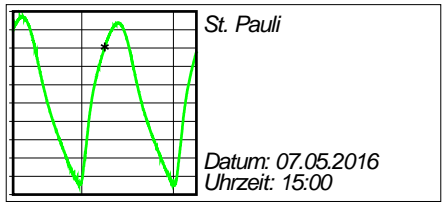
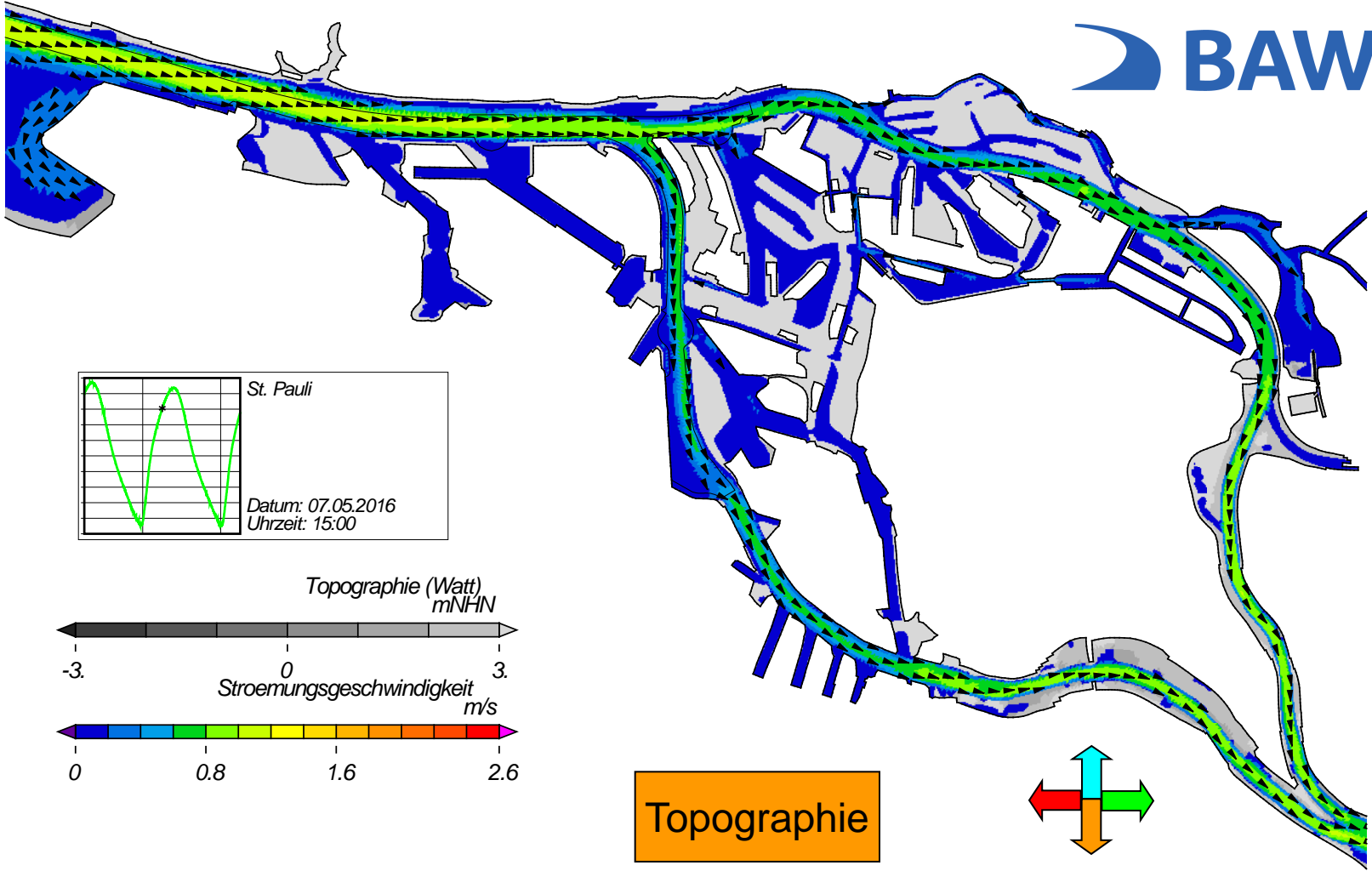


Topographie

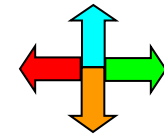


USER: BAW-AK (Referat K3) FILE: hvievw2d0018.cgm

Springtide - Stroemungsgeschwindigkeit

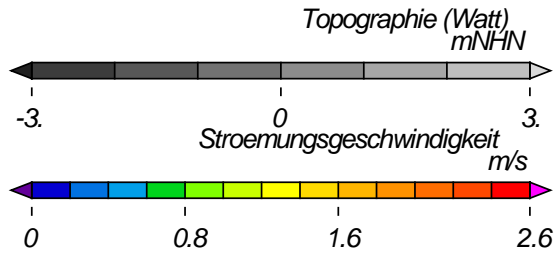
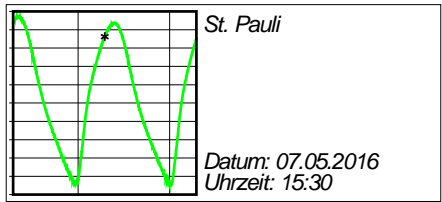
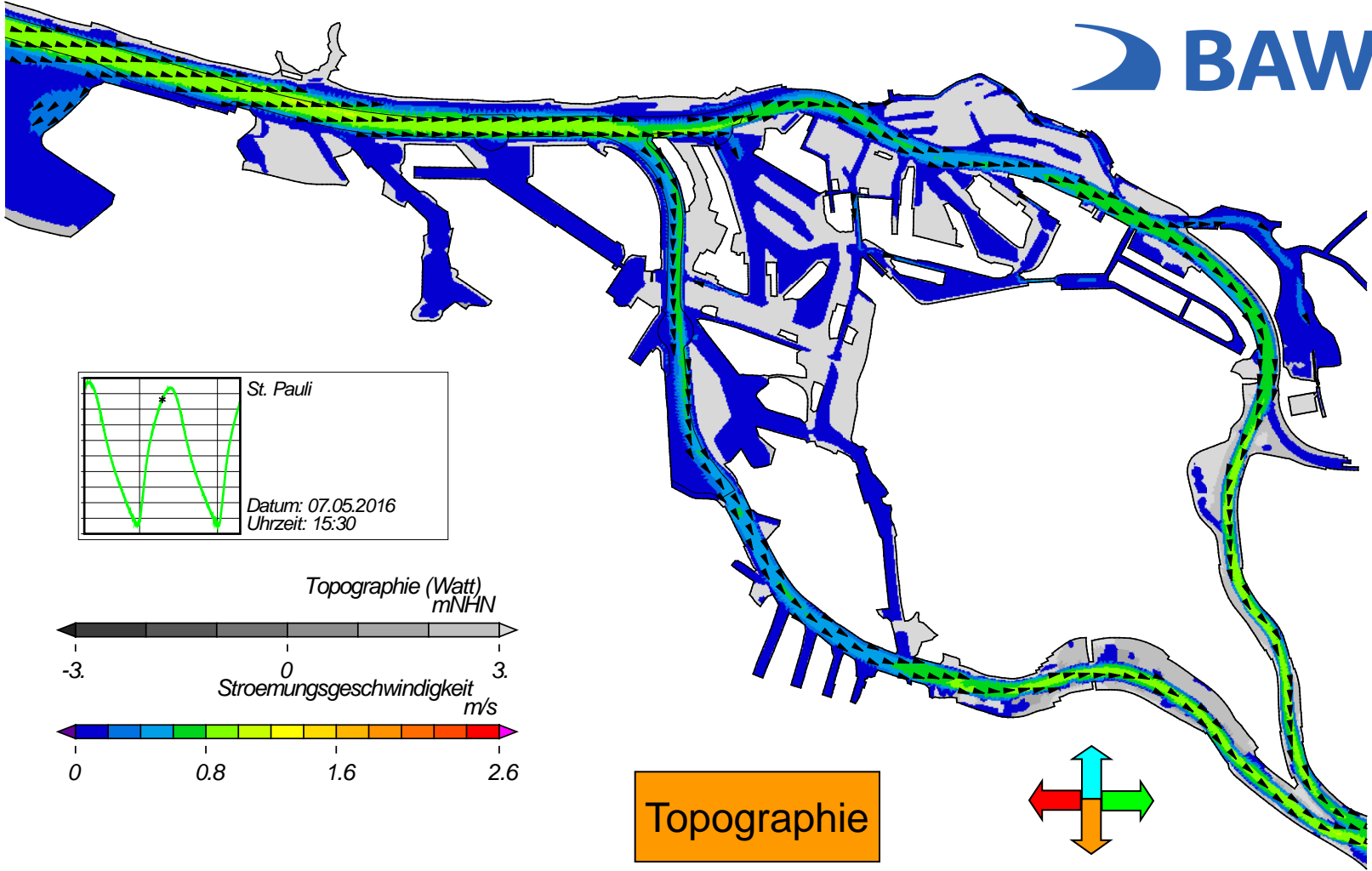


Topographie

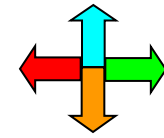


USER: BAW-AK (Referat K3) FILE: hvievw2d0019.cgm

Springtide - Stroemungsgeschwindigkeit

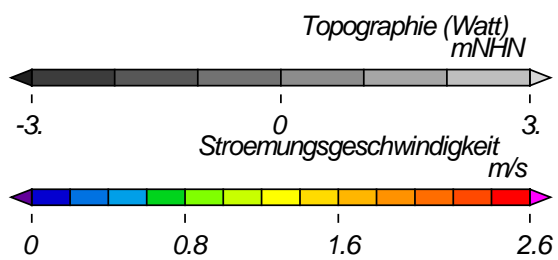
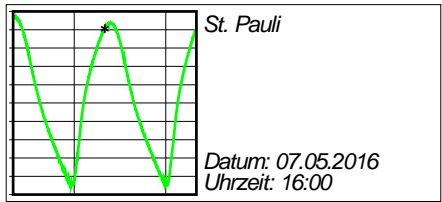
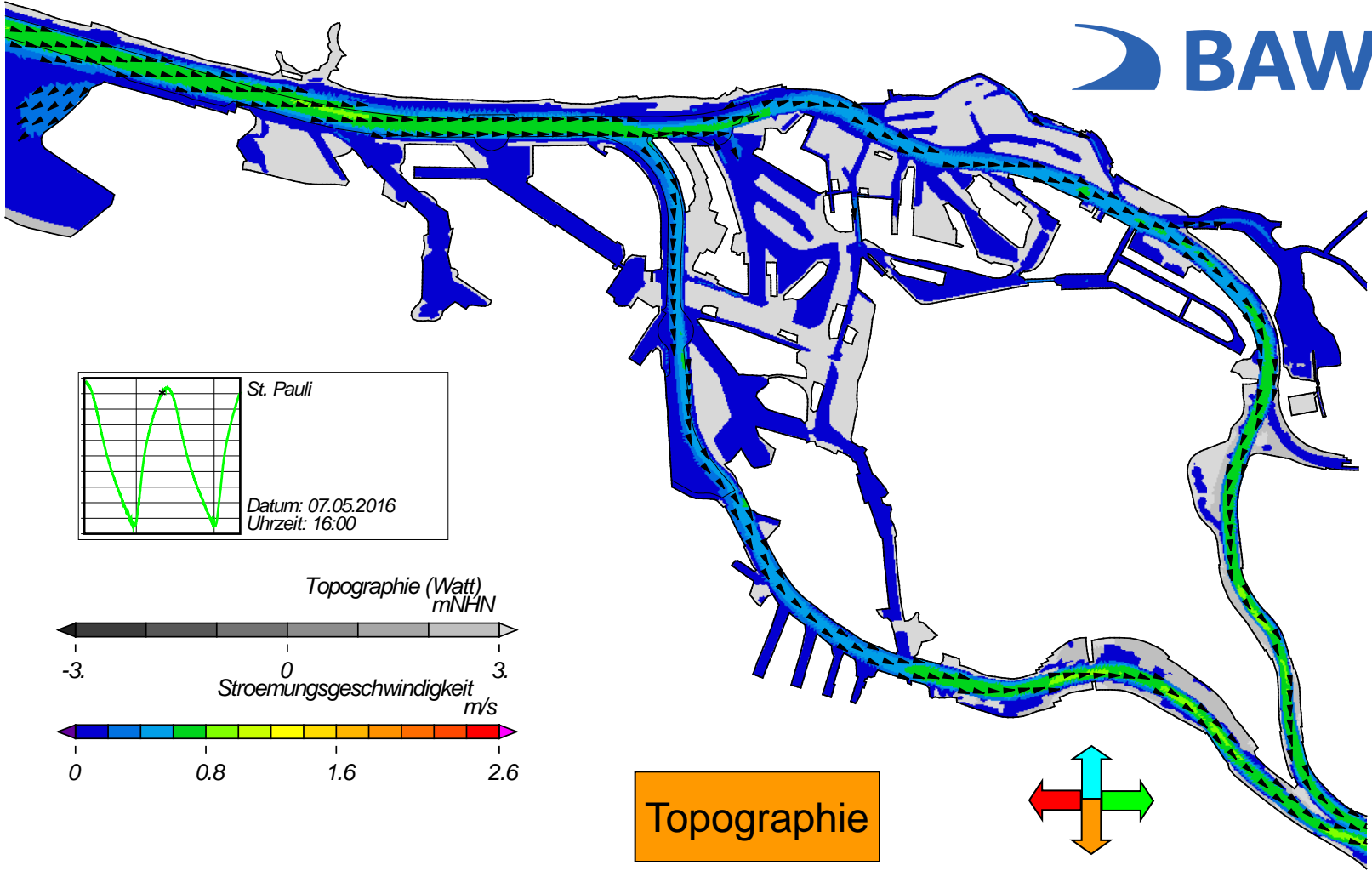


Topographie

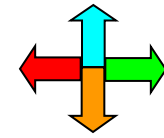


USER: BAW-AK (Referat K3) FILE: hvlew2d0020.cgm

Springtide - Stroemungsgeschwindigkeit

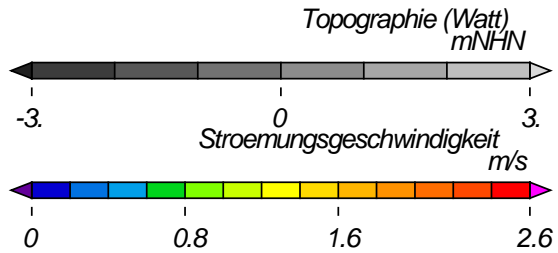
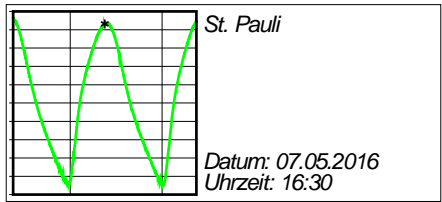
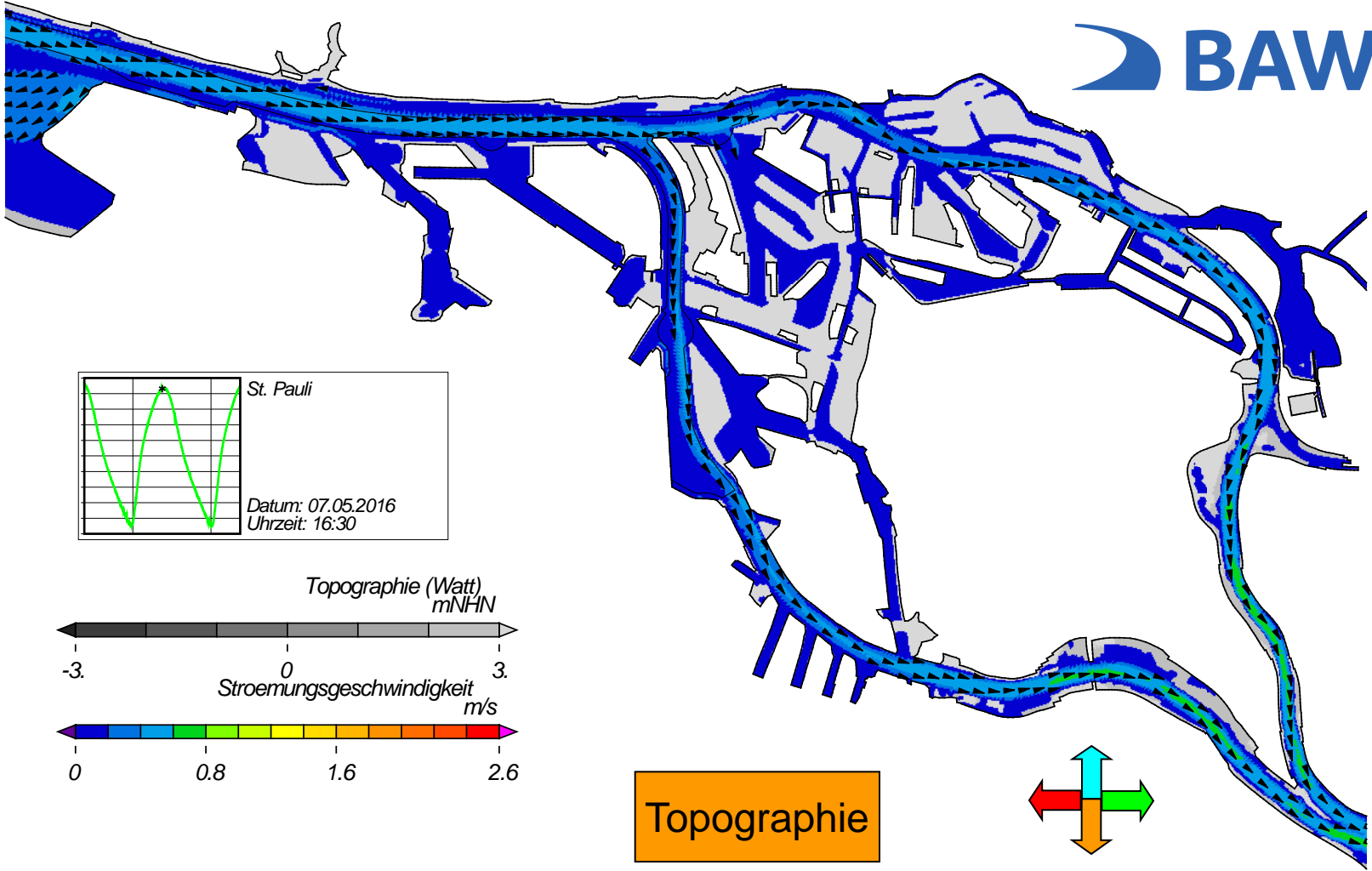


Topographie

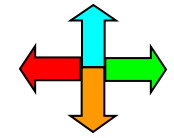


USER: BAW-AK (Referat K3) FILE: hvlew2d0021.cgm

Springtide - Stroemungsgeschwindigkeit

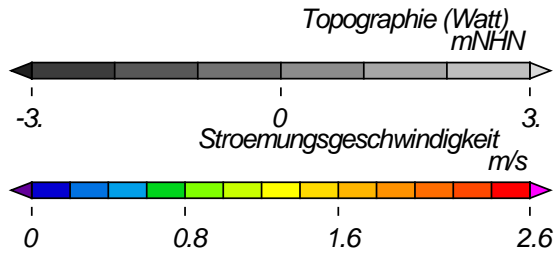
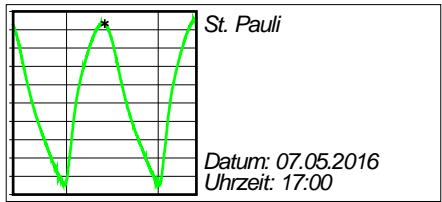
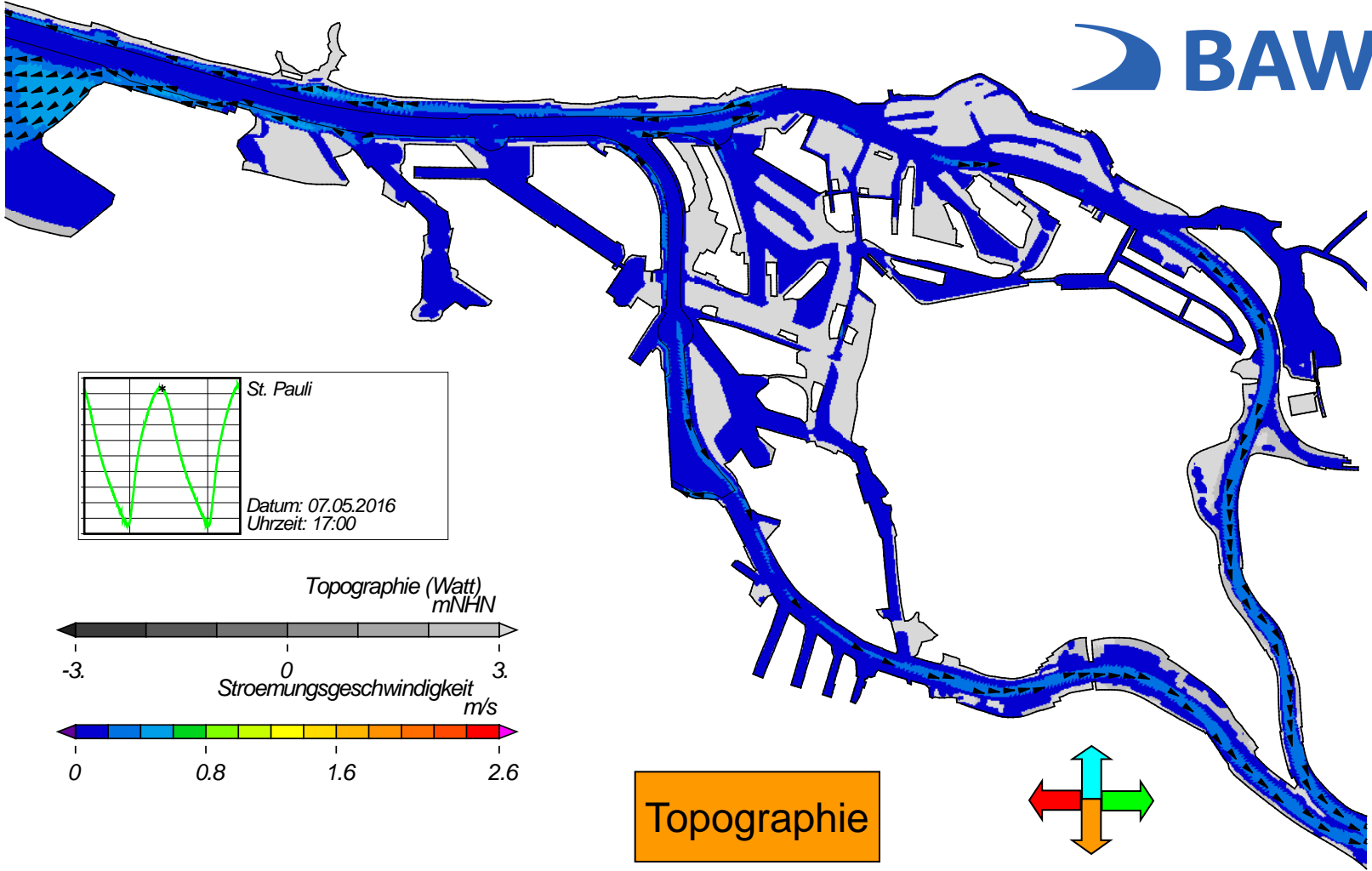


Topographie

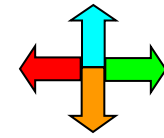


USER: BAW-AK (Referat K3) FILE: hvlew2d0022.cgm

Springtide - Stroemungsgeschwindigkeit

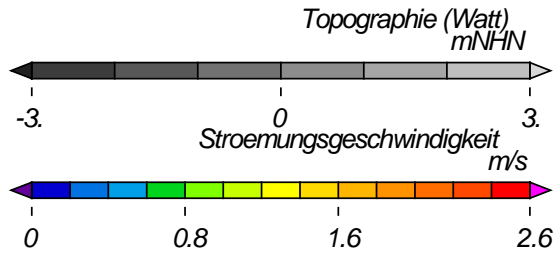
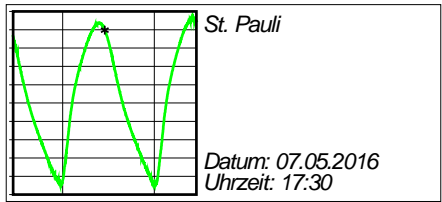
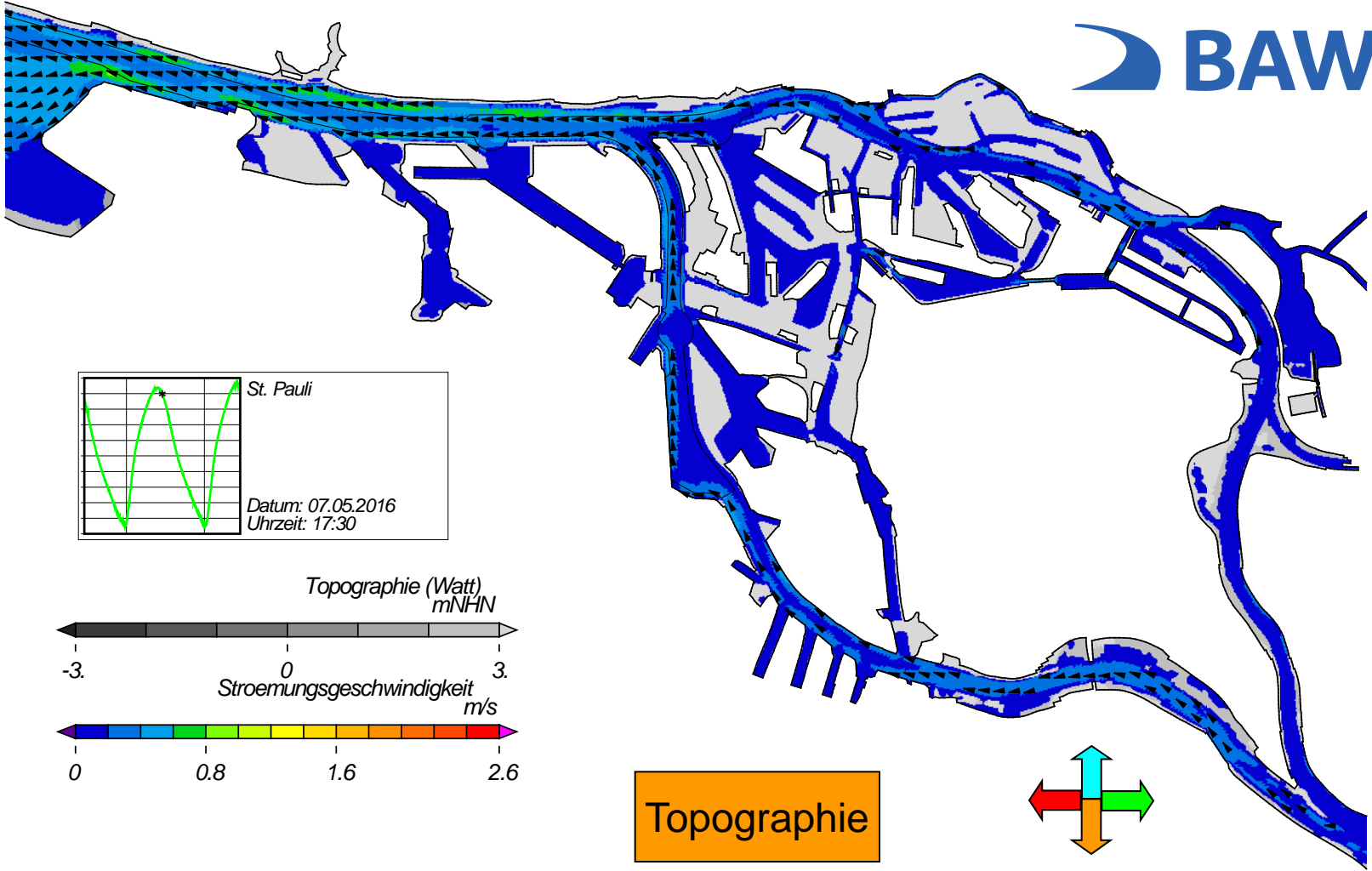


Topographie

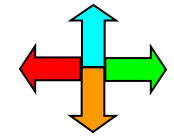


USER: BAW-AK (Referat K3) FILE: hvievw2d0023.cgm

Springtide - Stroemungsgeschwindigkeit

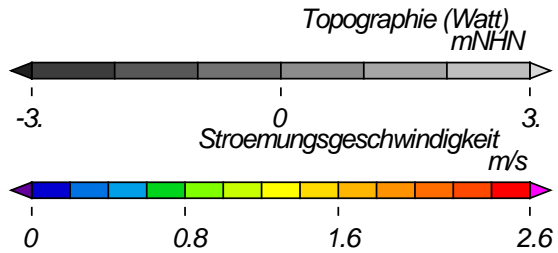
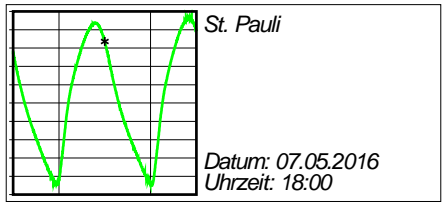
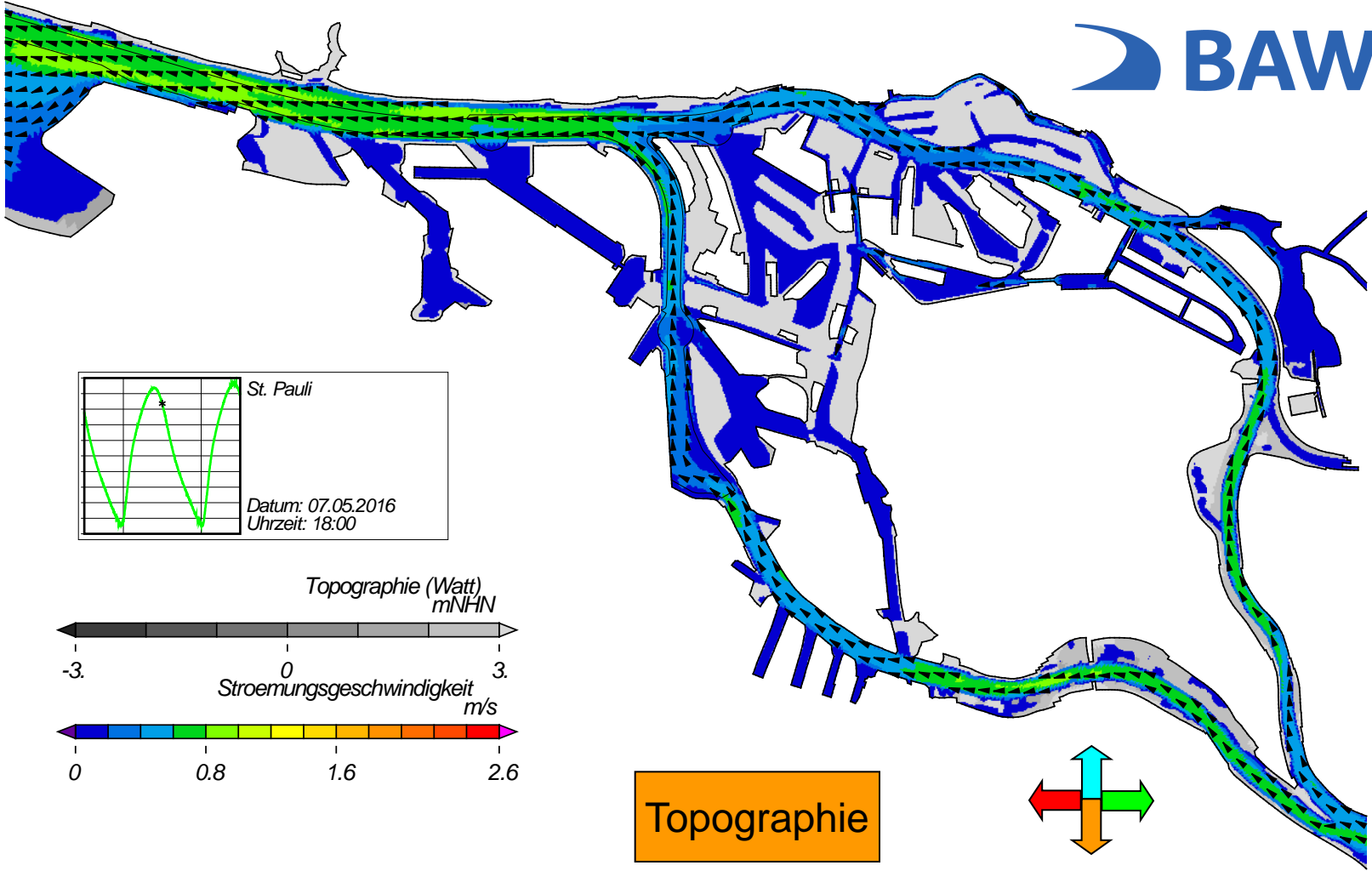


Topographie

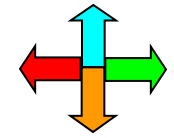


USER: BAW-AK (Referat K3) FILE: hvlew2d0024.cgm

Springtide - Stroemungsgeschwindigkeit

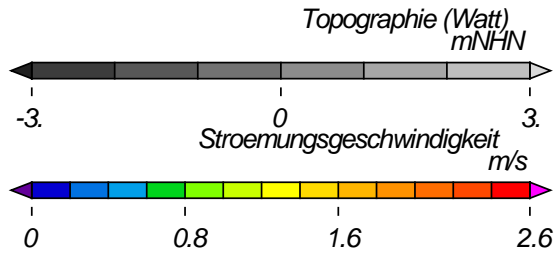
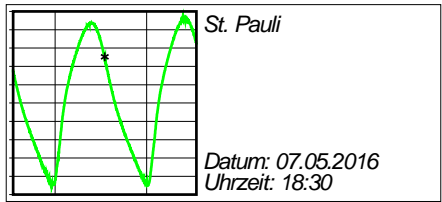
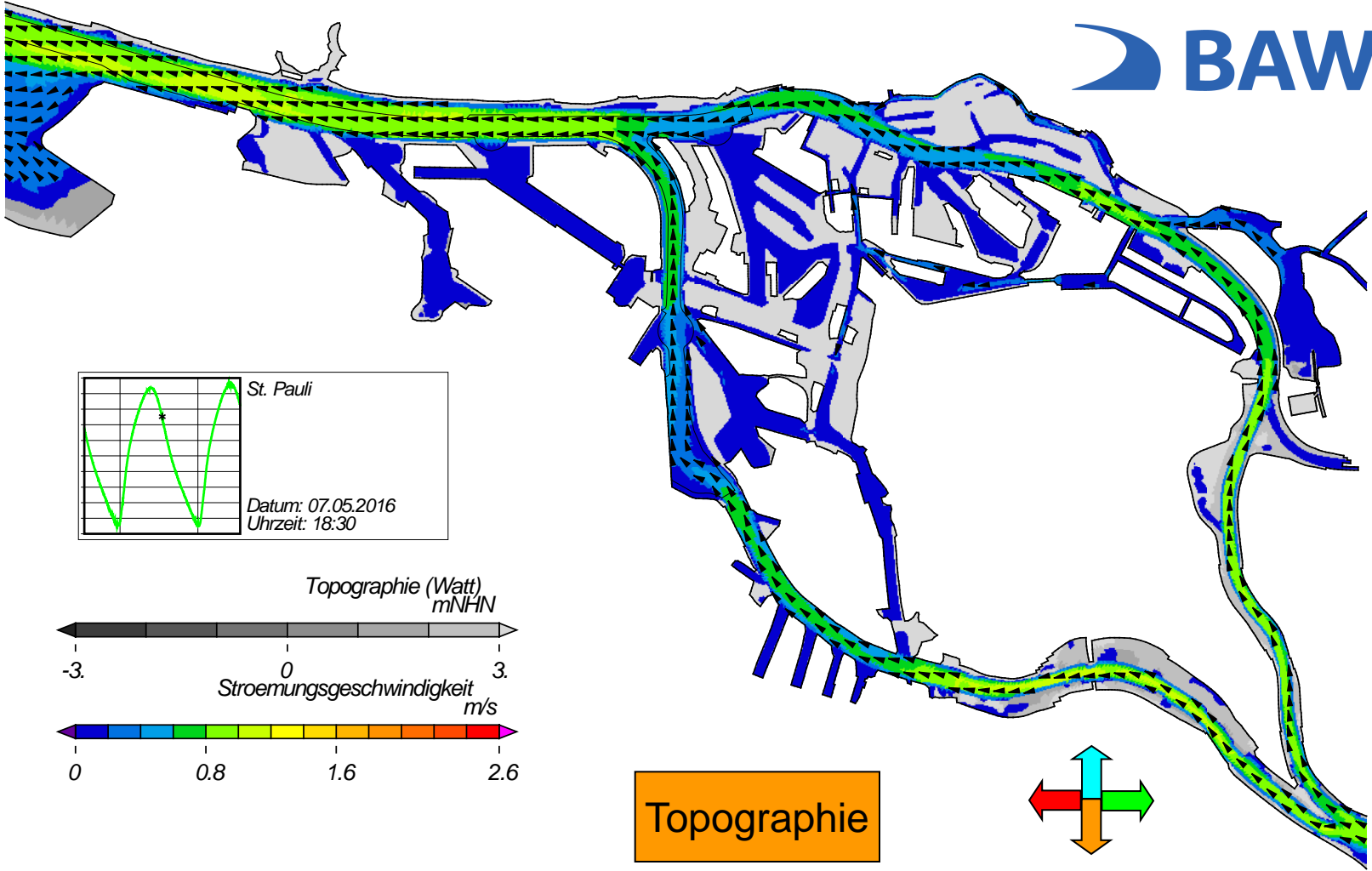


Topographie

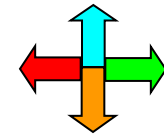


USER: BAW-AK (Referat K3) FILE: hvievw2d0025.cgm

Springtide - Stroemungsgeschwindigkeit

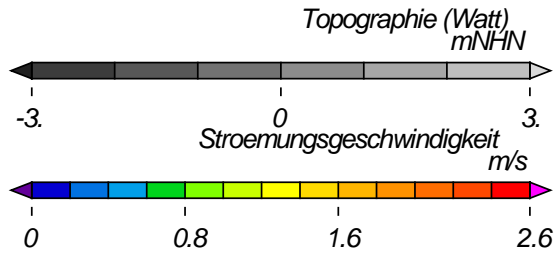
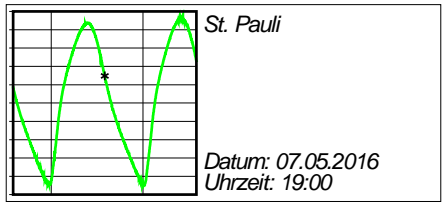
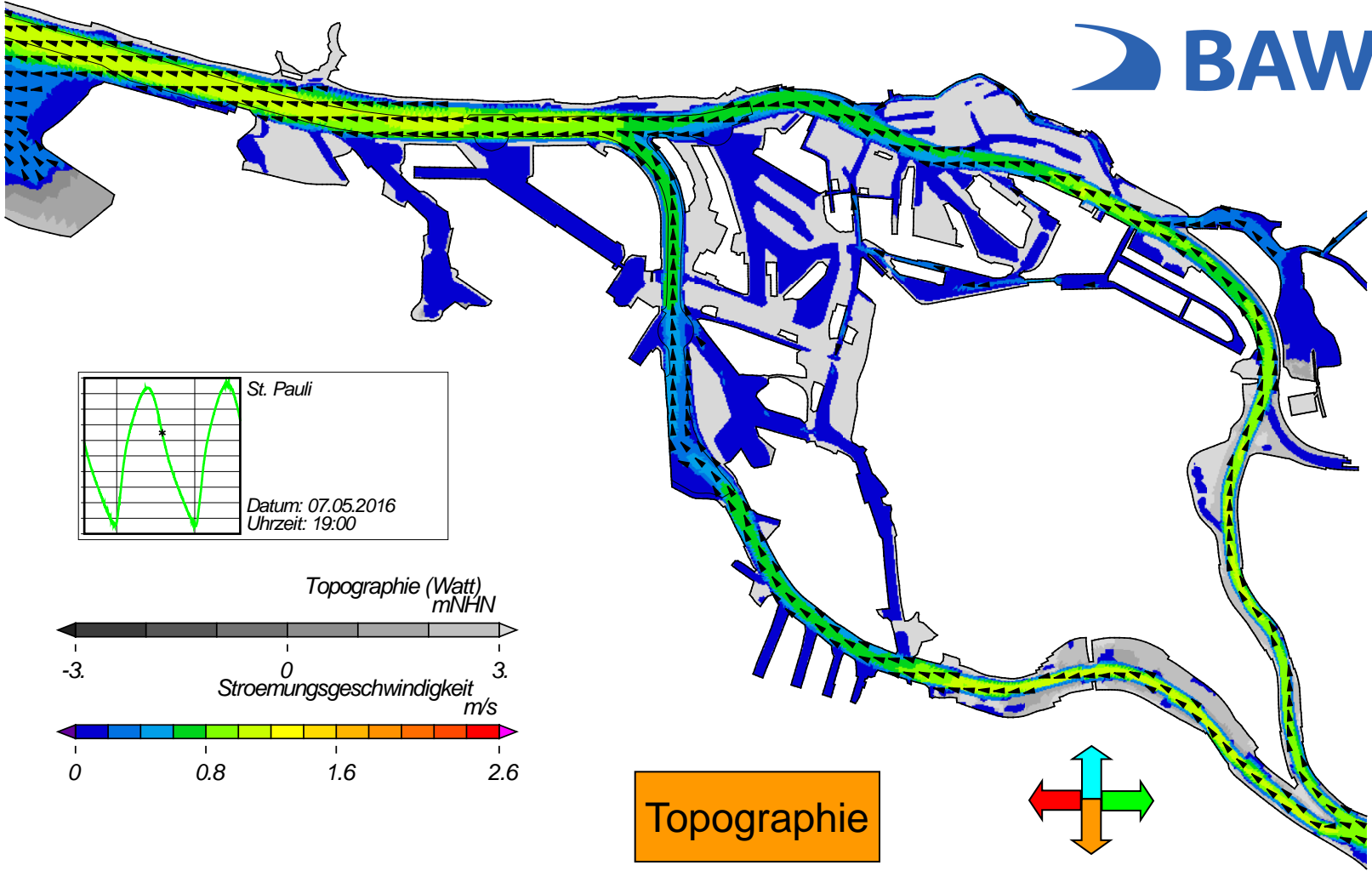


Topographie

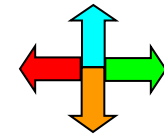


USER: BAW-AK (Referat K3) FILE: hvievw2d0026.cgm

Springtide - Stroemungsgeschwindigkeit

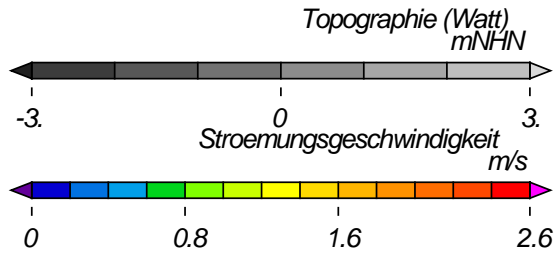
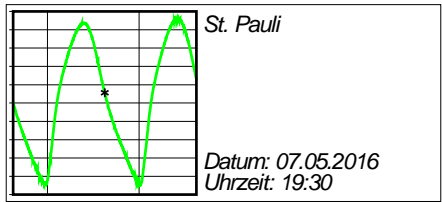
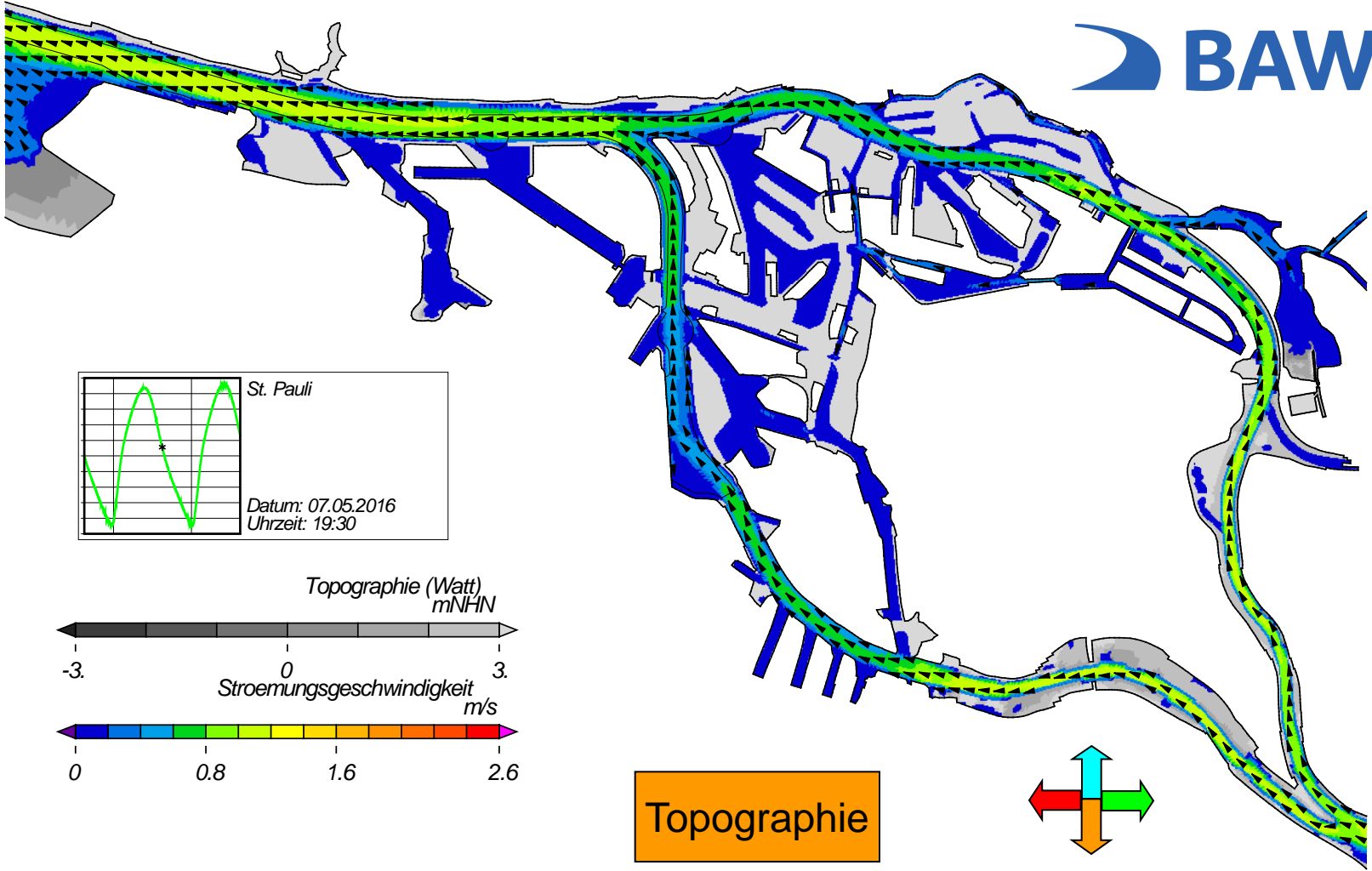


Topographie

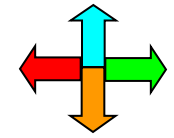


USER: BAW-AK (Referat K3) FILE: hvlew2d0027.cgm

Springtide - Stroemungsgeschwindigkeit

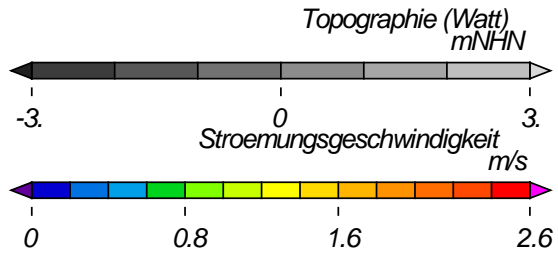
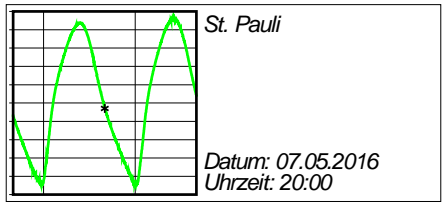
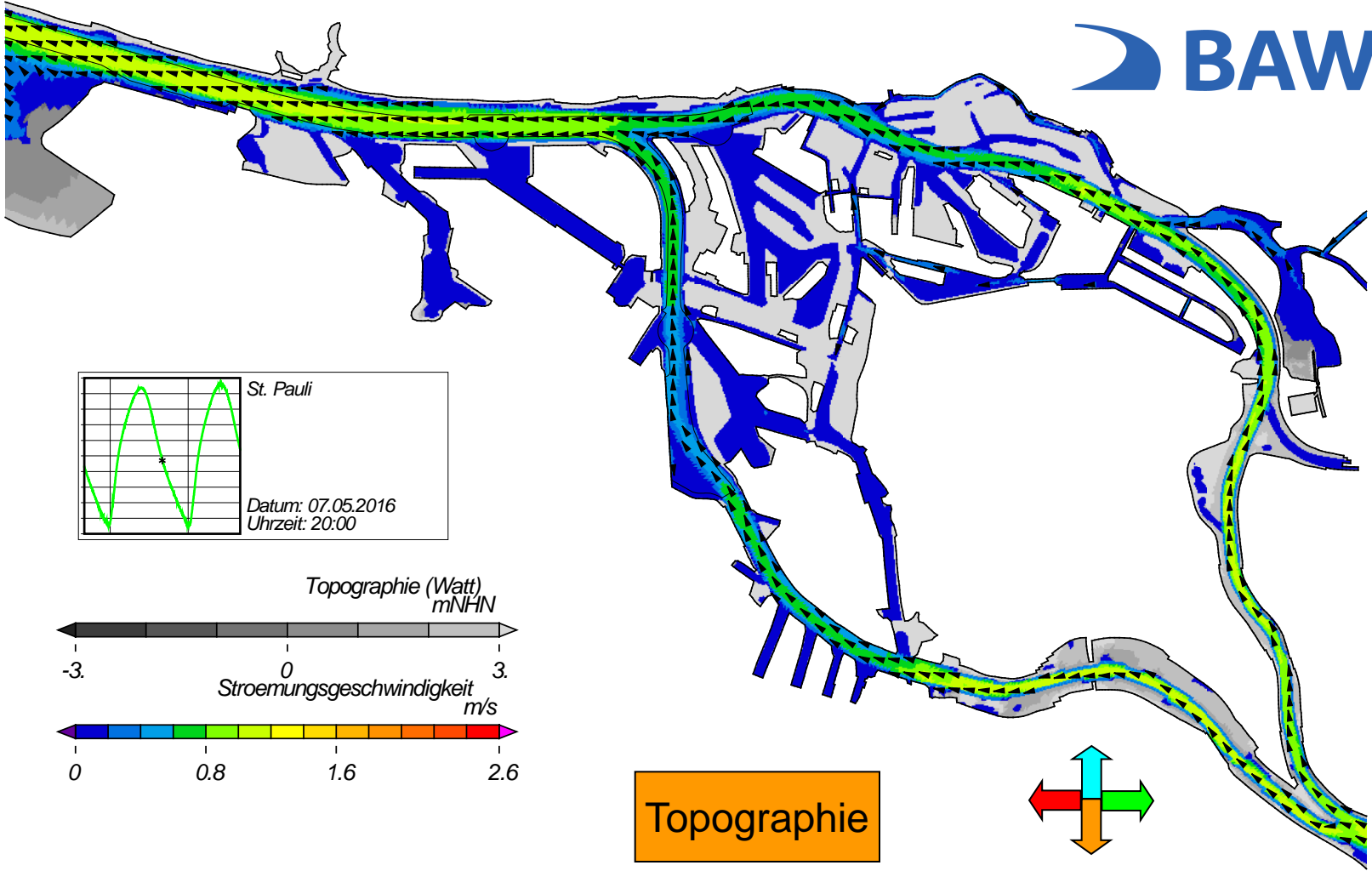


Topographie

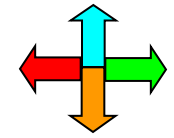


USER: BAW-AK (Referat K3) FILE: hvie w2d0028.cgm

Springtide - Stroemungsgeschwindigkeit

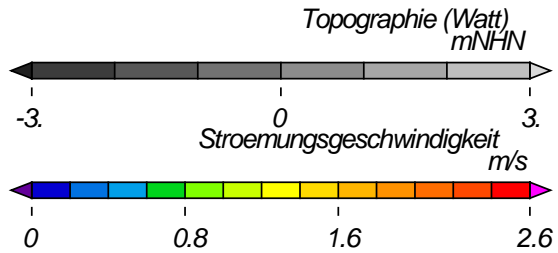
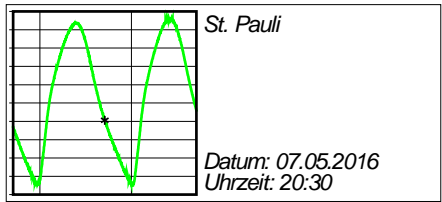
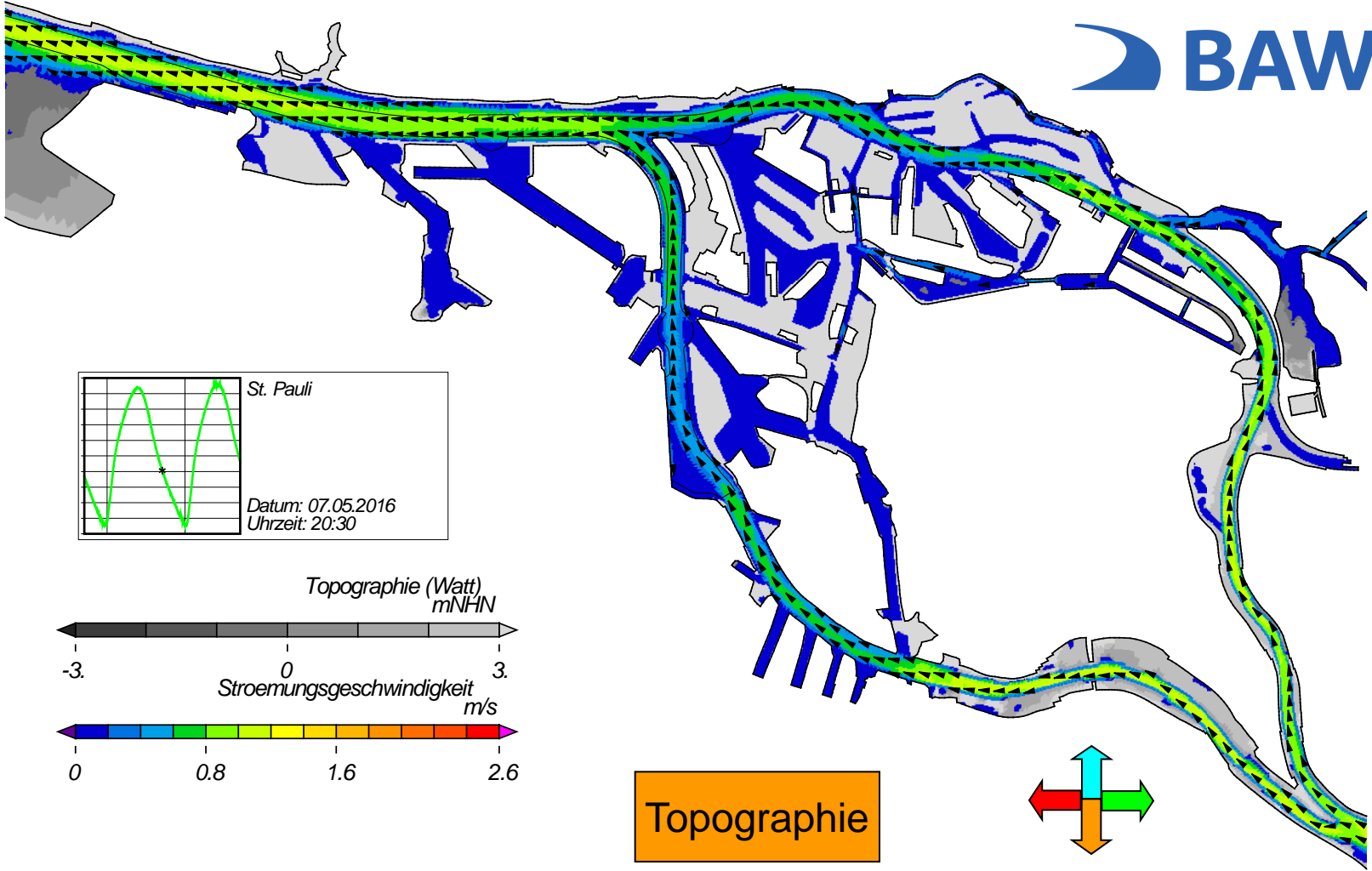


Topographie

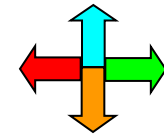


USER: BAW-AK (Referat K3) FILE: hvie w2d0029.cgm

Springtide - Stroemungsgeschwindigkeit

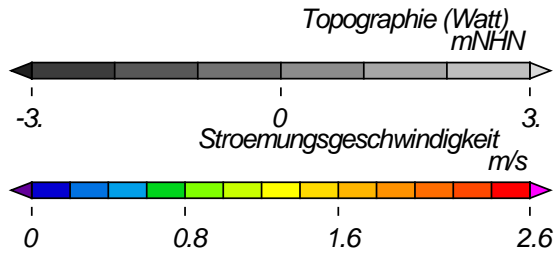
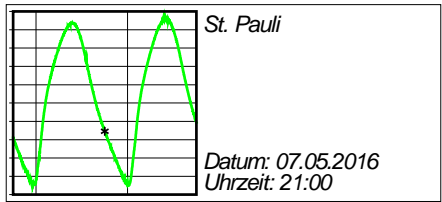
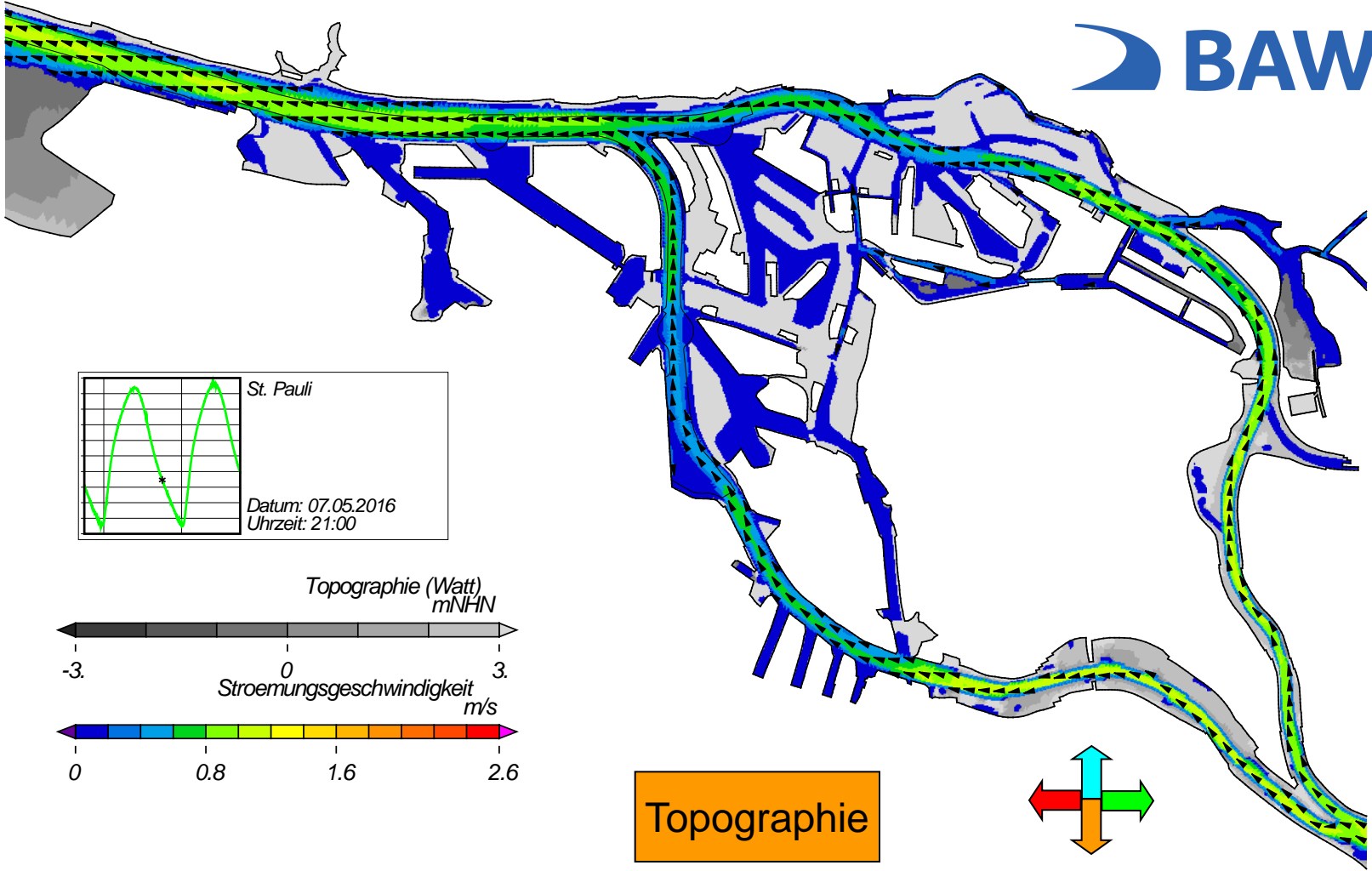


Topographie

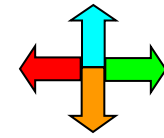


USER: BAW-AK (Referat K3) FILE: hvievw2d0030.cgm

Springtide - Stroemungsgeschwindigkeit

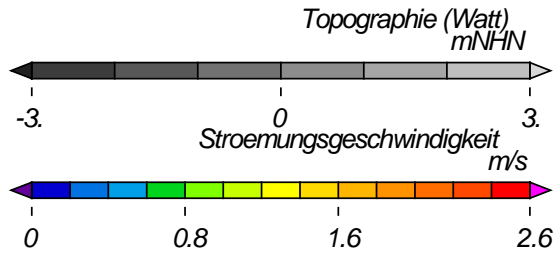
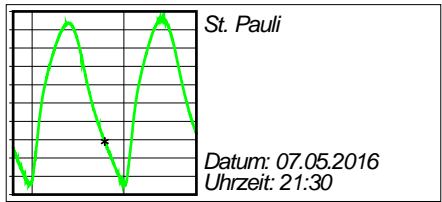
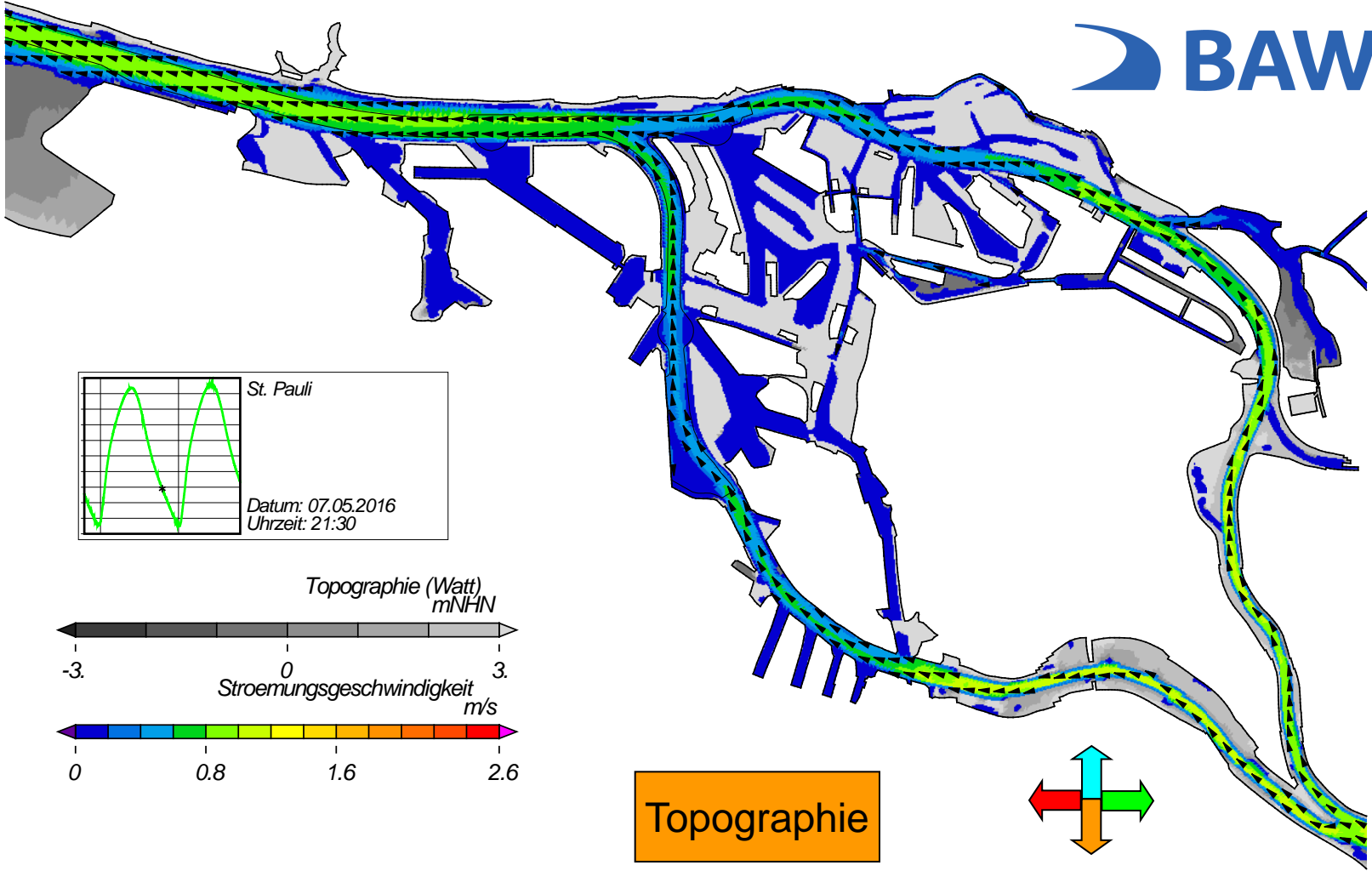


Topographie

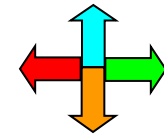


USER: BAW-AK (Referat K3) FILE: hvlew2d0031.cgm

Springtide - Stroemungsgeschwindigkeit

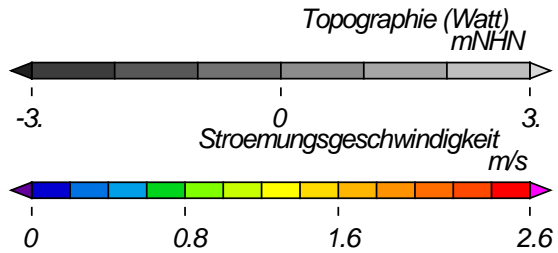
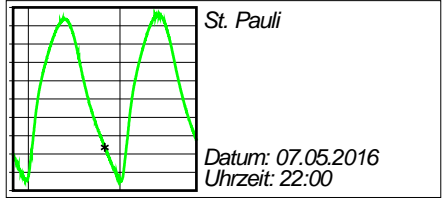
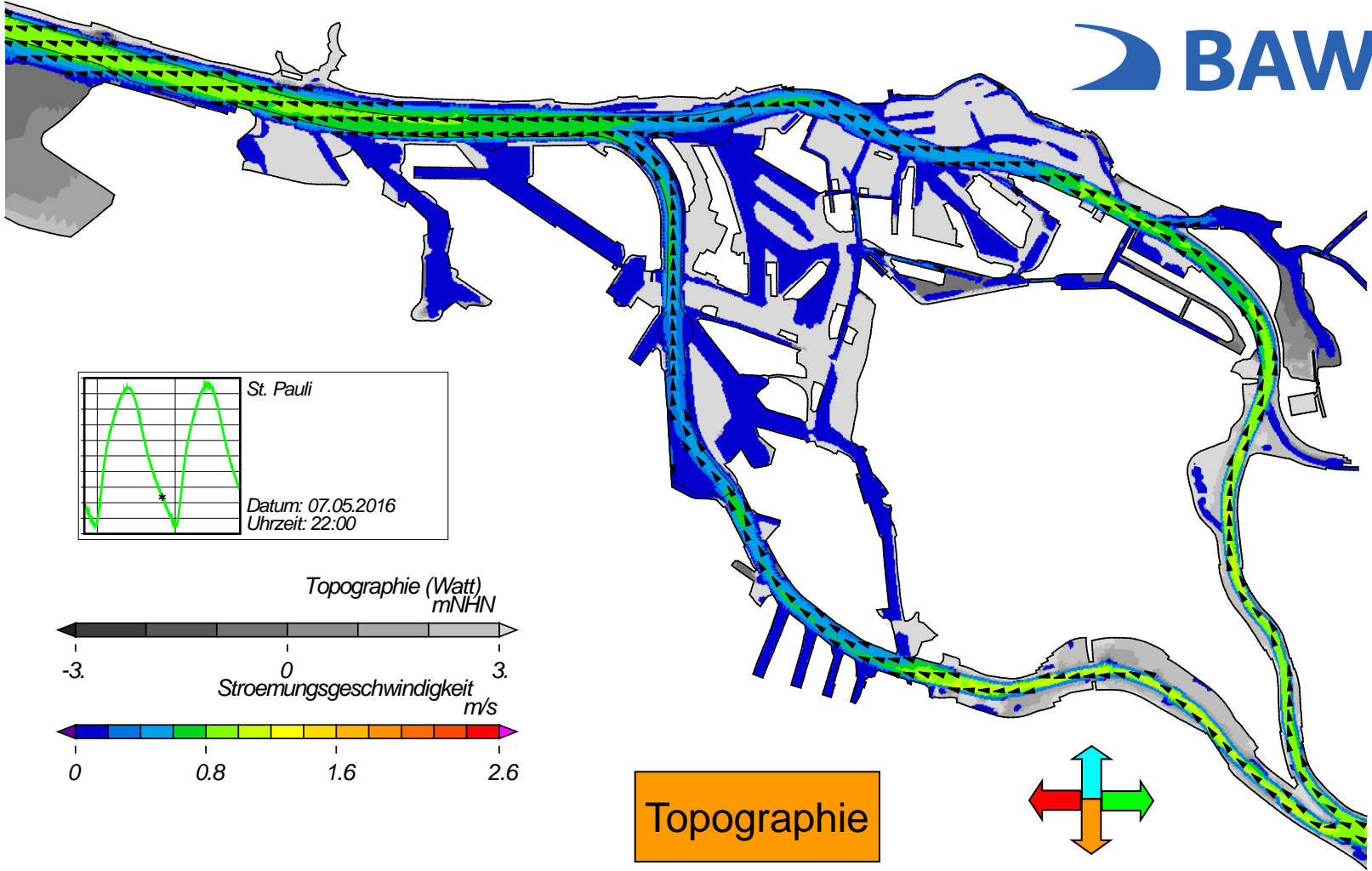


Topographie

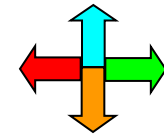


USER: BAW-AK (Referat K3) FILE: hvie w2d0032.cgm

Springtide - Stroemungsgeschwindigkeit

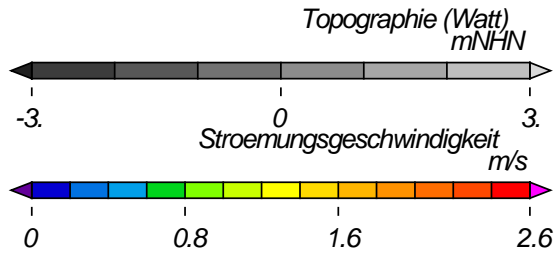
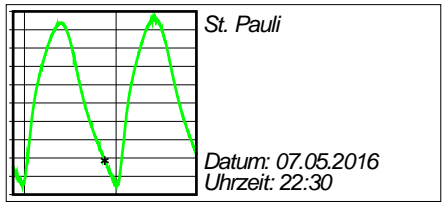
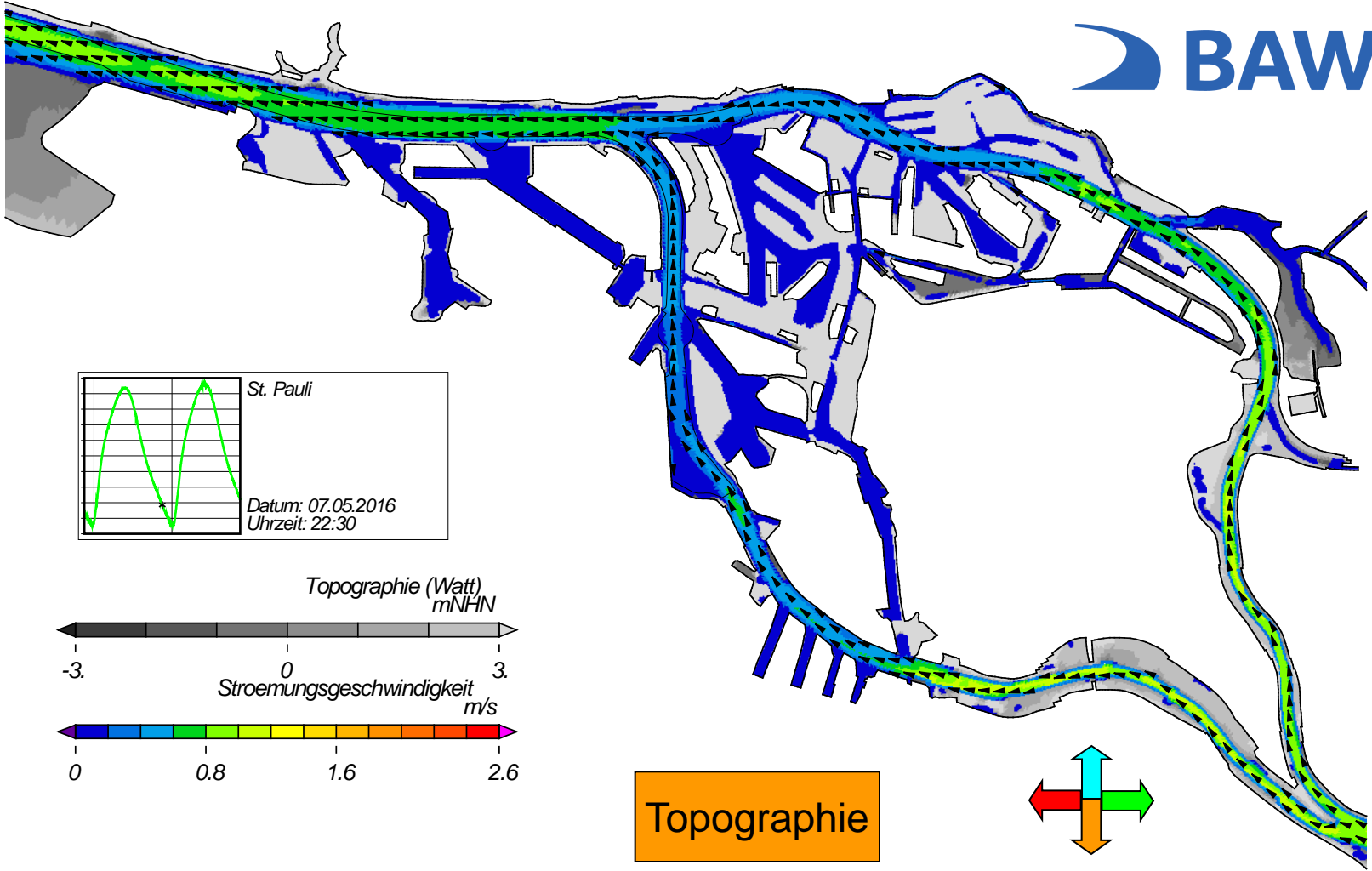


Topographie

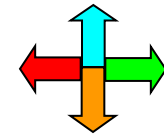


USER: BAW-AK (Referat K3) FILE: hvlew2d0033.cgm

Springtide - Stroemungsgeschwindigkeit

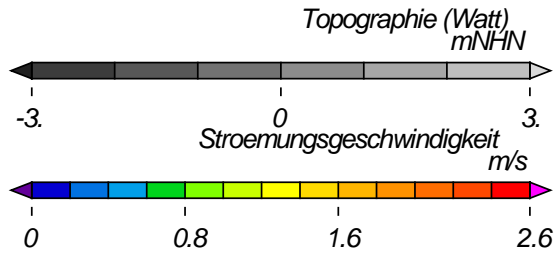
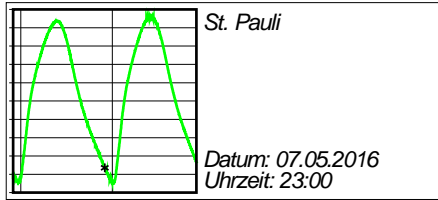
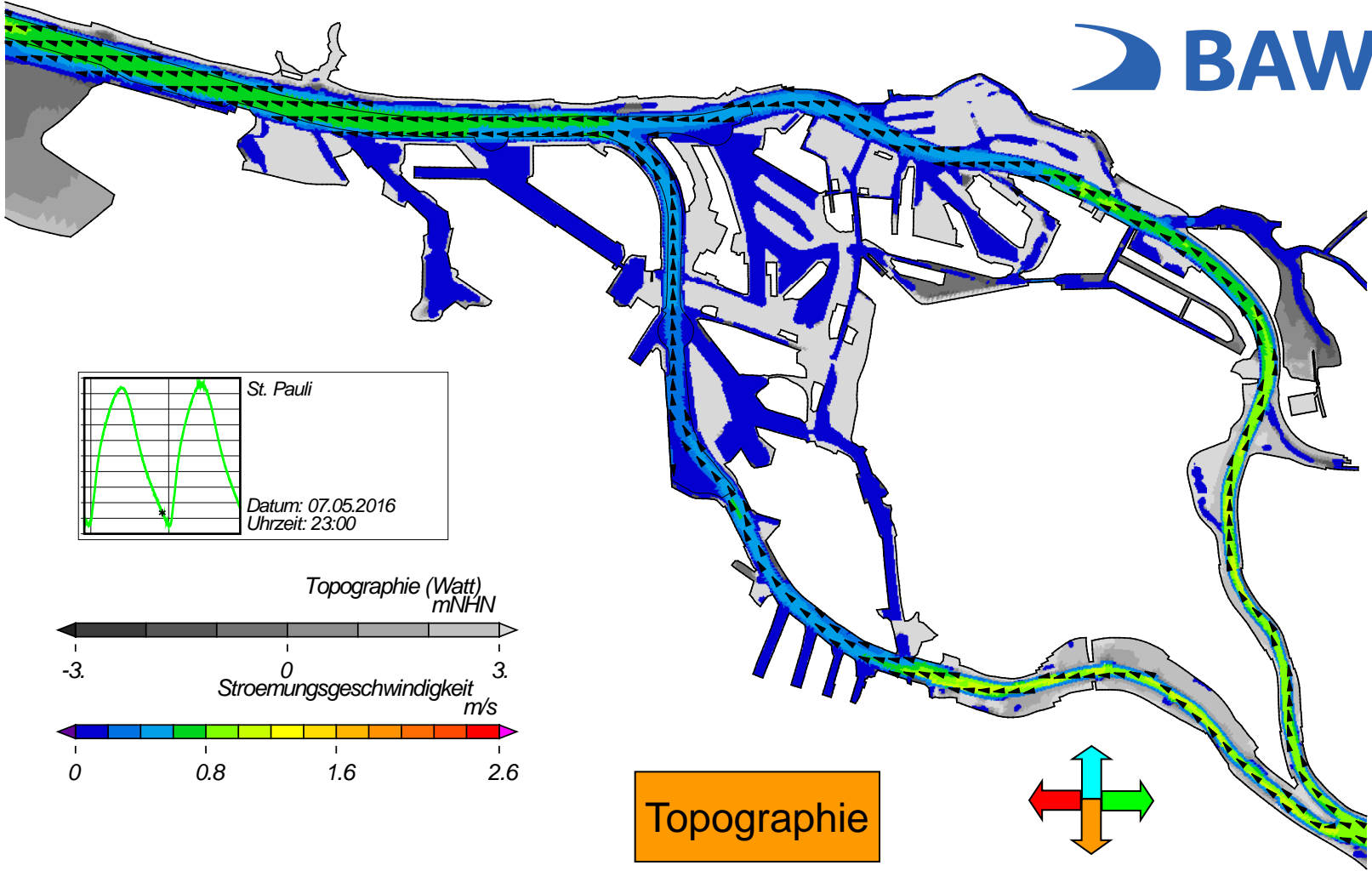


Topographie

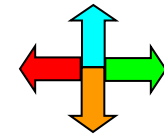


USER: BAW-AK (Referat K3) FILE: hvlew2d0034.cgm

Springtide - Stroemungsgeschwindigkeit

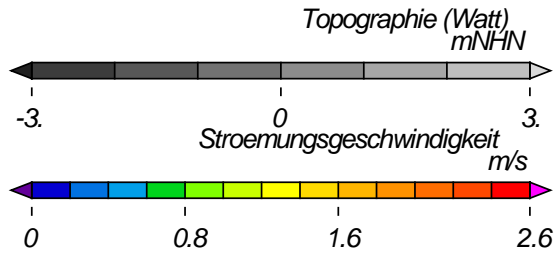
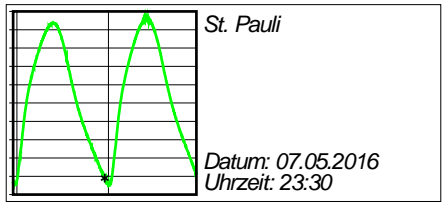
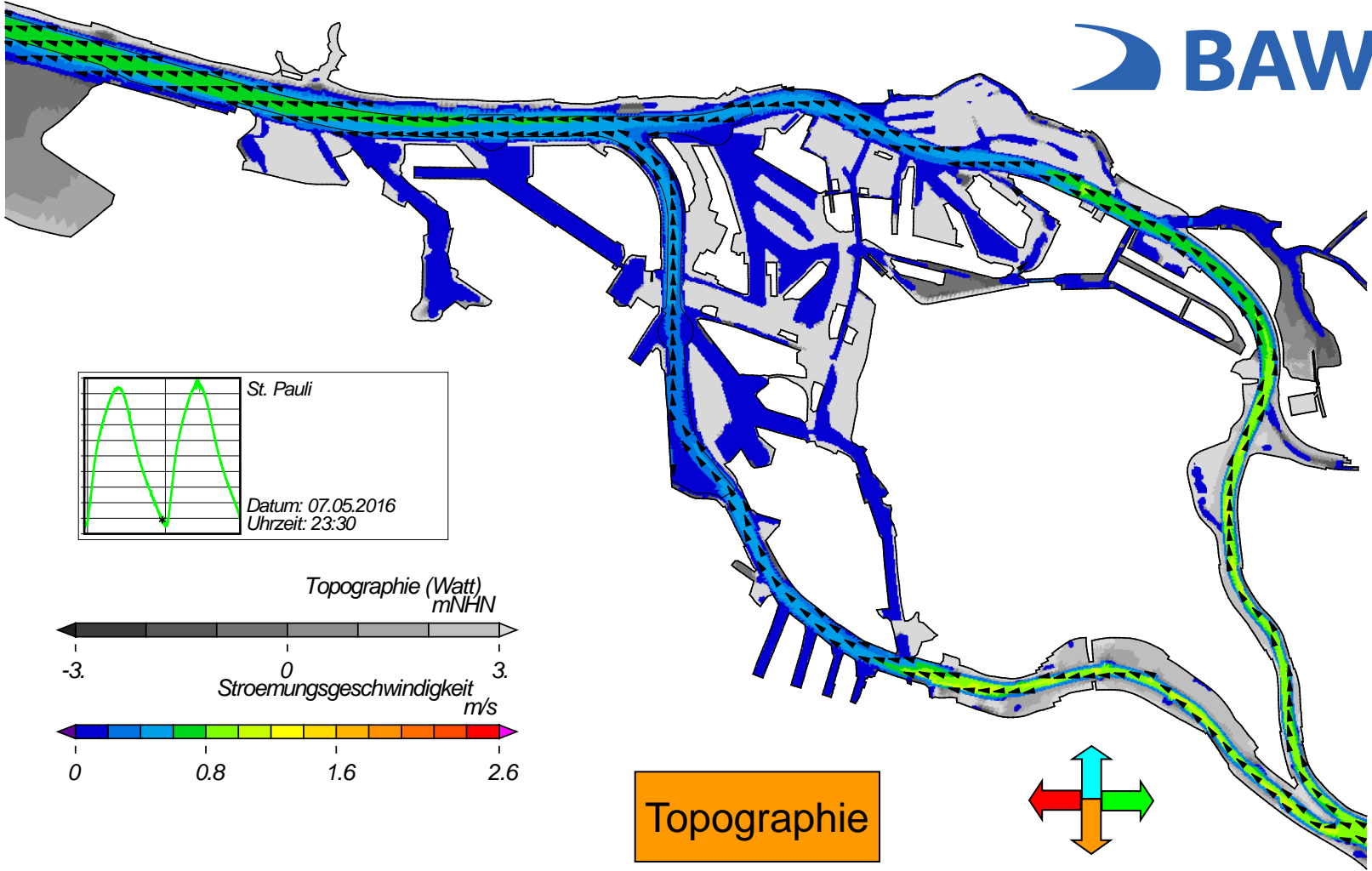


Topographie

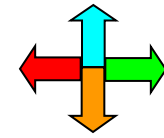


USER: BAW-AK (Referat K3) FILE: hvievw2d0035.cgm

Springtide - Stroemungsgeschwindigkeit

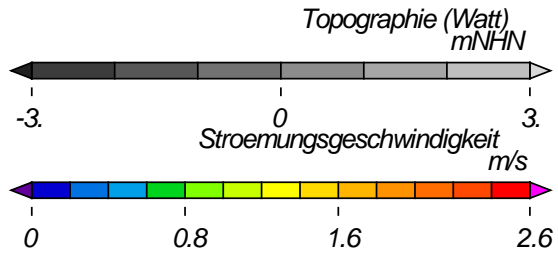
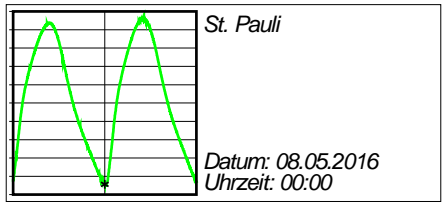
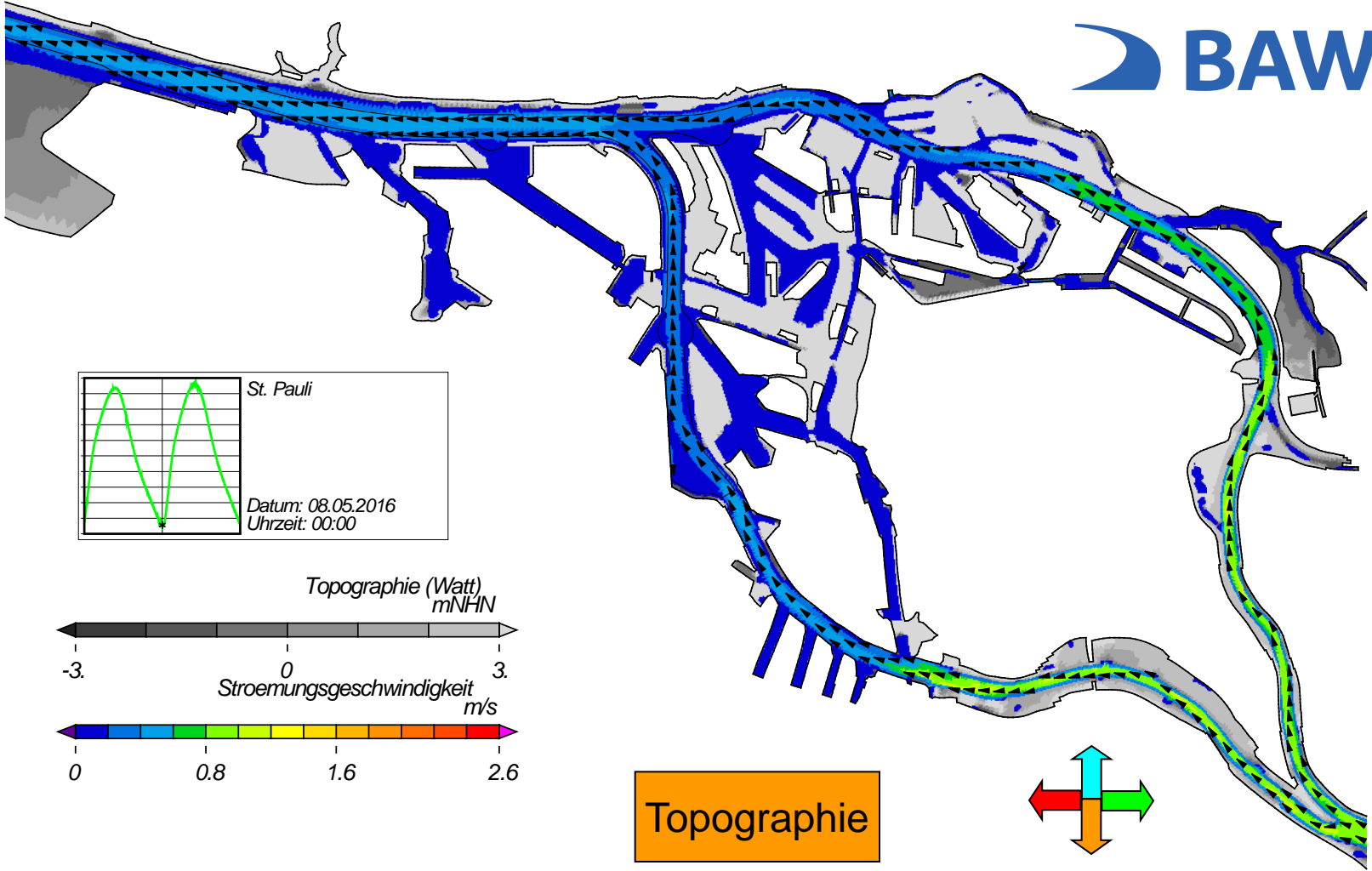


Topographie

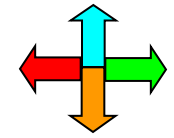


USER: BAW-AK (Referat K3) FILE: hvlew2d0036.cgm

Springtide - Stroemungsgeschwindigkeit

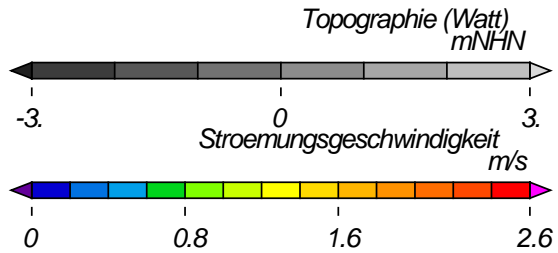
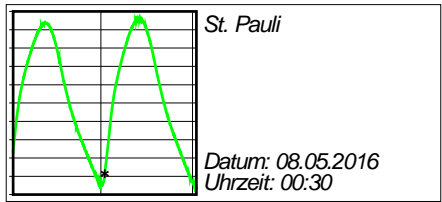
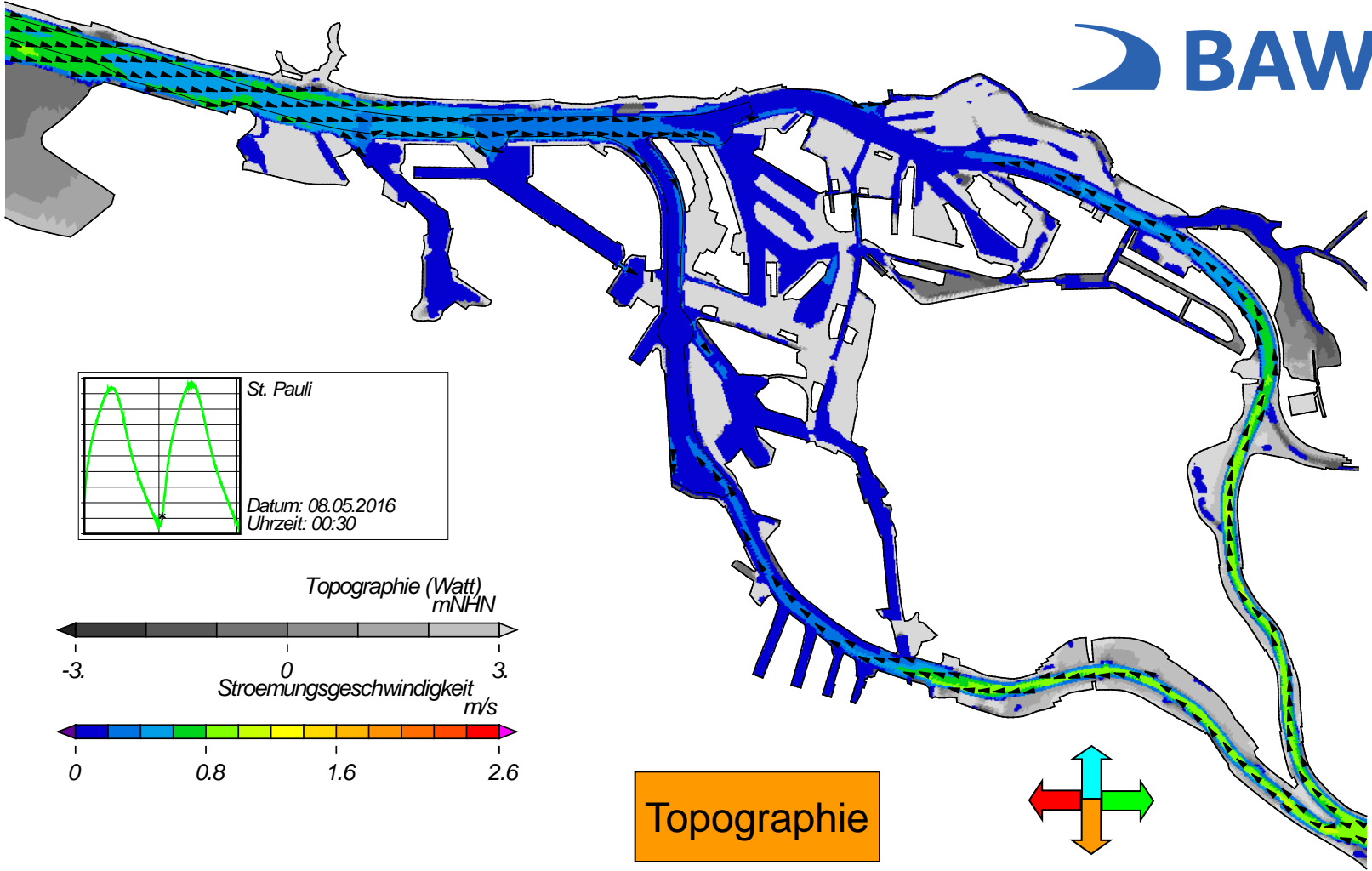


Topographie

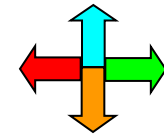


USER: BAW-AK (Referat K3) FILE: hvlew2d0037.cgm

Springtide - Stroemungsgeschwindigkeit

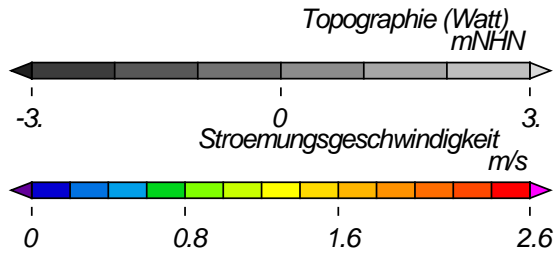
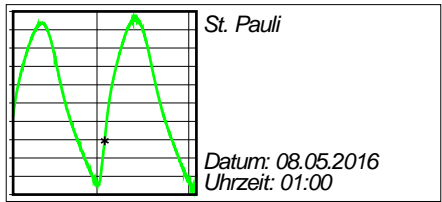
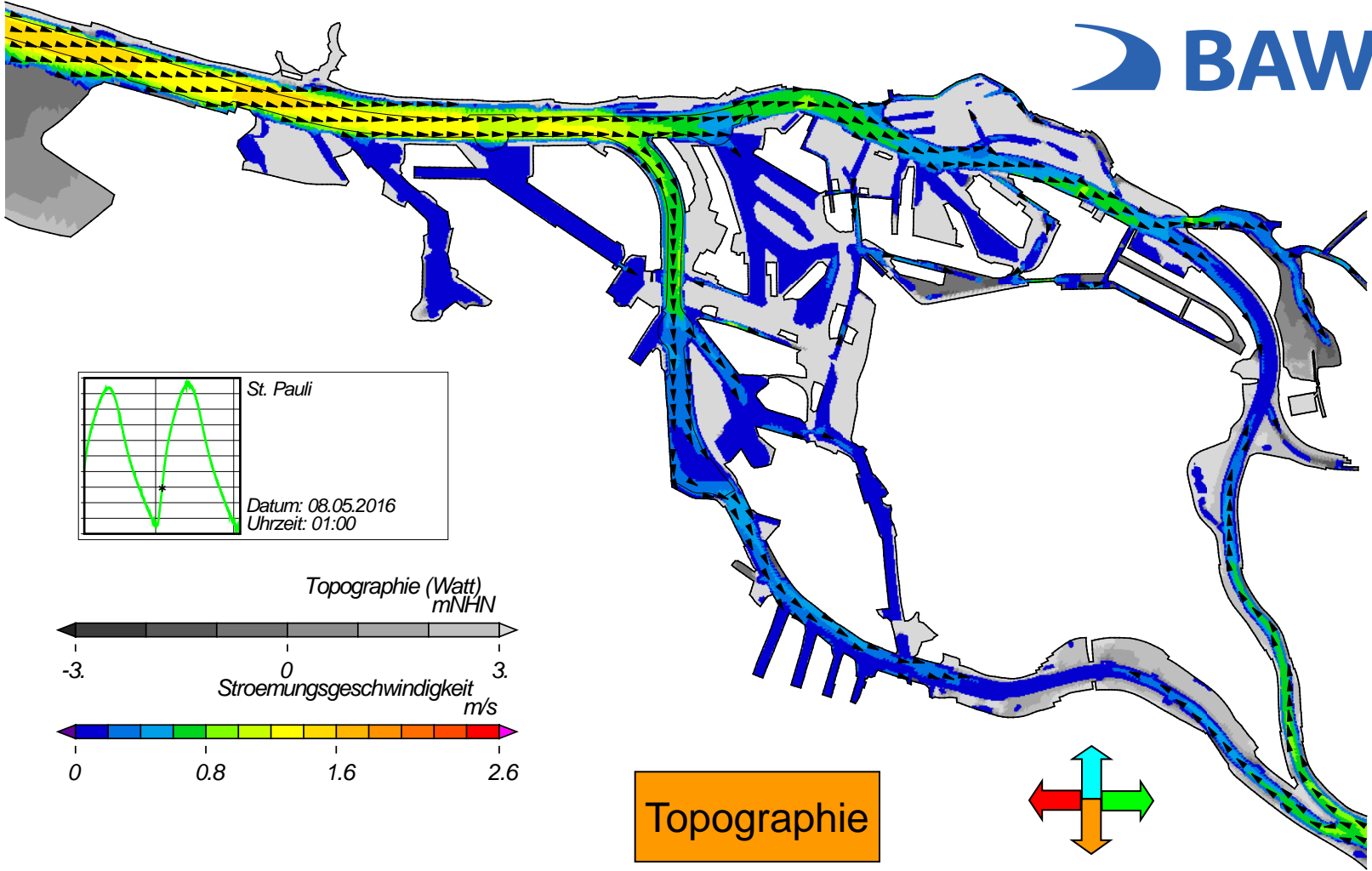


Topographie

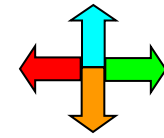


USER: BAW-AK (Referat K3) FILE: hvievw2d0038.cgm

Springtide - Stroemungsgeschwindigkeit

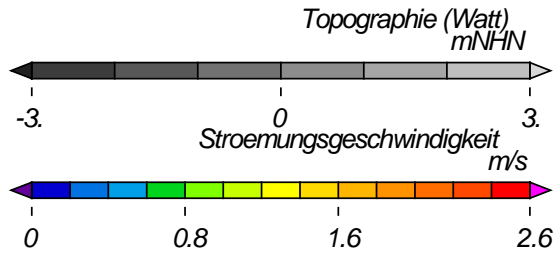
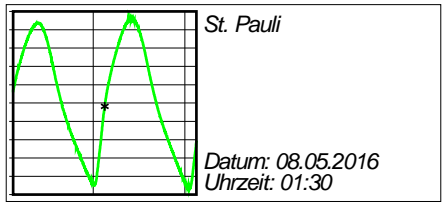
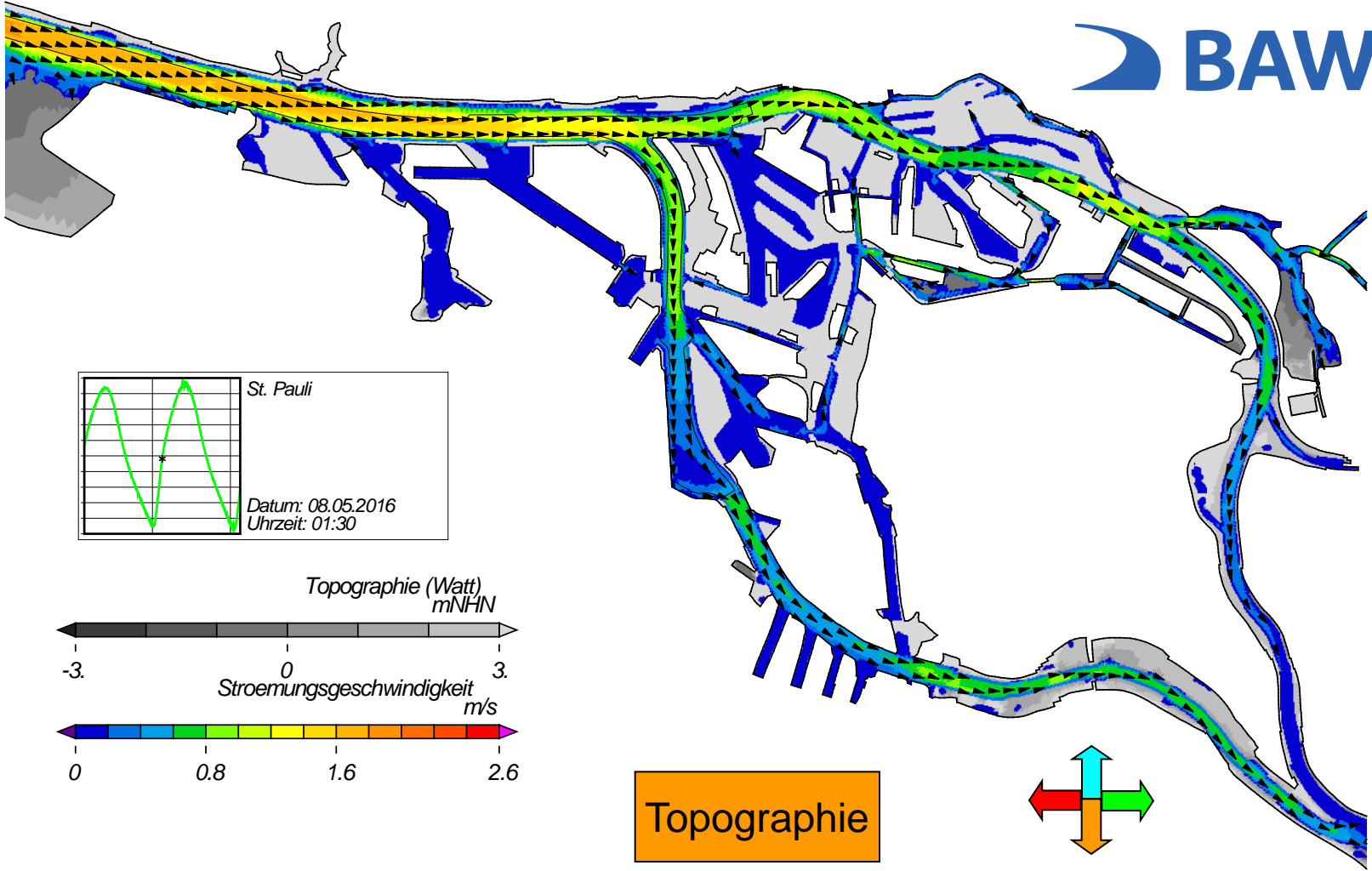


Topographie

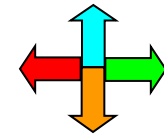


USER: BAW-AK (Referat K3) FILE: hvlew2d0039.cgm

Springtide - Stroemungsgeschwindigkeit

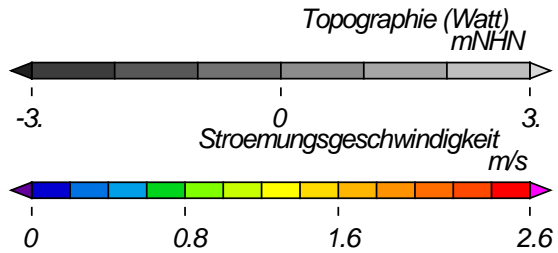
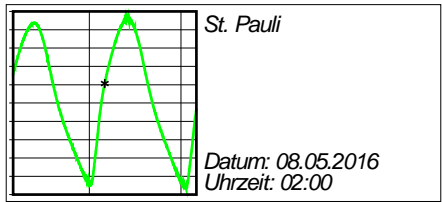
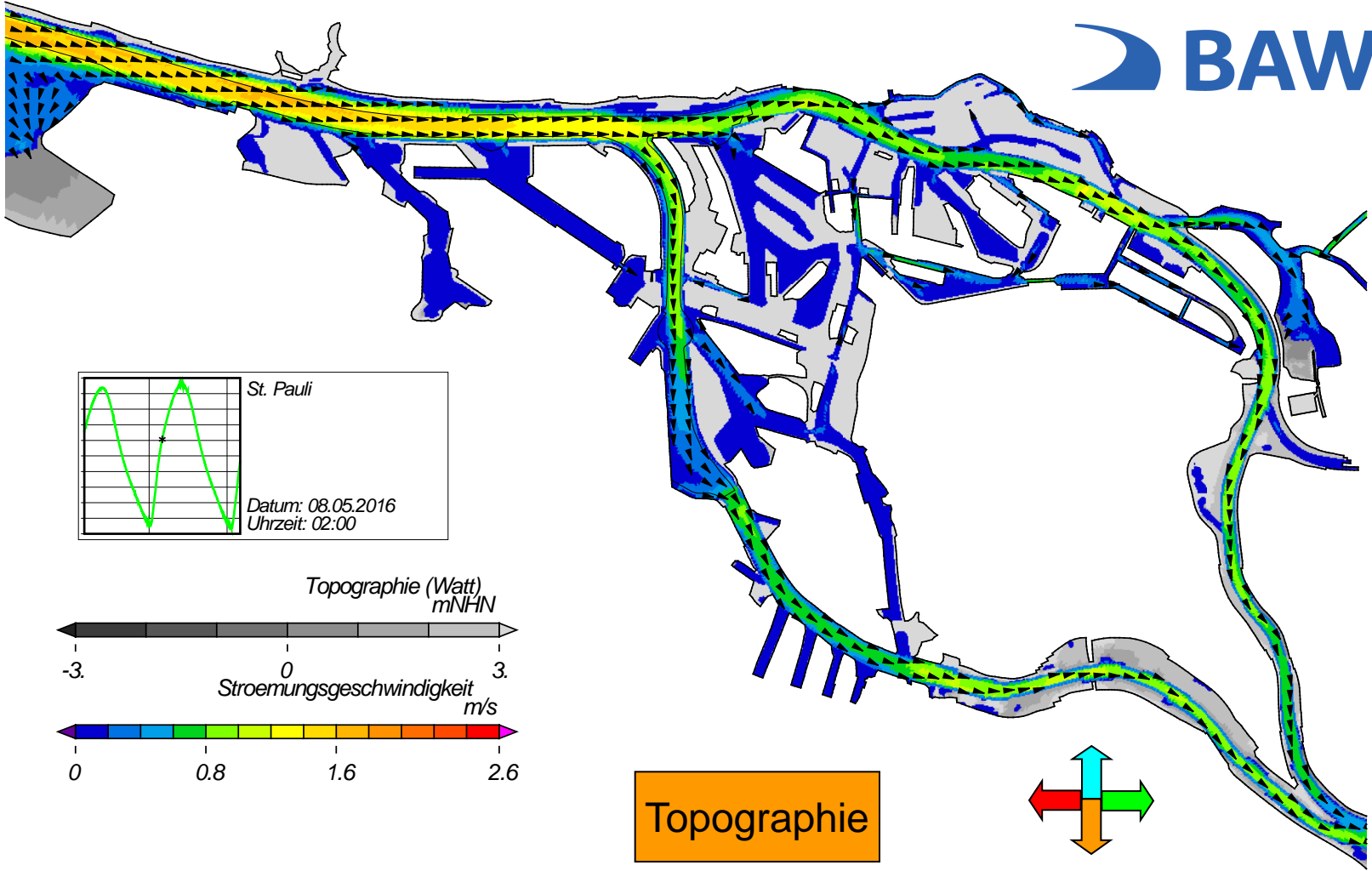


Topographie

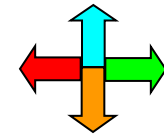


USER: BAW-AK (Referat K3) FILE: hvlew2d0040.cgm

Springtide - Stroemungsgeschwindigkeit

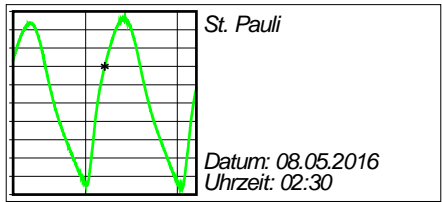
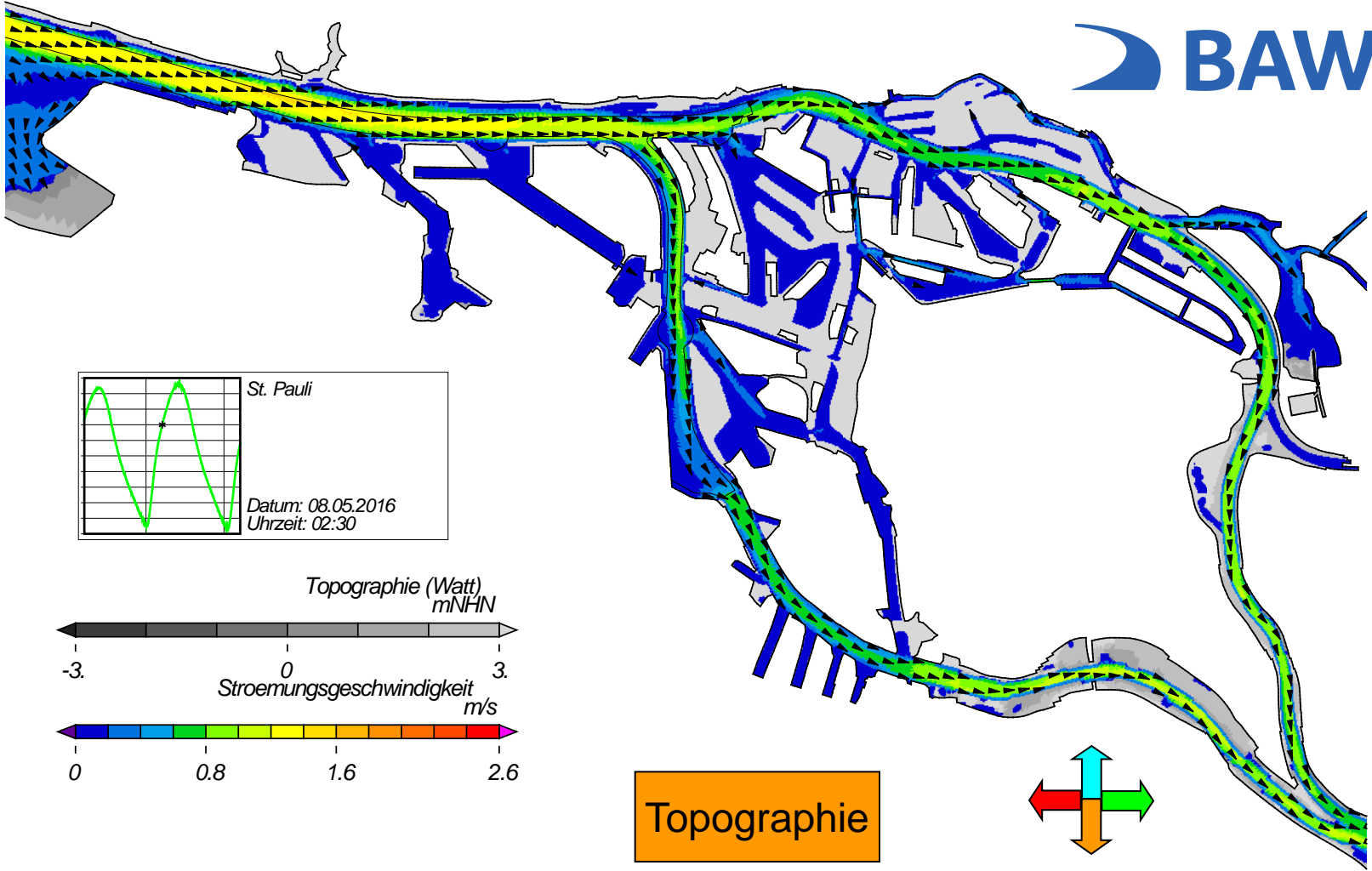


Topographie

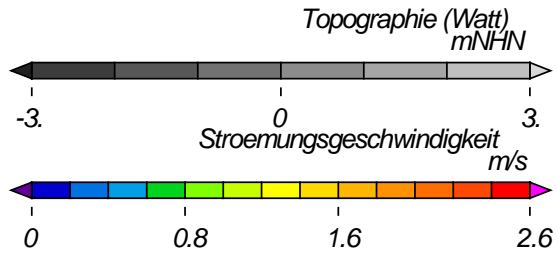


USER: BAW-AK (Referat K3) FILE: hvlew2d0041.cgm

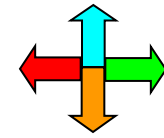
Springtide - Stroemungsgeschwindigkeit



St. Pauli
Datum: 08.05.2016
Uhrzeit: 02:30

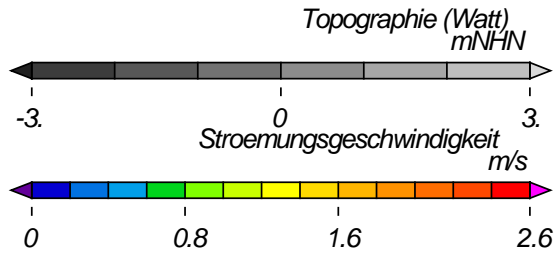
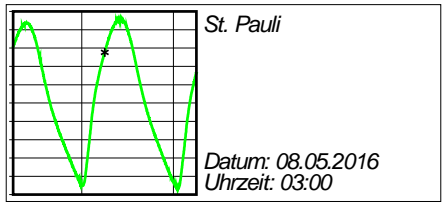
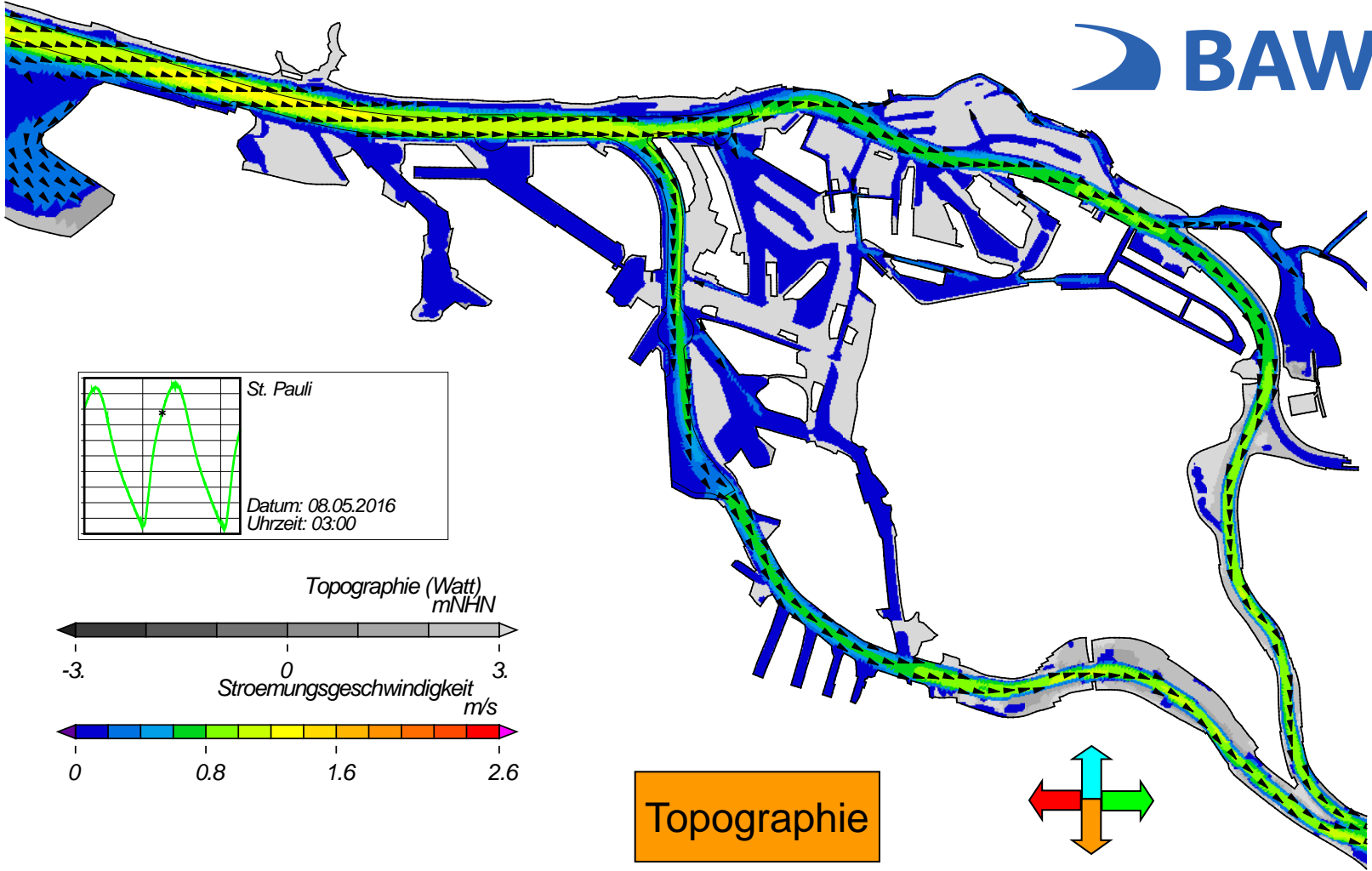


Topographie

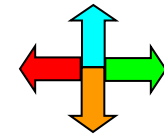


USER: BAW-AK (Referat K3) FILE: hvievw2d0042.cgm

Springtide - Stroemungsgeschwindigkeit

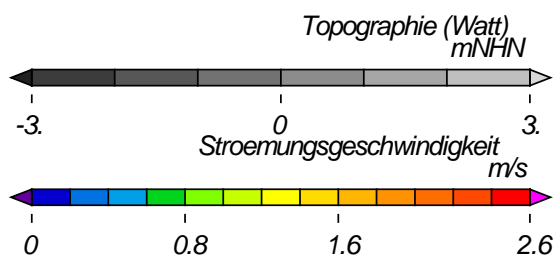
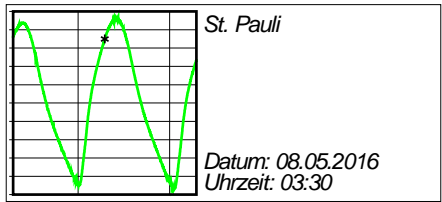
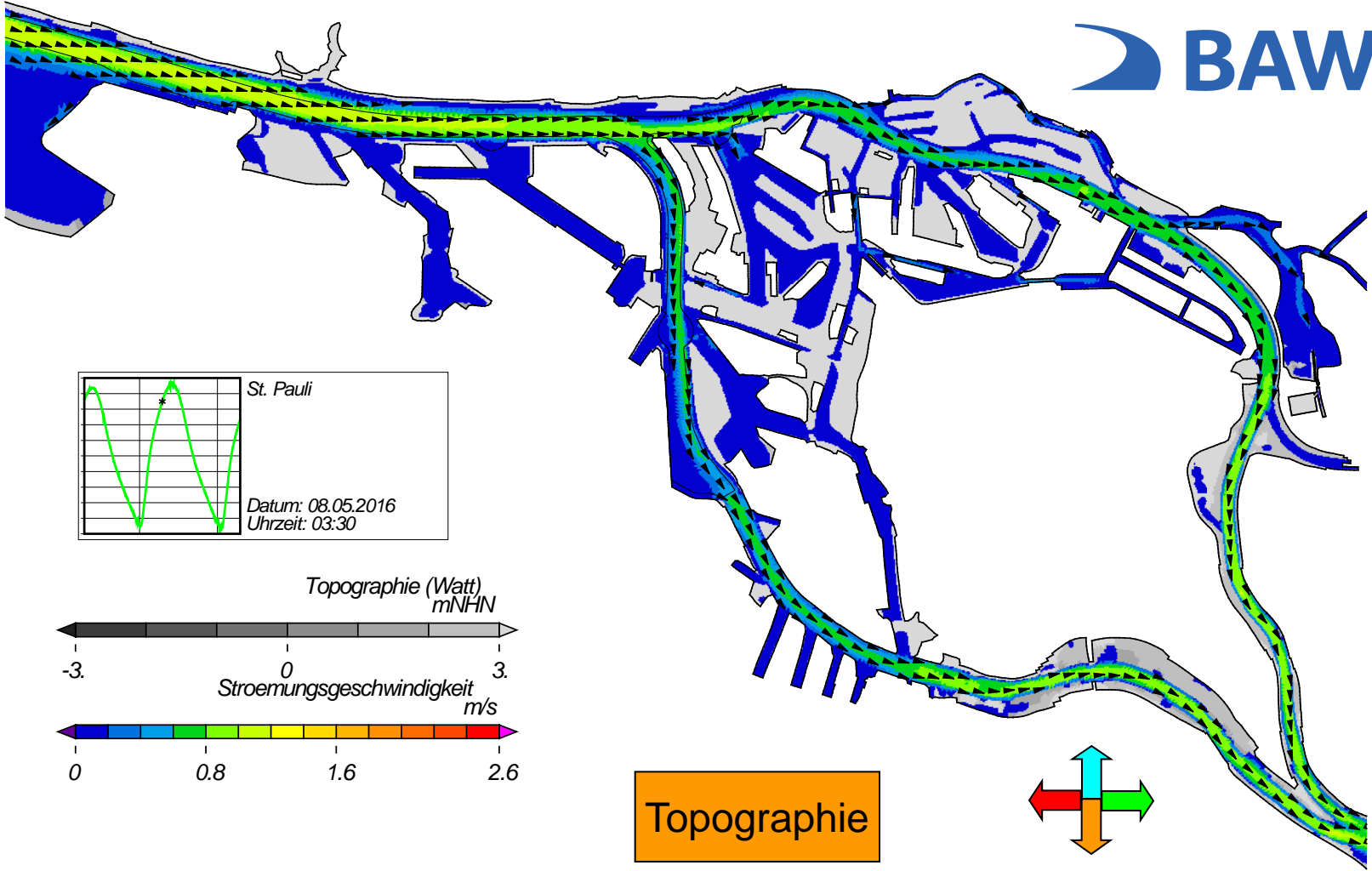


Topographie

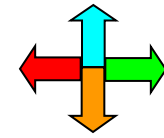


USER: BAW-AK (Referat K3) FILE: hvlew2d0043.cgm

Springtide - Stroemungsgeschwindigkeit

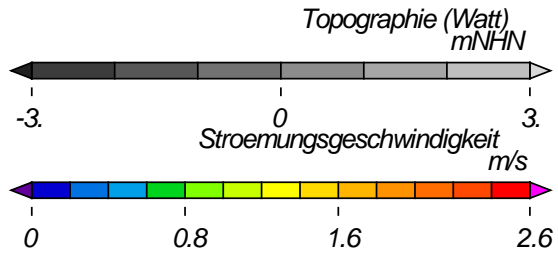
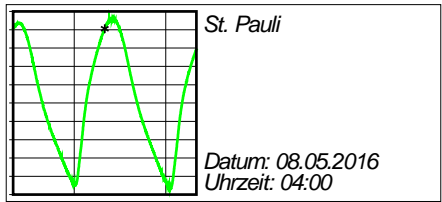
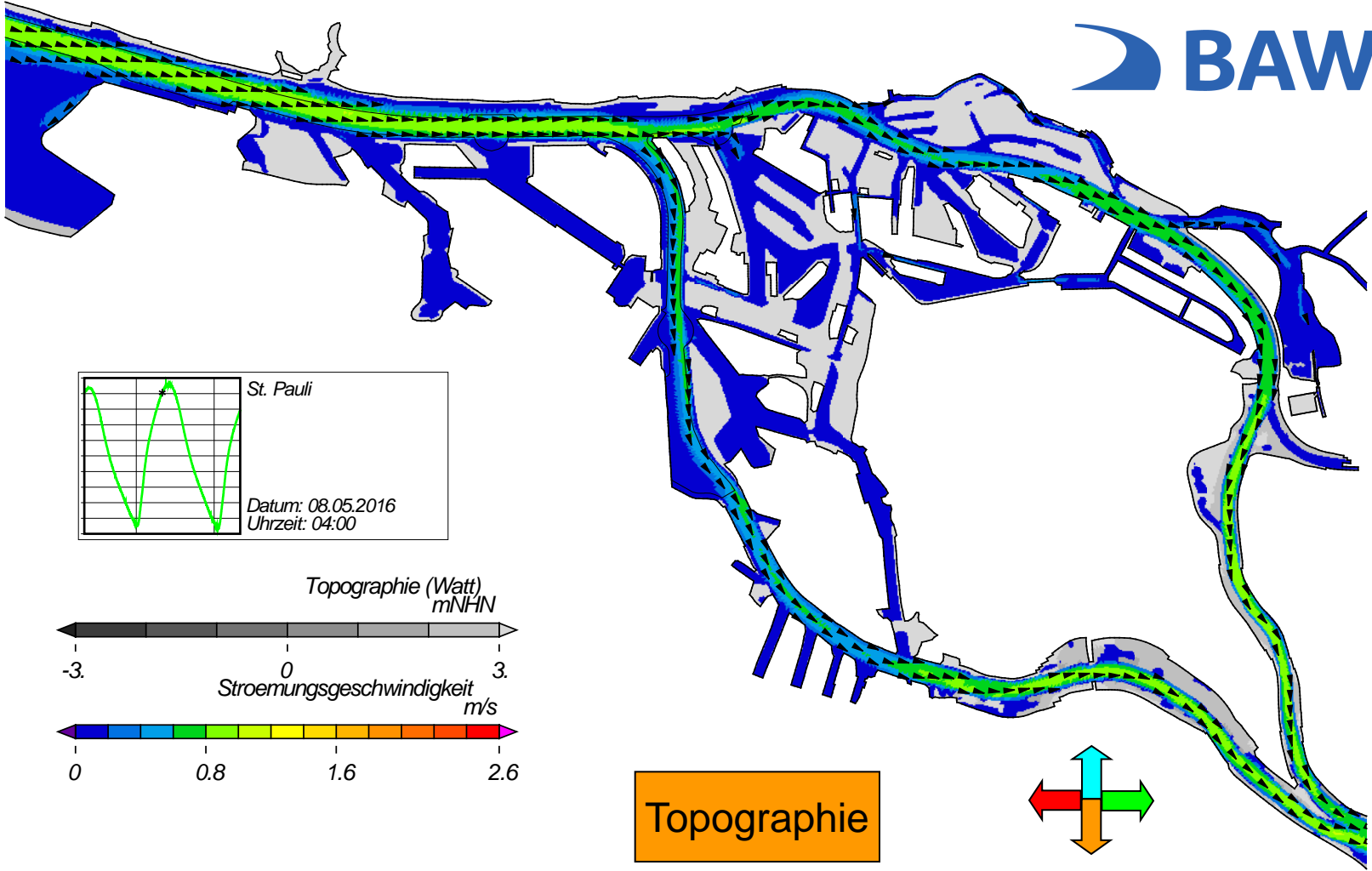


Topographie

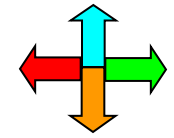


USER: BAW-AK (Referat K3) FILE: hvlew2d0044.cgm

Springtide - Stroemungsgeschwindigkeit

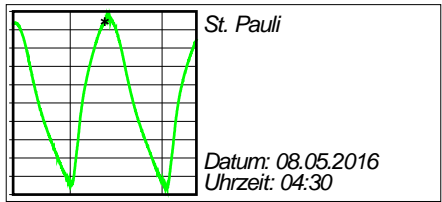
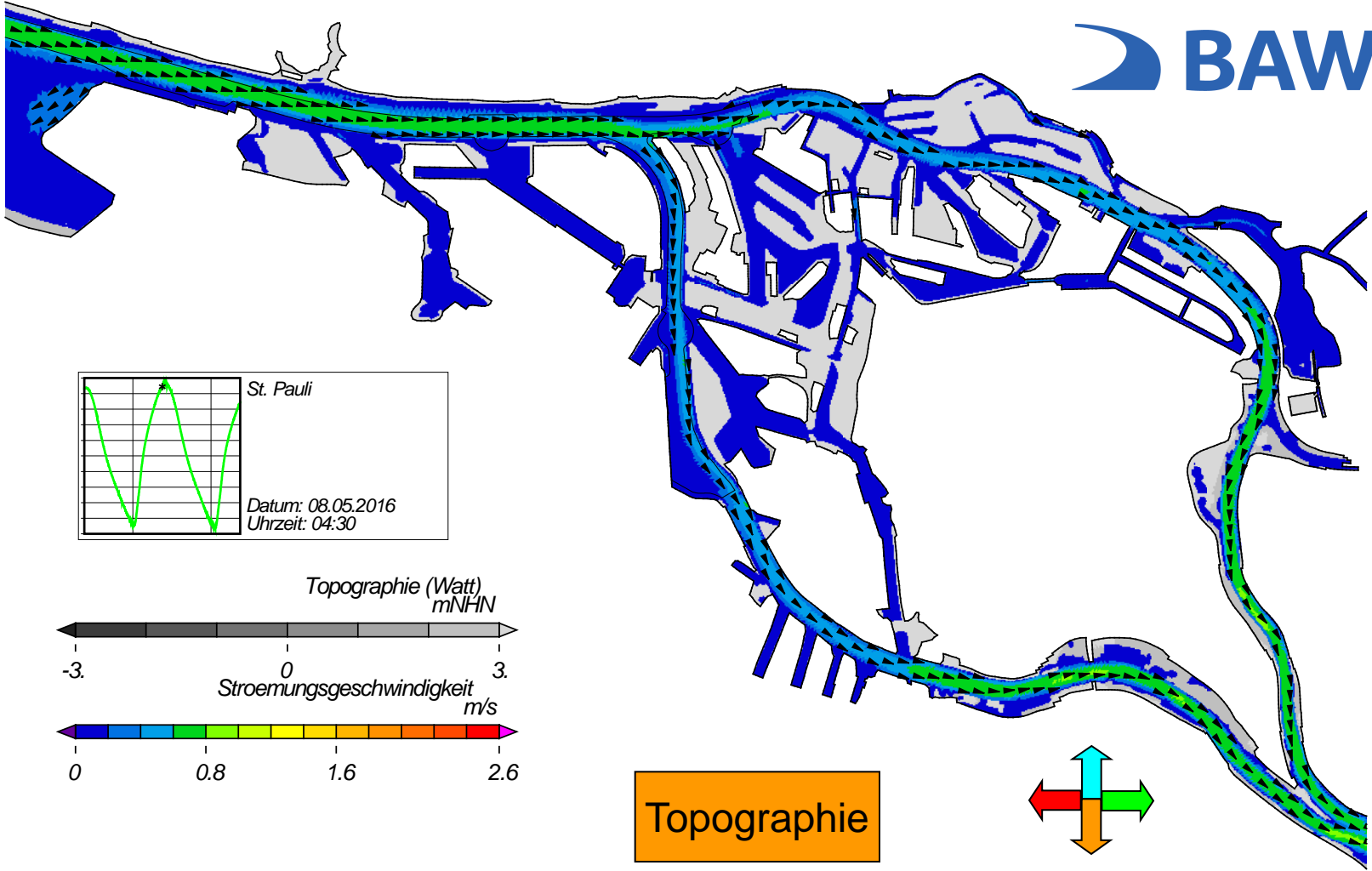


Topographie

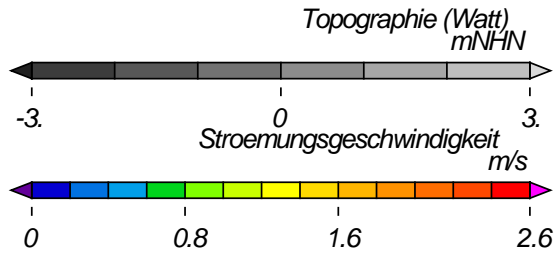


USER: BAW-AK (Referat K3) FILE: hvievw2d0045.cgm

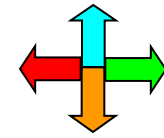
Springtide - Stroemungsgeschwindigkeit



St. Pauli
Datum: 08.05.2016
Uhrzeit: 04:30

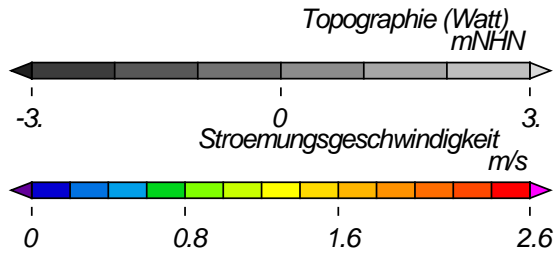
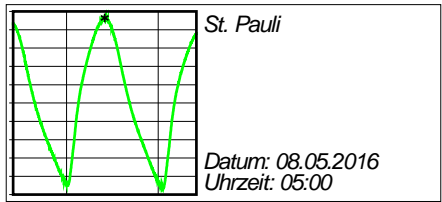
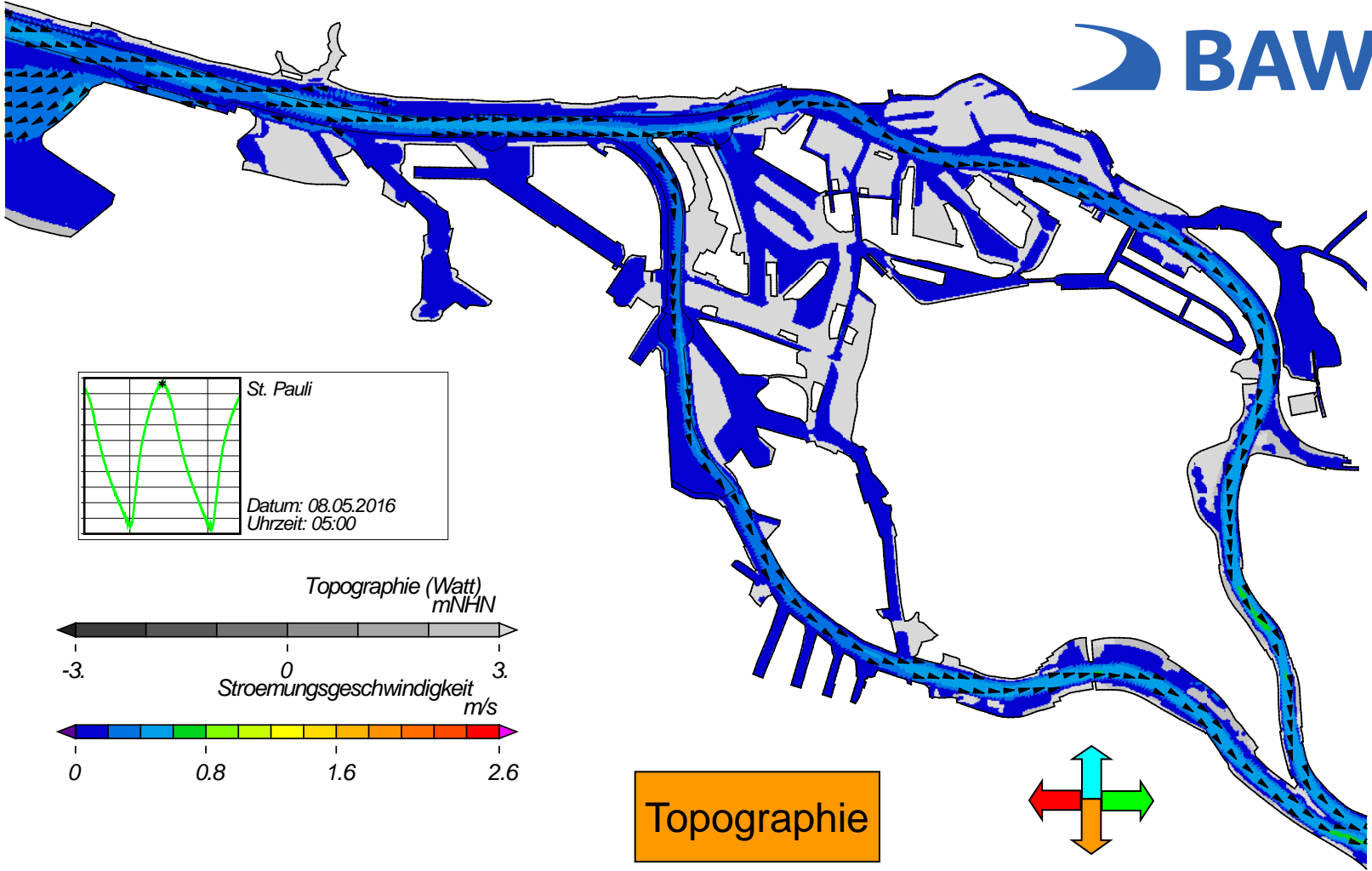


Topographie

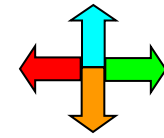


USER: BAW-AK (Referat K3) FILE: hvievw2d0046.cgm

Springtide - Stroemungsgeschwindigkeit

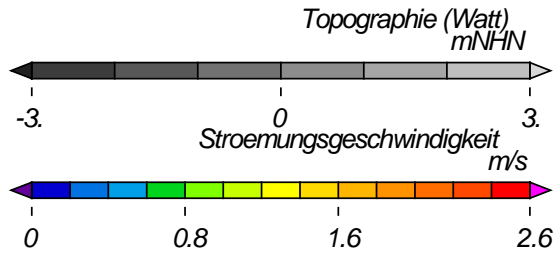
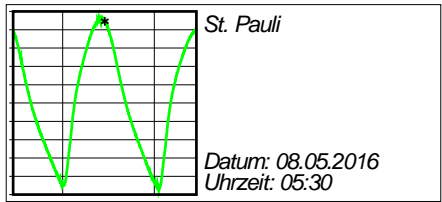
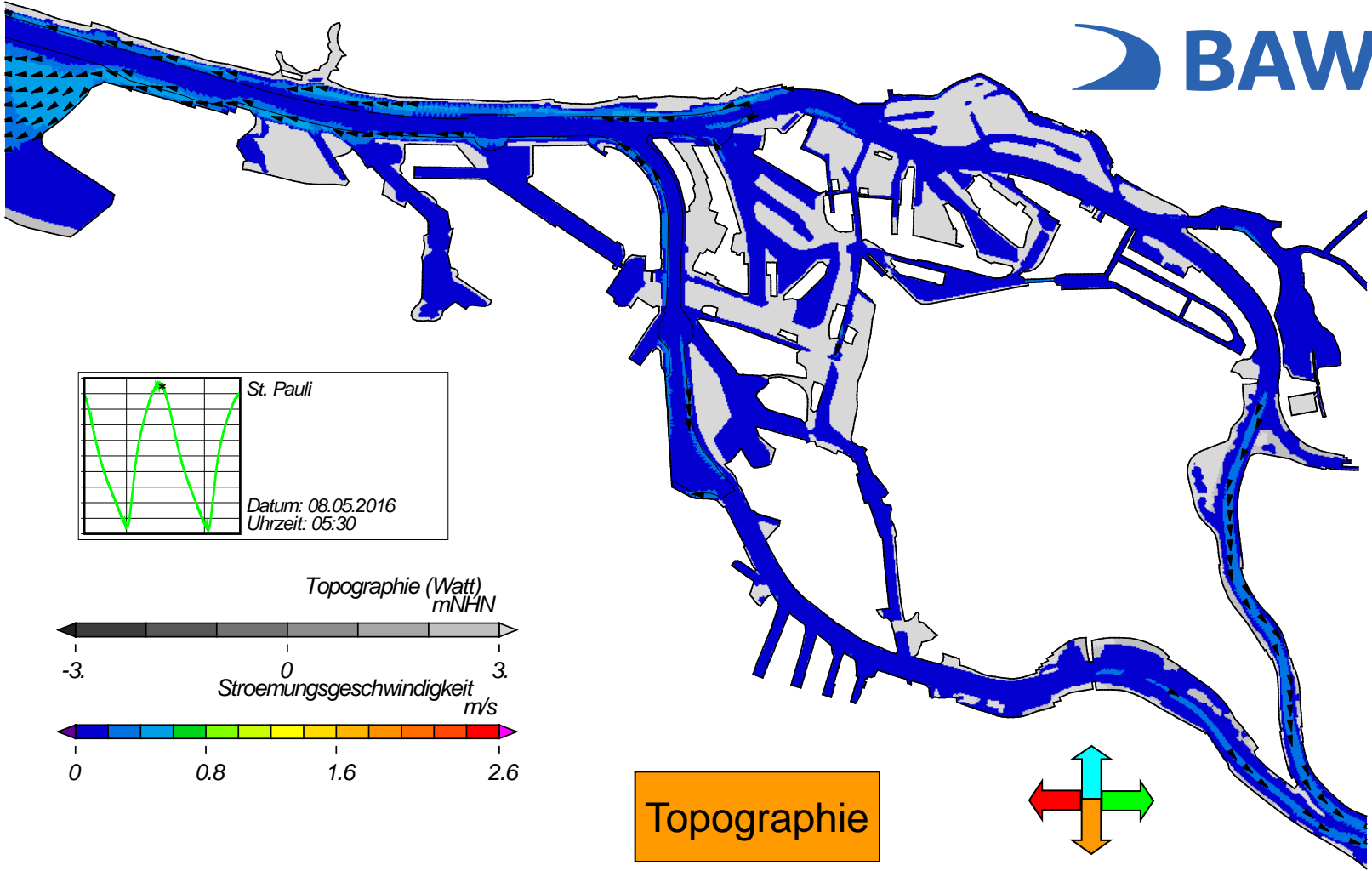


Topographie

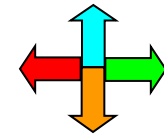


USER: BAW-AK (Referat K3) FILE: hvlew2d0047.cgm

Springtide - Stroemungsgeschwindigkeit

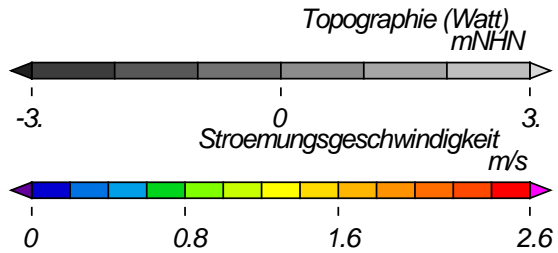
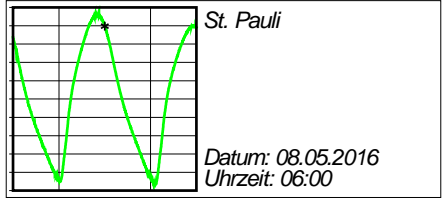
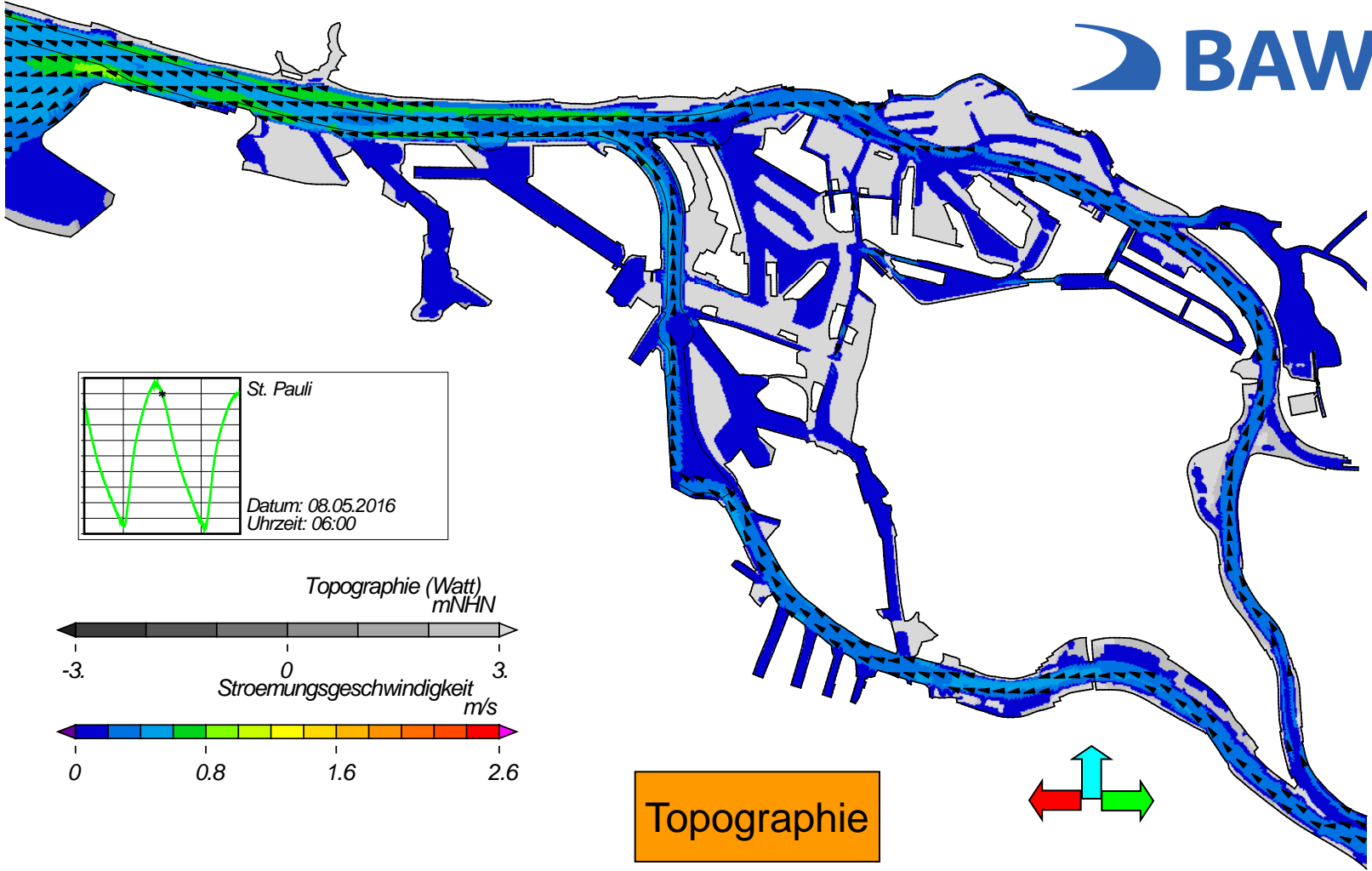


Topographie

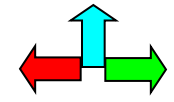


USER: BAW-AK (Referat K3) FILE: hvlew2d0048.cgm

Springtide - Stroemungsgeschwindigkeit

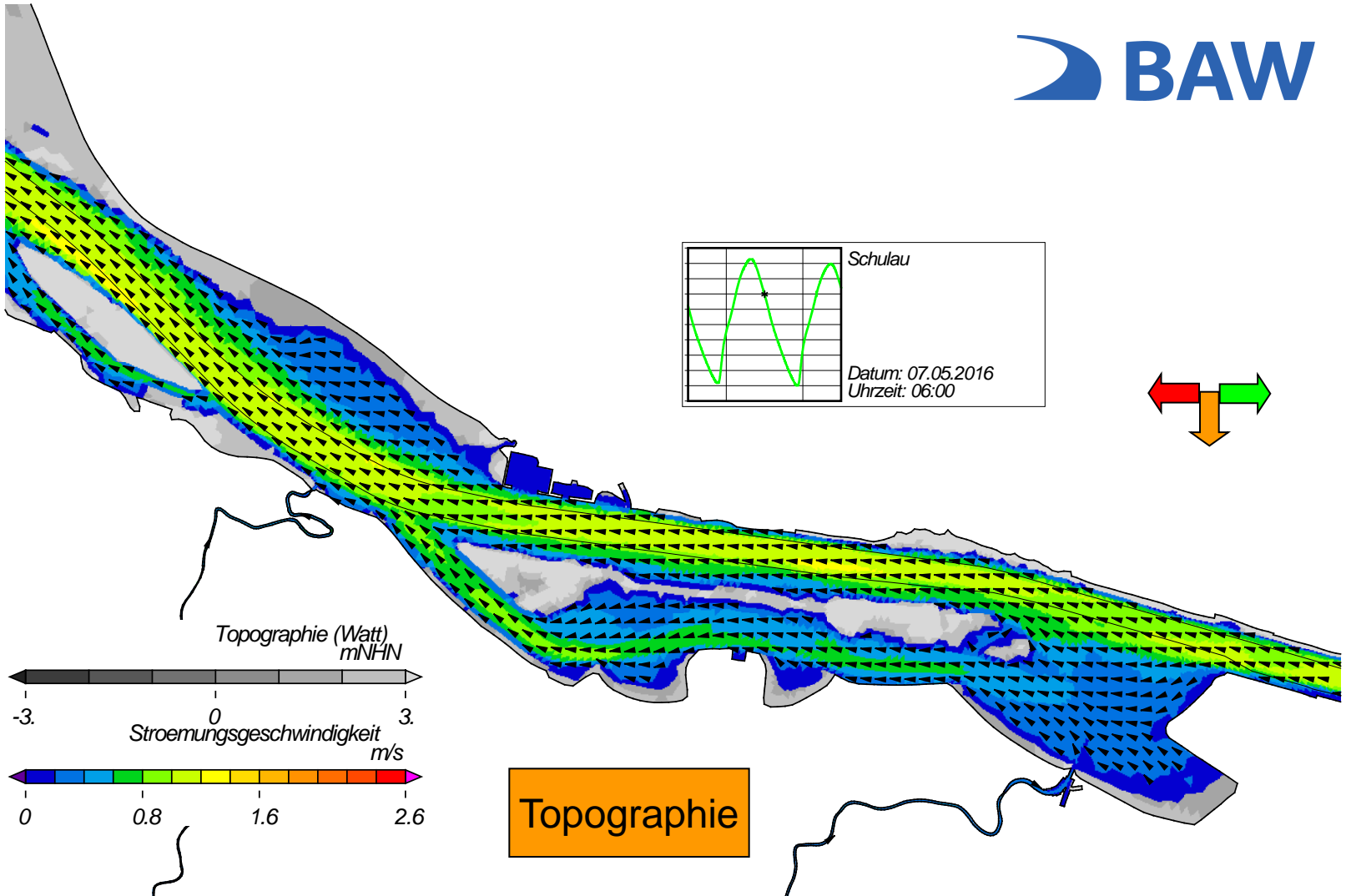
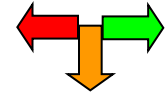
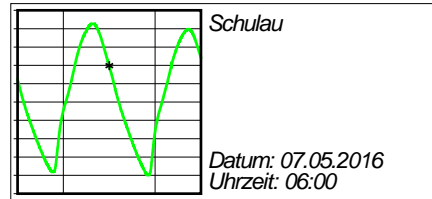


Topographie



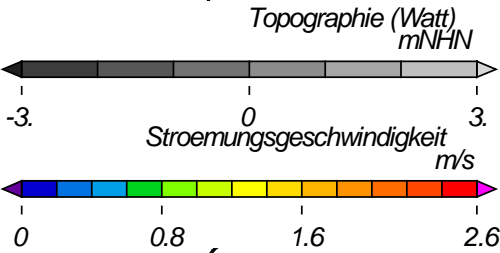
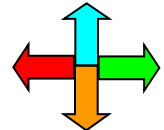
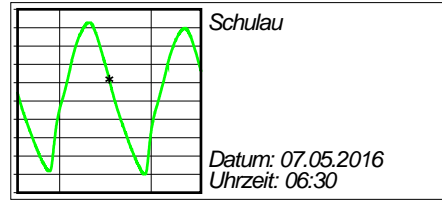
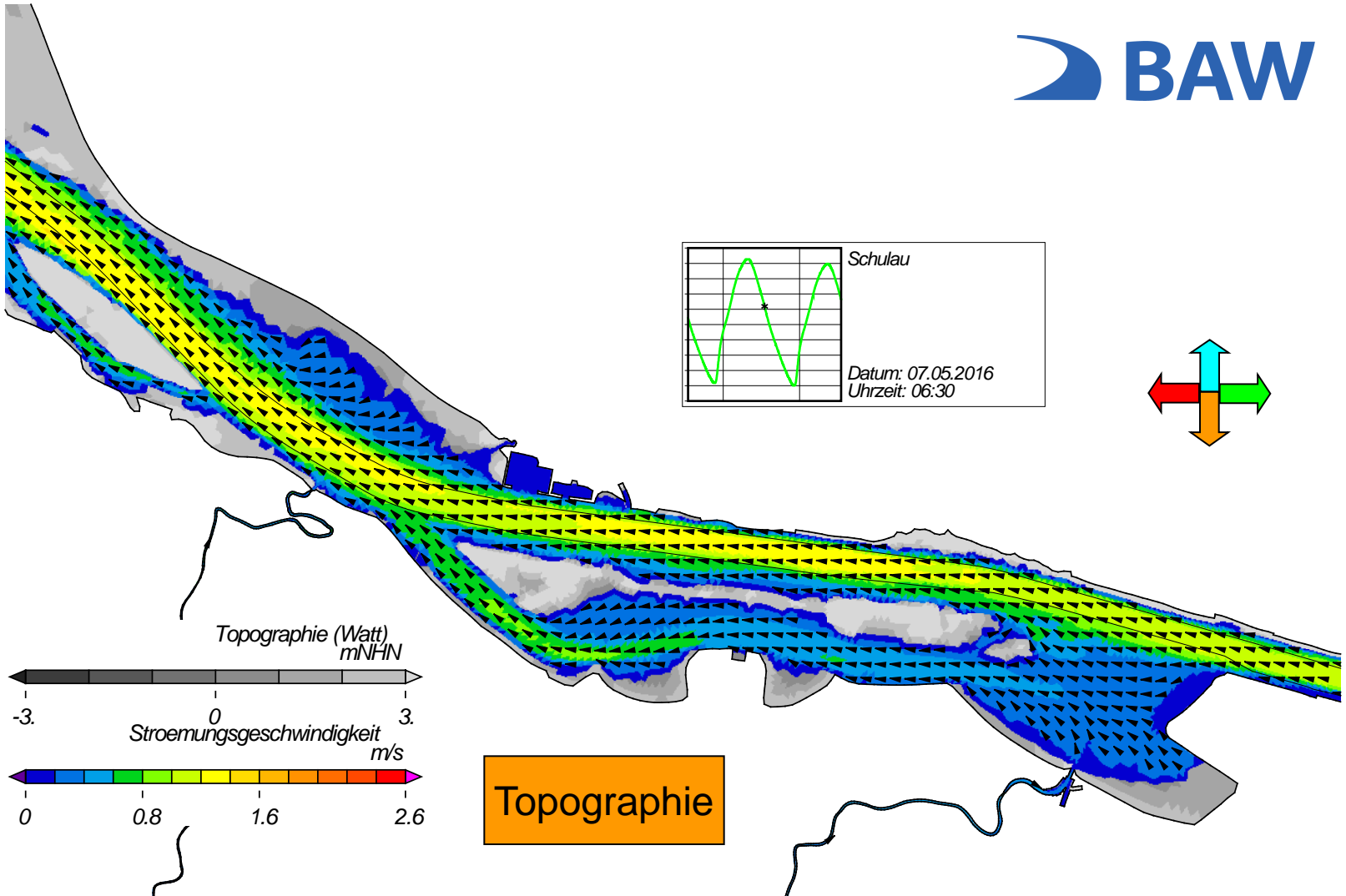
USER: BAW-AK (Referat K3) FILE: hvlew2d0001.cgm

Springtide - Stroemungsgeschwindigkeit



USER: BAW-AK (Referat K3) FILE: hview2d0001.cgm

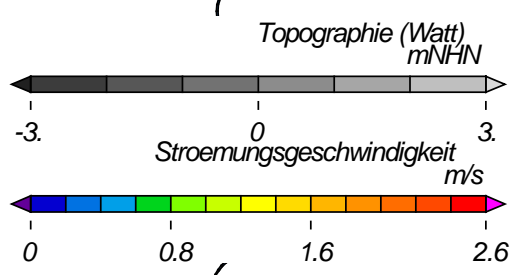
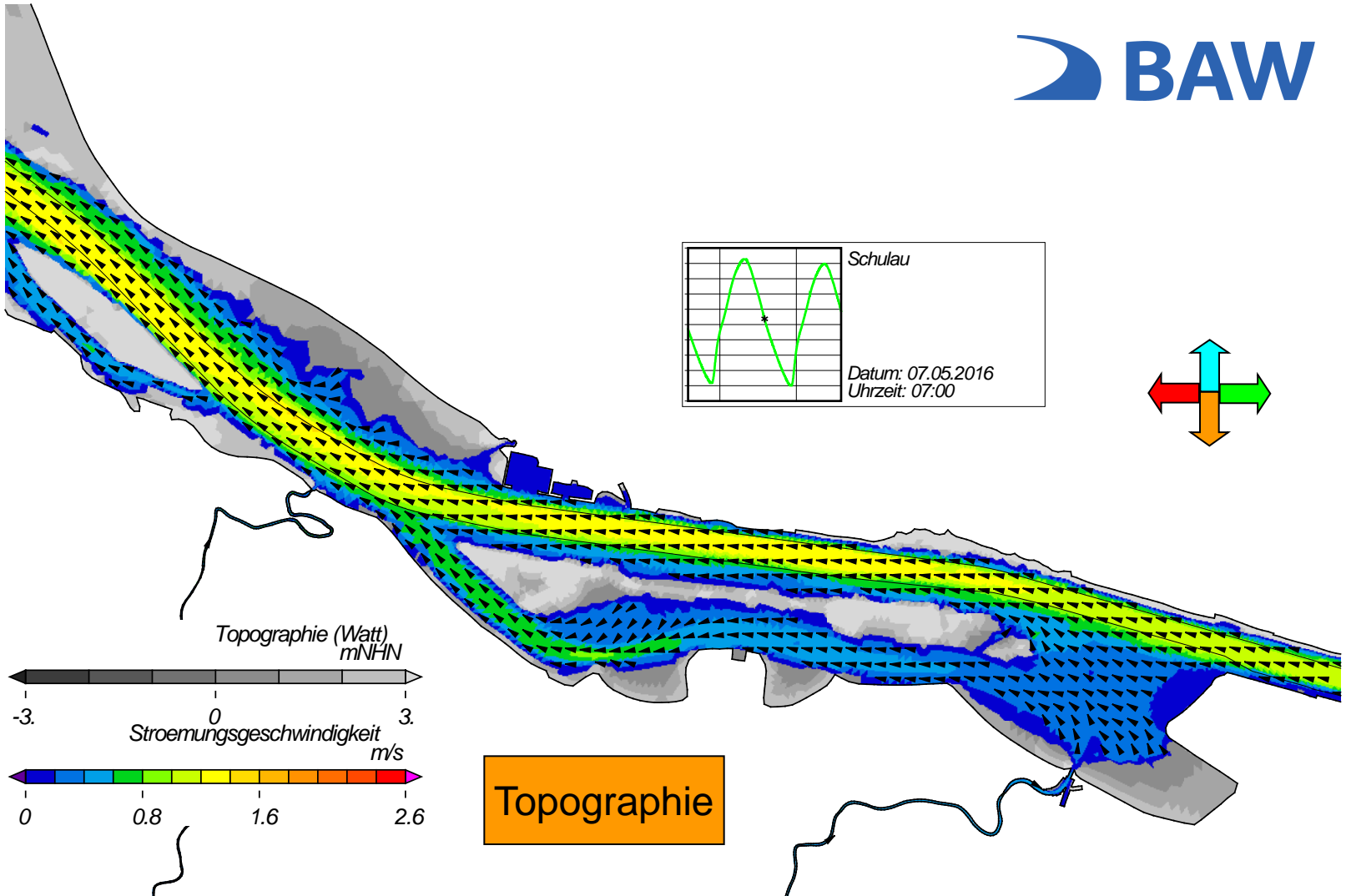
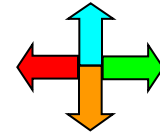
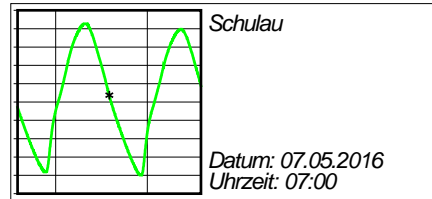
Springtide - Stroemungsgeschwindigkeit



Topographie

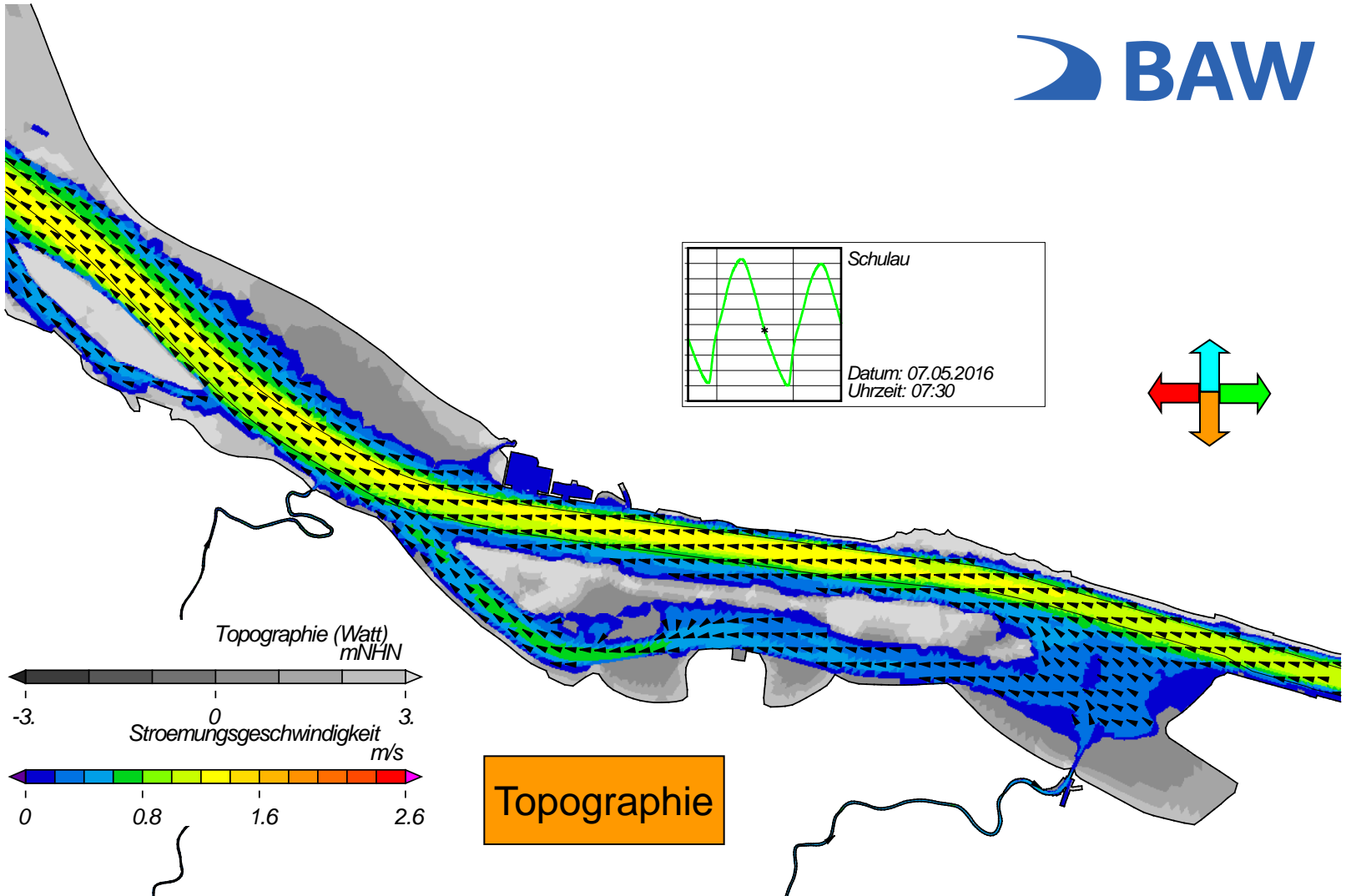
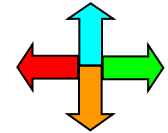
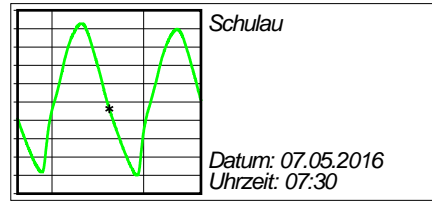
USER: BAW-AK (Referat K3) FILE: hview2d0002.cgm

Springtide - Stroemungsgeschwindigkeit



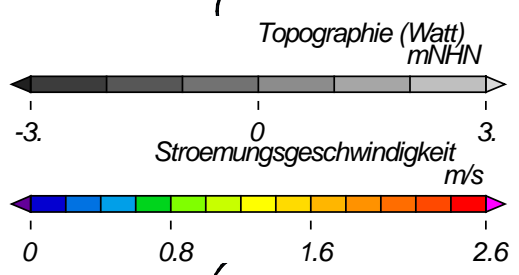
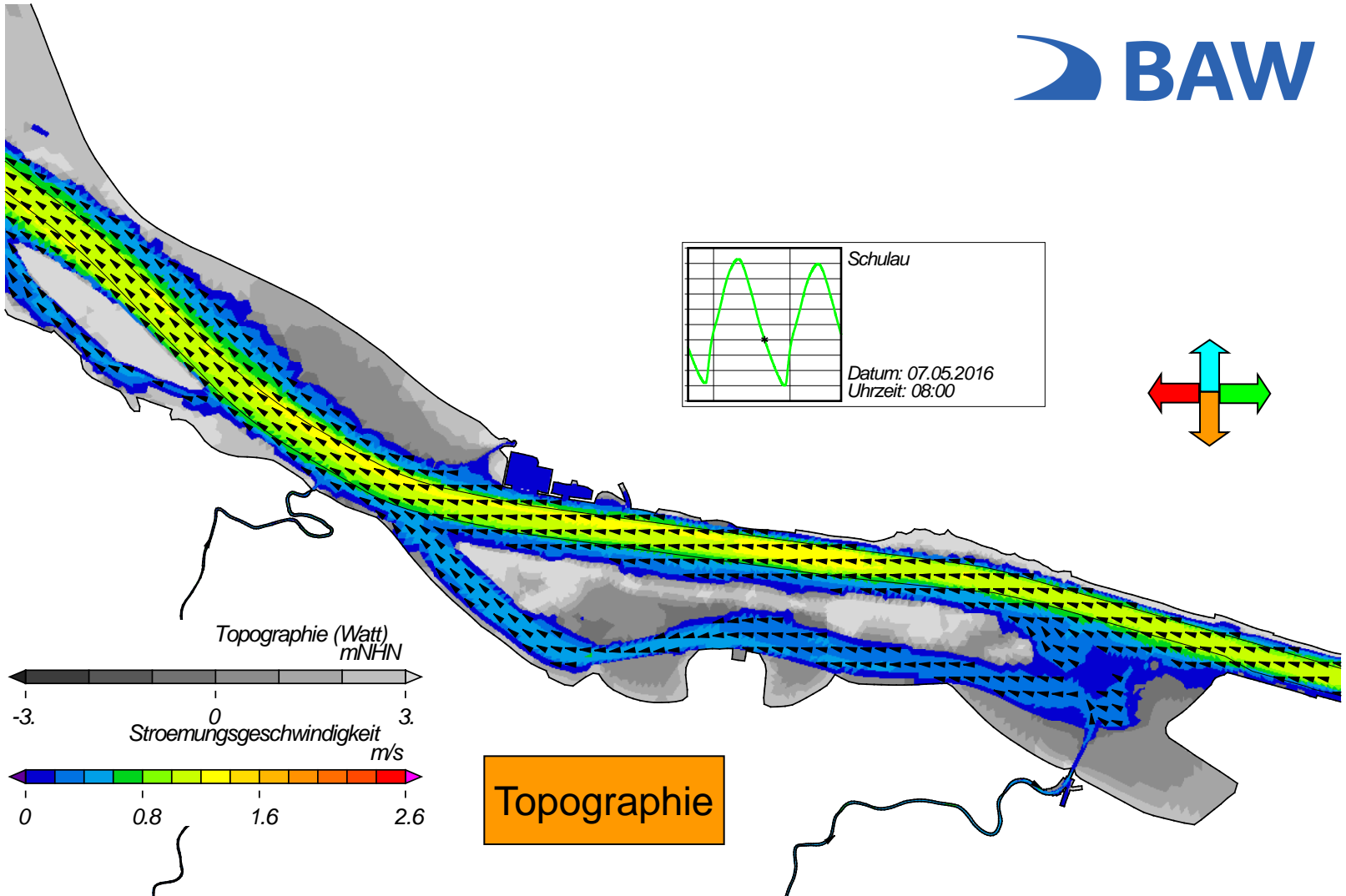
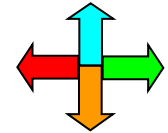
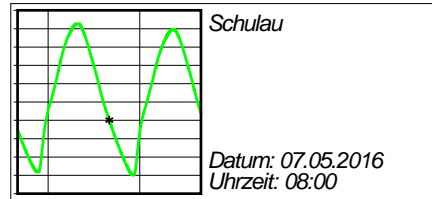
USER: BAW-AK (Referat K3) FILE: hview2d0003.cgm

Springtide - Stroemungsgeschwindigkeit



USER: BAW-AK (Referat K3) FILE: hview2d0004.cgm

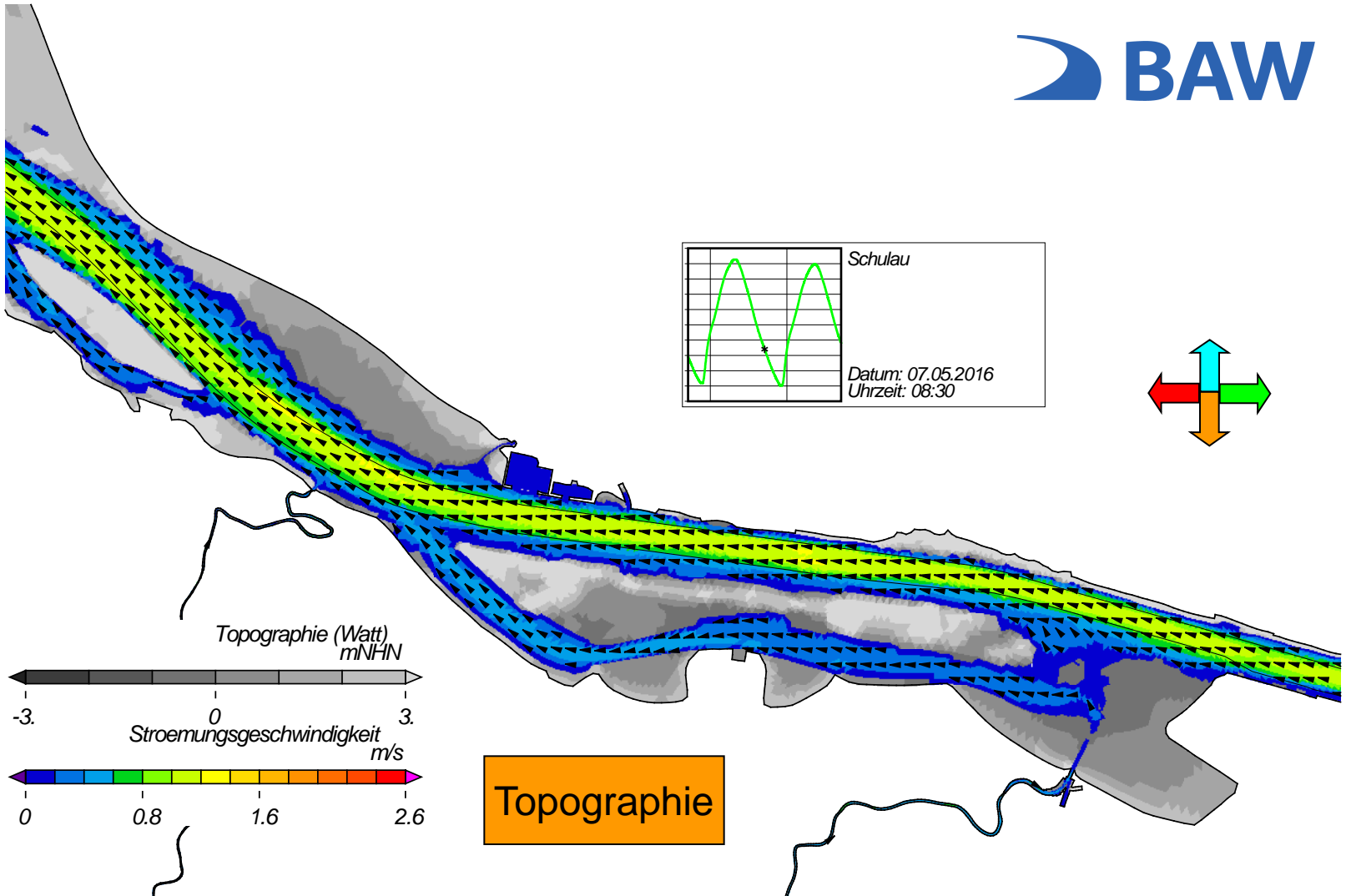
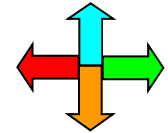
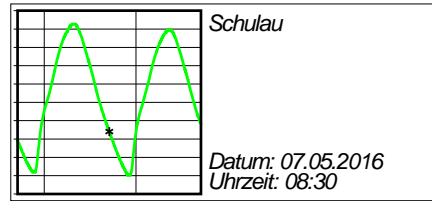
Springtide - Stroemungsgeschwindigkeit



Topographie

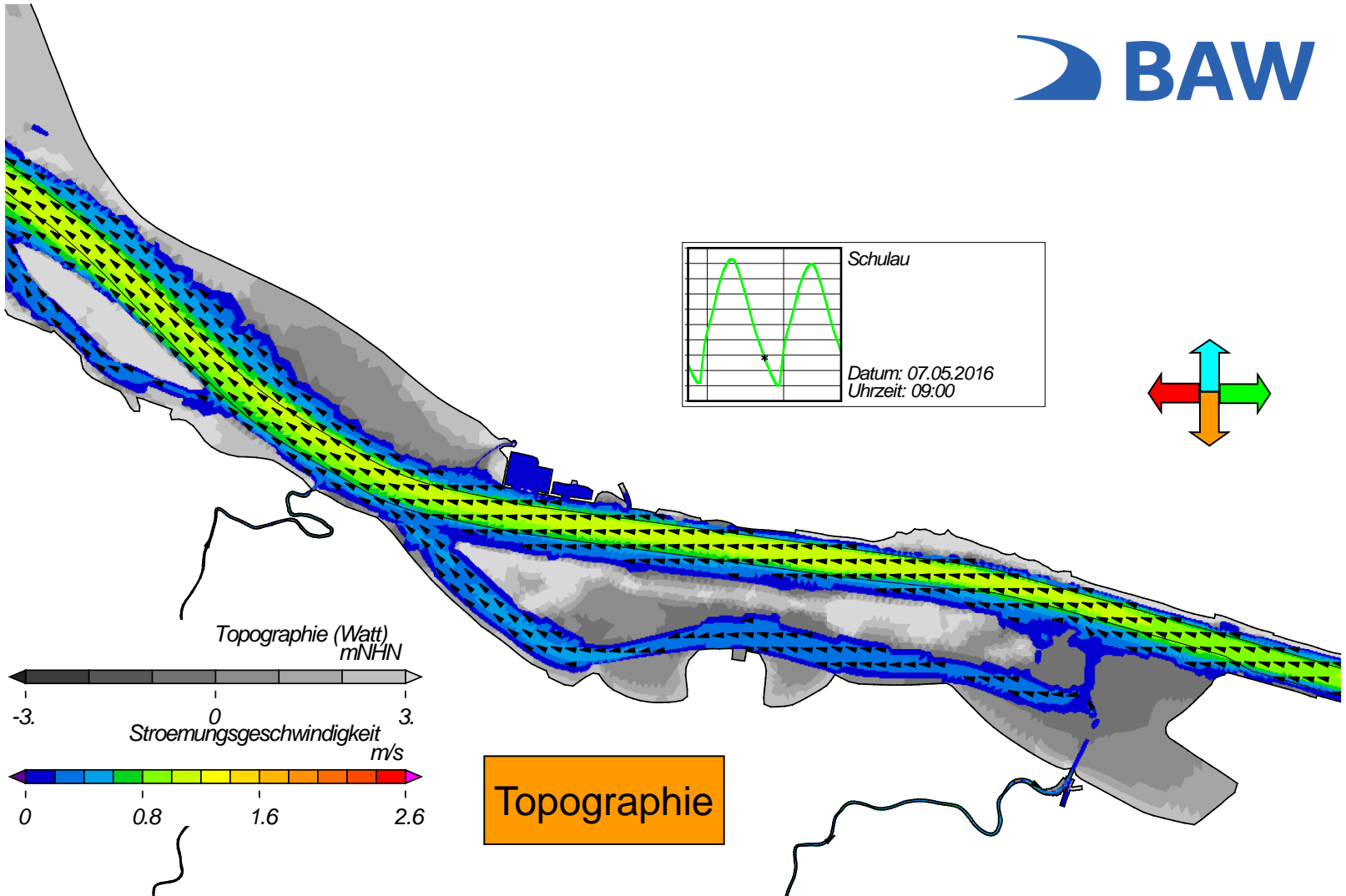
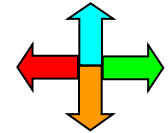
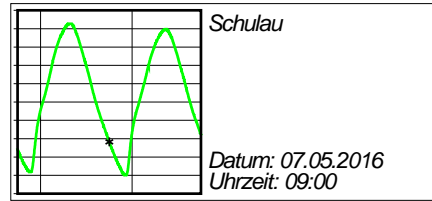
USER: BAW-AK (Referat K3) FILE: hvlew2d0005.cgm

Springtide - Stroemungsgeschwindigkeit



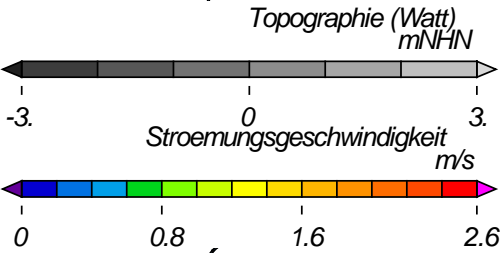
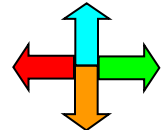
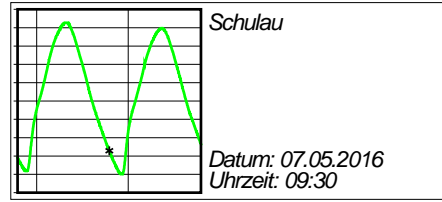
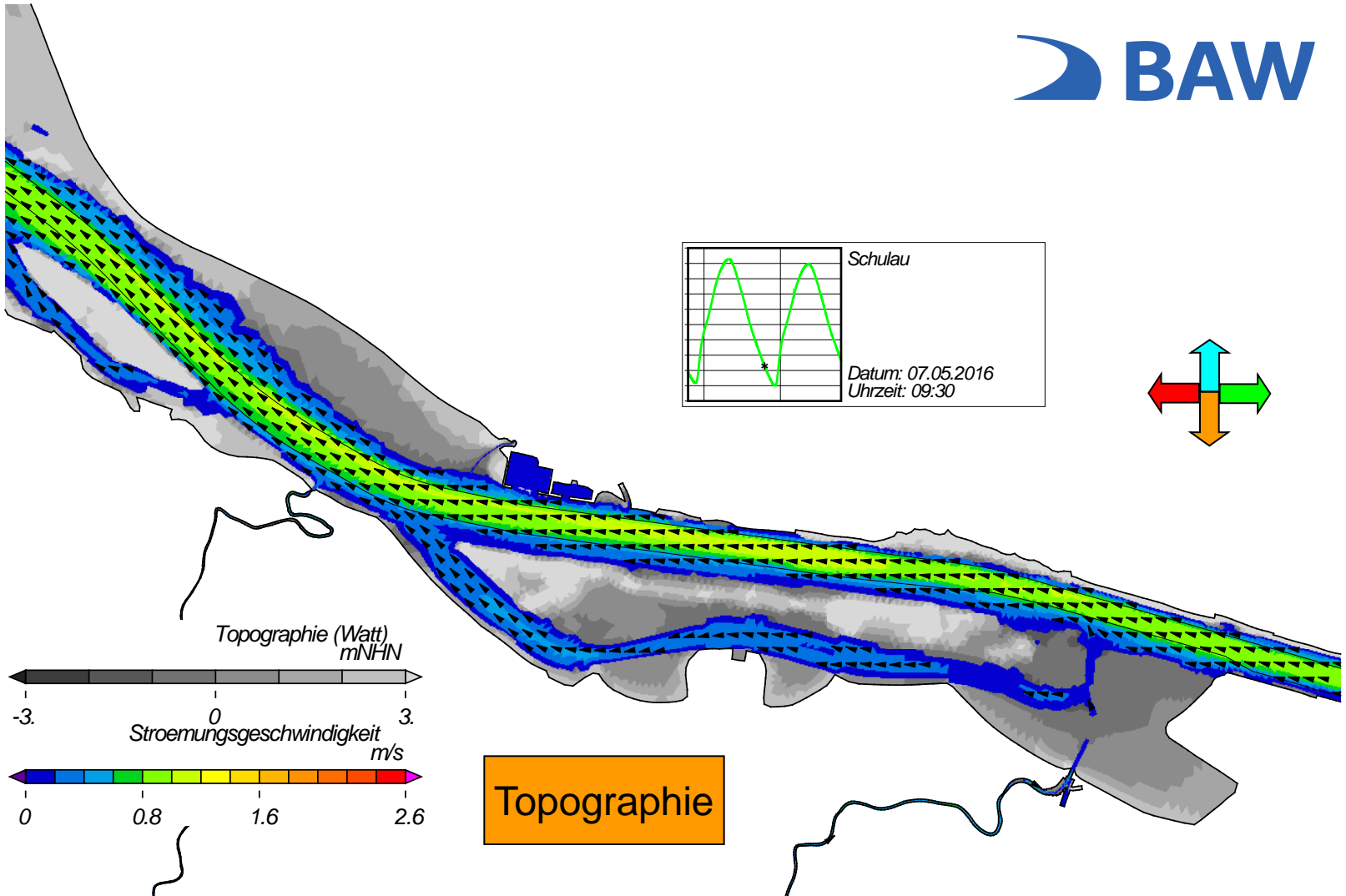
USER: BAW-AK (Referat K3) FILE: hview2d0006.cgm

Springtide - Stroemungsgeschwindigkeit



USER: BAW-AK (Referat K3) FILE: hview2d0007.cgm

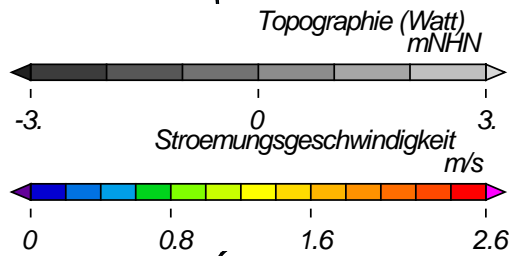
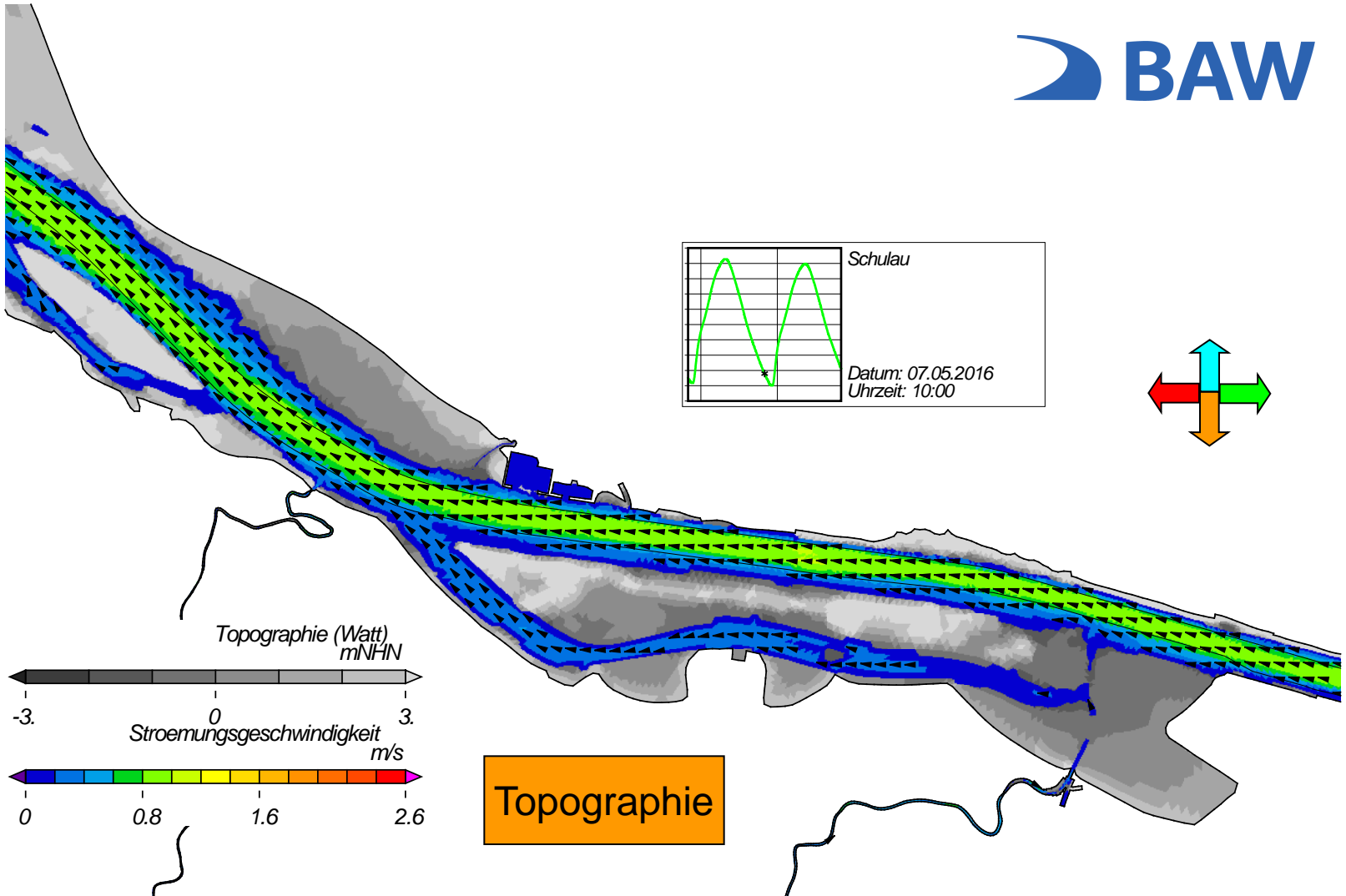
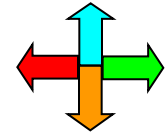
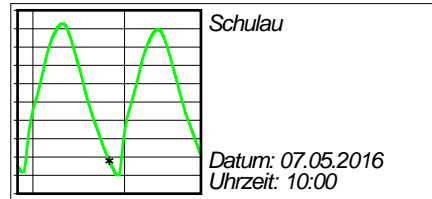
Springtide - Stroemungsgeschwindigkeit



Topographie

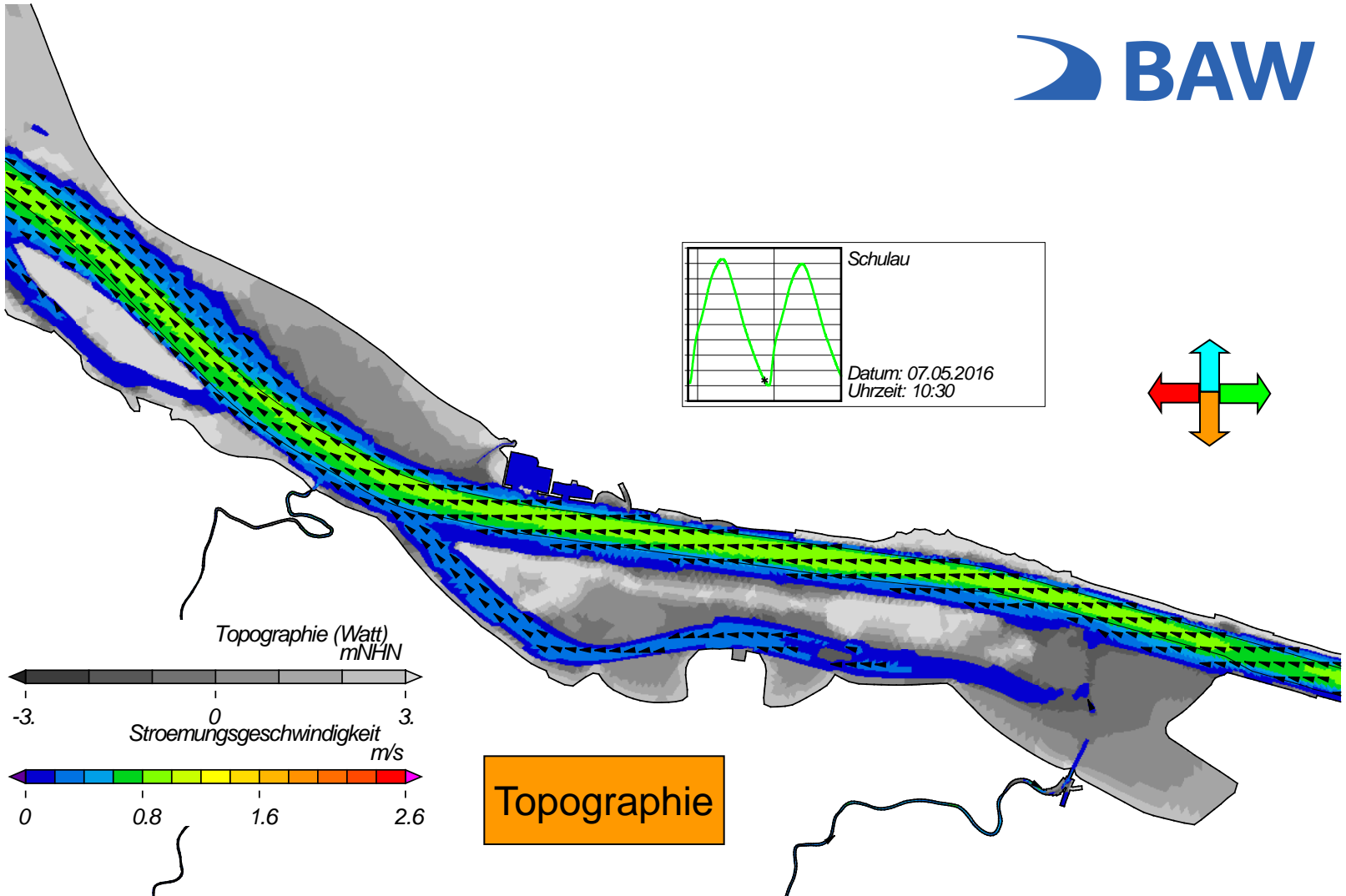
USER: BAW-AK (Referat K3) FILE: hvlew2d0008.cgm

Springtide - Stroemungsgeschwindigkeit



USER: BAW-AK (Referat K3) FILE: hview2d0009.cgm

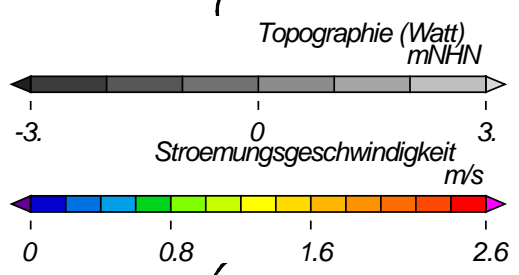
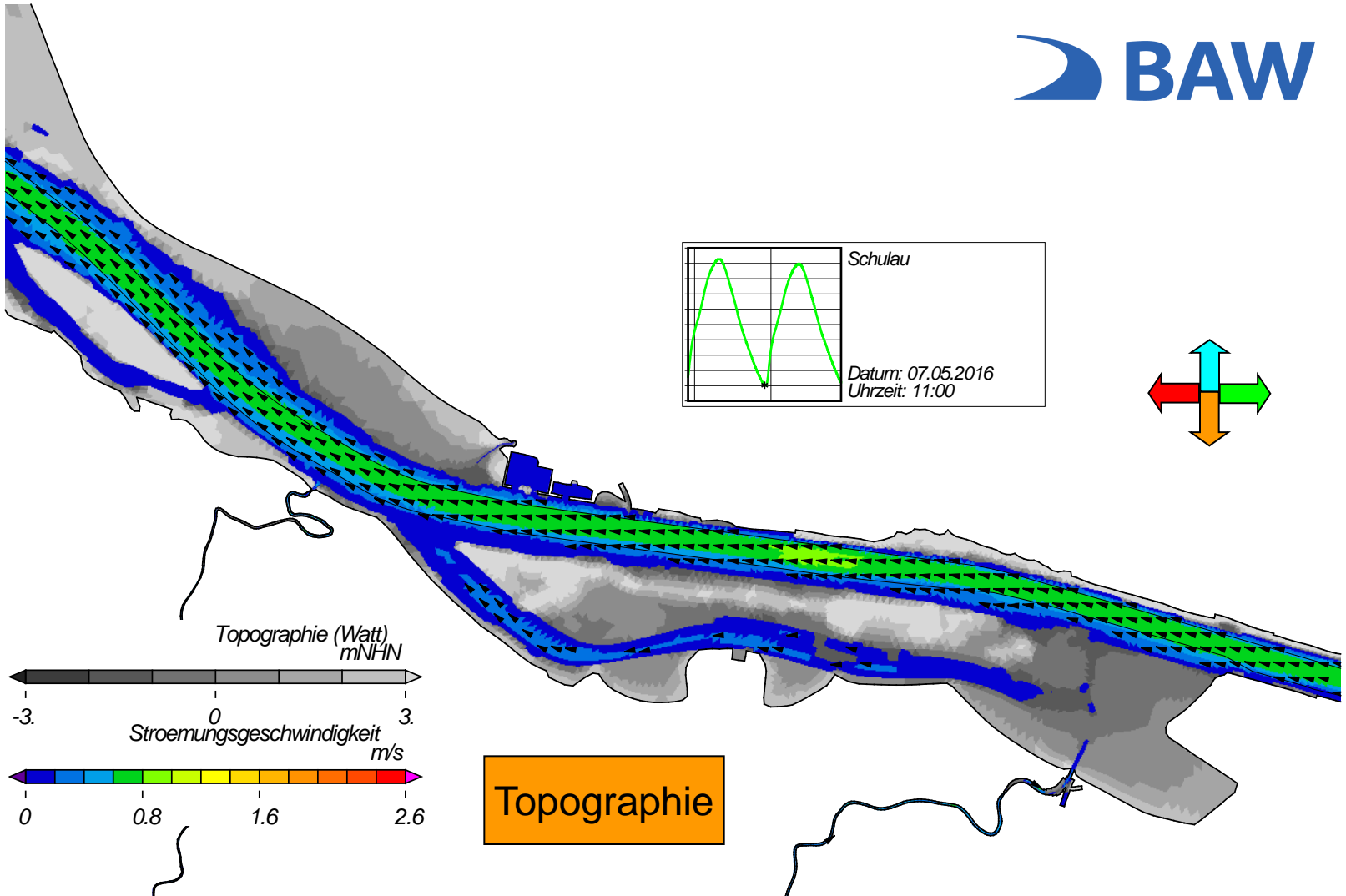
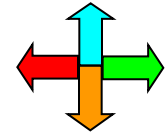
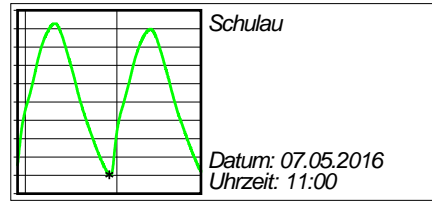
Springtide - Stroemungsgeschwindigkeit



USER: BAW-AK (Referat K3) FILE: hview2d0010.cgm

Topographie

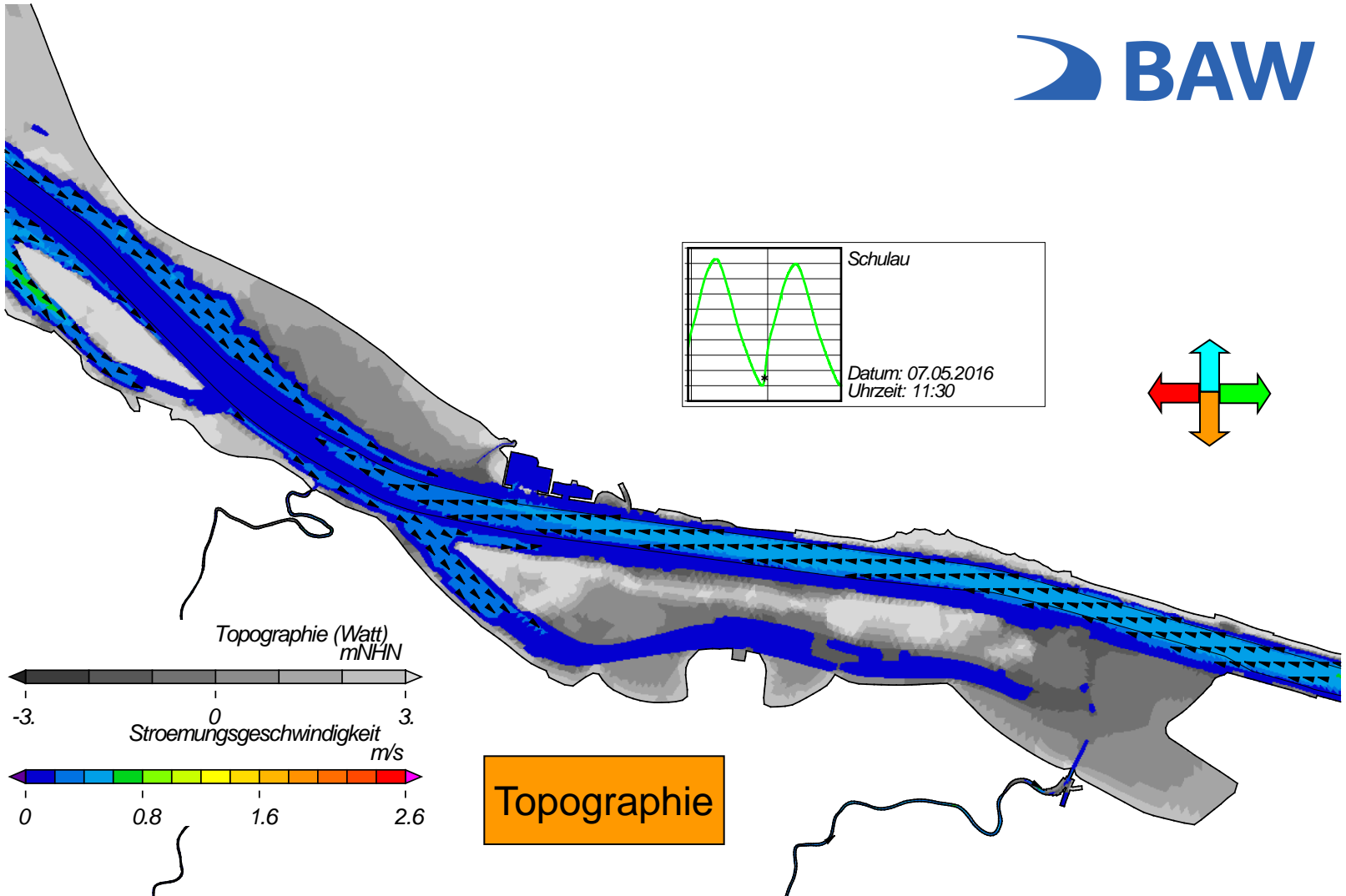
Springtide - Stroemungsgeschwindigkeit



Topographie

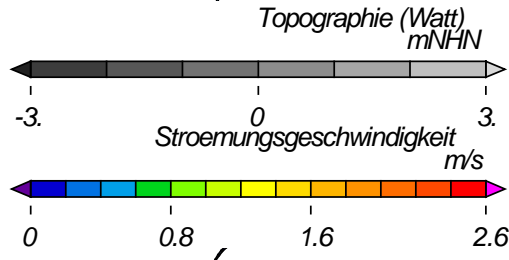
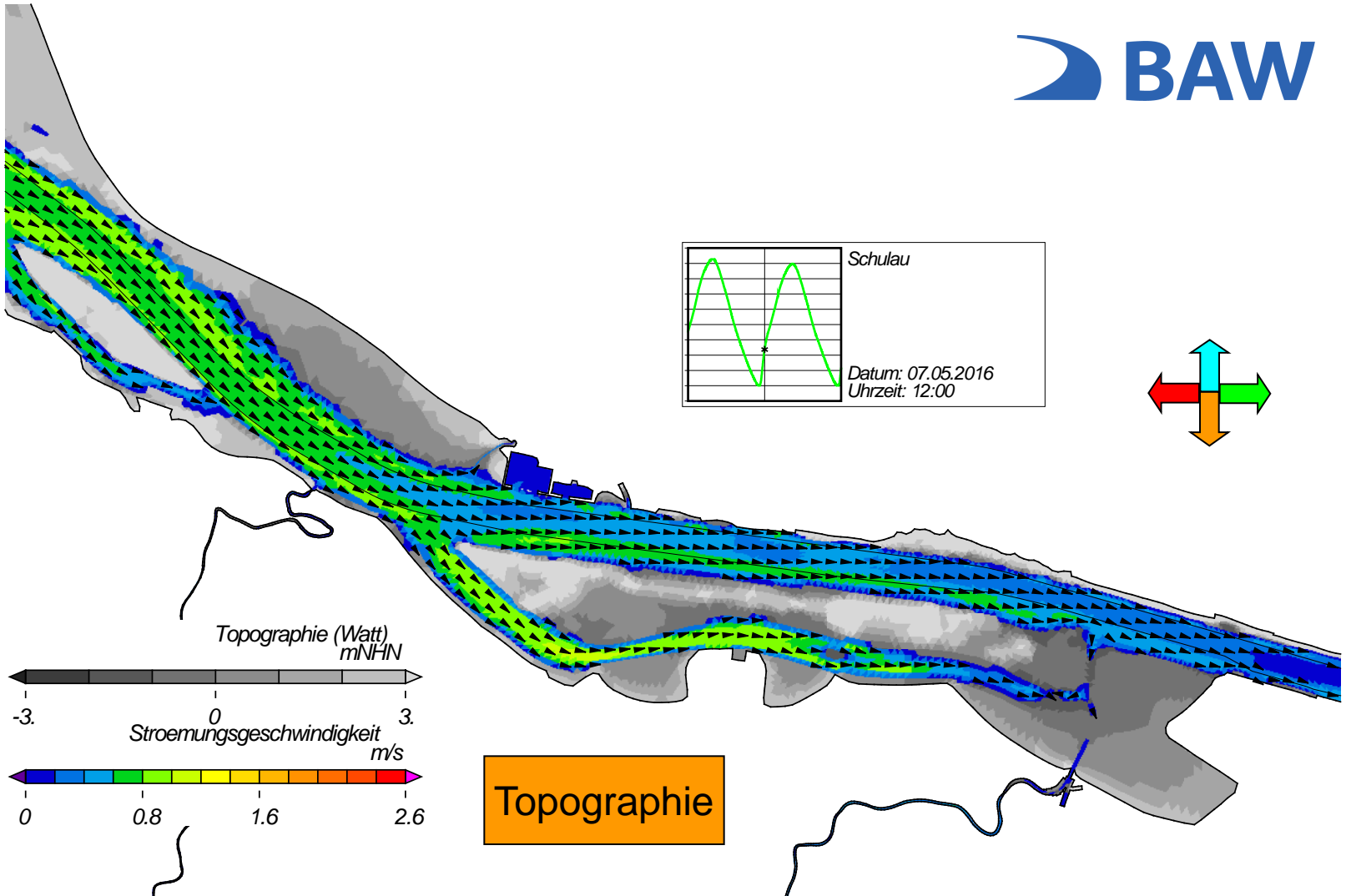
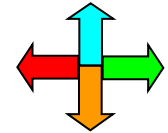
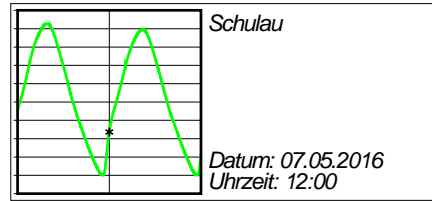
USER: BAW-AK (Referat K3) FILE: hview2d0011.cgm

Springtide - Stroemungsgeschwindigkeit



USER: BAW-AK (Referat K3) FILE: hviev2d00T2.cgm

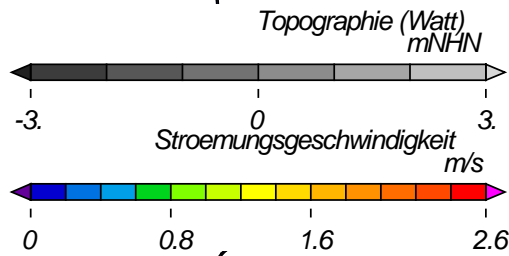
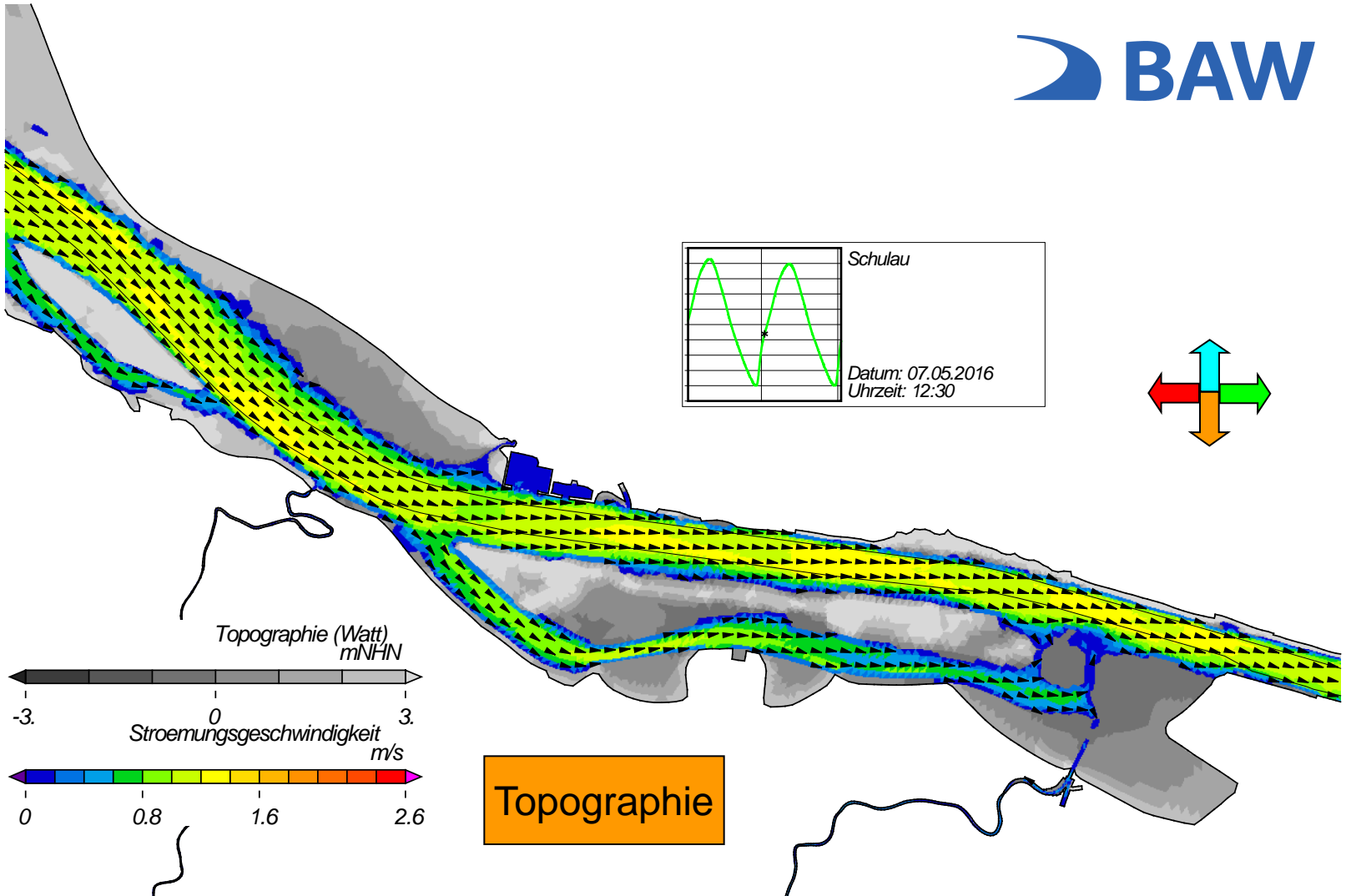
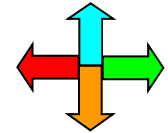
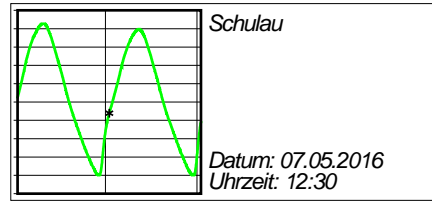
Springtide - Stroemungsgeschwindigkeit



Topographie

USER: BAW-AK (Referat K3) FILE: hview2d00T3.cgm

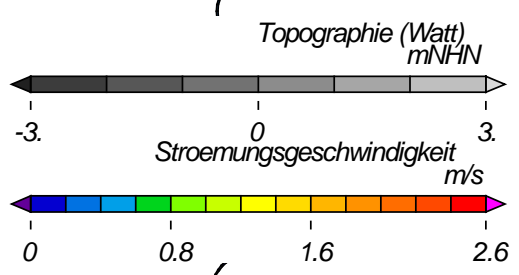
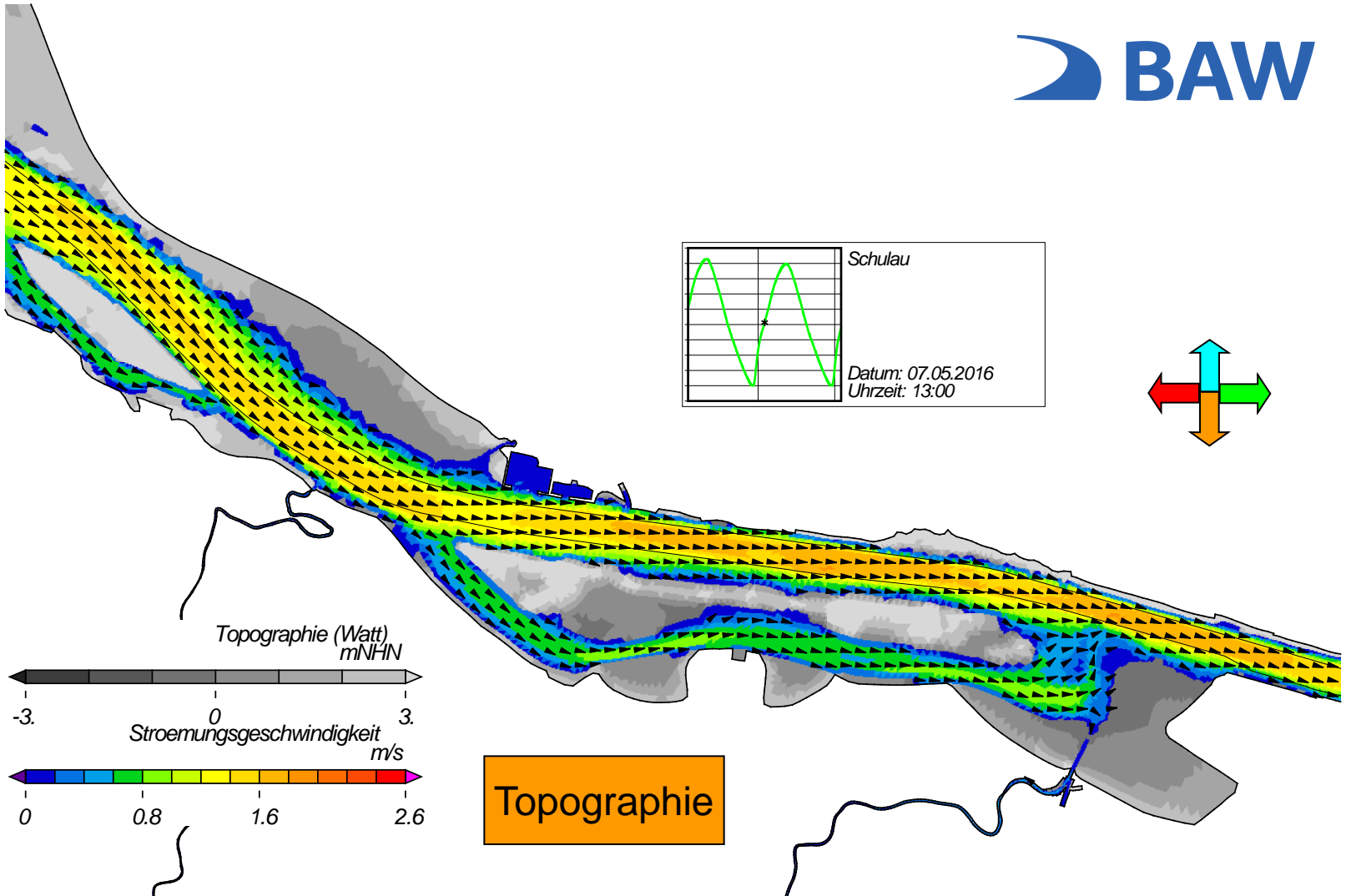
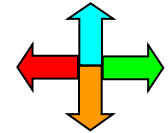
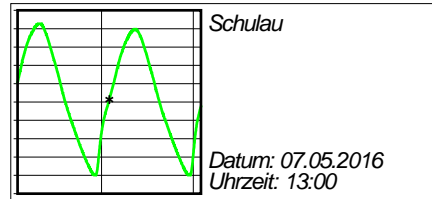
Springtide - Stroemungsgeschwindigkeit



Topographie

USER: BAW-AK (Referat K3) FILE: hvview2d0014.cgm

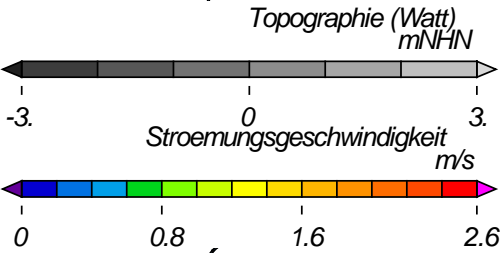
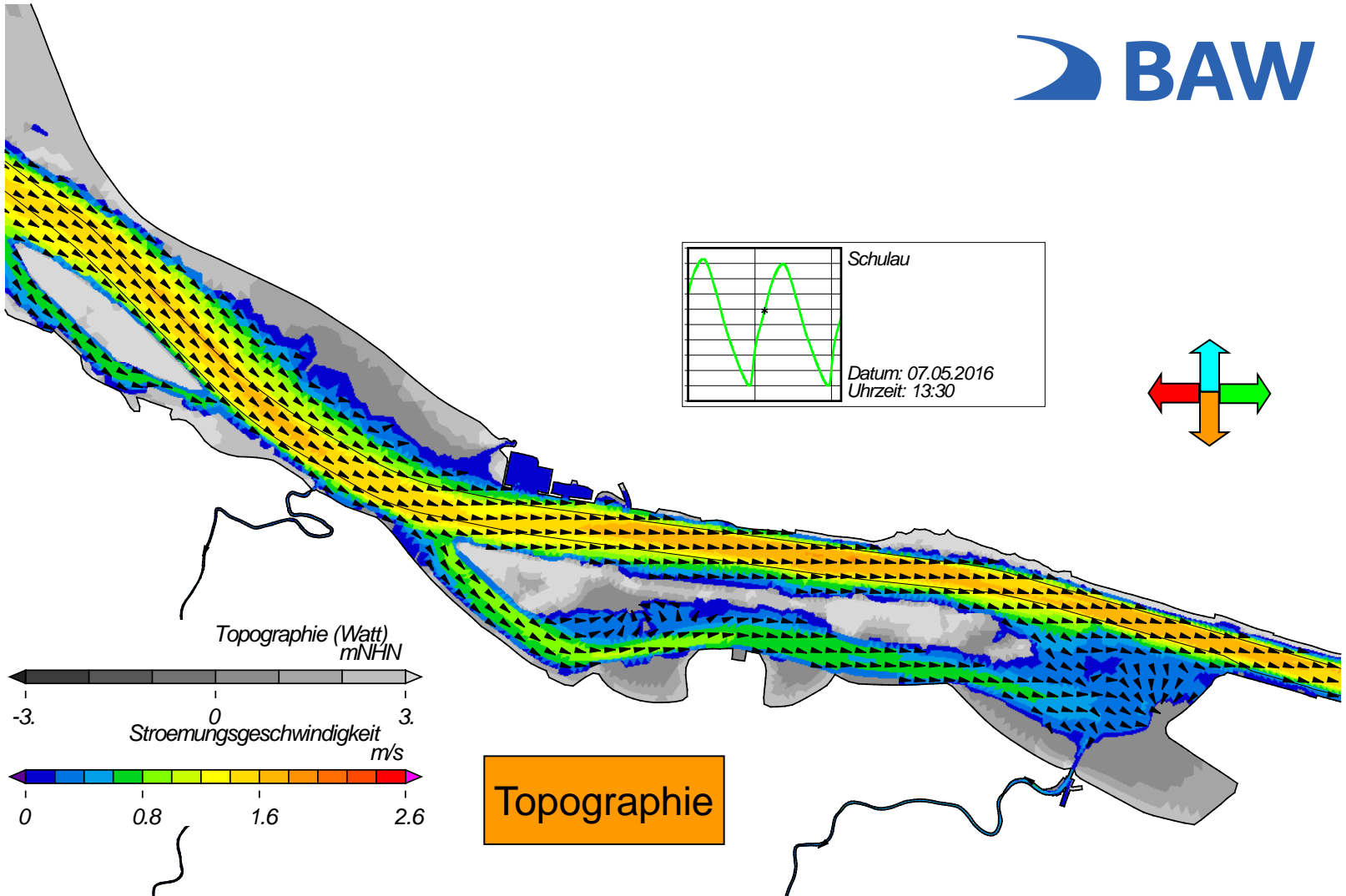
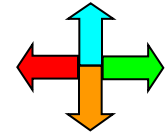
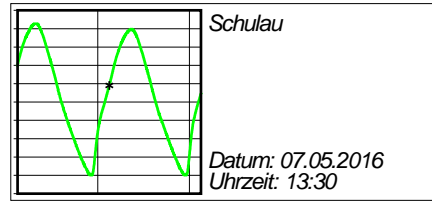
Springtide - Stroemungsgeschwindigkeit



Topographie

USER: BAW-AK (Referat K3) FILE: hview2d0015.cgm

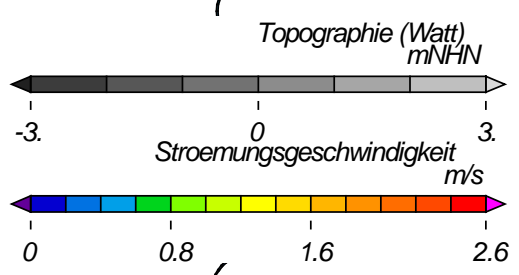
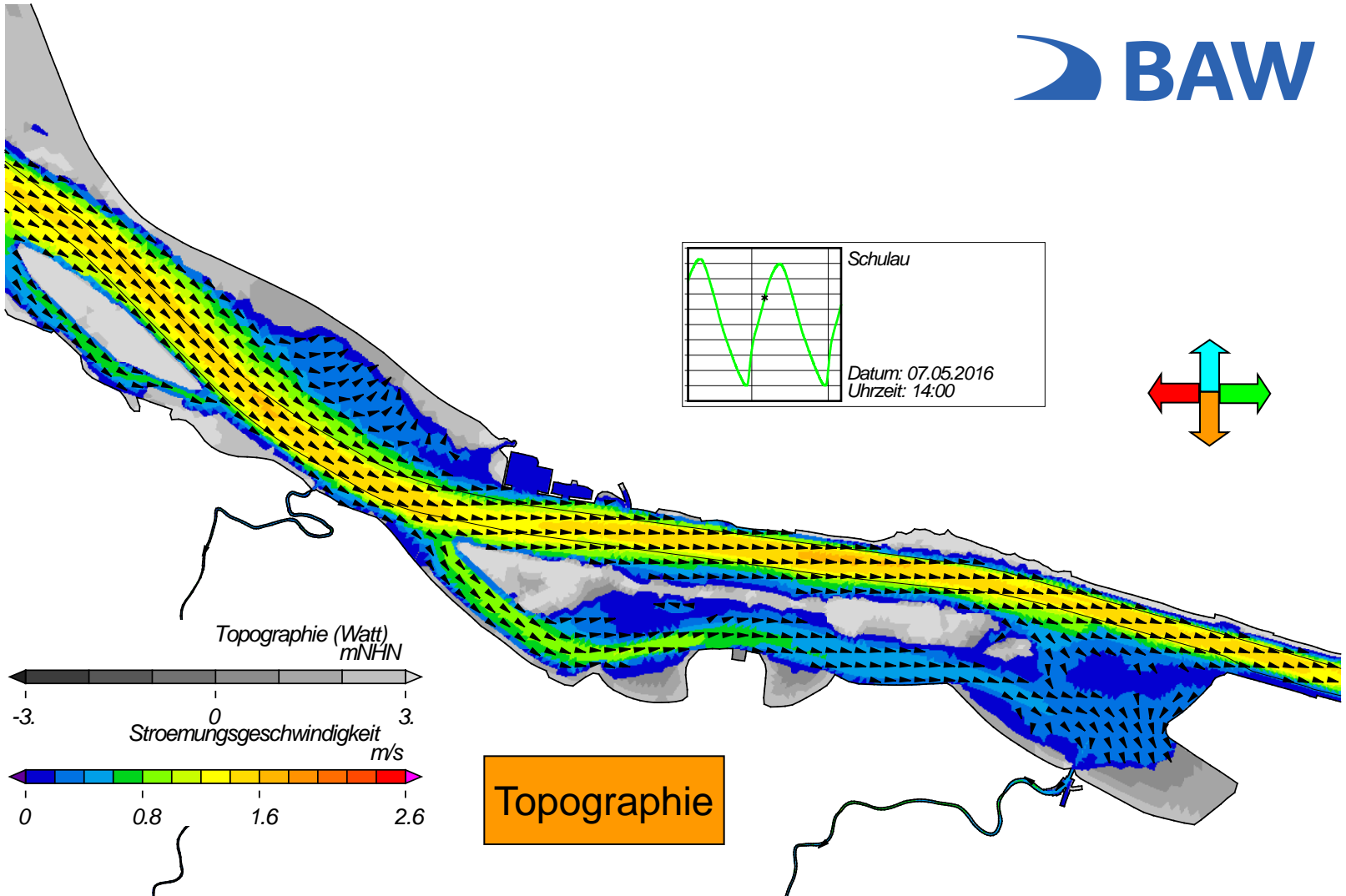
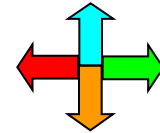
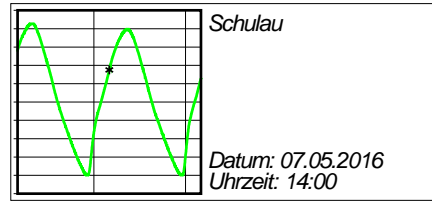
Springtide - Stroemungsgeschwindigkeit



Topographie

USER: BAW-AK (Referat K3) FILE: hview2d0016.cgm

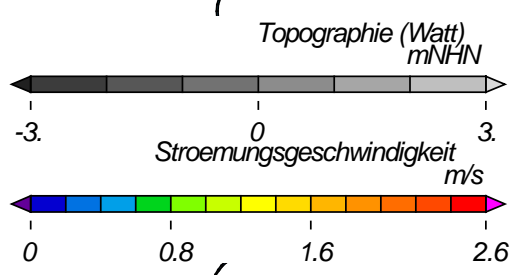
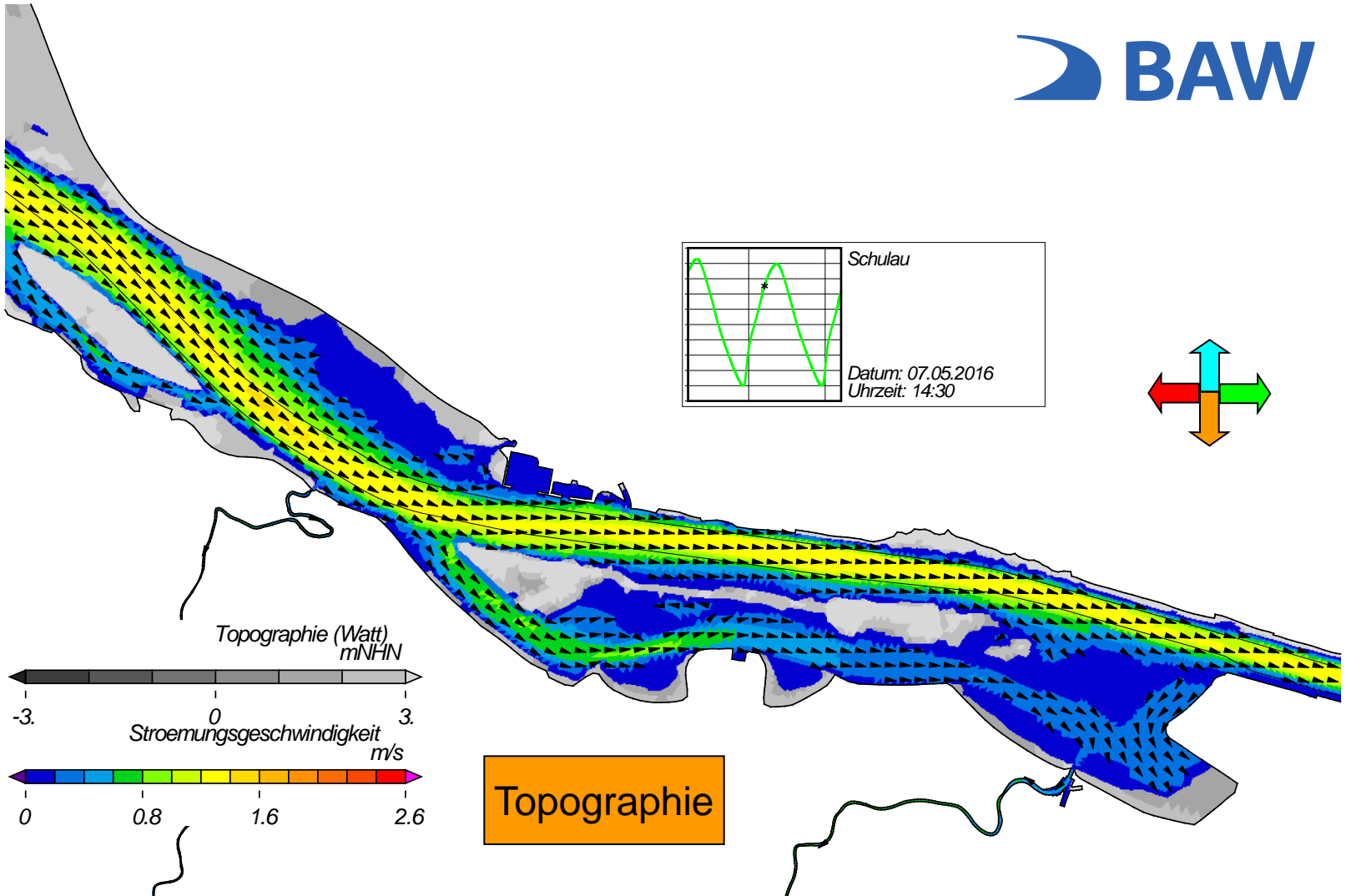
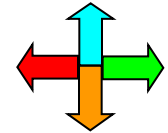
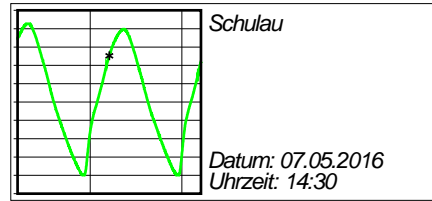
Springtide - Stroemungsgeschwindigkeit



Topographie

USER: BAW-AK (Referat K3) FILE: hvlew2d0017.cgm

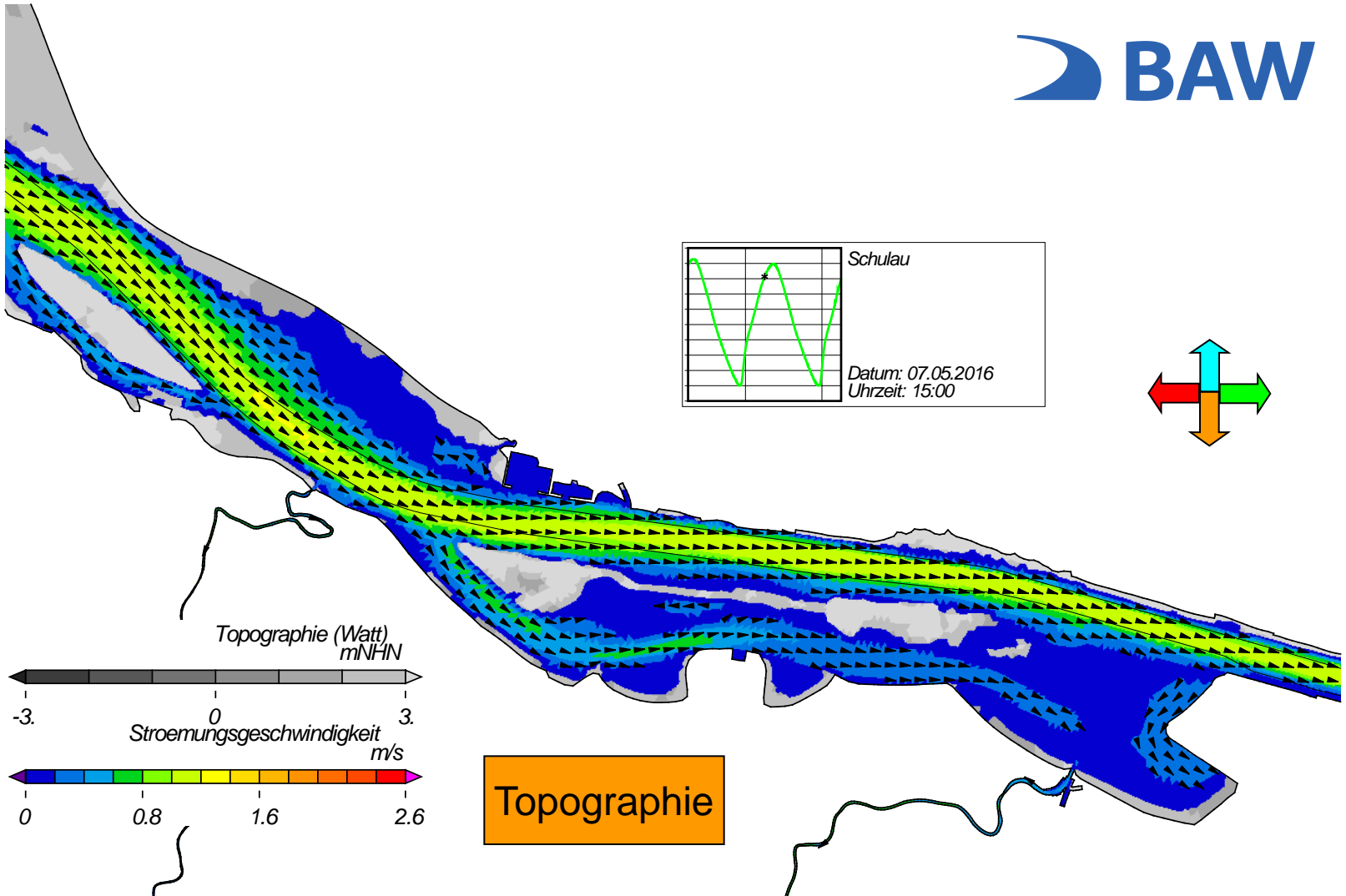
Springtide - Stroemungsgeschwindigkeit



Topographie

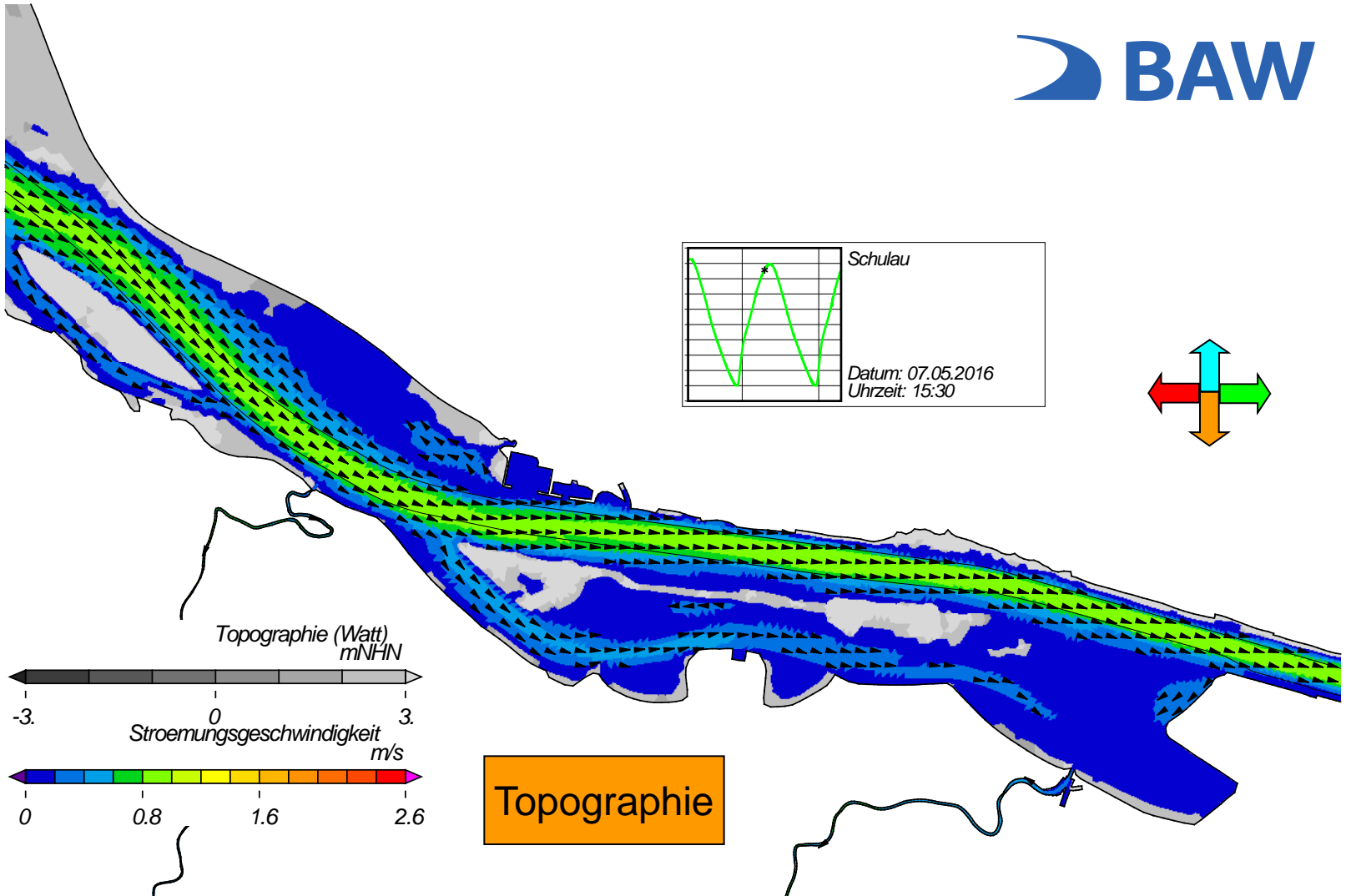
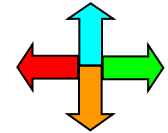
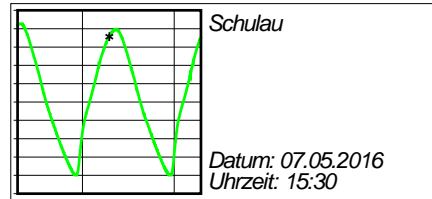
USER: BAW-AK (Referat K3) FILE: hview2d0018.cgm

Springtide - Stroemungsgeschwindigkeit



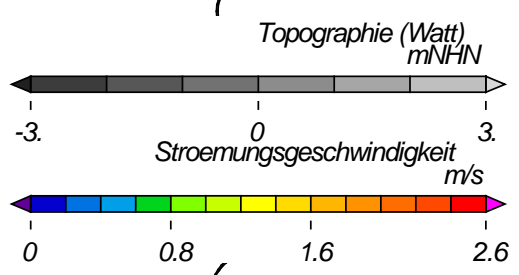
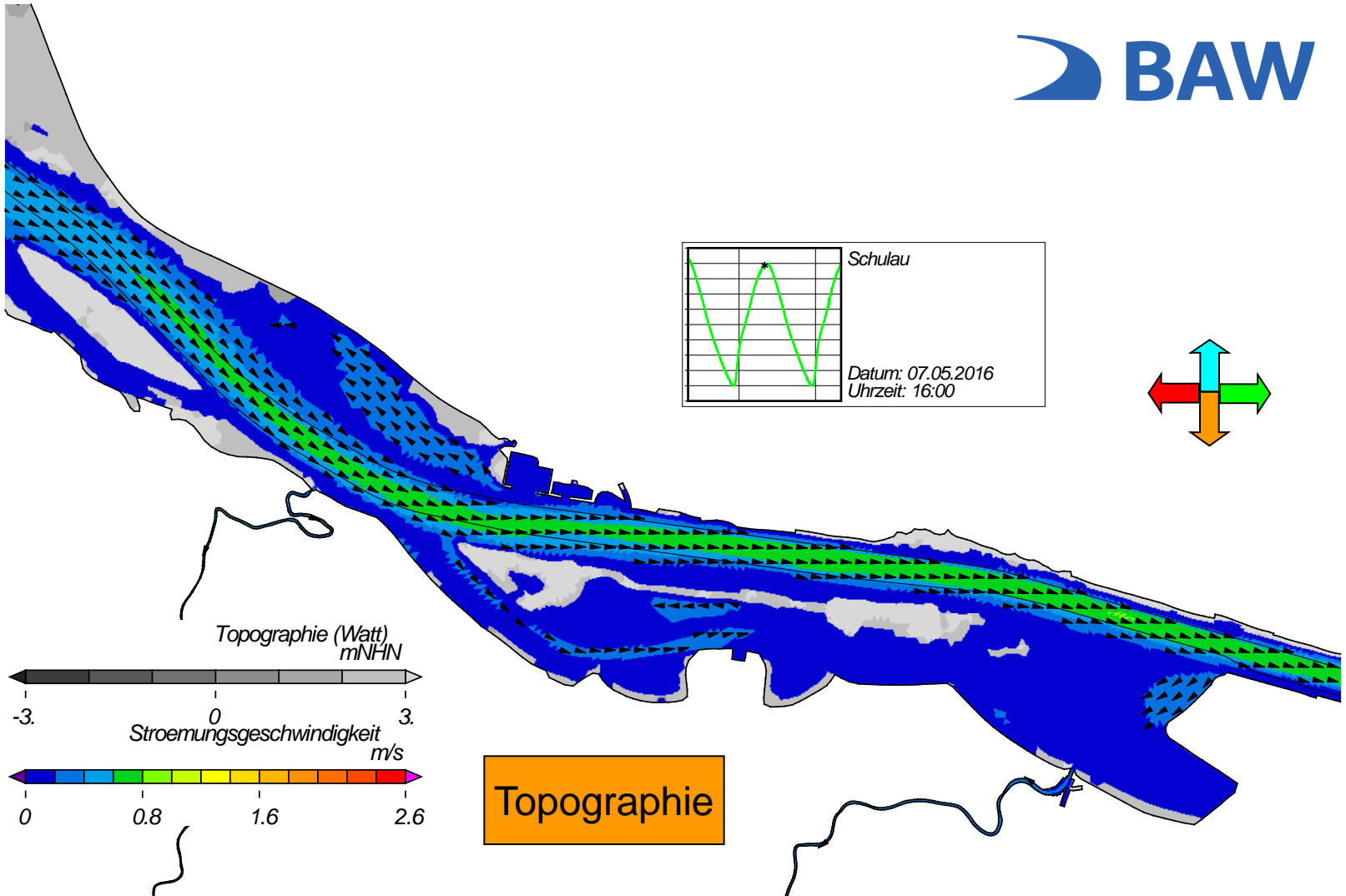
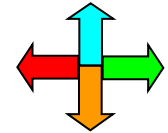
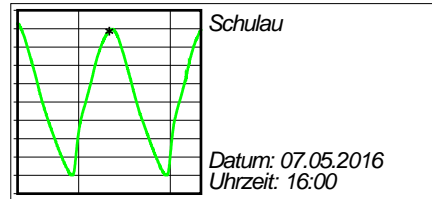
USER: BAW-AK (Referat K3) FILE: hvlew2d0019.cgm

Springtide - Stroemungsgeschwindigkeit



USER: BAW-AK (Referat K3) FILE: hview2d0020.cgm

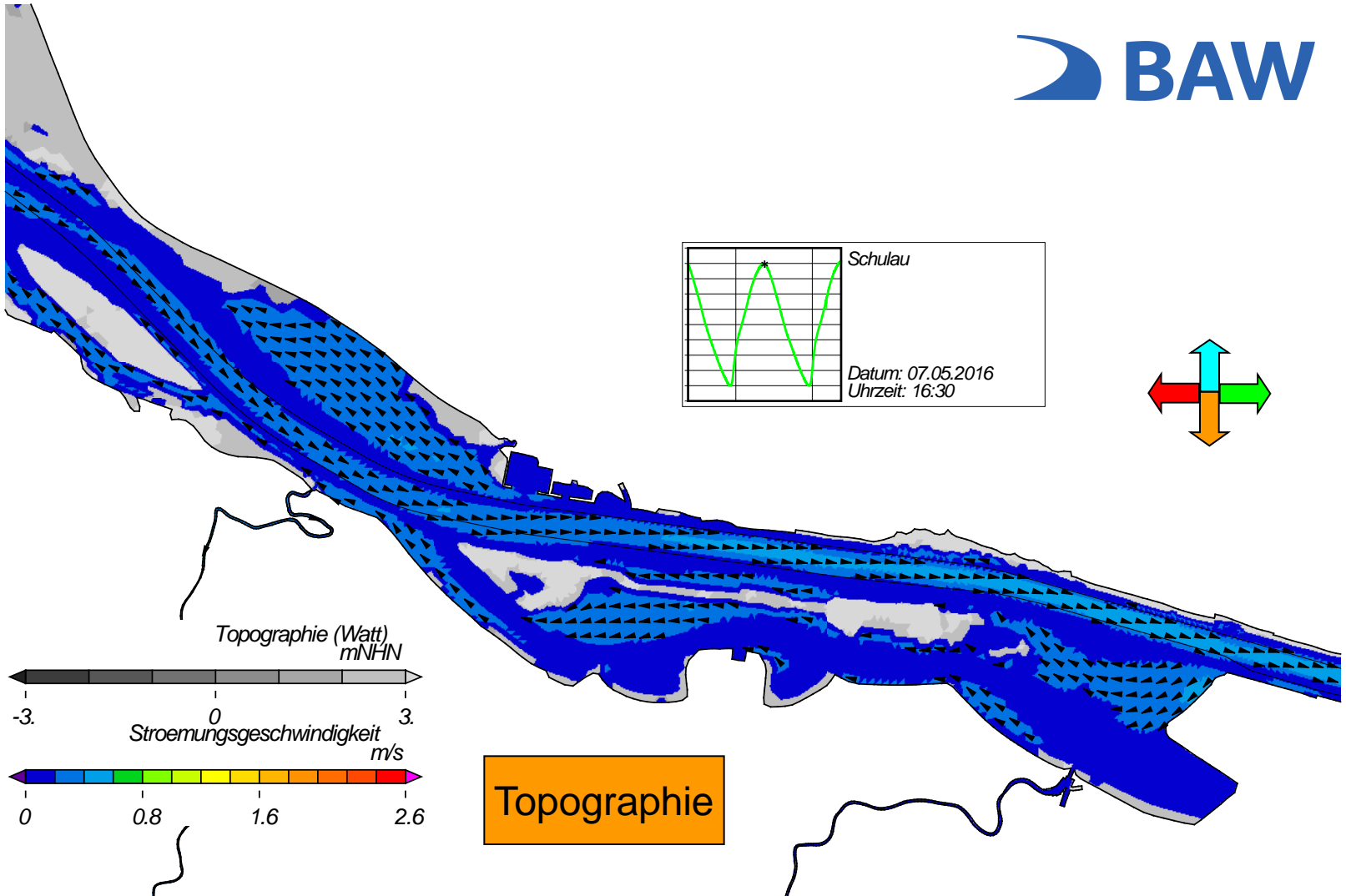
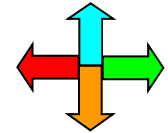
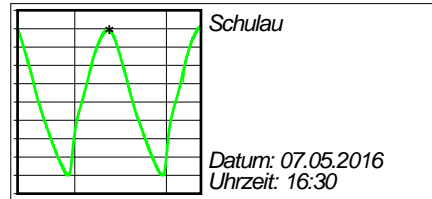
Springtide - Stroemungsgeschwindigkeit



Topographie

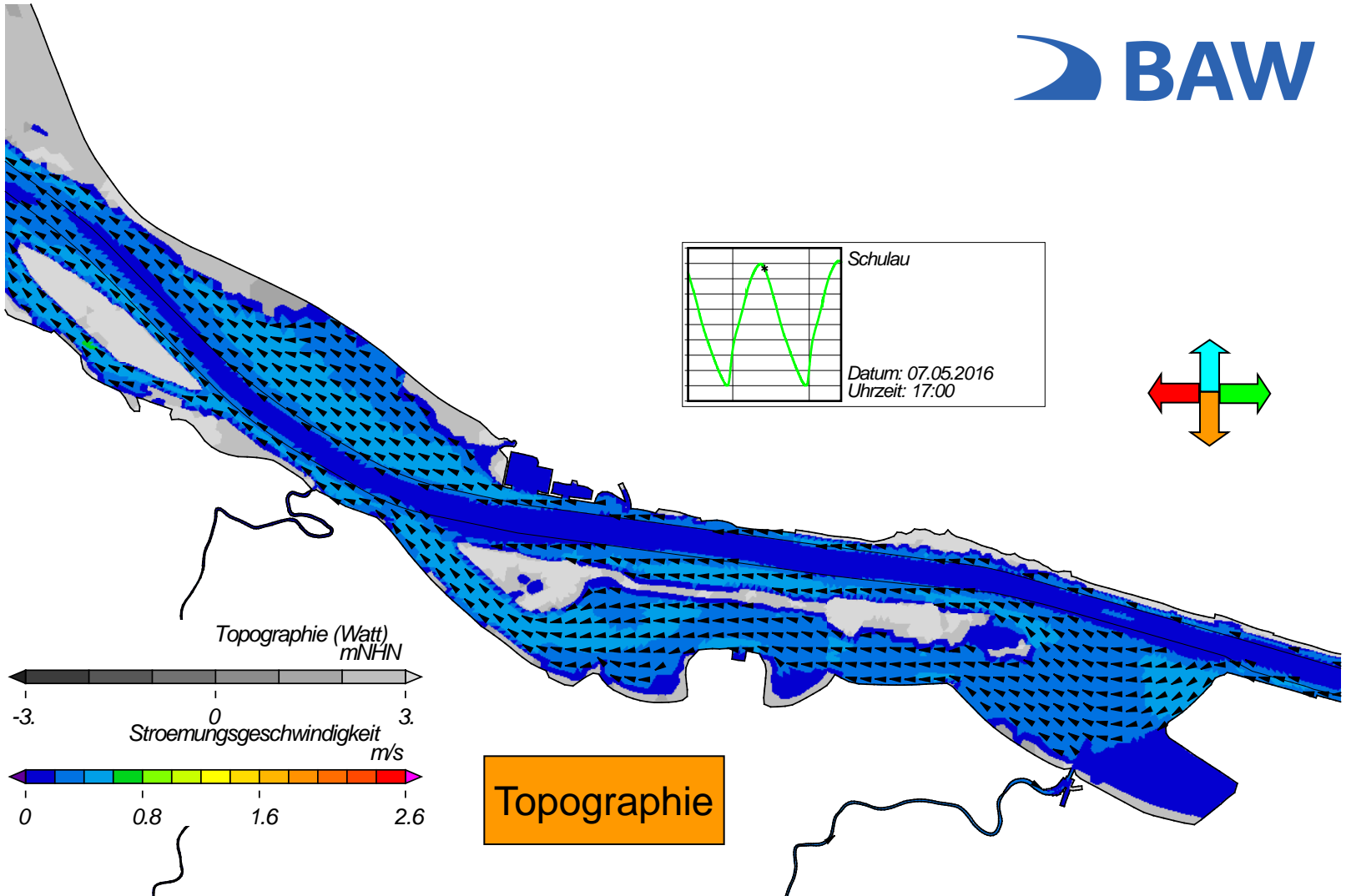
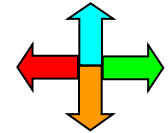
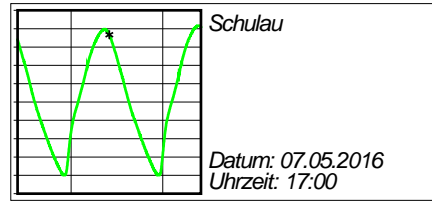
USER: BAW-AK (Referat K3) FILE: hview2d0021.cgm

Springtide - Stroemungsgeschwindigkeit



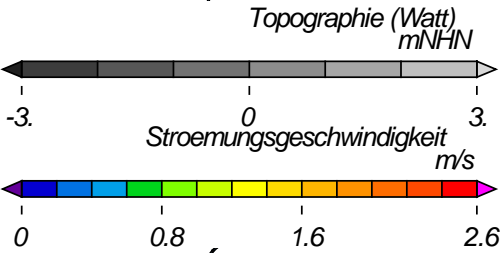
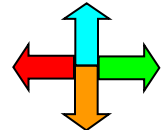
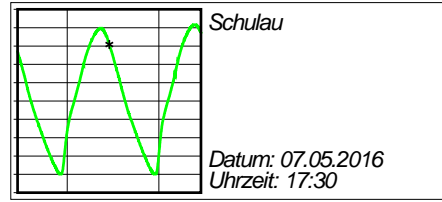
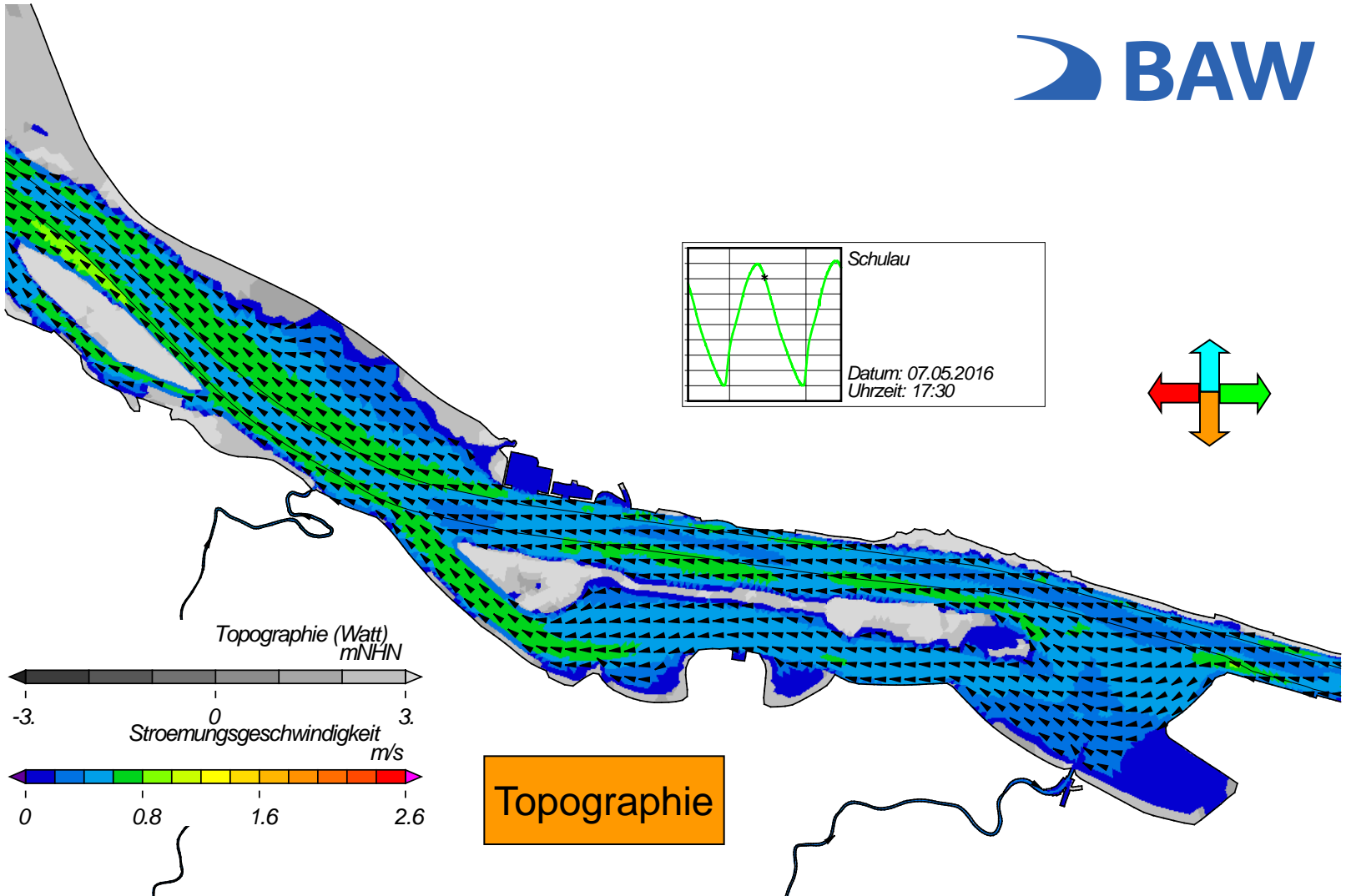
USER: BAW-AK (Referat K3) FILE: hviev2d0022.cgm

Springtide - Stroemungsgeschwindigkeit



USER: BAW-AK (Referat K3) FILE: hview2d0023.cgm

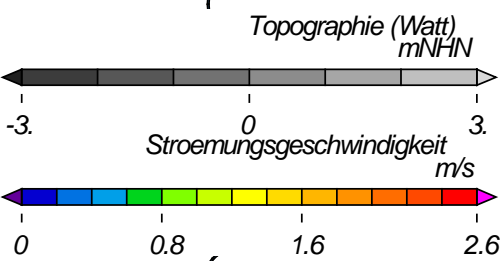
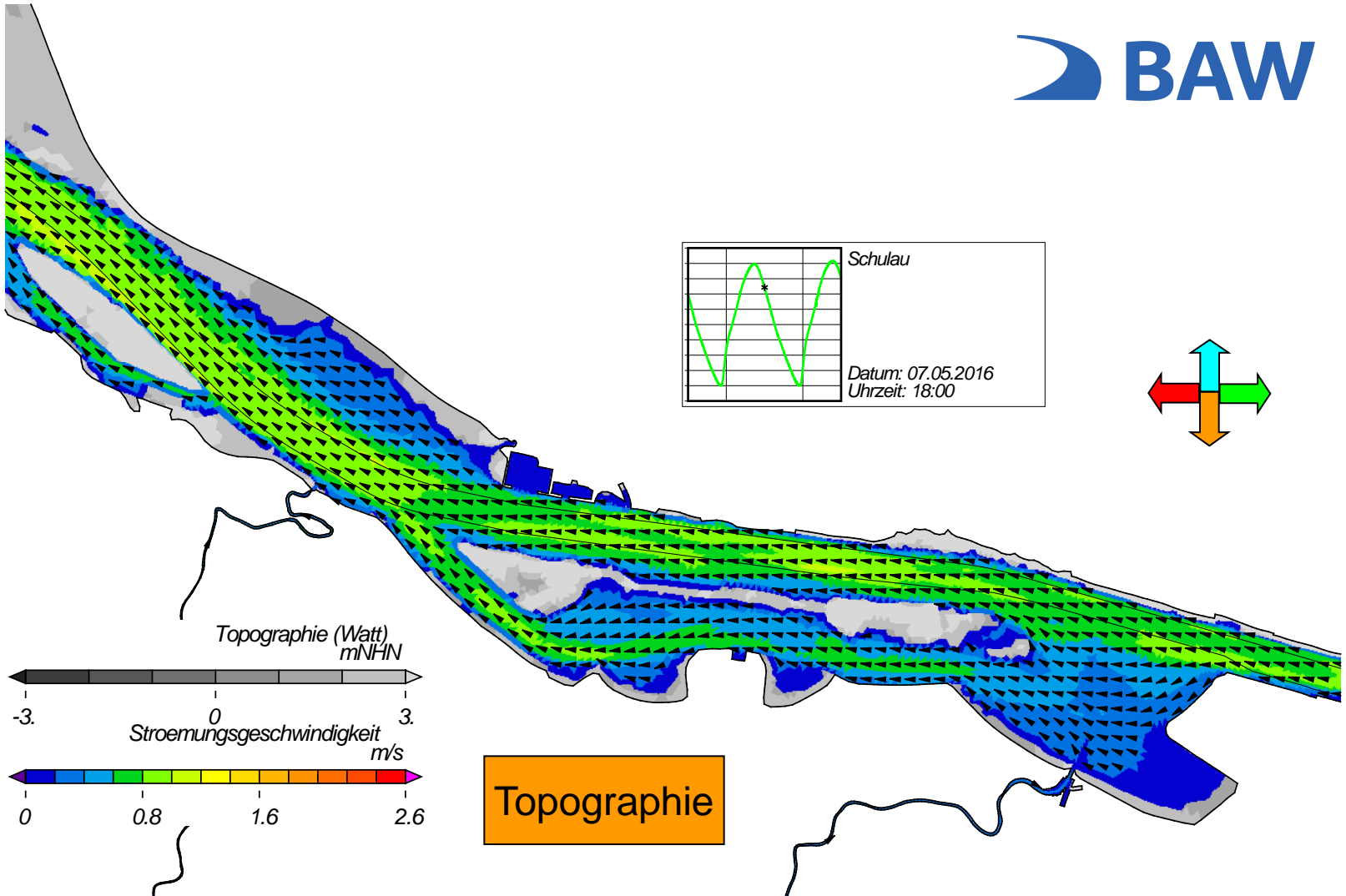
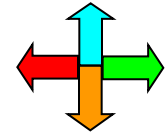
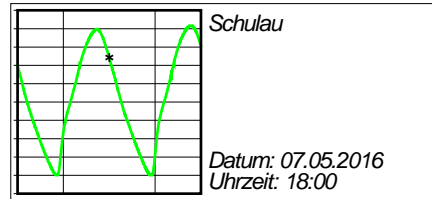
Springtide - Stroemungsgeschwindigkeit



Topographie

USER: BAW-AK (Referat K3) FILE: hview2d0024.cgm

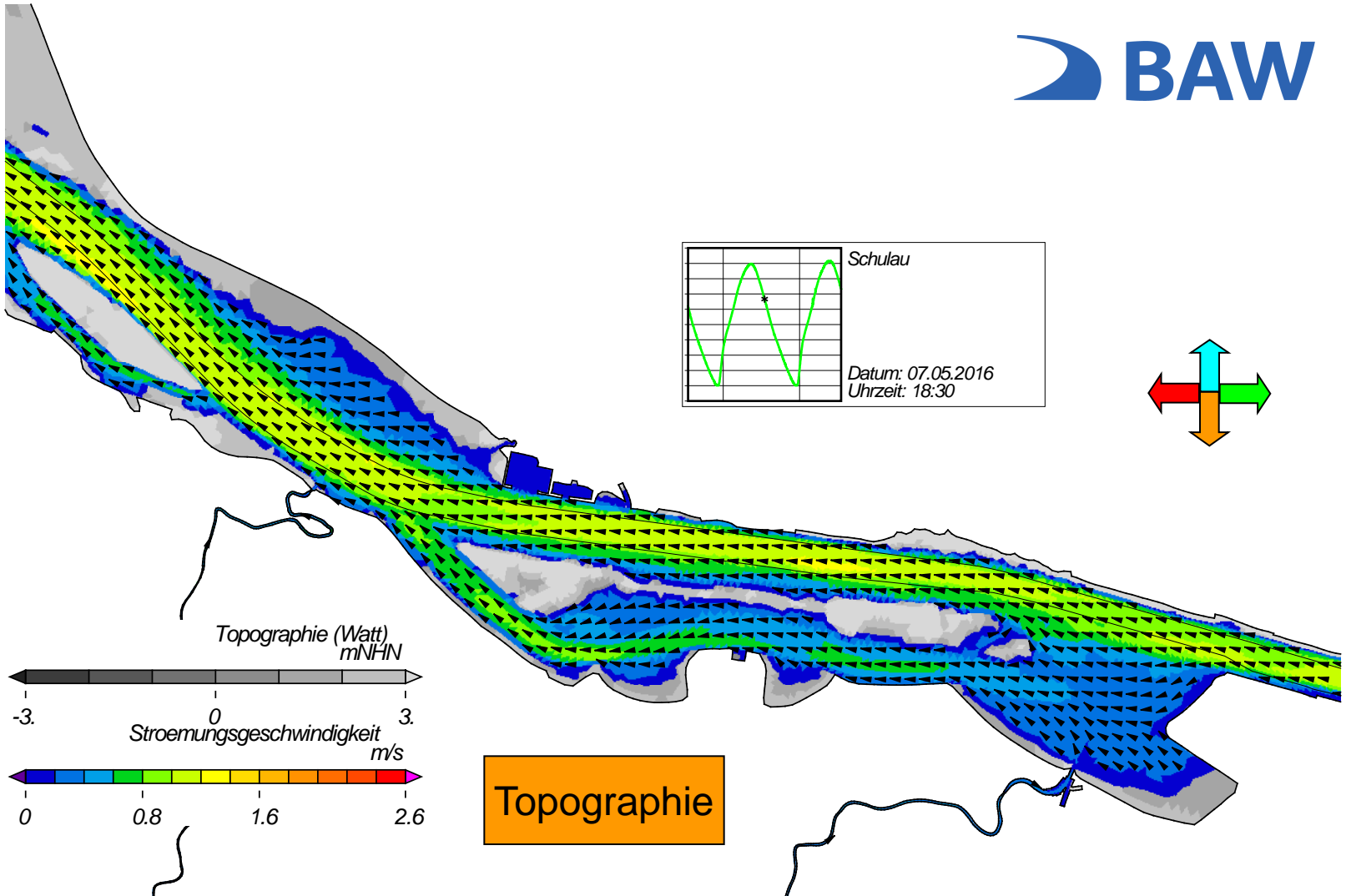
Springtide - Stroemungsgeschwindigkeit



Topographie

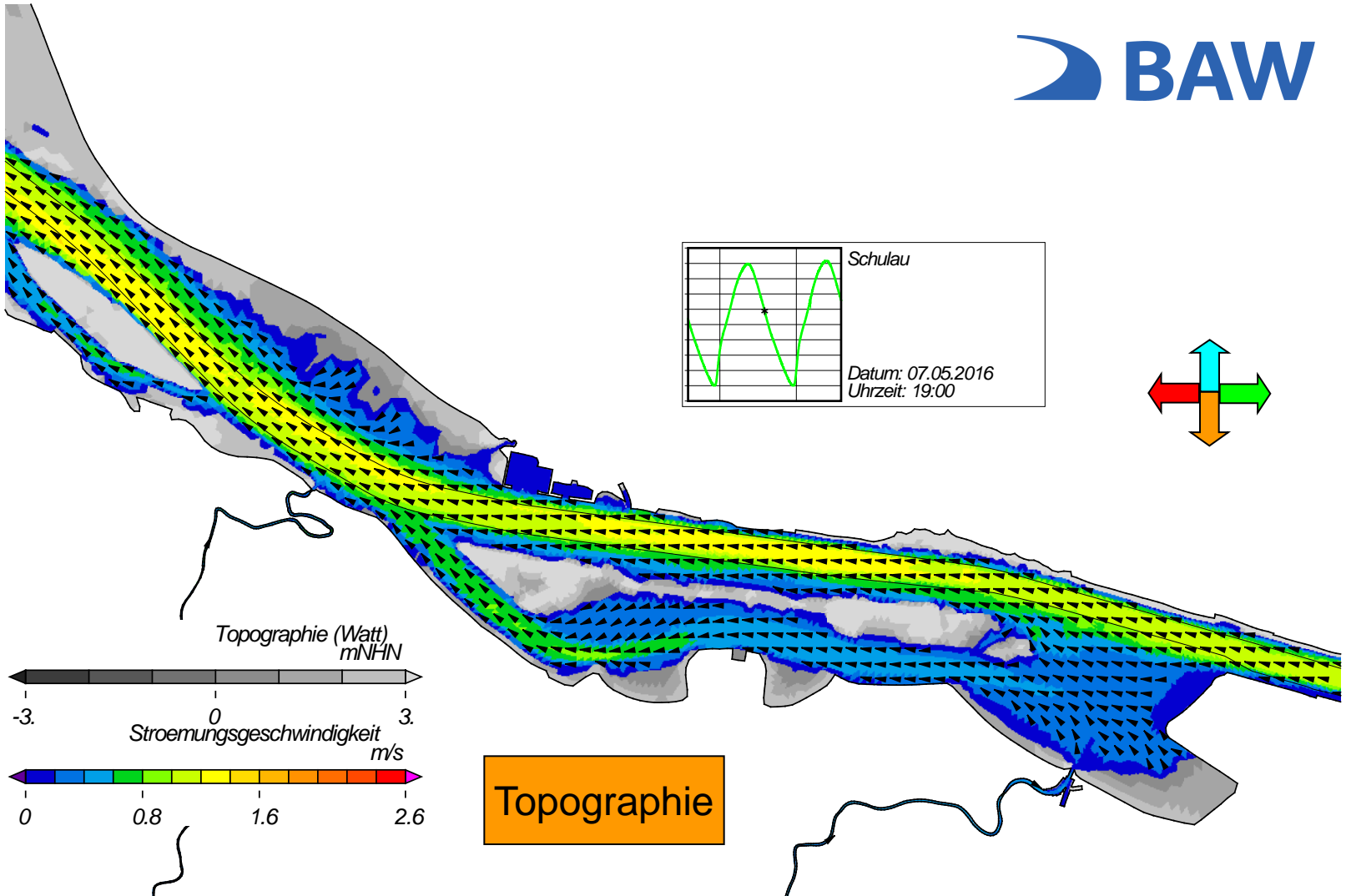
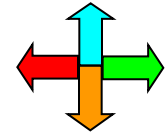
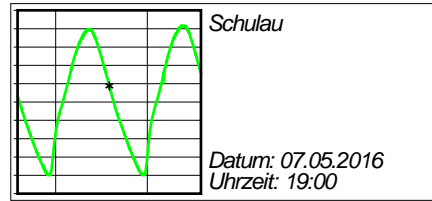
USER: BAW-AK (Referat K3) FILE: hview2d0025.cgm

Springtide - Stroemungsgeschwindigkeit



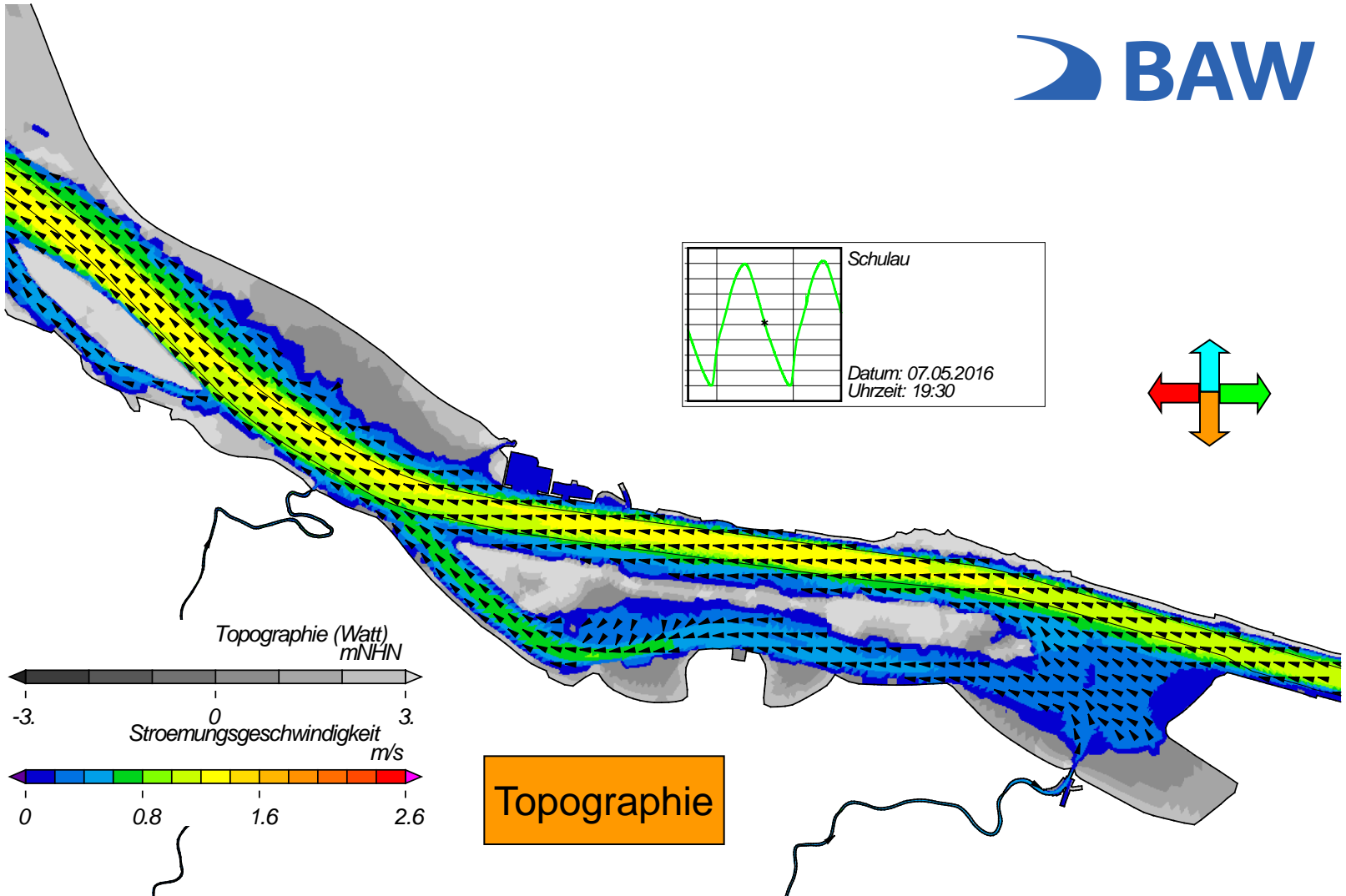
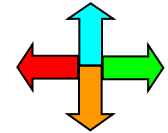
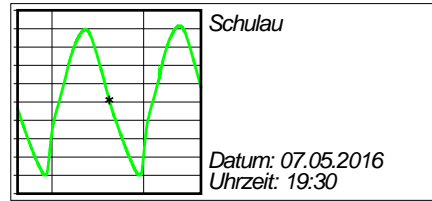
USER: BAW-AK (Referat K3) FILE: hview2d0026.cgm

Springtide - Stroemungsgeschwindigkeit



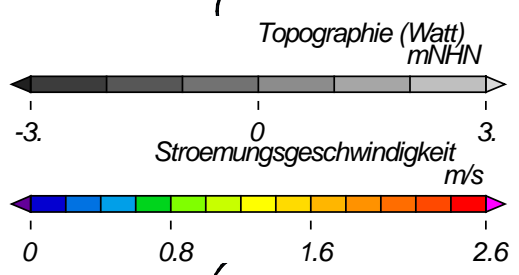
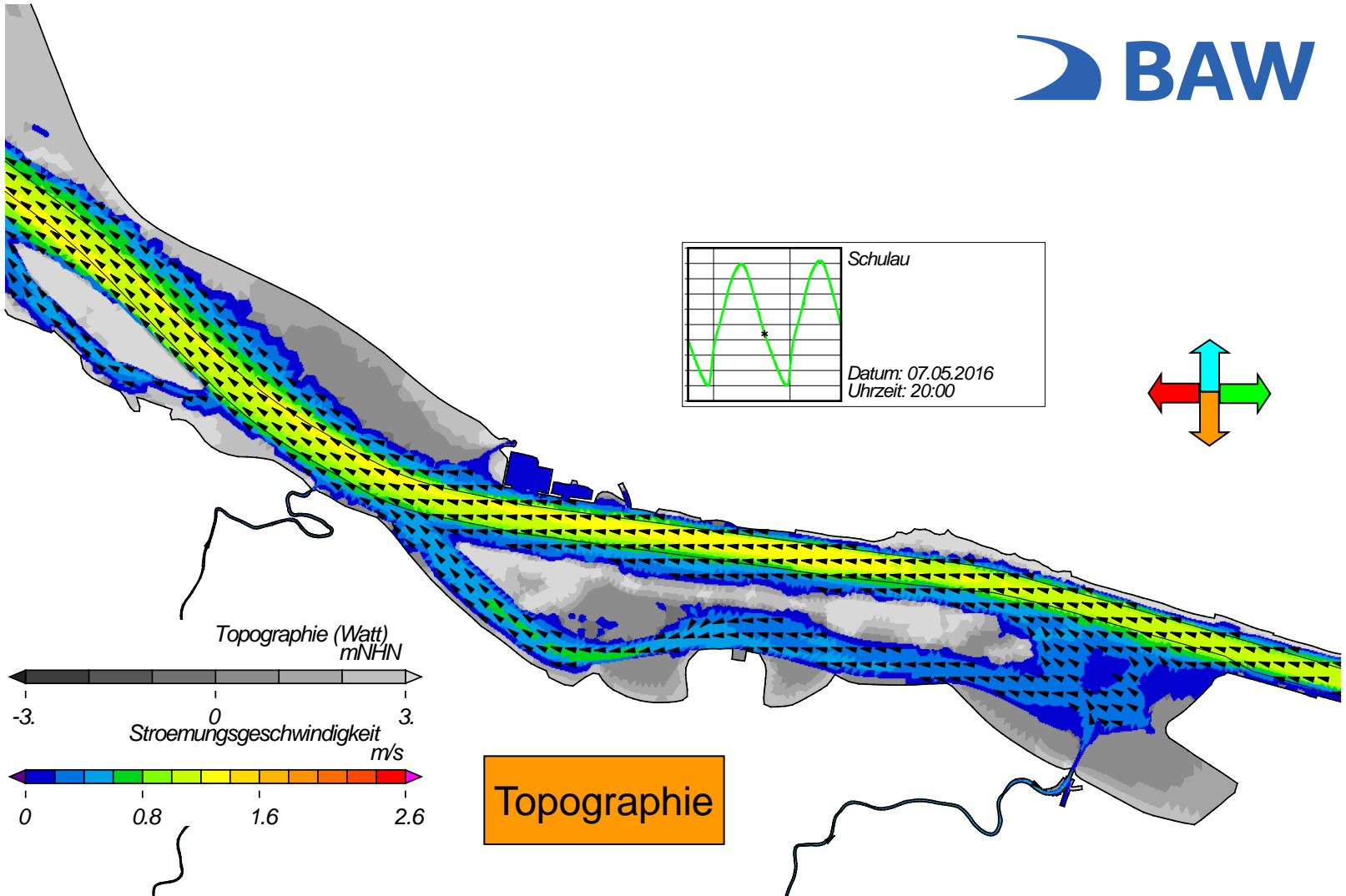
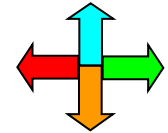
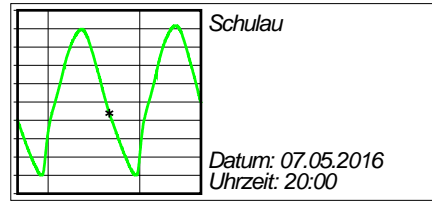
USER: BAW-AK (Referat K3) FILE: hview2d0027.cgm

Springtide - Stroemungsgeschwindigkeit



USER: BAW-AK (Referat K3) FILE: hview2d0028.cgm

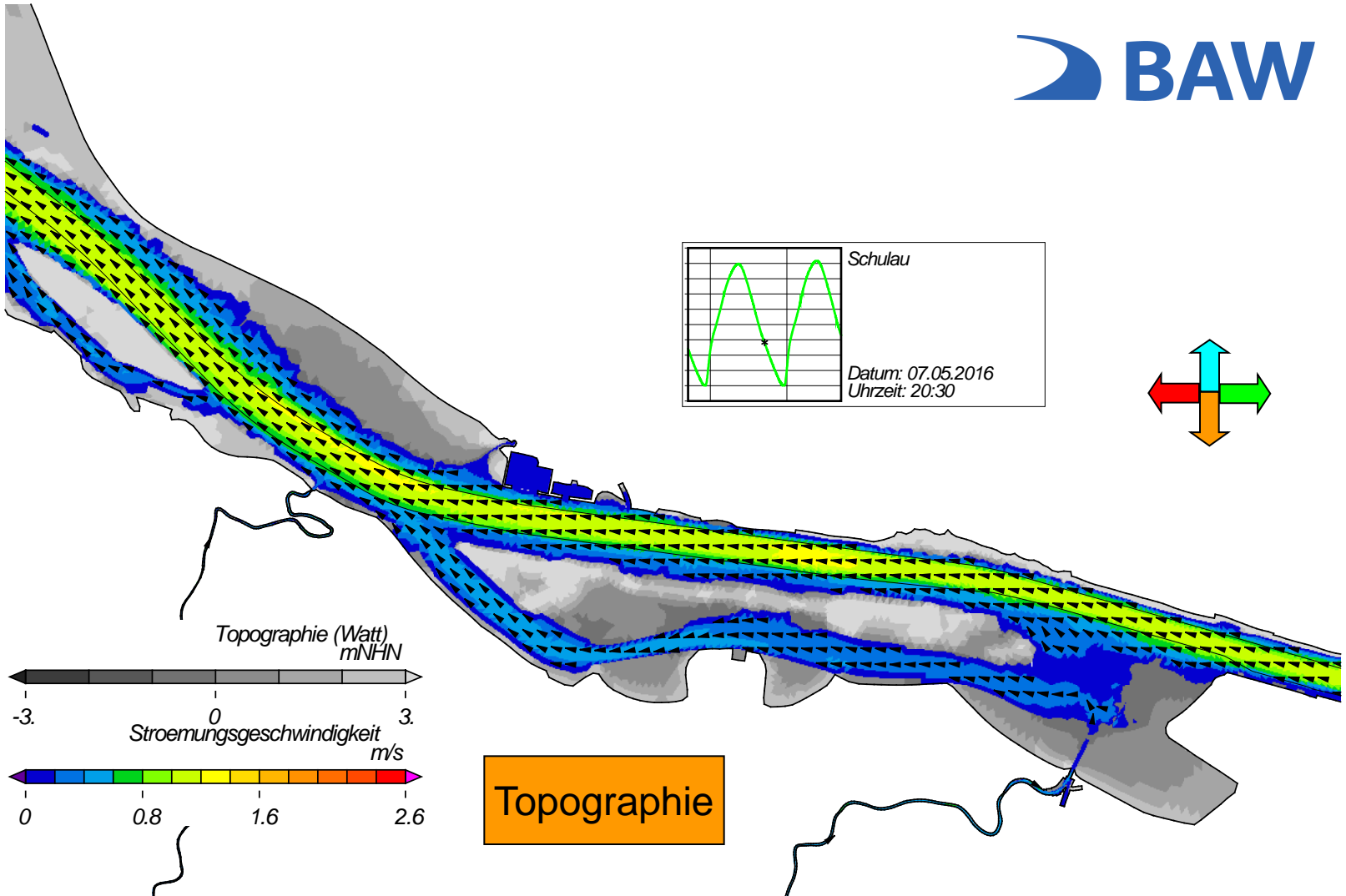
Springtide - Stroemungsgeschwindigkeit



Topographie

USER: BAW-AK (Referat K3) FILE: hview2d0029.cgm

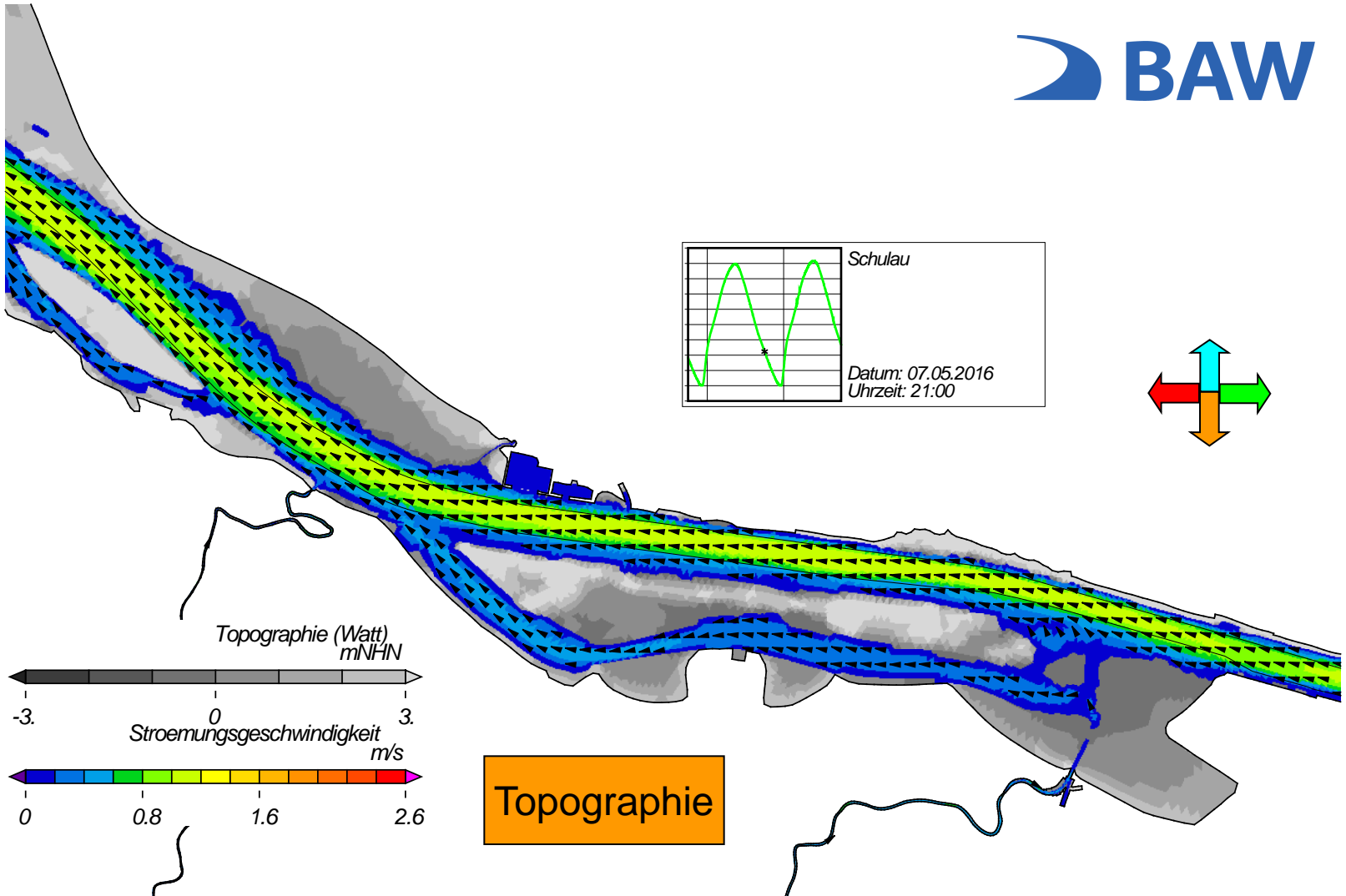
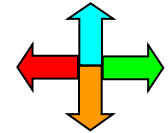
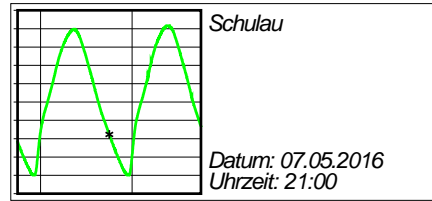
Springtide - Stroemungsgeschwindigkeit



USER: BAW-AK (Referat K3) FILE: hview2d0030.cgm

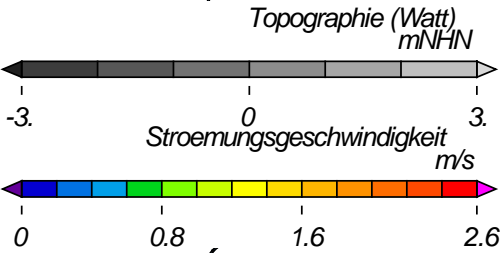
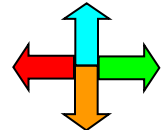
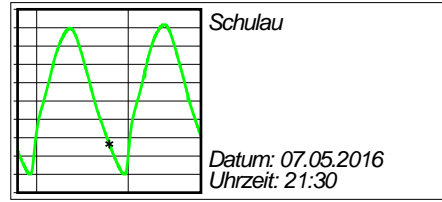
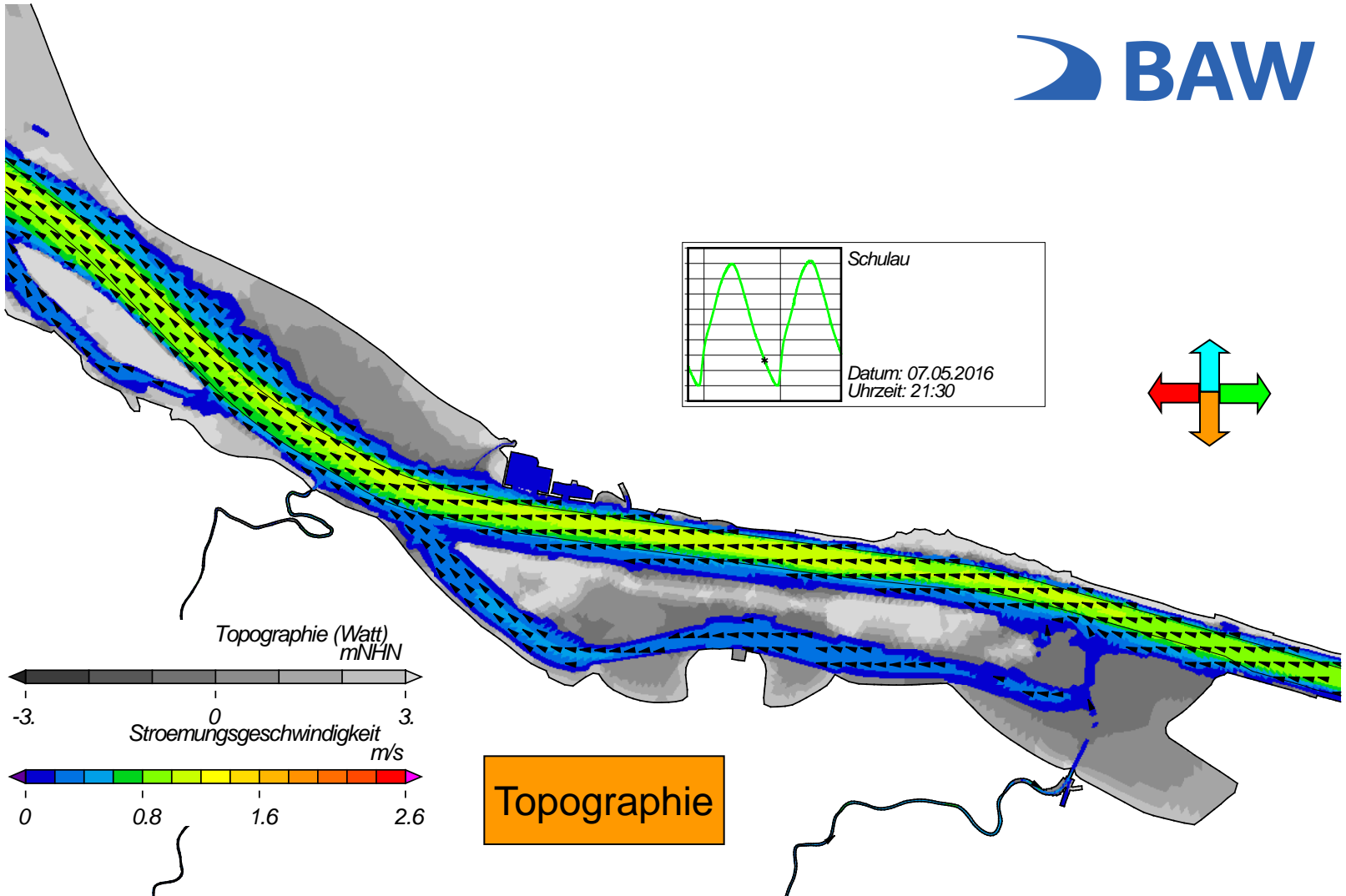
Topographie

Springtide - Stroemungsgeschwindigkeit



USER: BAW-AK (Referat K3) FILE: hview2d0031.cgm

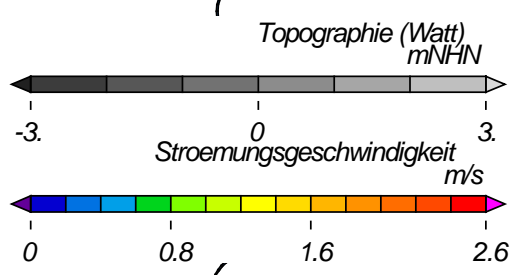
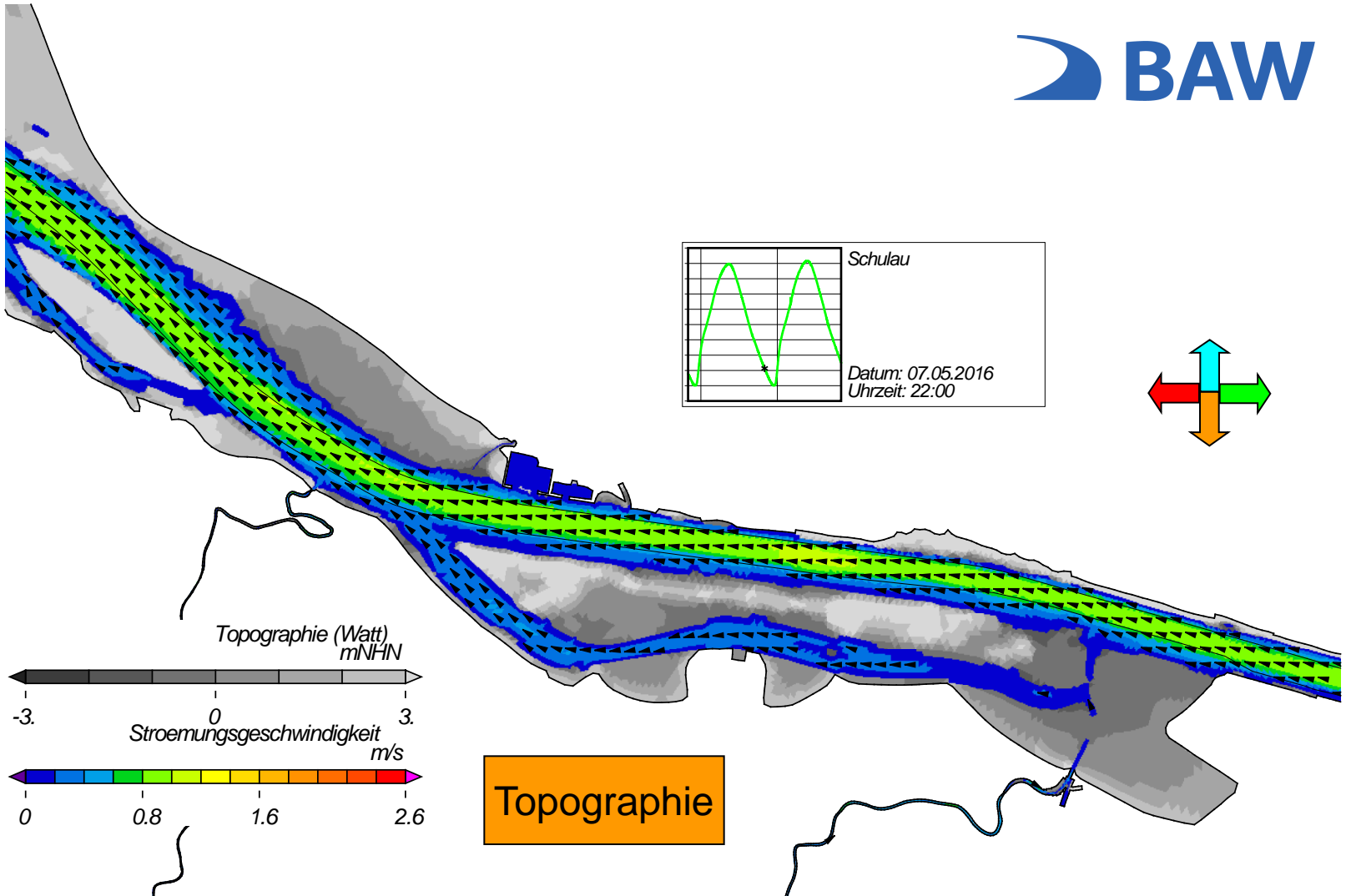
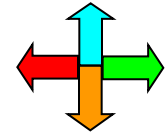
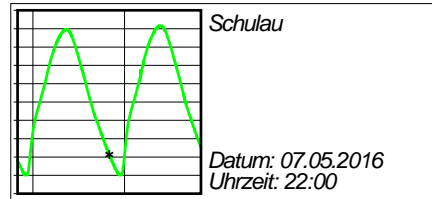
Springtide - Stroemungsgeschwindigkeit



Topographie

USER: BAW-AK (Referat K3) FILE: hview2d0032.cgm

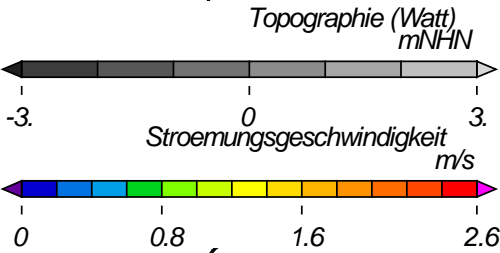
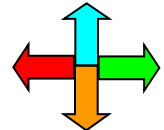
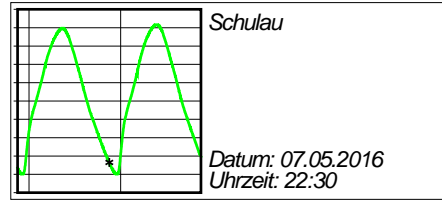
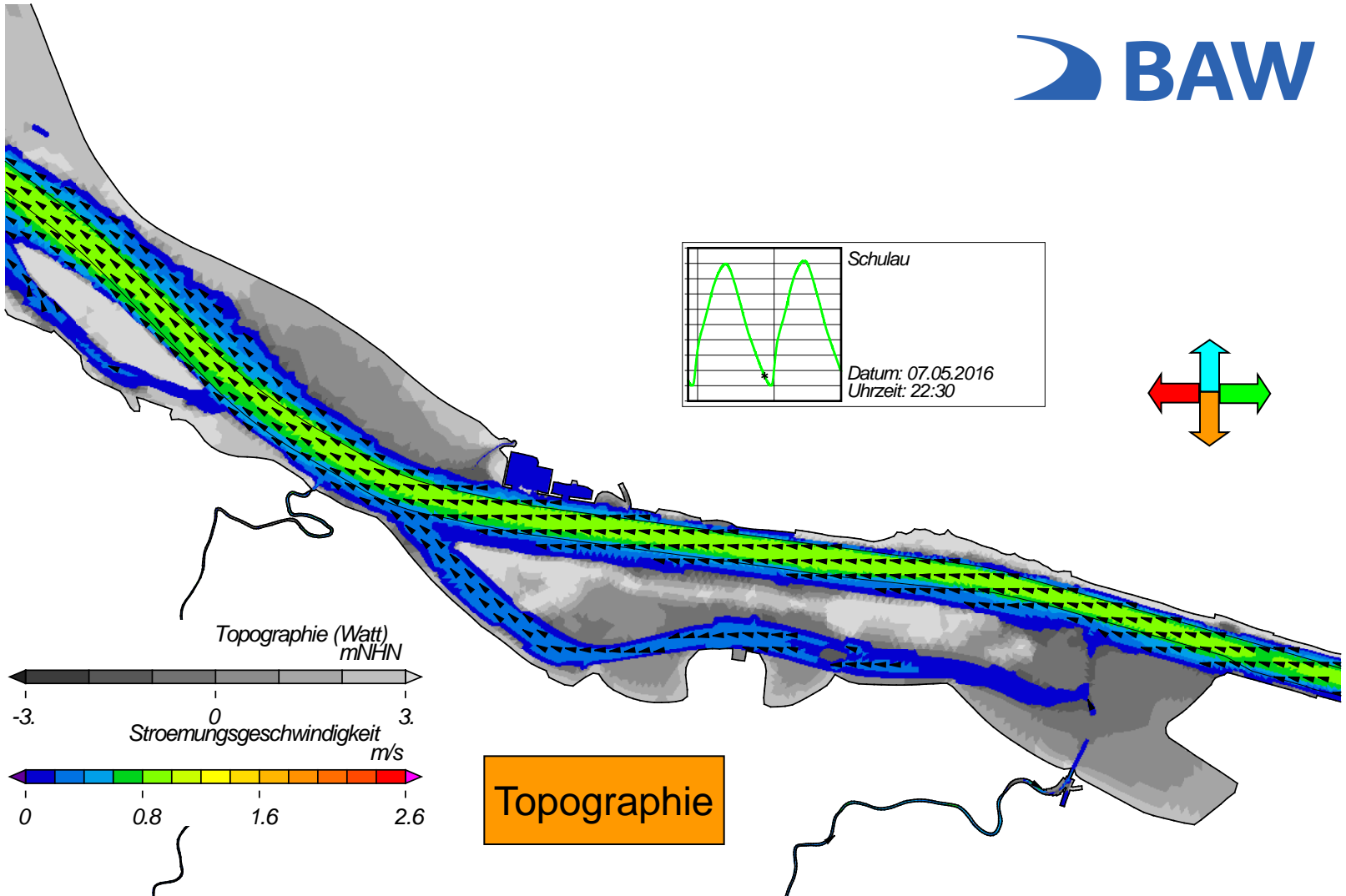
Springtide - Stroemungsgeschwindigkeit



Topographie

USER: BAW-AK (Referat K3) FILE: hvIEW2d0033.cgm

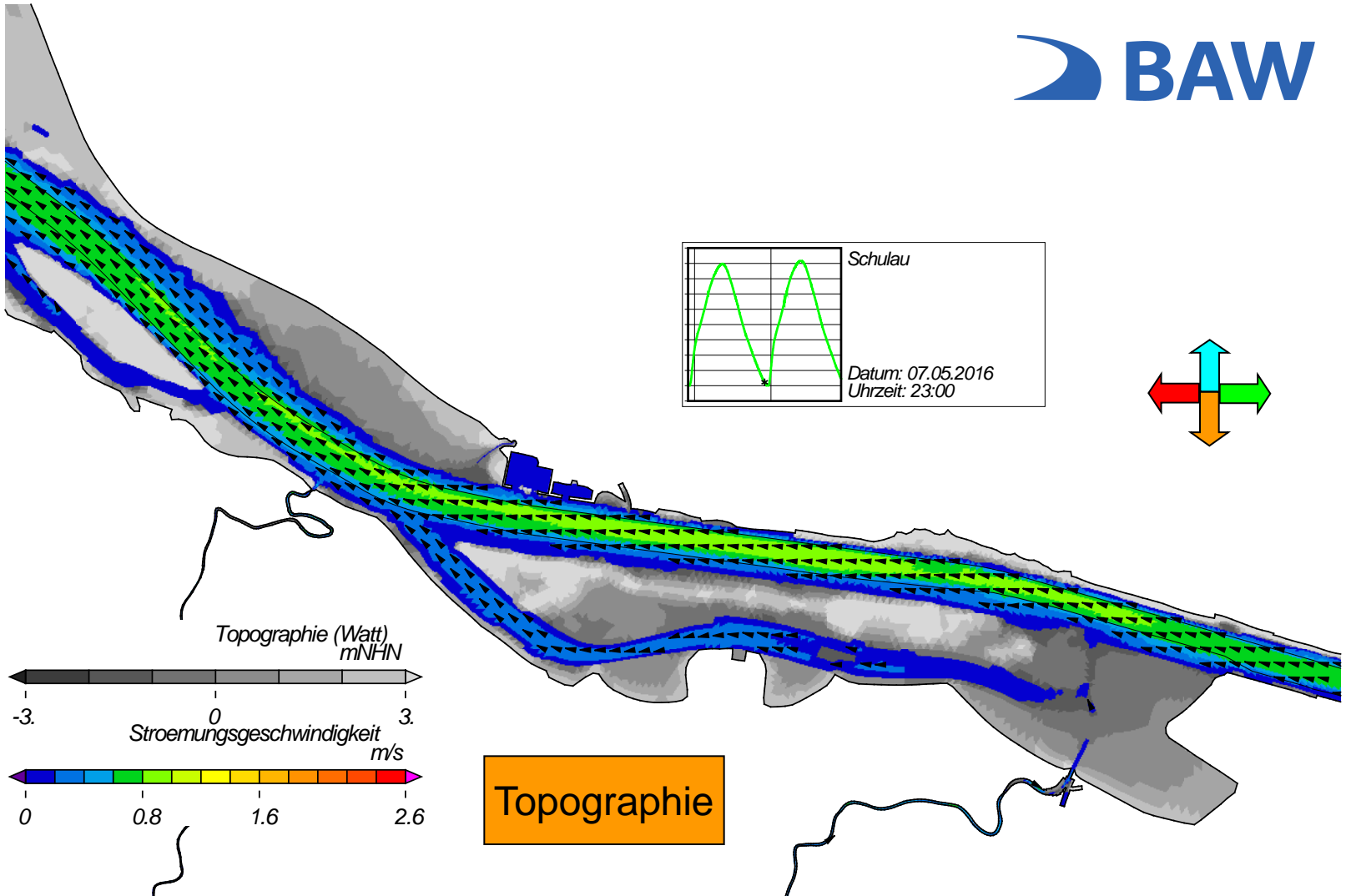
Springtide - Stroemungsgeschwindigkeit



Topographie

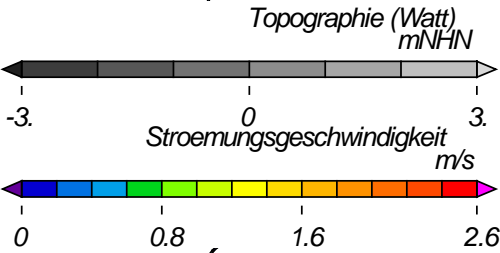
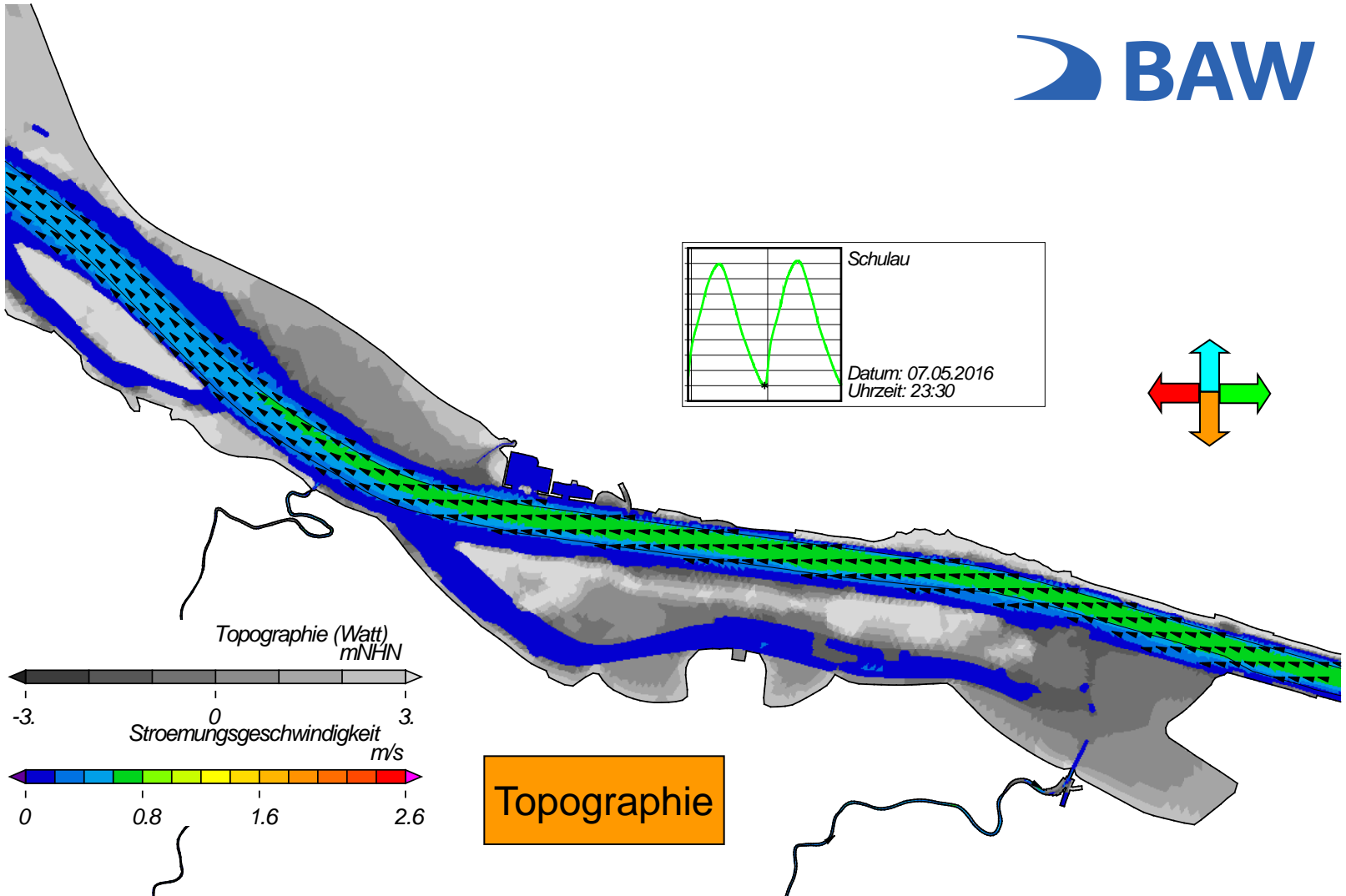
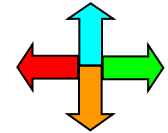
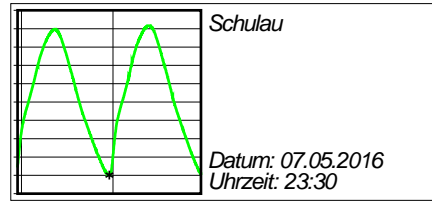
USER: BAW-AK (Referat K3) FILE: hview2d0034.cgm

Springtide - Stroemungsgeschwindigkeit



USER: BAW-AK (Referat K3) FILE: hview2d0035.cgm

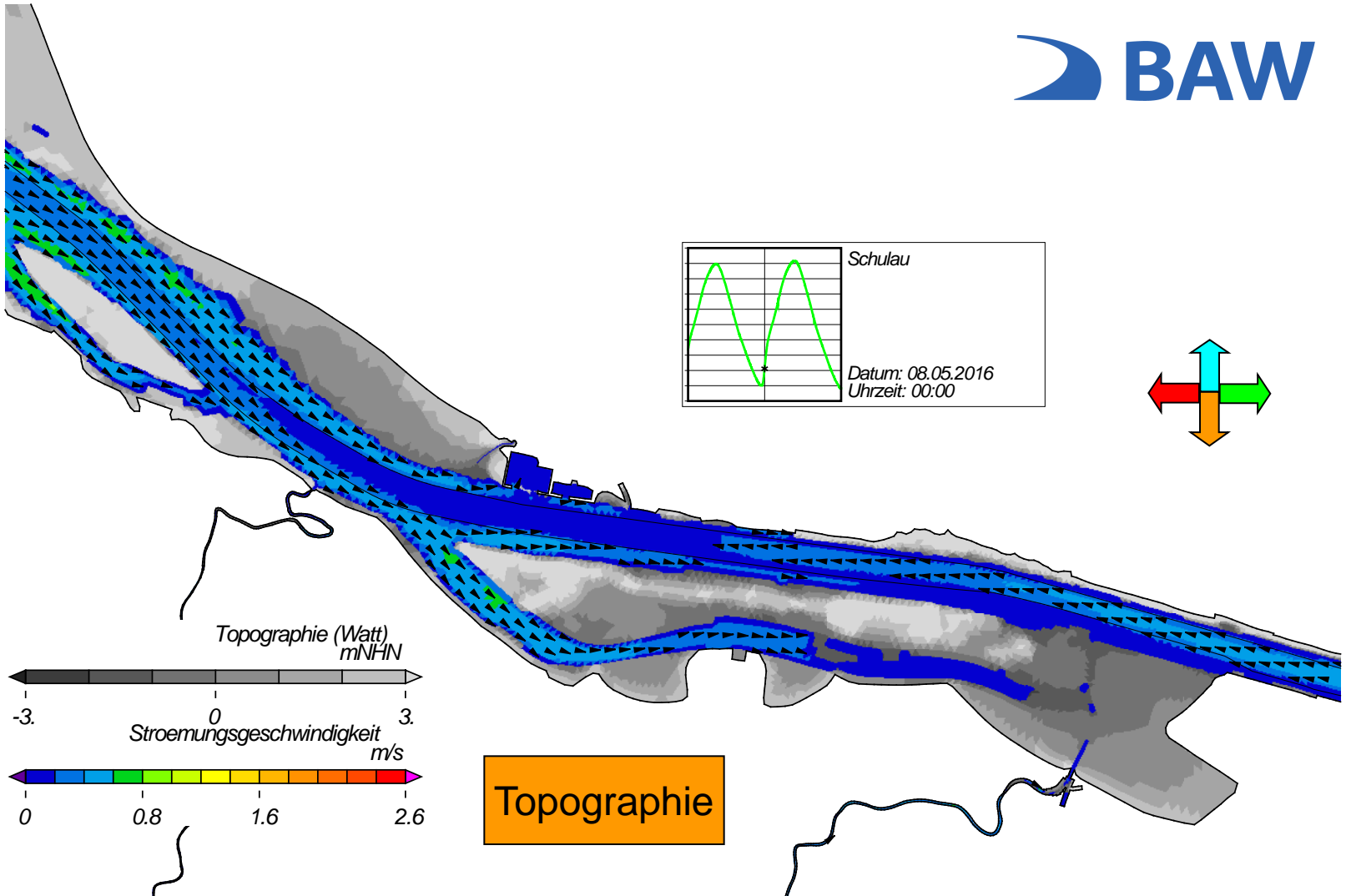
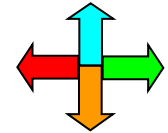
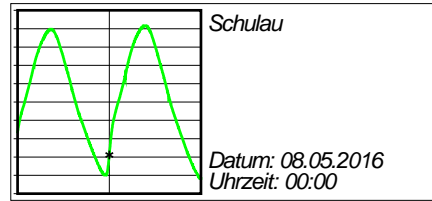
Springtide - Stroemungsgeschwindigkeit



Topographie

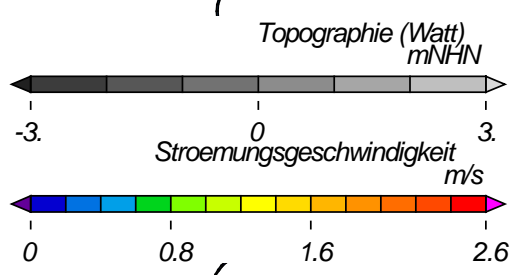
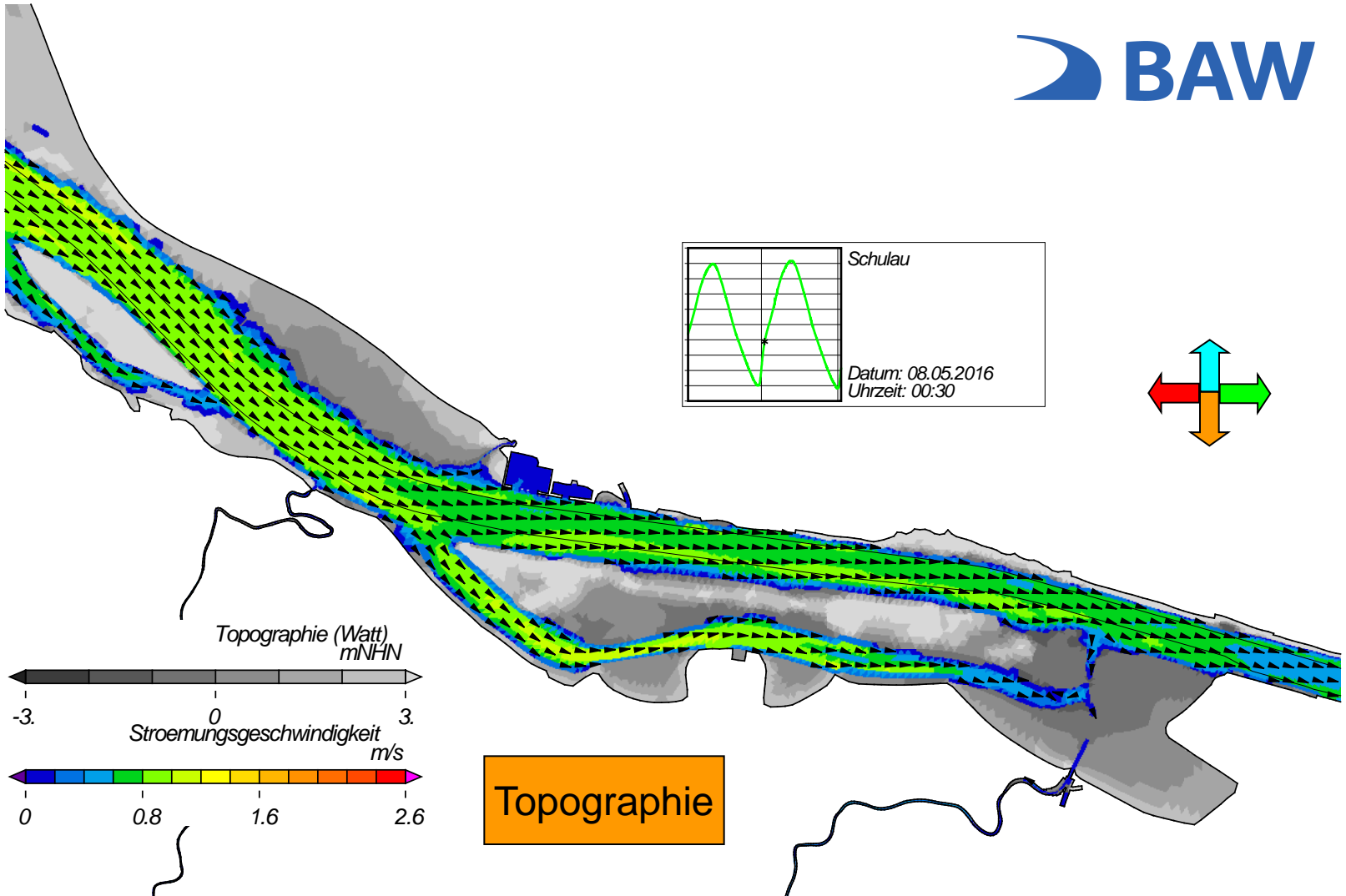
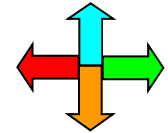
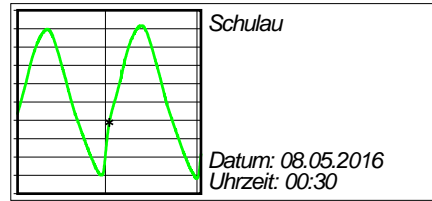
USER: BAW-AK (Referat K3) FILE: hviev2d0036.cgm

Springtide - Stroemungsgeschwindigkeit



USER: BAW-AK (Referat K3) FILE: hvlew2d0037.cgm

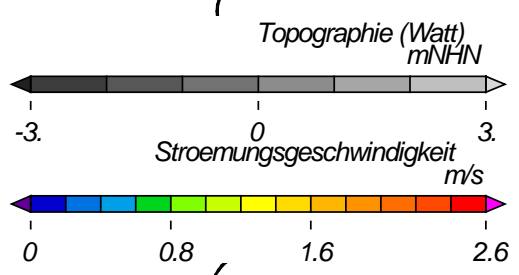
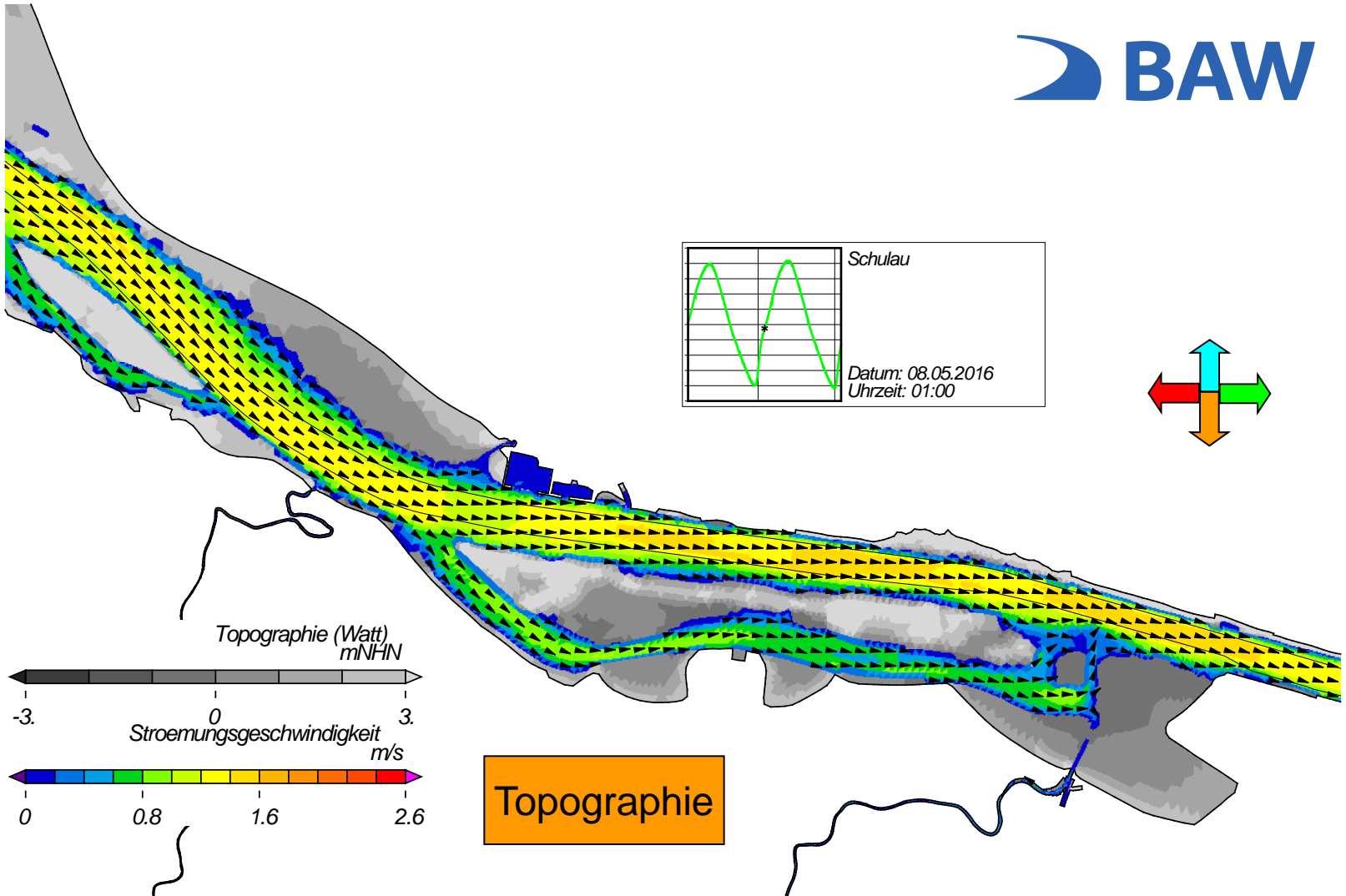
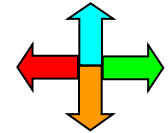
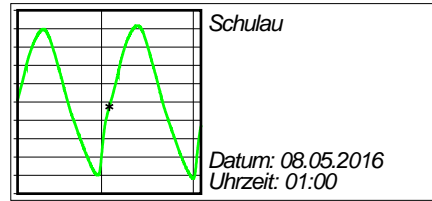
Springtide - Stroemungsgeschwindigkeit



Topographie

USER: BAW-AK (Referat K3) FILE: hview2d0038.cgm

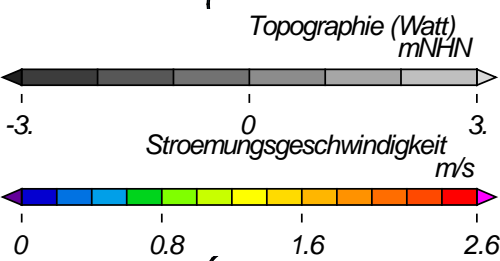
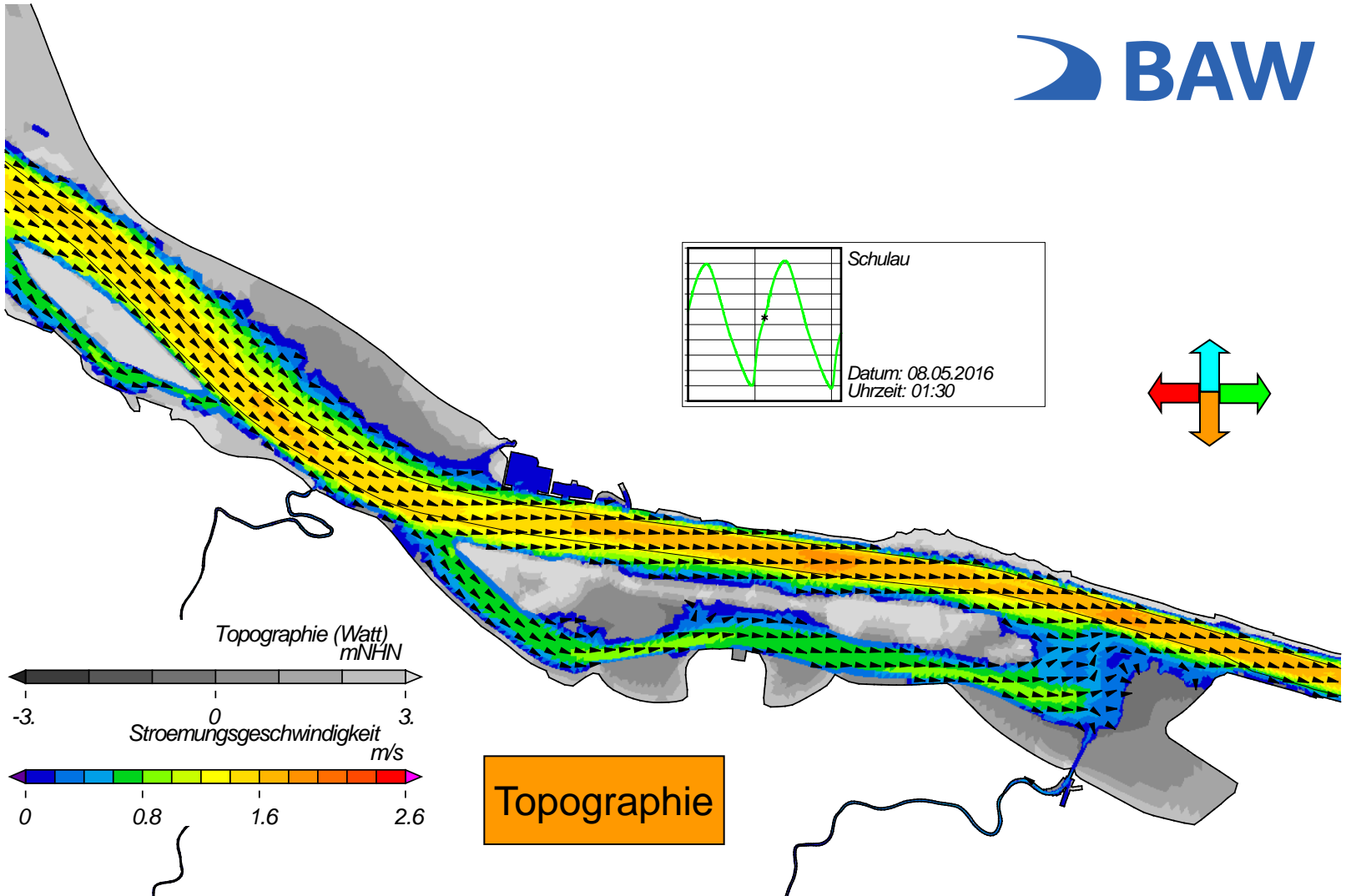
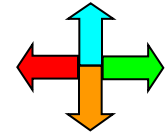
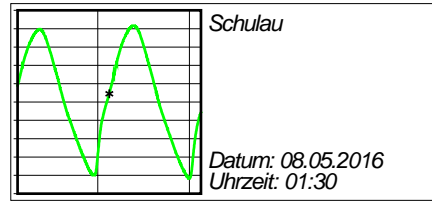
Springtide - Stroemungsgeschwindigkeit



Topographie

USER: BAW-AK (Referat K3) FILE: hvview2d0039.cgm

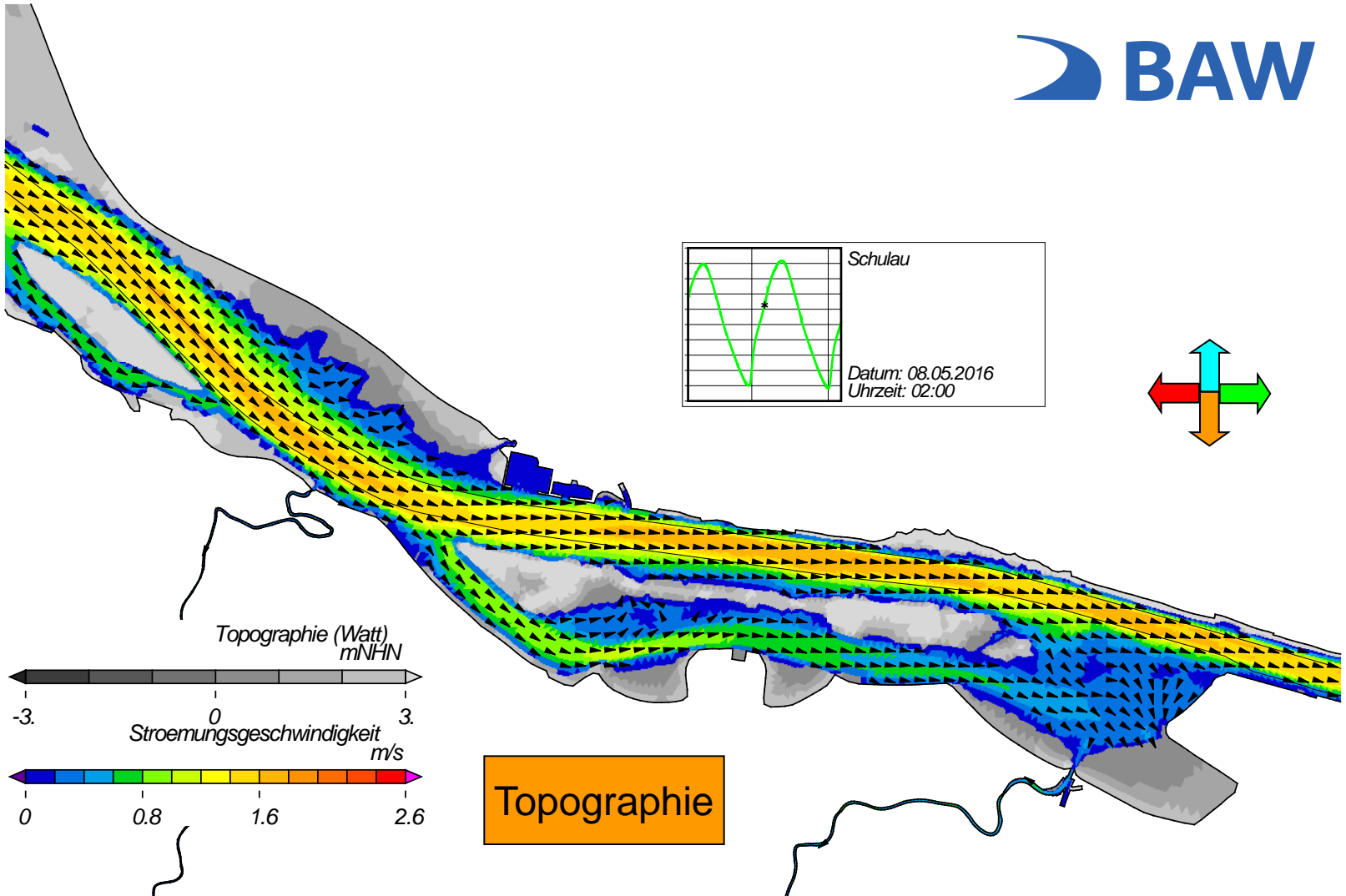
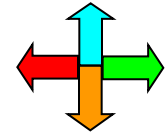
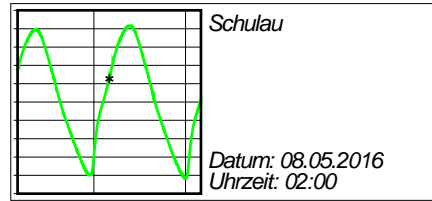
Springtide - Stroemungsgeschwindigkeit



Topographie

USER: BAW-AK (Referat K3) FILE: hvview2d0040.cgm

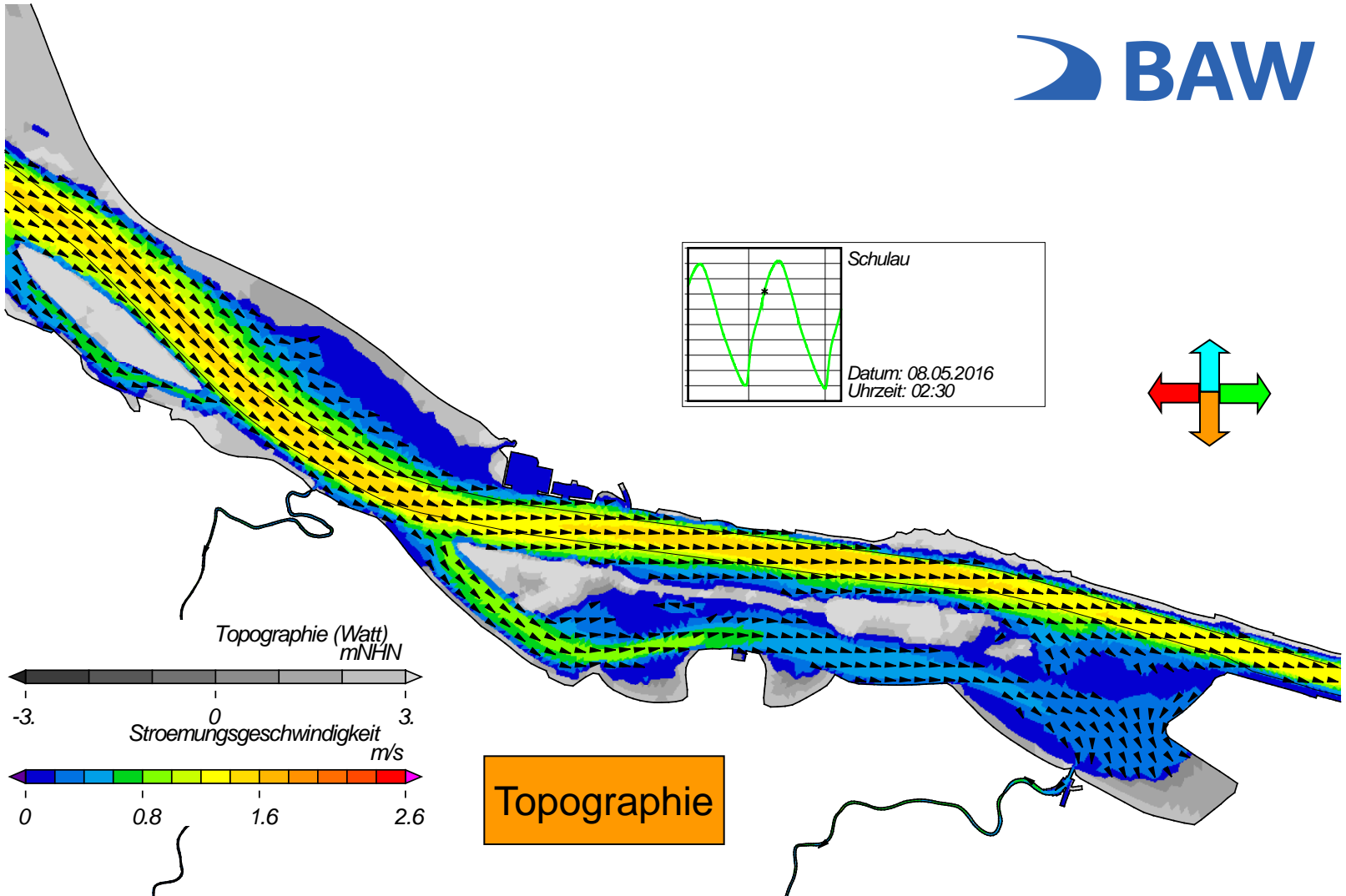
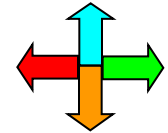
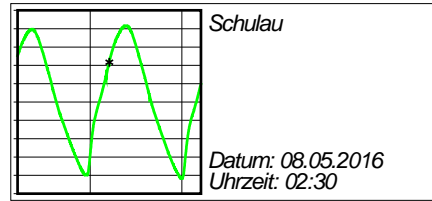
Springtide - Stroemungsgeschwindigkeit



Topographie

USER: BAW-AK (Referat K3) FILE: hvierw2d0041.cgm

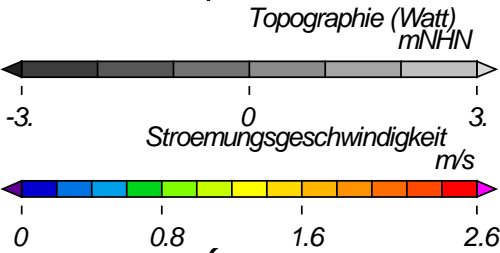
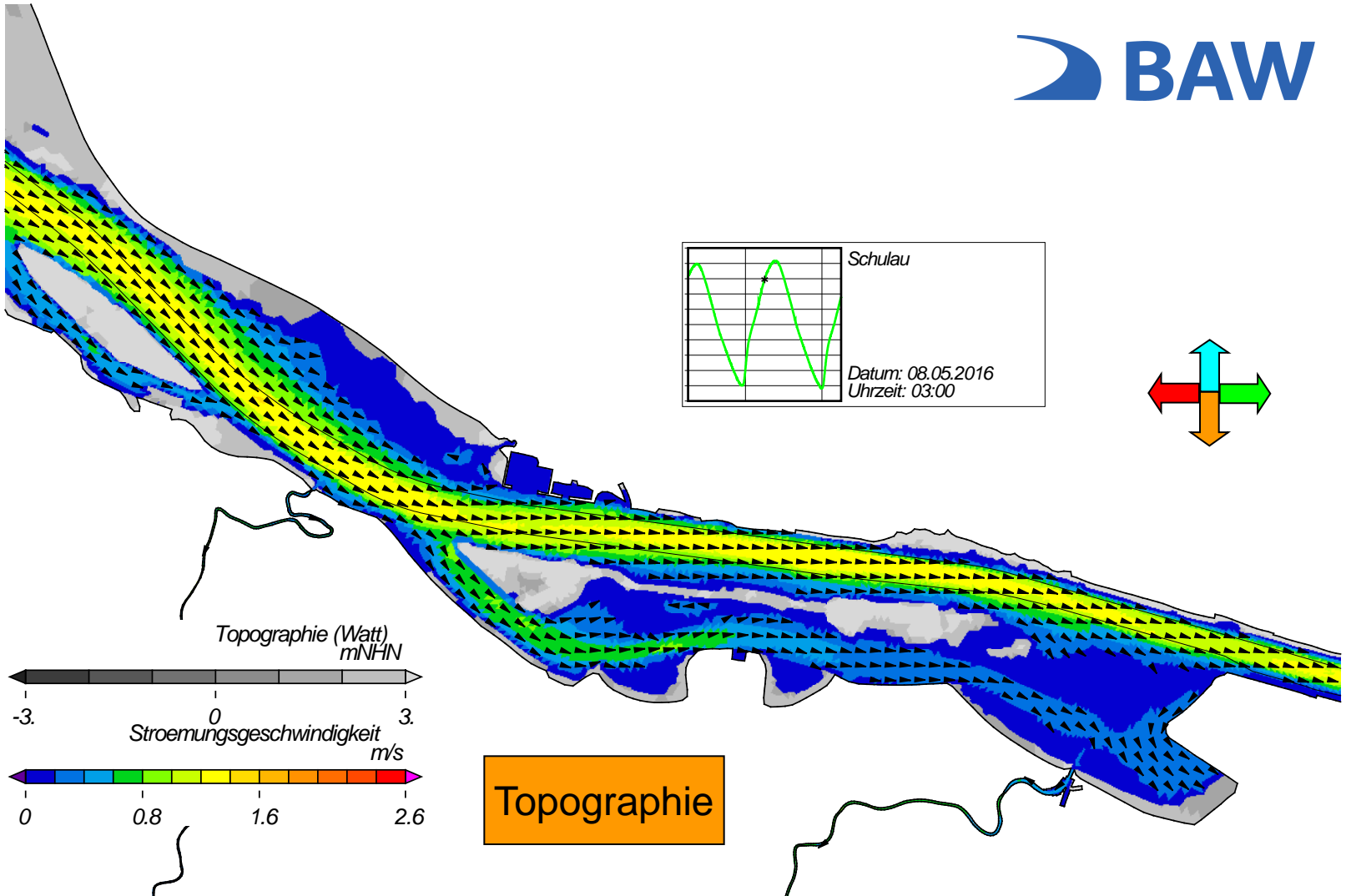
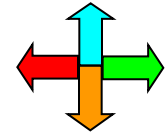
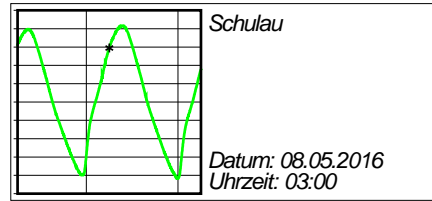
Springtide - Stroemungsgeschwindigkeit



Topographie

USER: BAW-AK (Referat K3) FILE: hvview2d0042.cgm

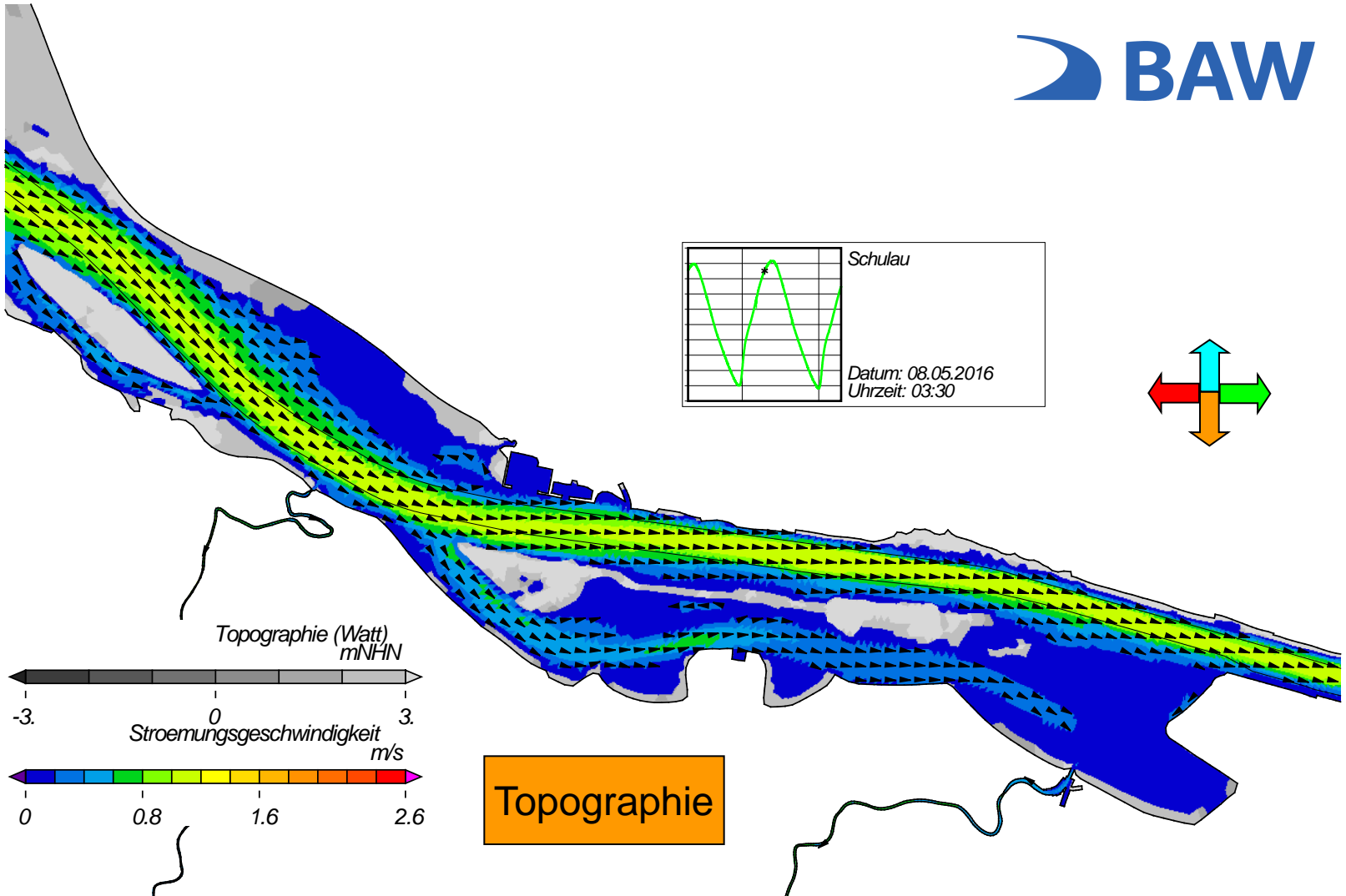
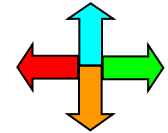
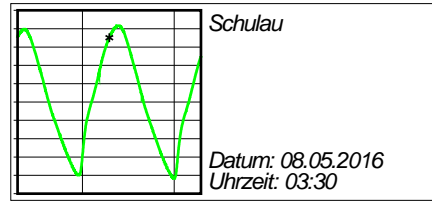
Springtide - Stroemungsgeschwindigkeit



Topographie

USER: BAW-AK (Referat K3) FILE: hvview2d0043.cgm

Springtide - Stroemungsgeschwindigkeit

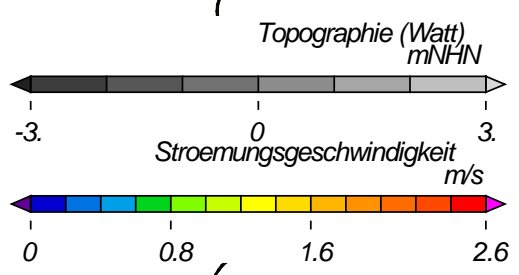
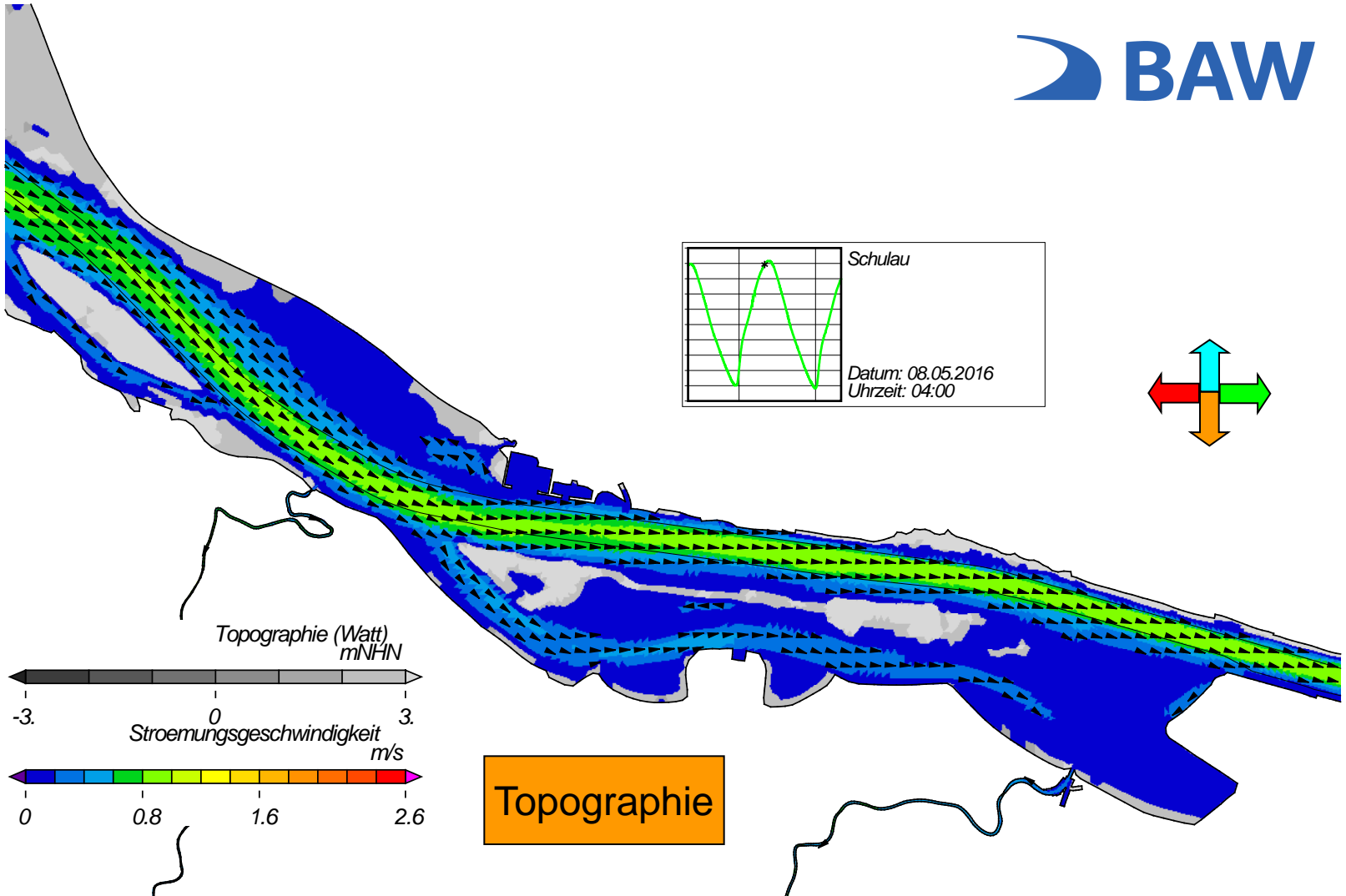
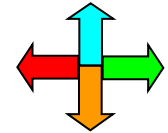
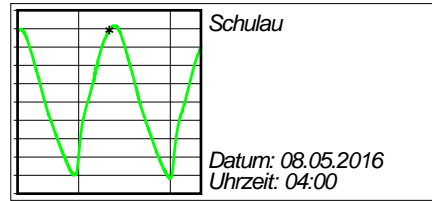


Topographie (Watt)
mNHN



USER: BAW-AK (Referat K3) FILE: hvview2d0044.cgm

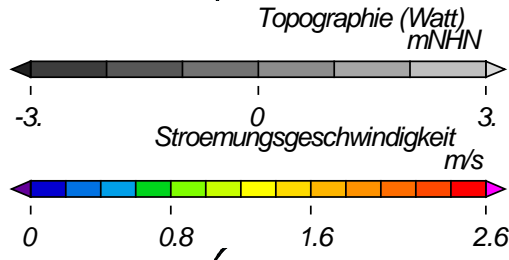
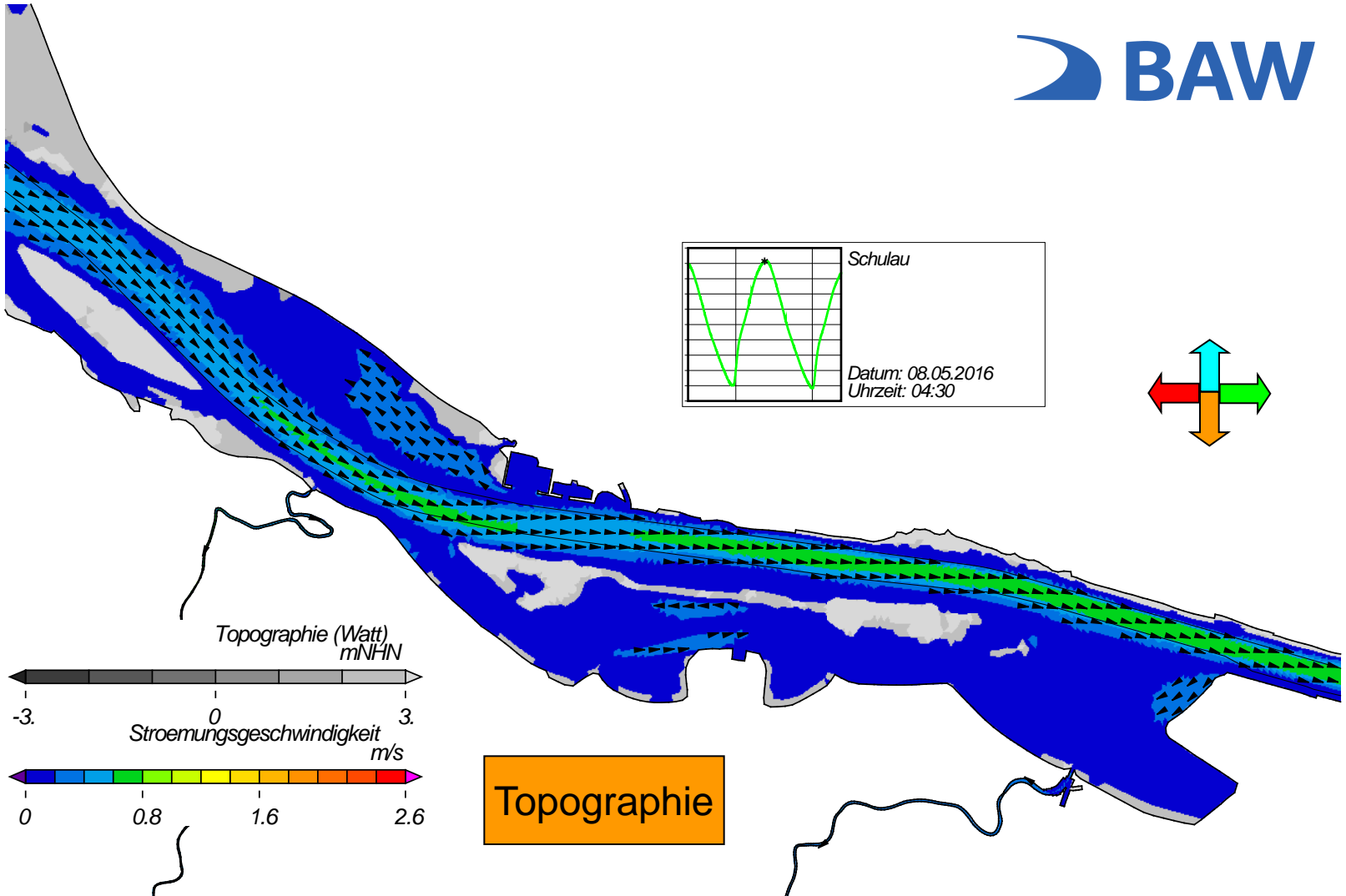
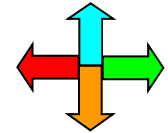
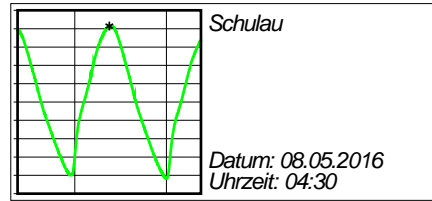
Springtide - Stroemungsgeschwindigkeit



Topographie

USER: BAW-AK (Referat K3) FILE: hview2d0045.cgm

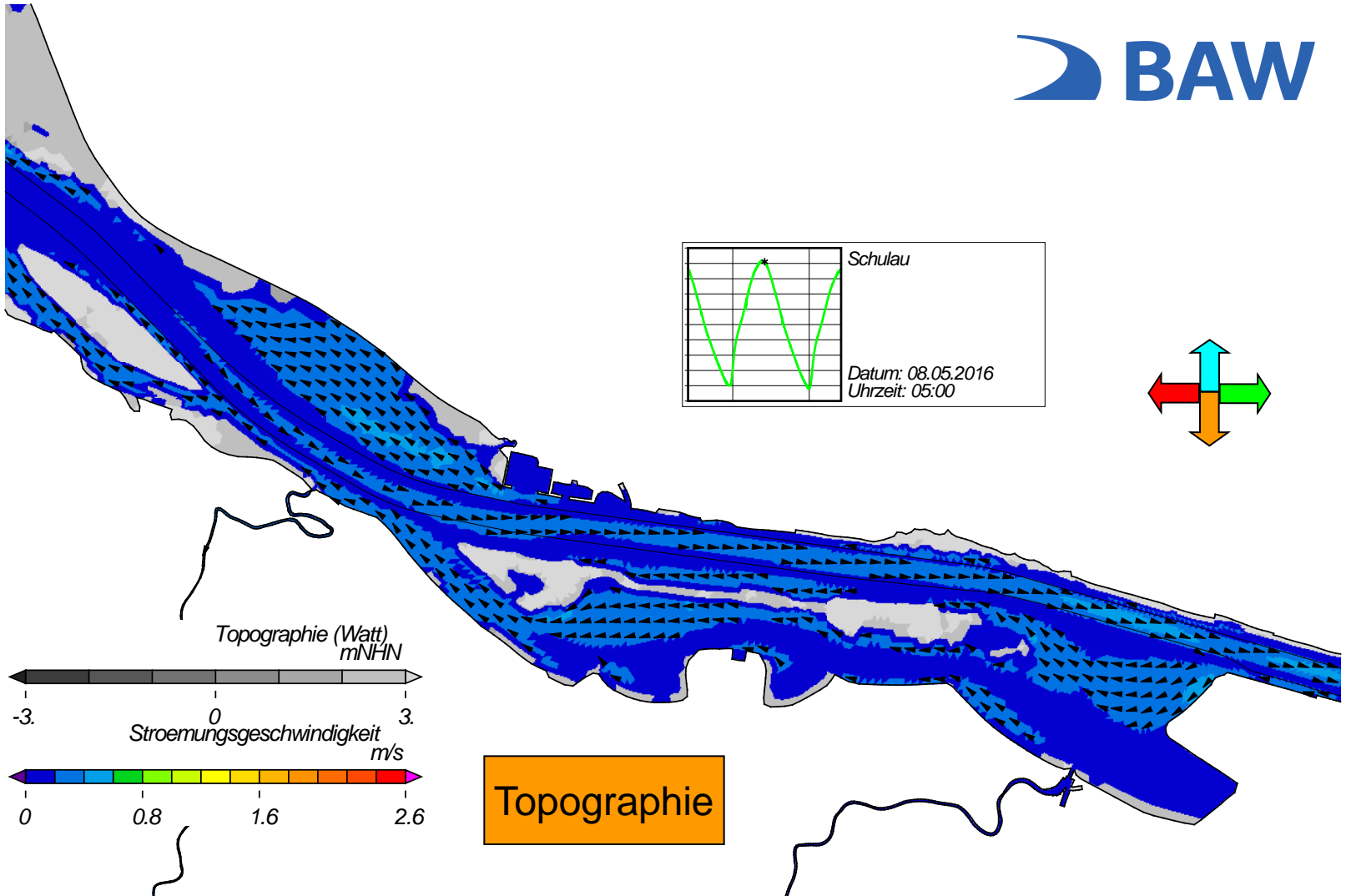
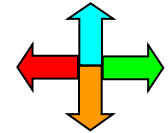
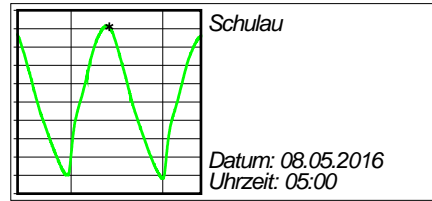
Springtide - Stroemungsgeschwindigkeit



Topographie

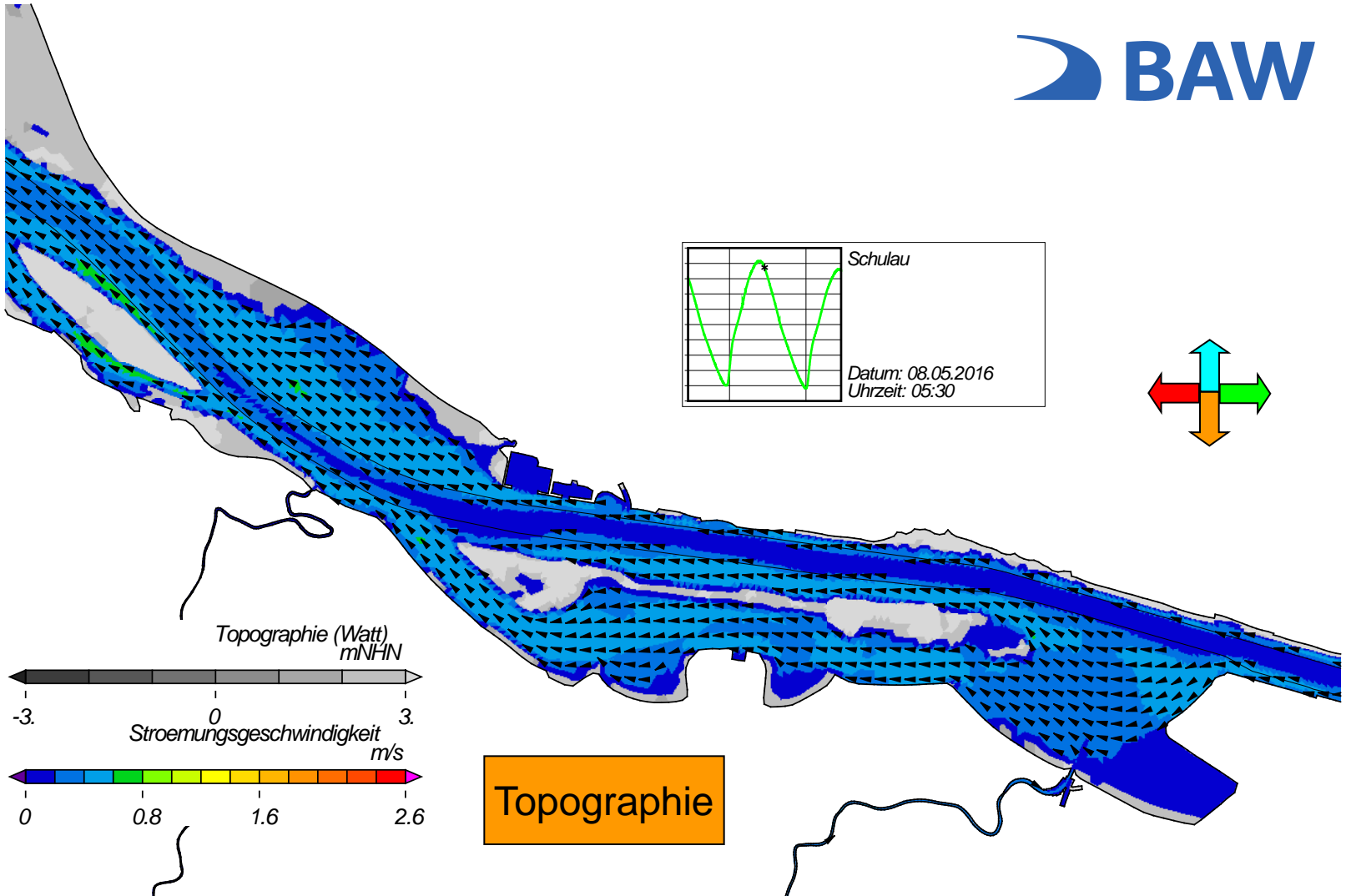
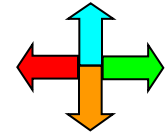
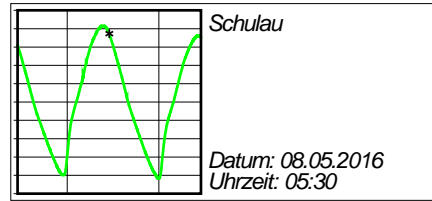
USER: BAW-AK (Referat K3) FILE: hview2d0046.cgm

Springtide - Stroemungsgeschwindigkeit



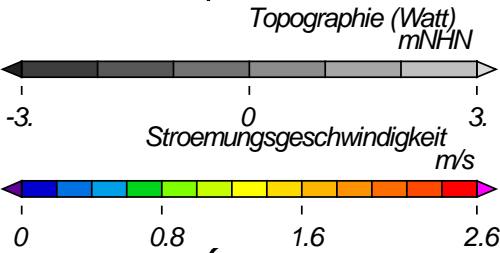
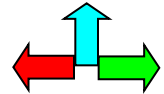
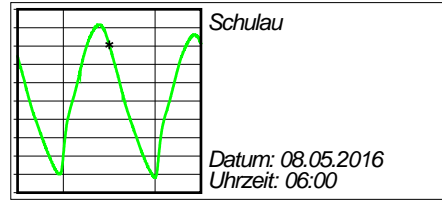
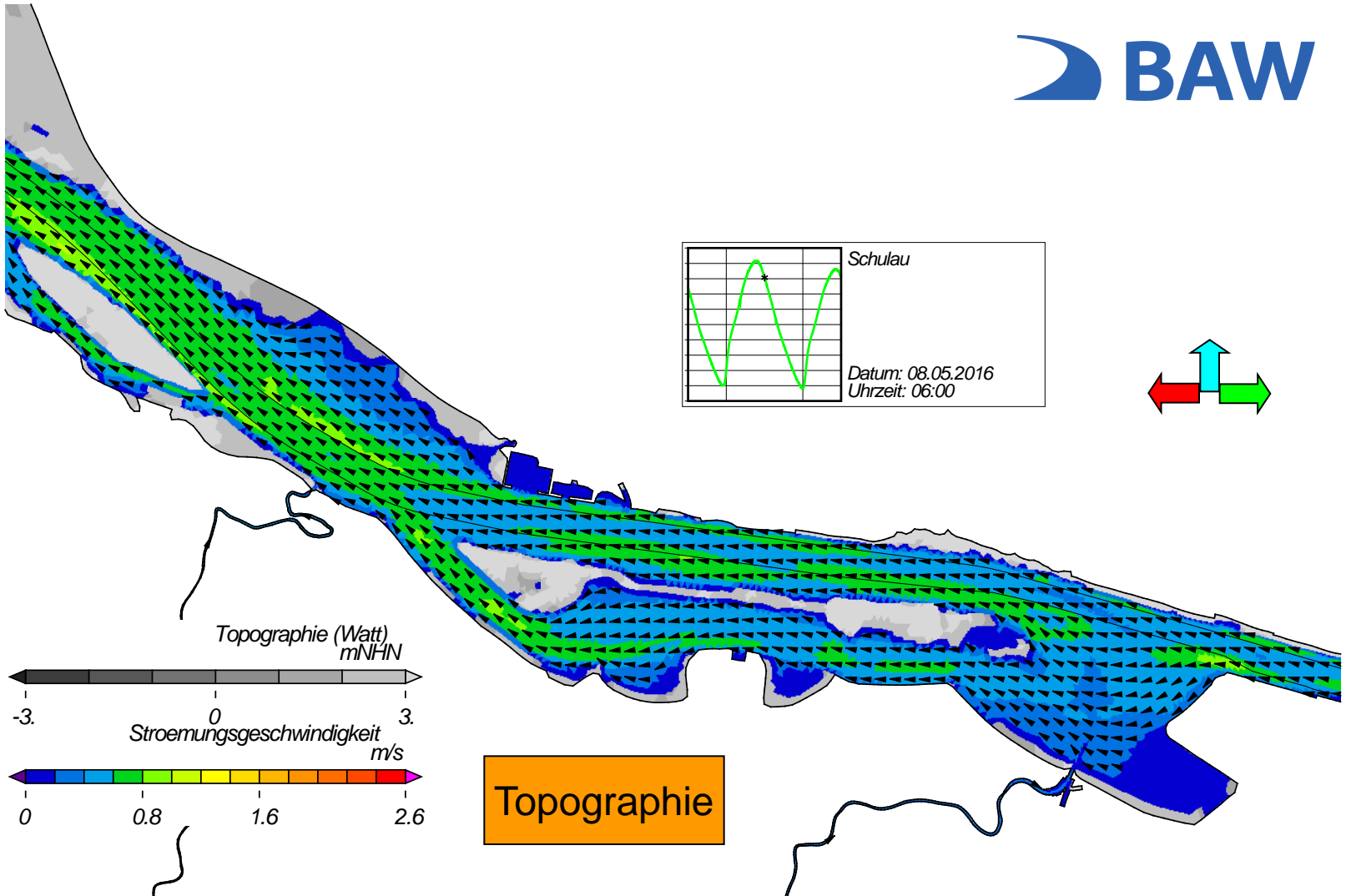
USER: BAW-AK (Referat K3) FILE: hview2d0047.cgm

Springtide - Stroemungsgeschwindigkeit



USER: BAW-AK (Referat K3) FILE: hview2d0048.cgm

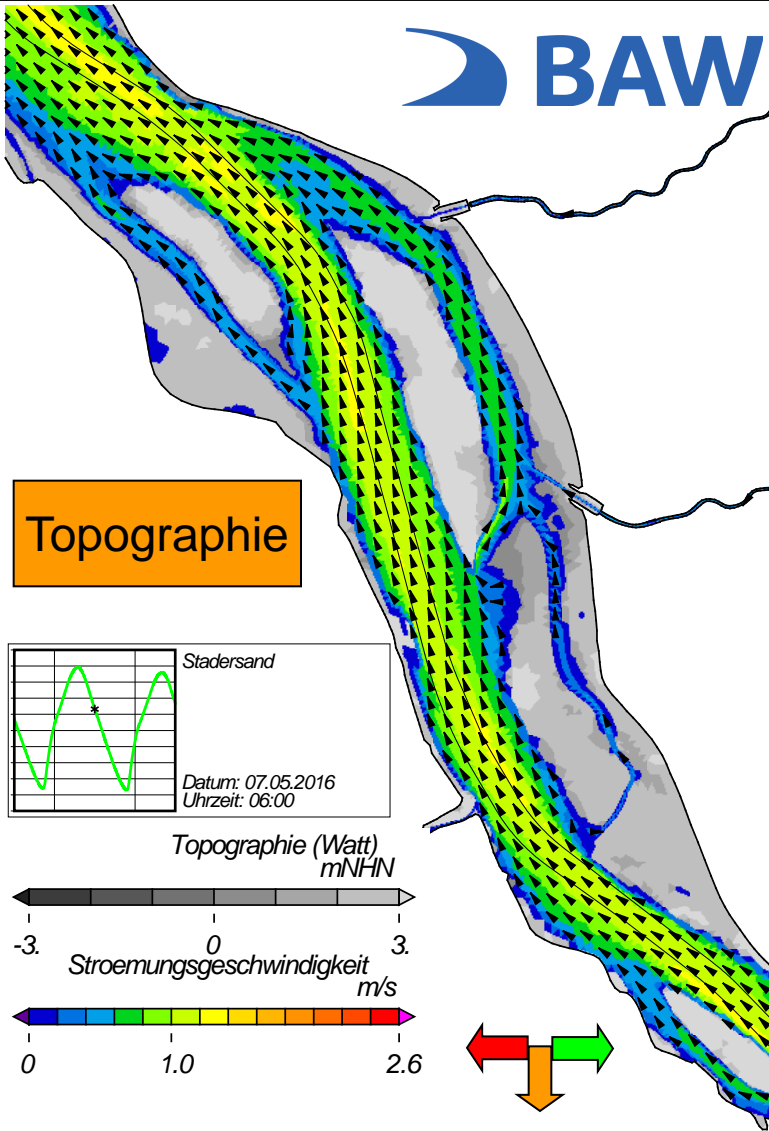
Springtide - Stroemungsgeschwindigkeit



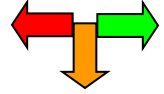
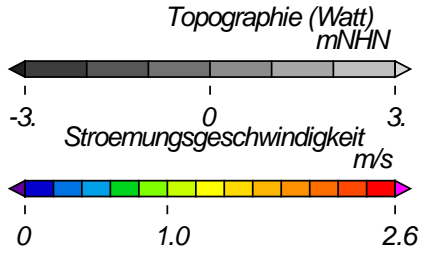
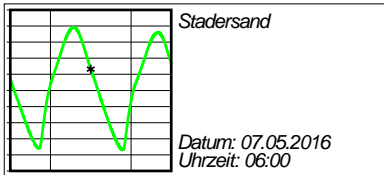
Topographie

USER: BAW-AK (Referat K3) FILE: hview2d0001.cgm

Springtide - Stroemungsgeschwindigkeit



Topographie

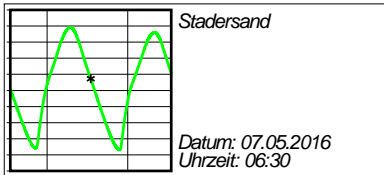


USER: BAW-AK (Referat K3) FILE: nview2d0001.cgm

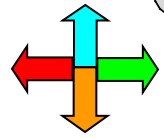
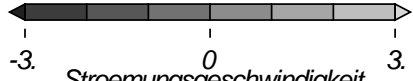
Springtide - Stroemungsgeschwindigkeit



Topographie

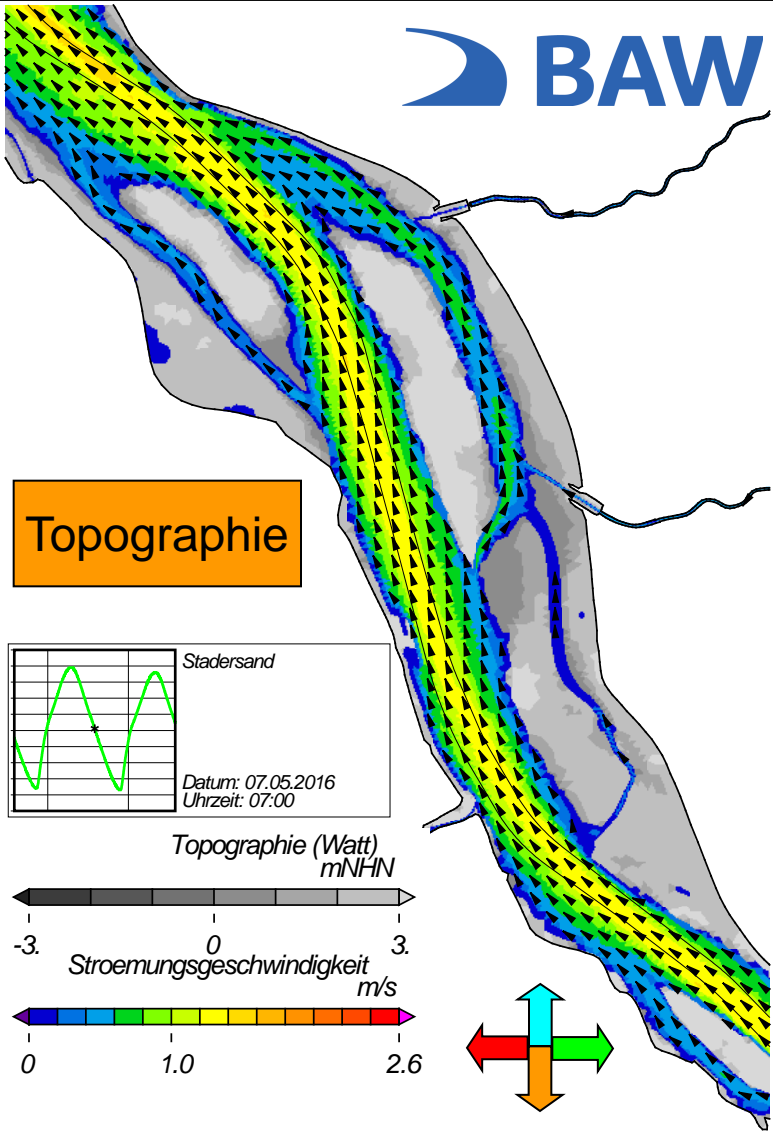


Topographie (Watt)
mNHN

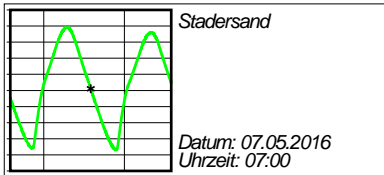


USER: BAW-AK (Referat K3) FILE: nviewz0002.cgm

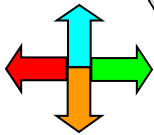
Springtide - Stroemungsgeschwindigkeit



Topographie



Topographie (Watt)
mNHN

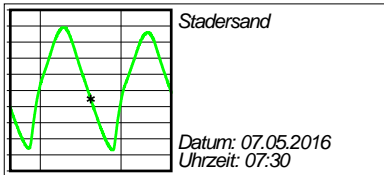


USER: BAW-AK (Referat K3) FILE: nviewz0003.cgm

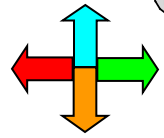
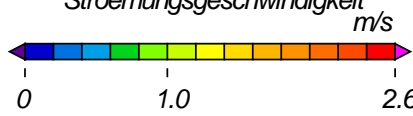
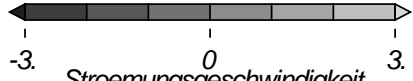
Springtide - Stroemungsgeschwindigkeit



Topographie

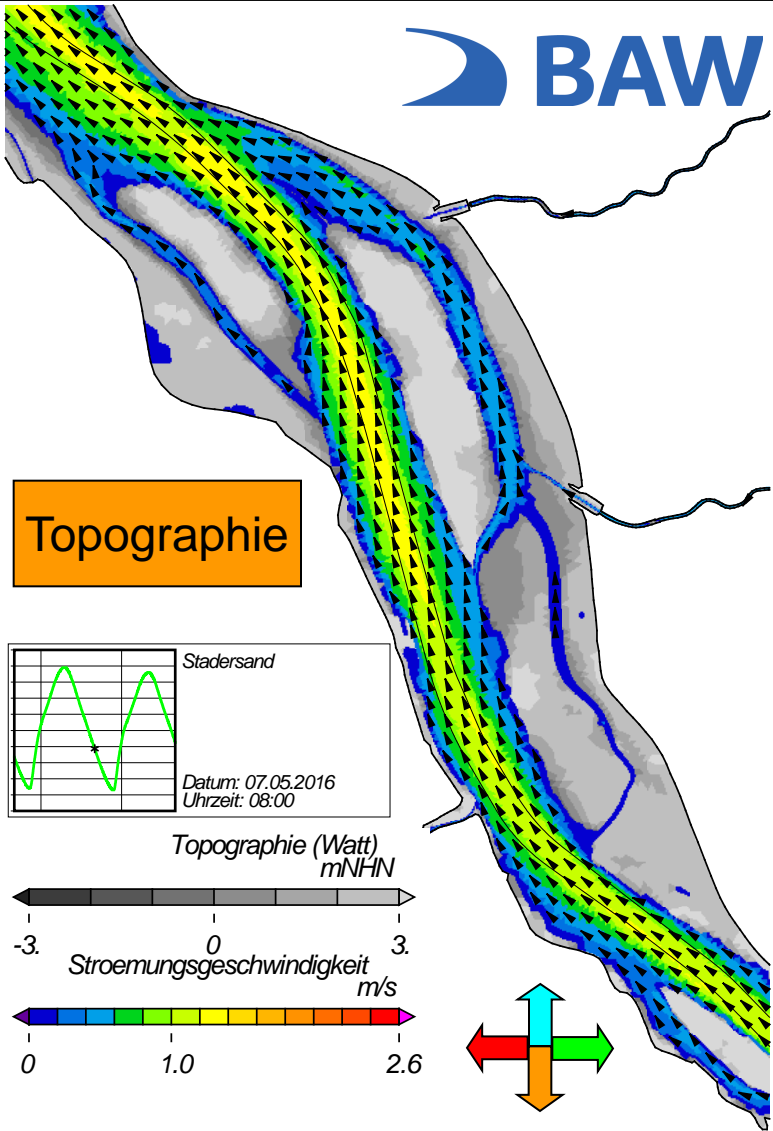


Topographie (Watt)
mNHN

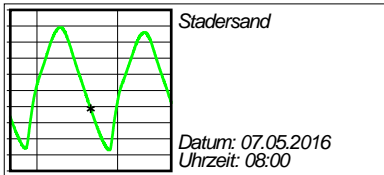


USER: BAW-AK (Referat K3) FILE: nviewz0004.cgm

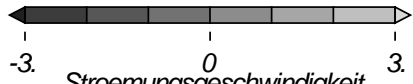
Springtide - Stroemungsgeschwindigkeit



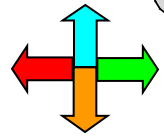
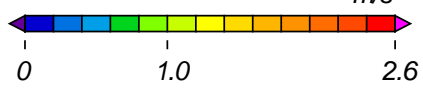
Topographie



Topographie (Watt)
mNHN

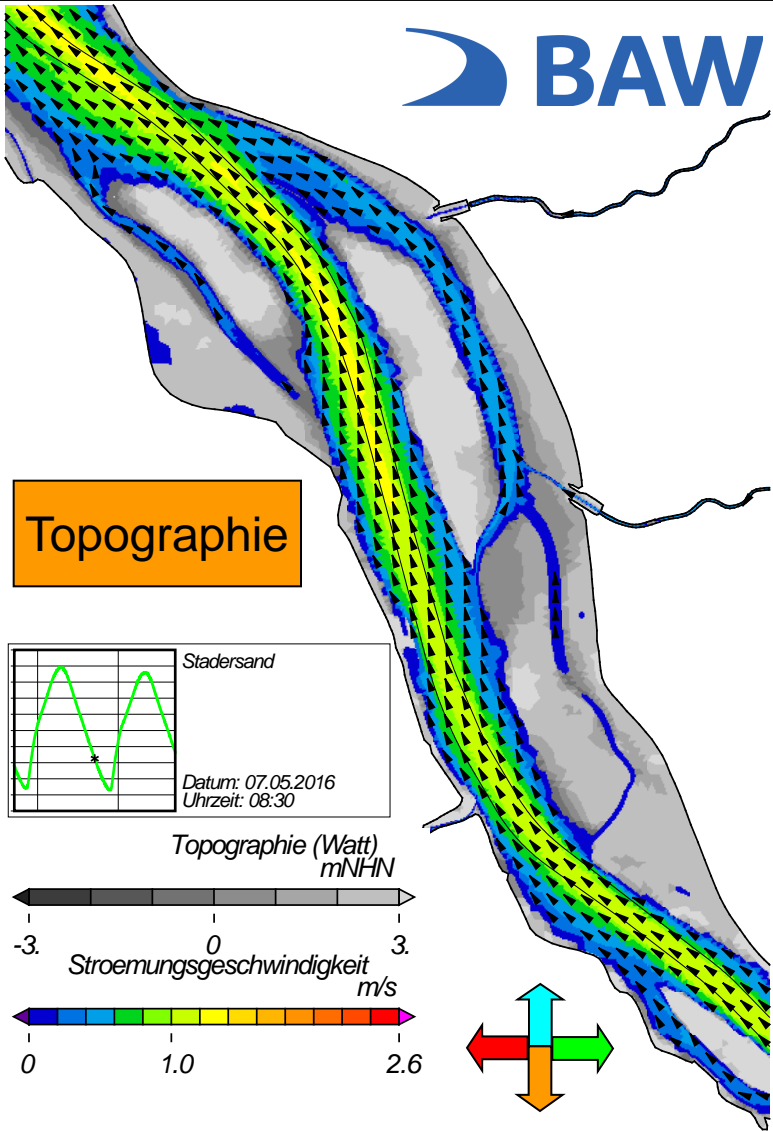


Stroemungsgeschwindigkeit
m/s

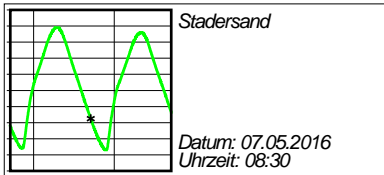


USER: BAW-AK (Referat K3) FILE: nviewz0005.cgm

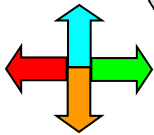
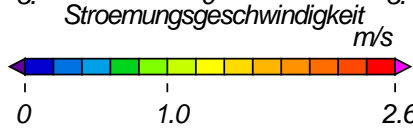
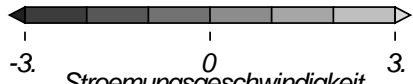
Springtide - Stroemungsgeschwindigkeit



Topographie



Topographie (Watt)
mNHN

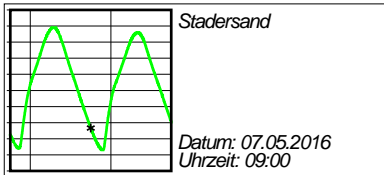


USER: BAW-AK (Referat K3) FILE: nview2d0006.cgm

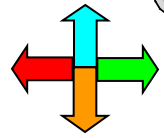
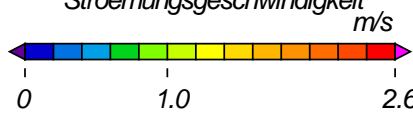
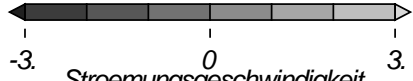
Springtide - Stroemungsgeschwindigkeit



Topographie

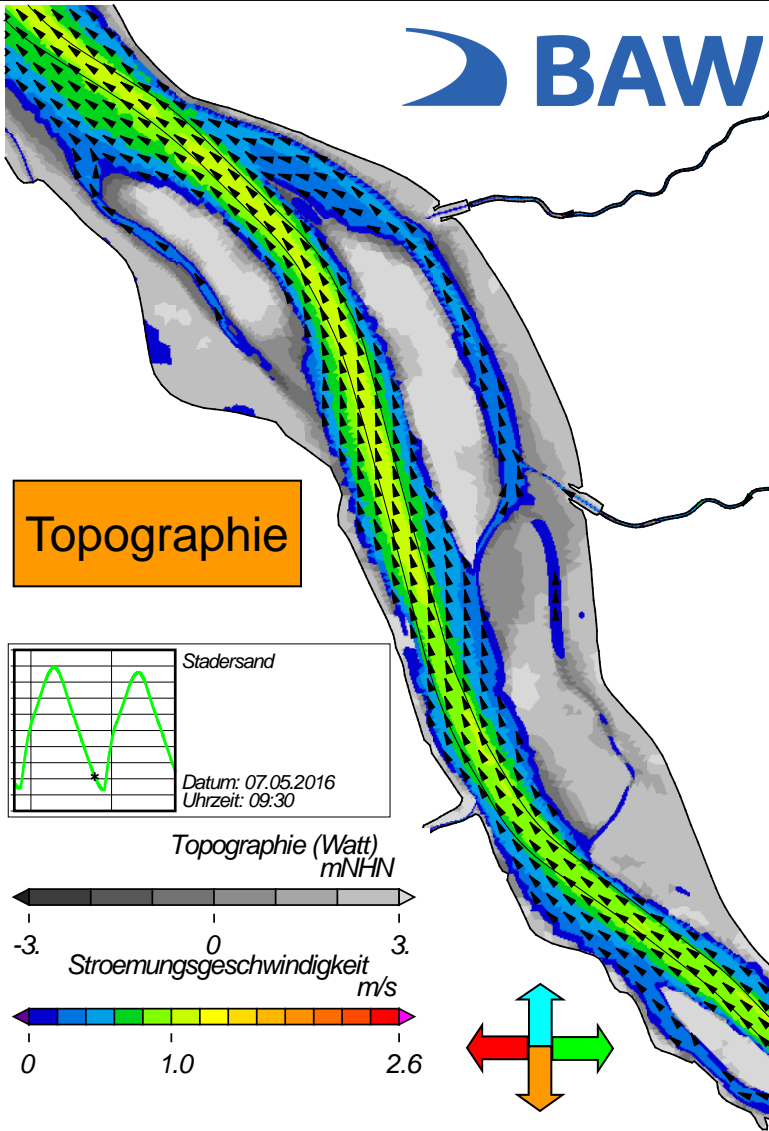


Topographie (Watt)
mNHN

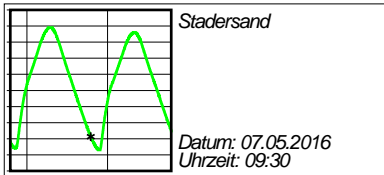


USER: BAW-AK (Referat K3) FILE: nviewz0007.cgm

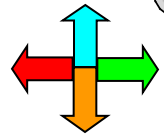
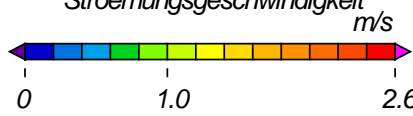
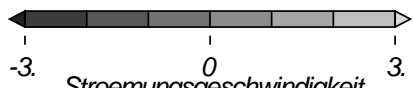
Springtide - Stroemungsgeschwindigkeit



Topographie

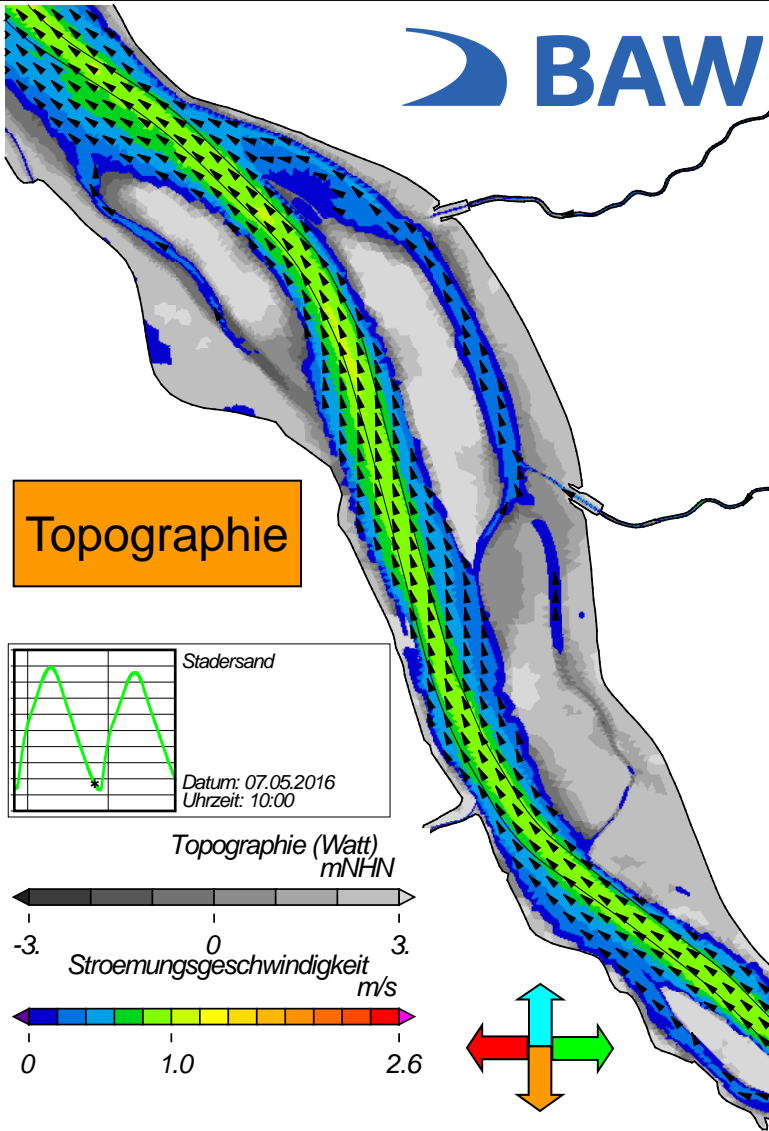


Topographie (Watt)
mNHN

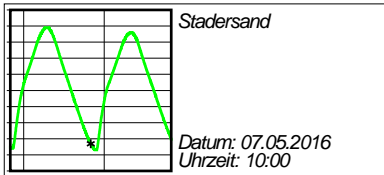


USER: BAW-AK (Referat K3) FILE: nviewzq0008.cgm

Springtide - Stroemungsgeschwindigkeit



Topographie

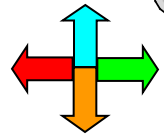
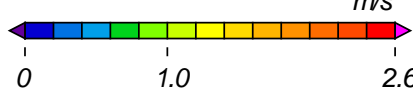


Stadersand
Datum: 07.05.2016
Uhrzeit: 10:00

Topographie (Watt)
mNHN

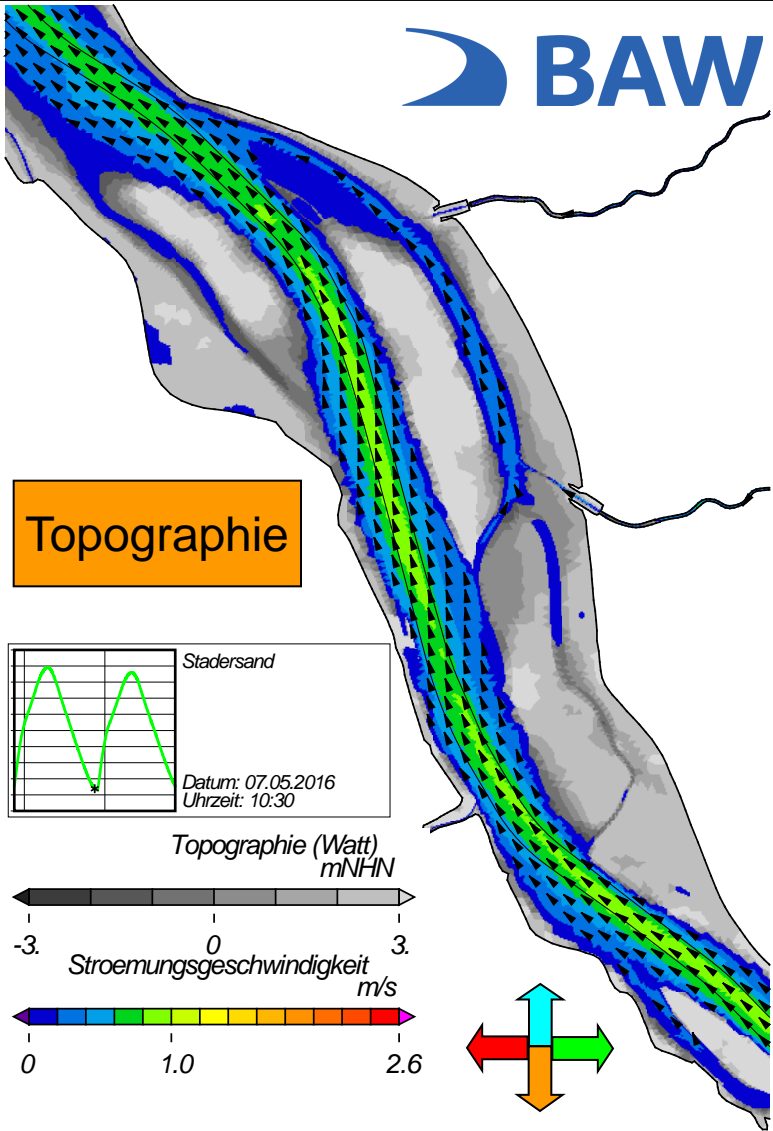


Stroemungsgeschwindigkeit
m/s

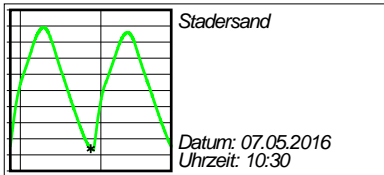


USER: BAW-AK (Referat K3) FILE: nviewz0009.cgm

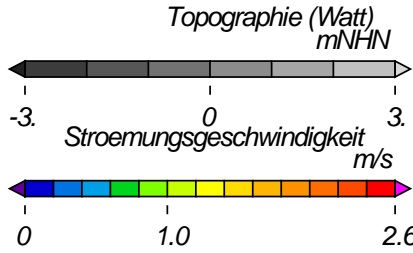
Springtide - Stroemungsgeschwindigkeit



Topographie

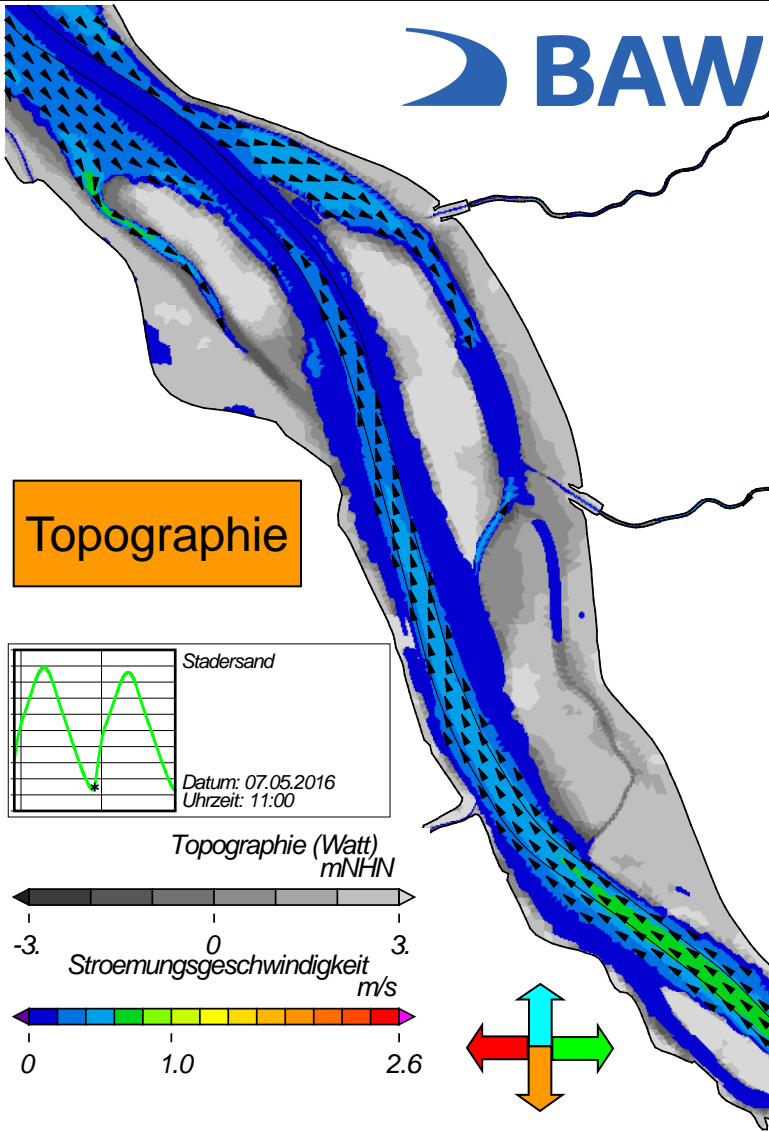


Stadersand
Datum: 07.05.2016
Uhrzeit: 10:30

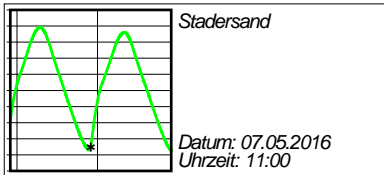


USER: BAW-AK (Referat K3) FILE: nview2d0010.cgm

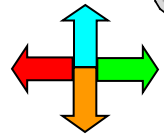
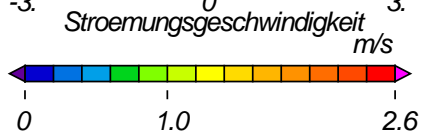
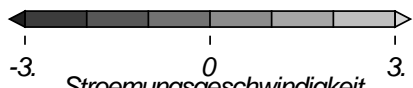
Springtide - Stroemungsgeschwindigkeit



Topographie

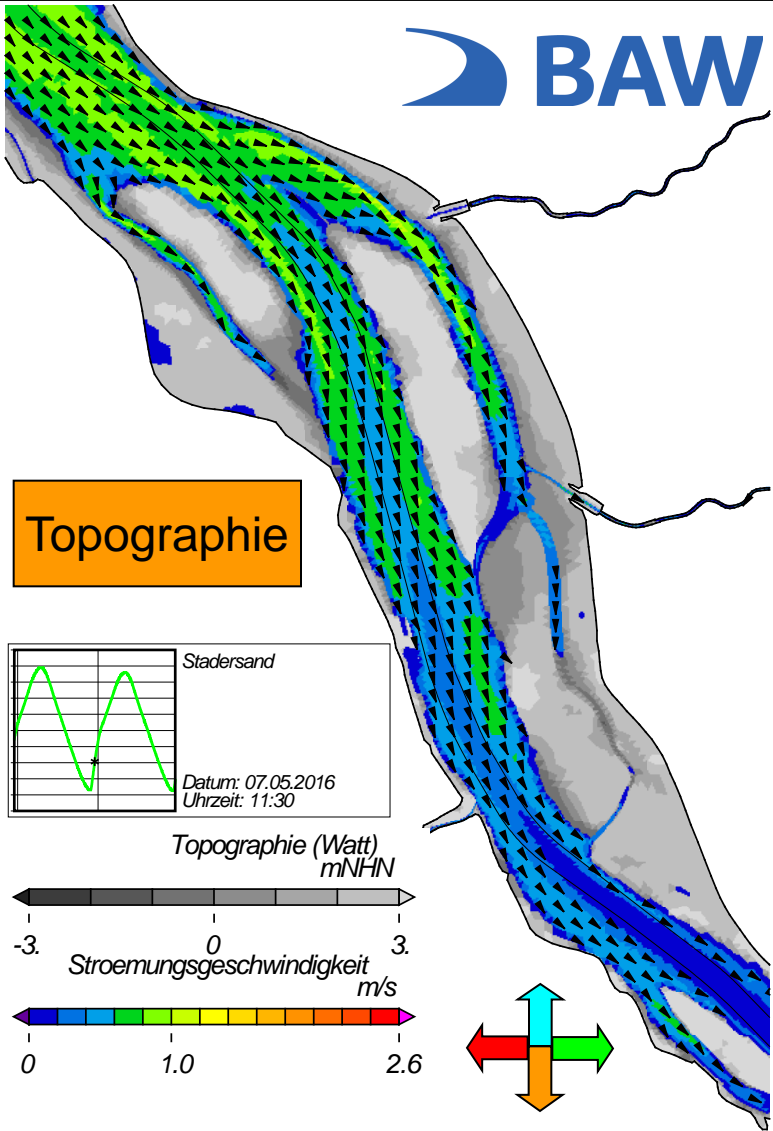


Topographie (Watt)
mNHN

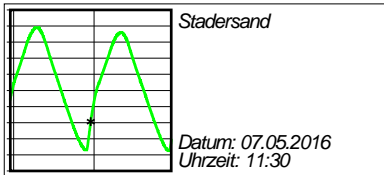


USER: BAW-AK (Referat K3) FILE: nview2d0011.cgm

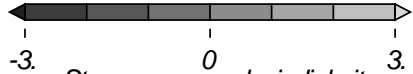
Springtide - Stroemungsgeschwindigkeit



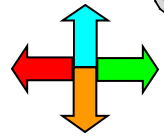
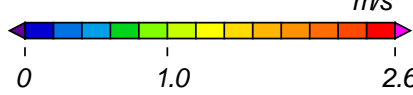
Topographie



Topographie (Watt)
mNHN

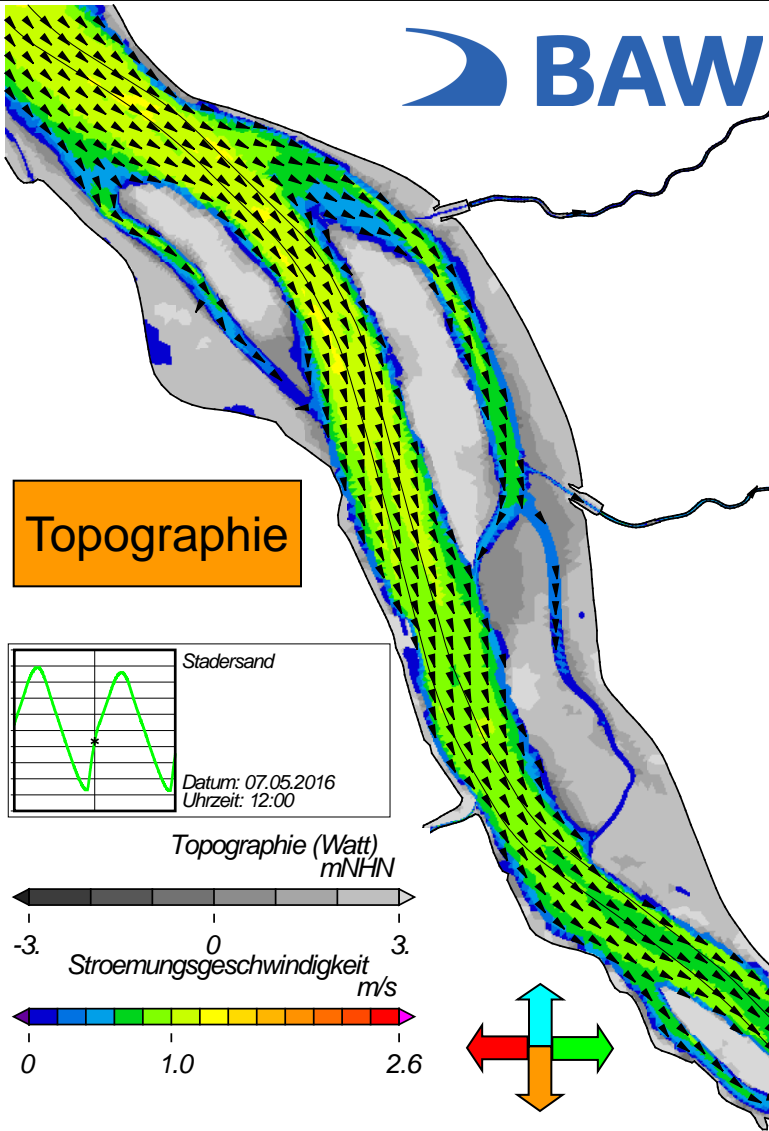


Stroemungsgeschwindigkeit
m/s

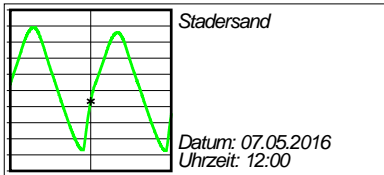


USER: BAW-AK (Referat K3) FILE: nview2d0012.cgm

Springtide - Stroemungsgeschwindigkeit



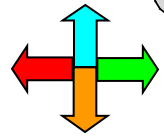
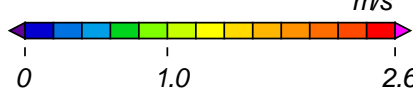
Topographie



Topographie (Watt)
mNHN

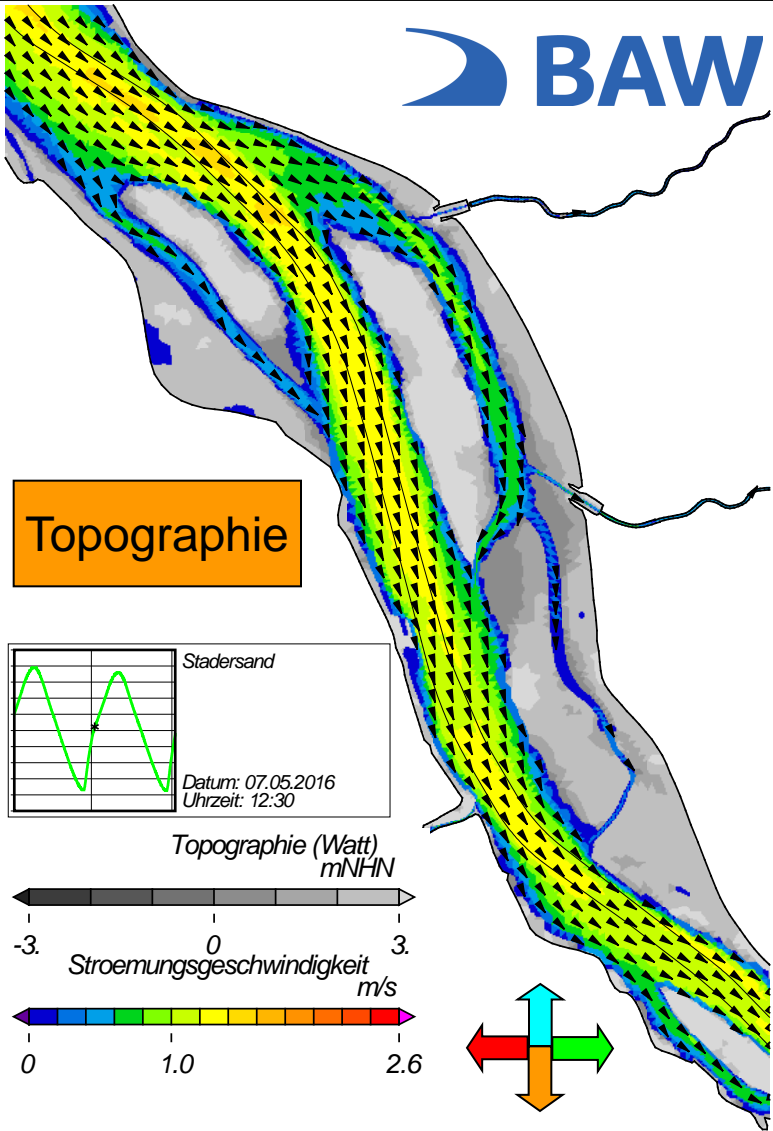


Stroemungsgeschwindigkeit
m/s

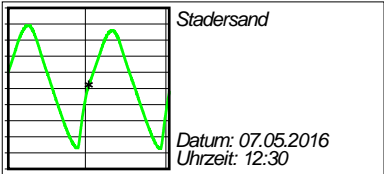


USER: BAW-AK (Referat K3) FILE: nview2d0013.cgm

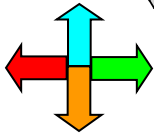
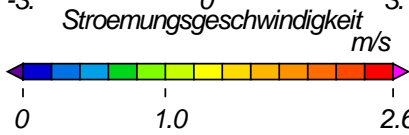
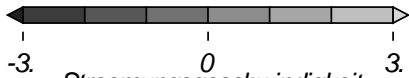
Springtide - Stroemungsgeschwindigkeit



Topographie

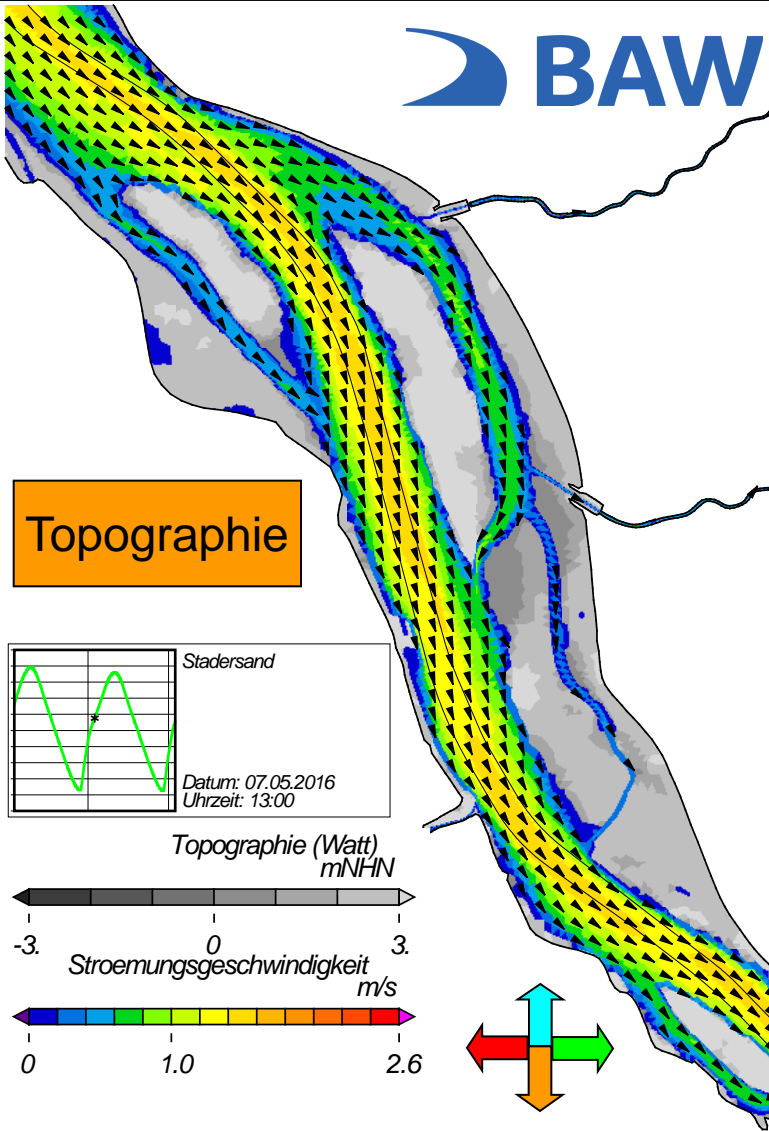


Topographie (Watt)
mNHN

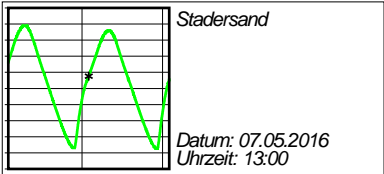


USER: BAW-AK (Referat K3) FILE: nview2d0014.cgm

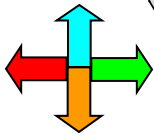

Springtide - Stroemungsgeschwindigkeit



Topographie

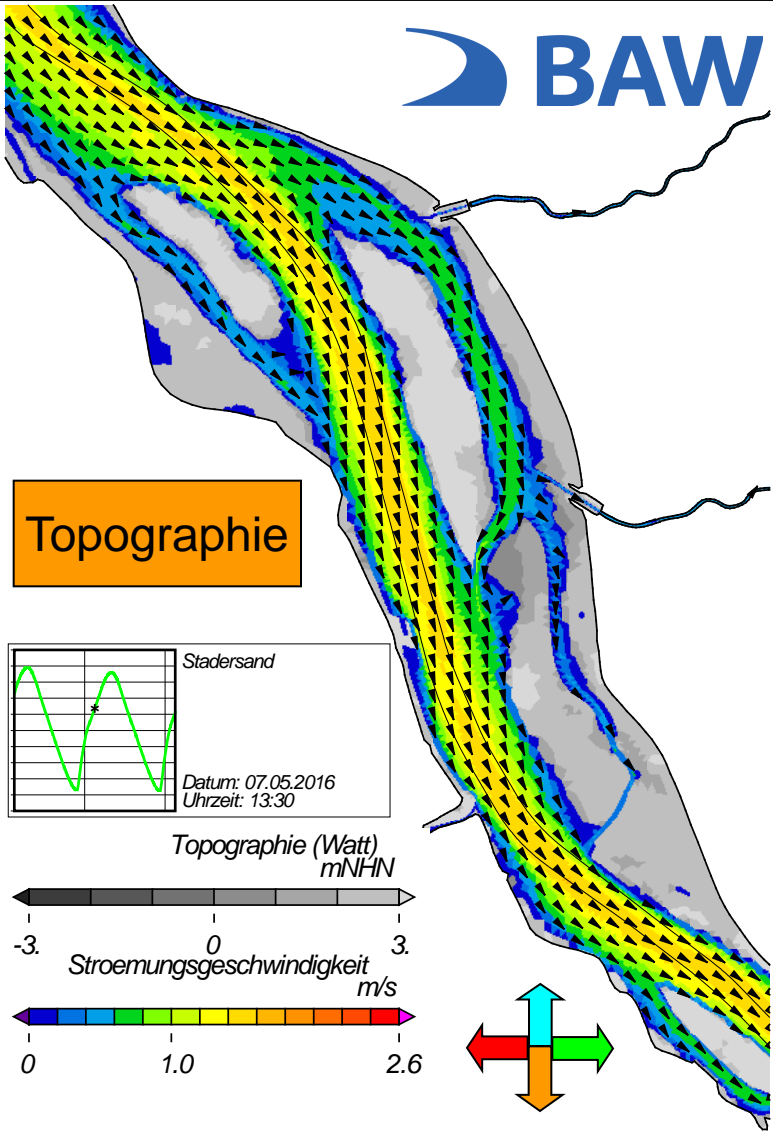


Topographie (Watt)
mNHN

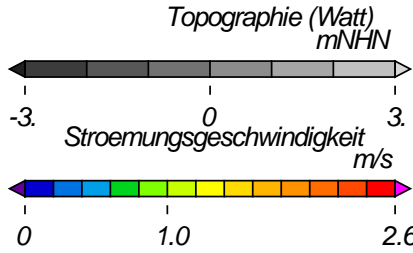
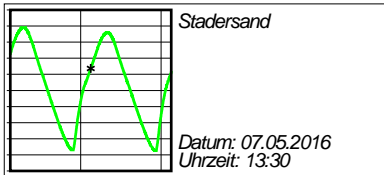


USER: BAW-AK (Referat K3) FILE: nview2d0015.cgm

Springtide - Stroemungsgeschwindigkeit



Topographie

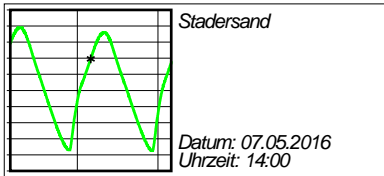


USER: BAW-AK (Referat K3) FILE: nview2d0016.cgm

Springtide - Stroemungsgeschwindigkeit



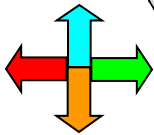
Topographie



Topographie (Watt)
mNHN

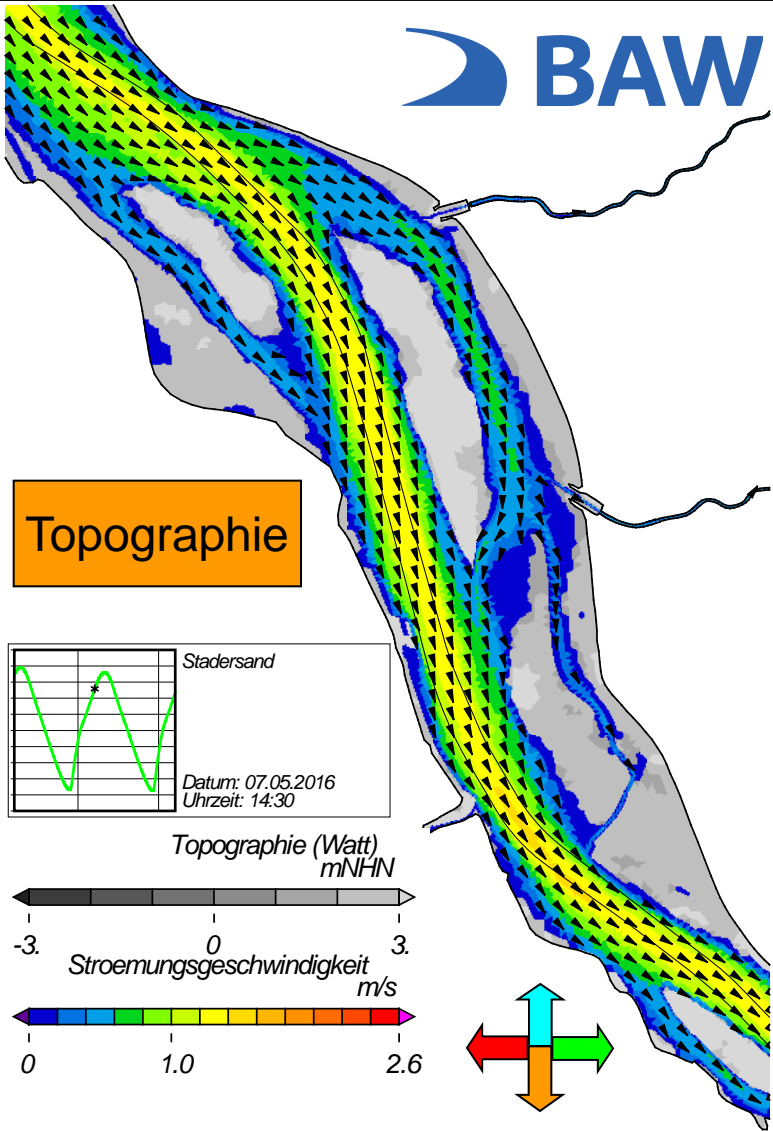


Stroemungsgeschwindigkeit
m/s

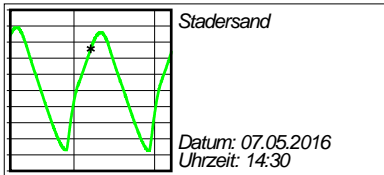


USER: BAW-AK (Referat K3) FILE: nview2d0017.cgm

Springtide - Stroemungsgeschwindigkeit



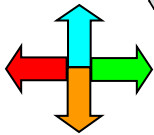
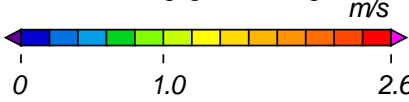
Topographie



Topographie (Watt)
mNHN

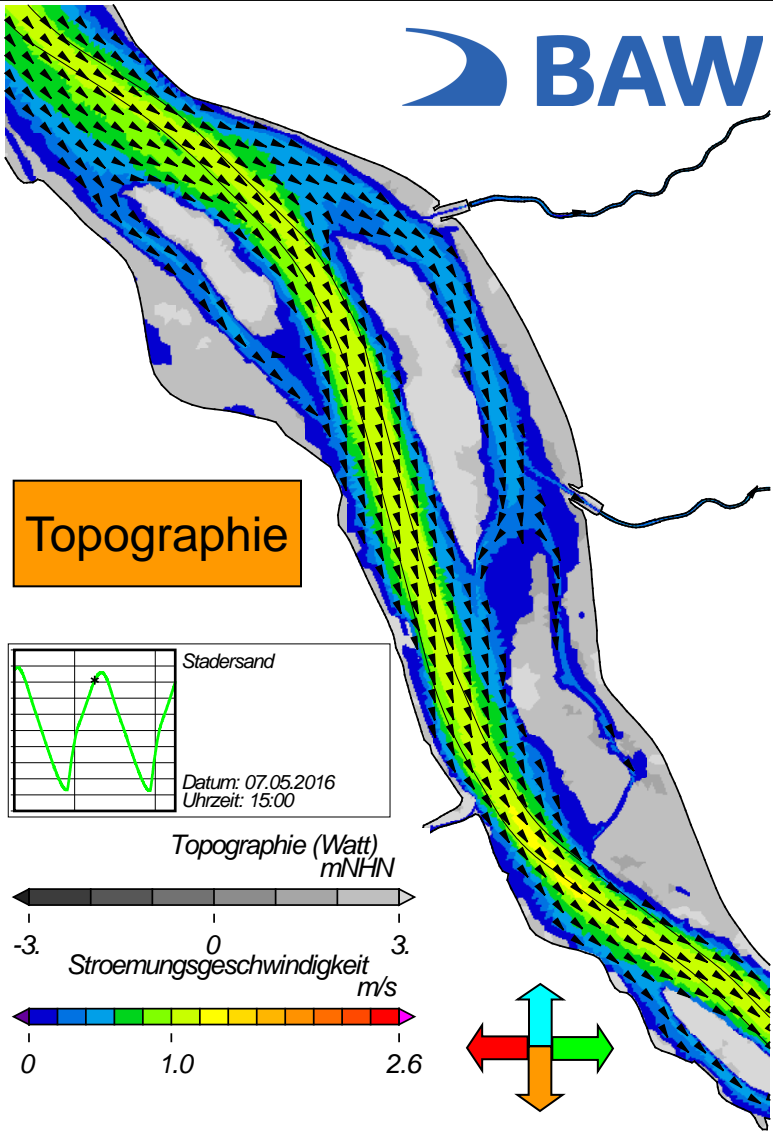


-3. 0 3.
Stroemungsgeschwindigkeit
m/s

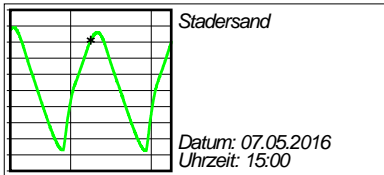


USER: BAW-AK (Referat K3) FILE: nview2d0018.cgm

Springtide - Stroemungsgeschwindigkeit



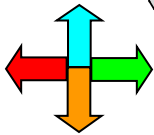
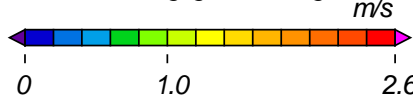
Topographie



Topographie (Watt)
mNHN

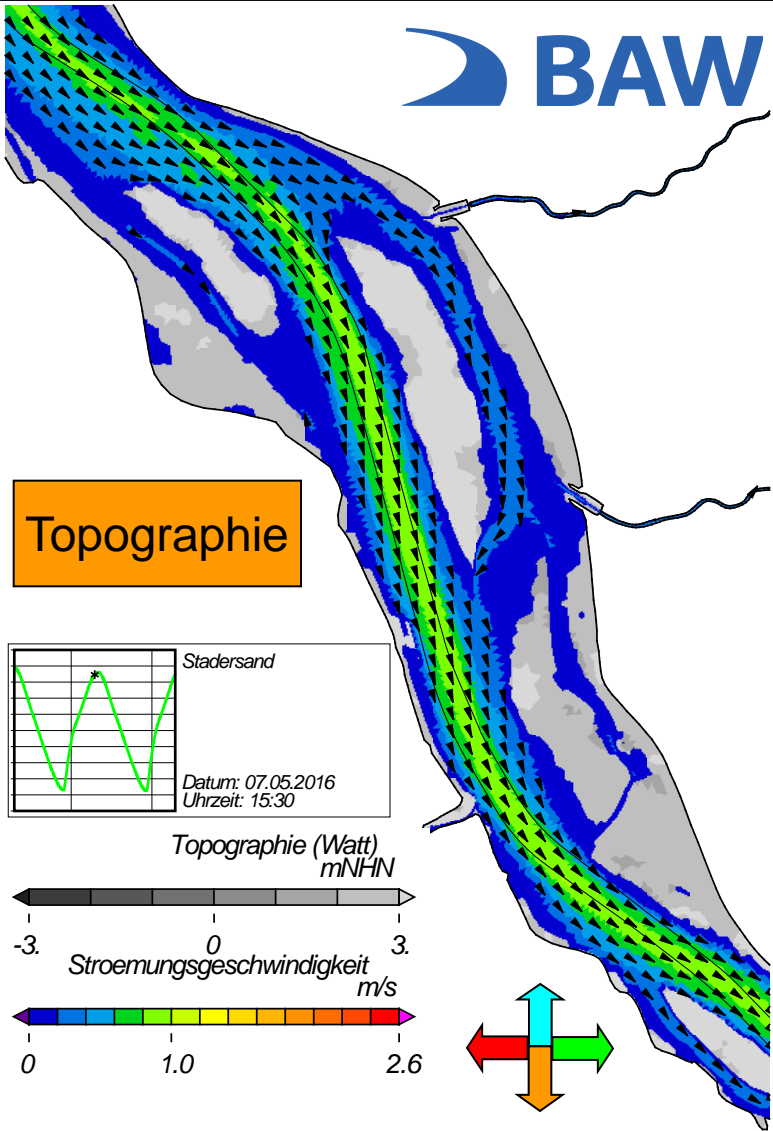


Stroemungsgeschwindigkeit
m/s

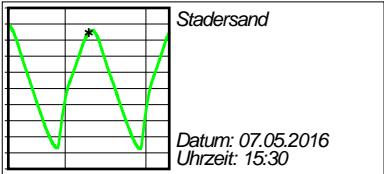


USER: BAW-AK (Referat K3) FILE: nview2d0019.cgm

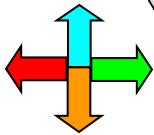

Springtide - Stroemungsgeschwindigkeit



Topographie

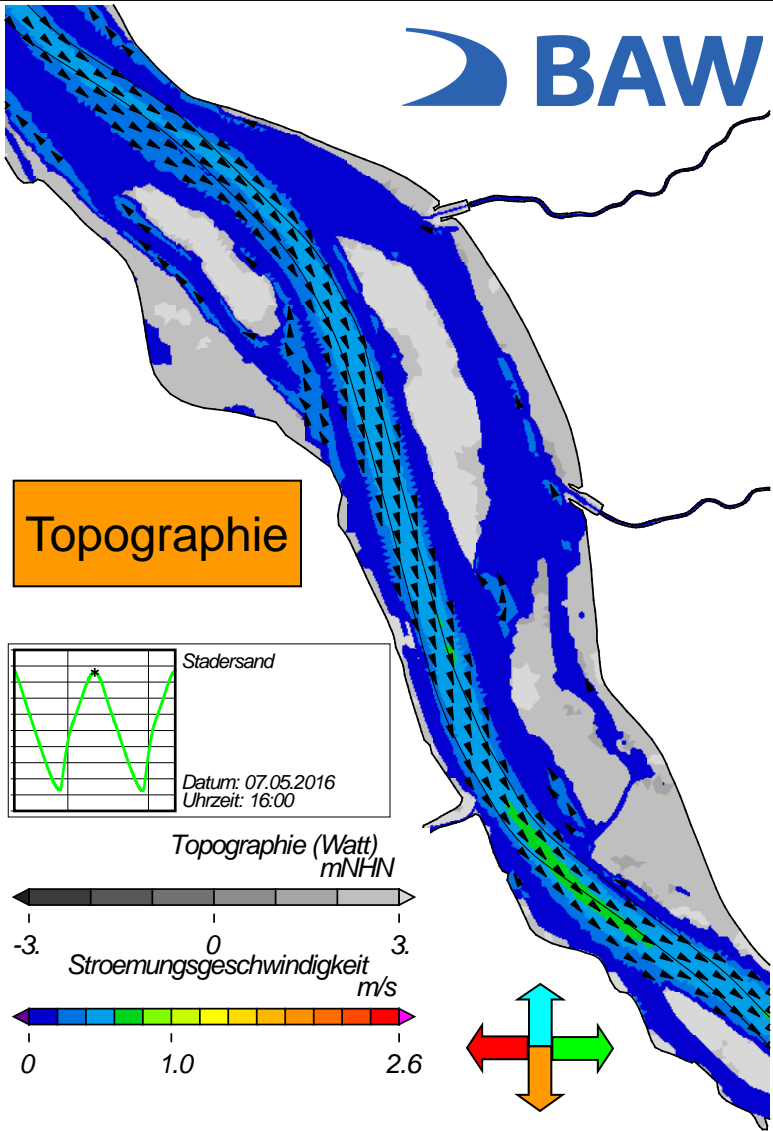


Topographie (Watt)
mNHN

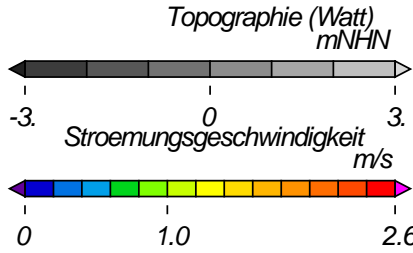
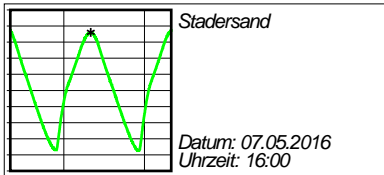


USER: BAW-AK (Referat K3) FILE: nview2d020.cgm

Springtide - Stroemungsgeschwindigkeit

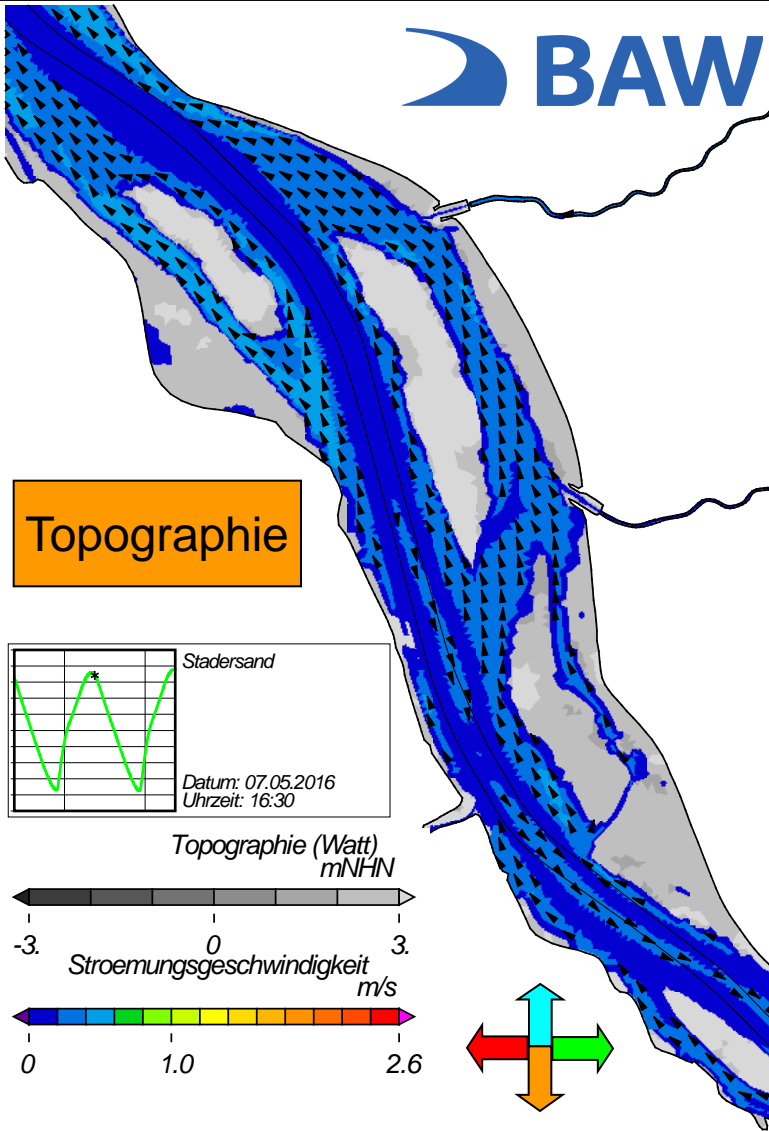


Topographie

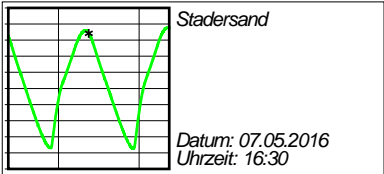


USER: BAW-AK (Referat K3) FILE: nview2d0021.cgm

Springtide - Stroemungsgeschwindigkeit



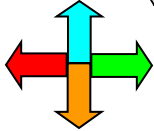
Topographie



Topographie (Watt)
mNHN

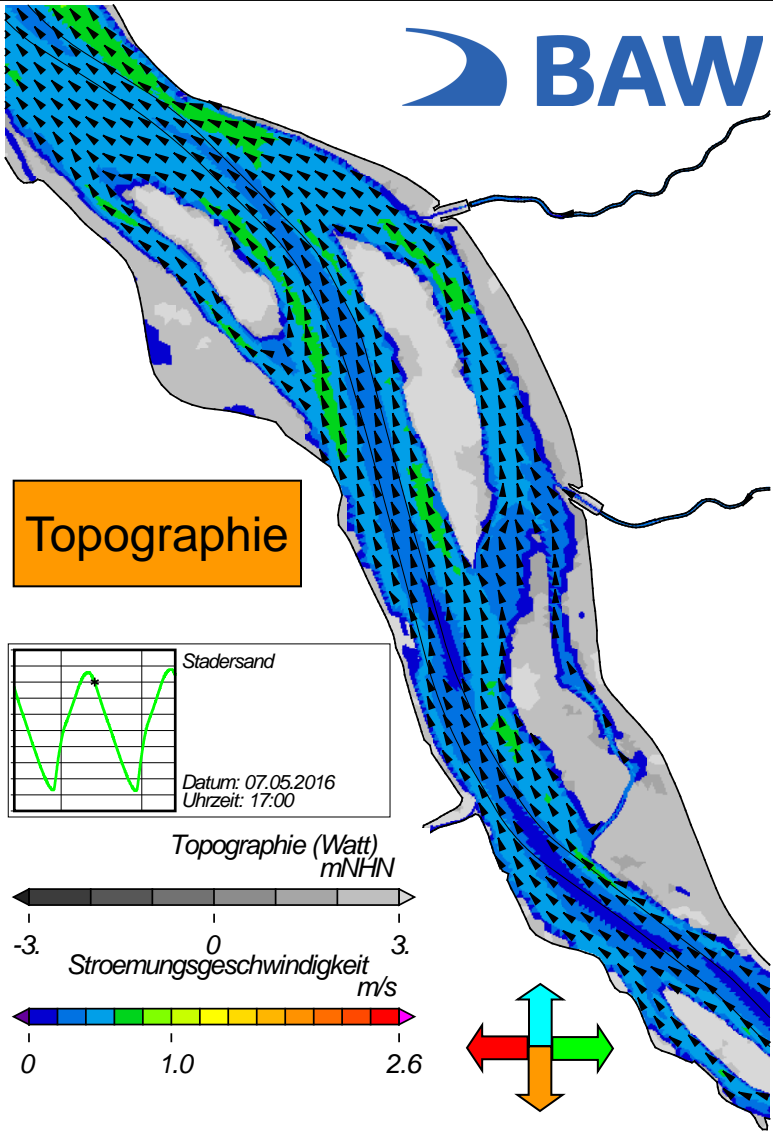


Stroemungsgeschwindigkeit
m/s

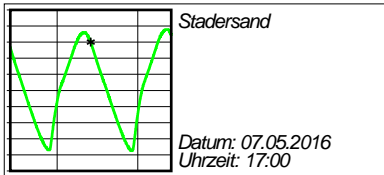


USER: BAW-AK (Referat K3) FILE: nviewz0022.cgm

Springtide - Stroemungsgeschwindigkeit

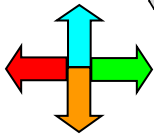
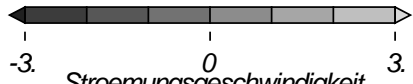


Topographie



Datum: 07.05.2016
Uhrzeit: 17:00

Topographie (Watt)
mNHN

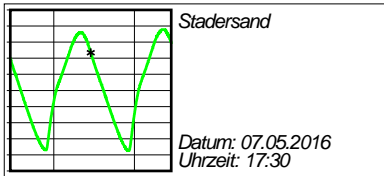


USER: BAW-AK (Referat K3) FILE: nview2d0023.cgm


Springtide - Stroemungsgeschwindigkeit



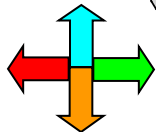
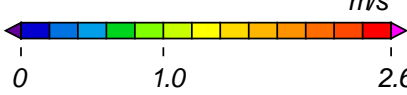
Topographie



Topographie (Watt)
mNHN

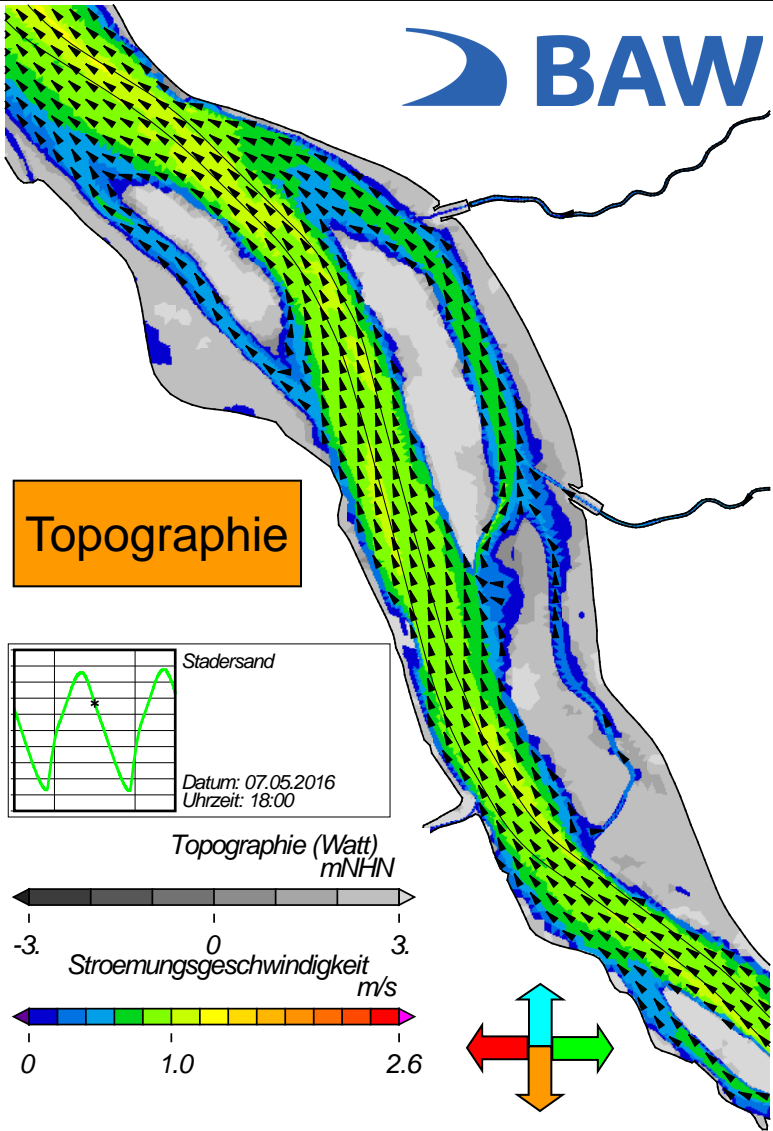


Stroemungsgeschwindigkeit
m/s

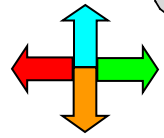
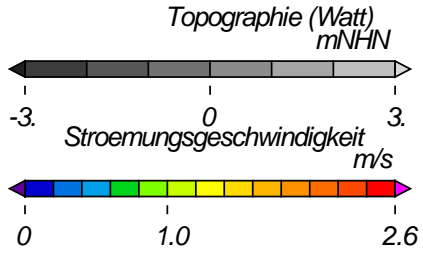
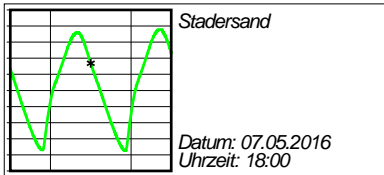


USER: BAW-AK (Referat K3) FILE: nview2d0024.cgm

Springtide - Stroemungsgeschwindigkeit

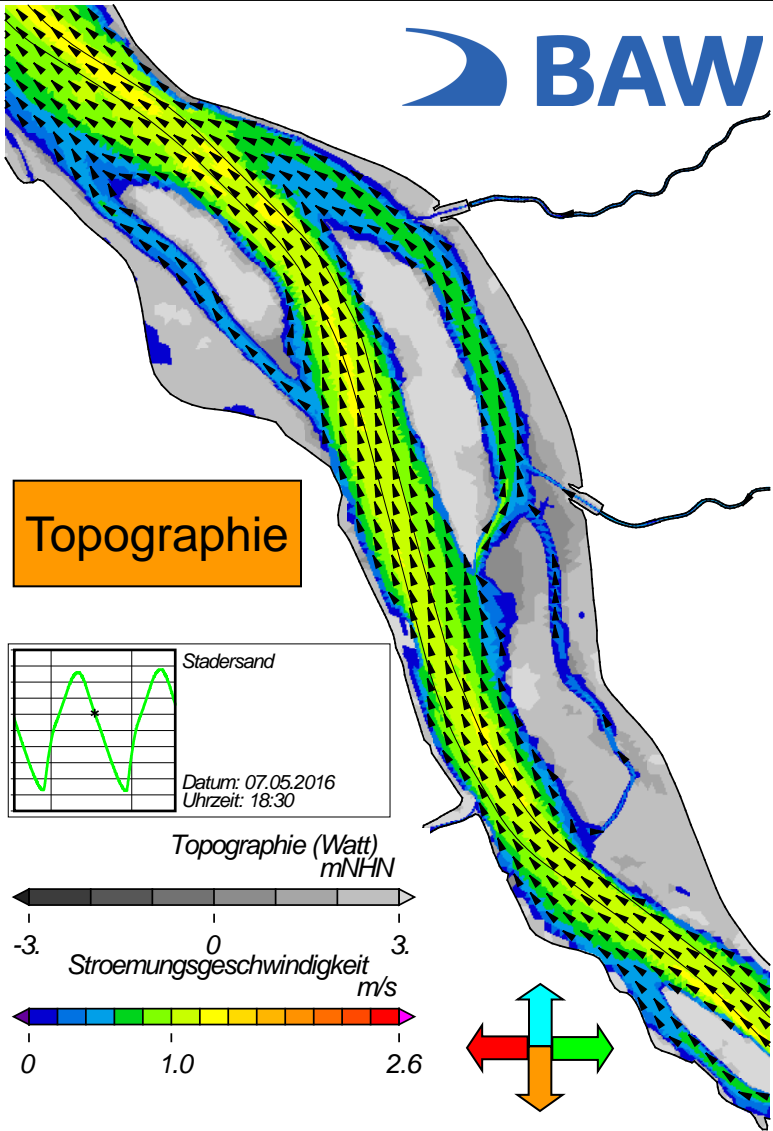


Topographie

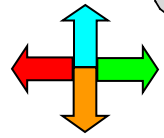
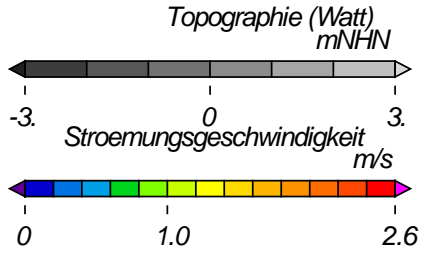
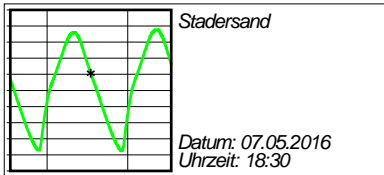


USER: BAW-AK (Referat K3) FILE: nview2d0025.cgm

Springtide - Stroemungsgeschwindigkeit

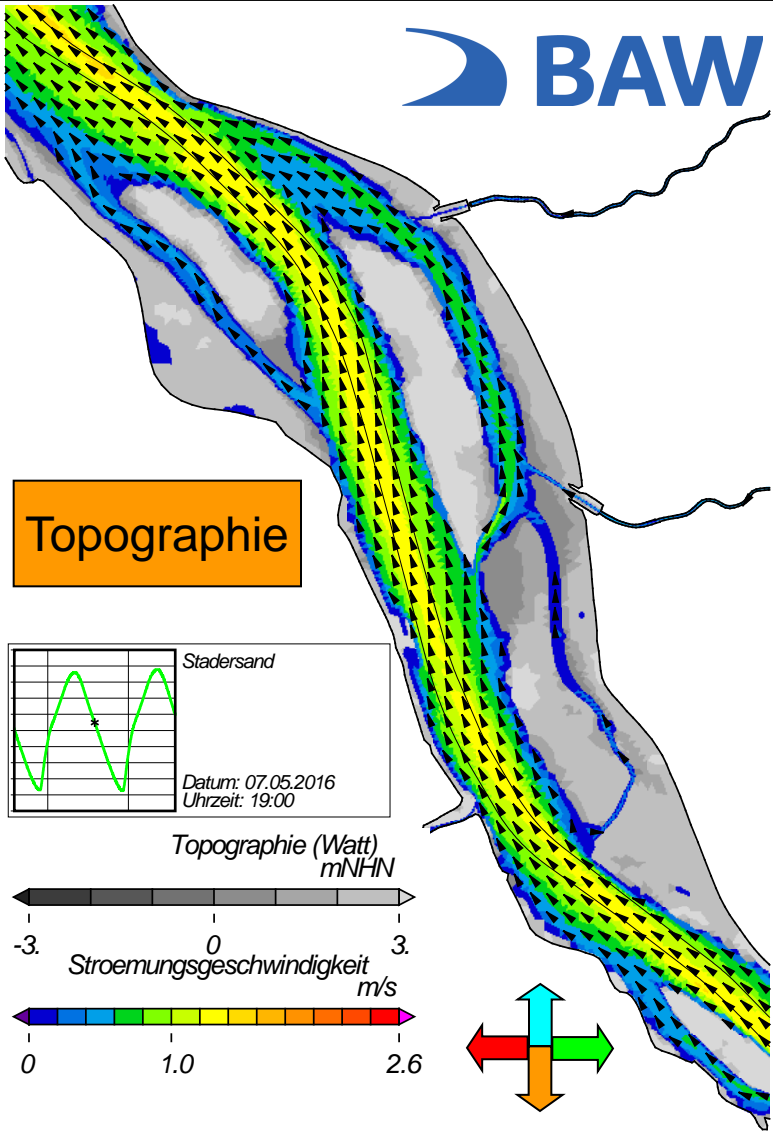


Topographie

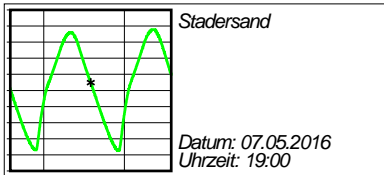


USER: BAW-AK (Referat K3) FILE: nview2d0026.cgm

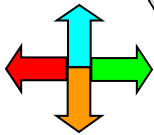
Springtide - Stroemungsgeschwindigkeit



Topographie

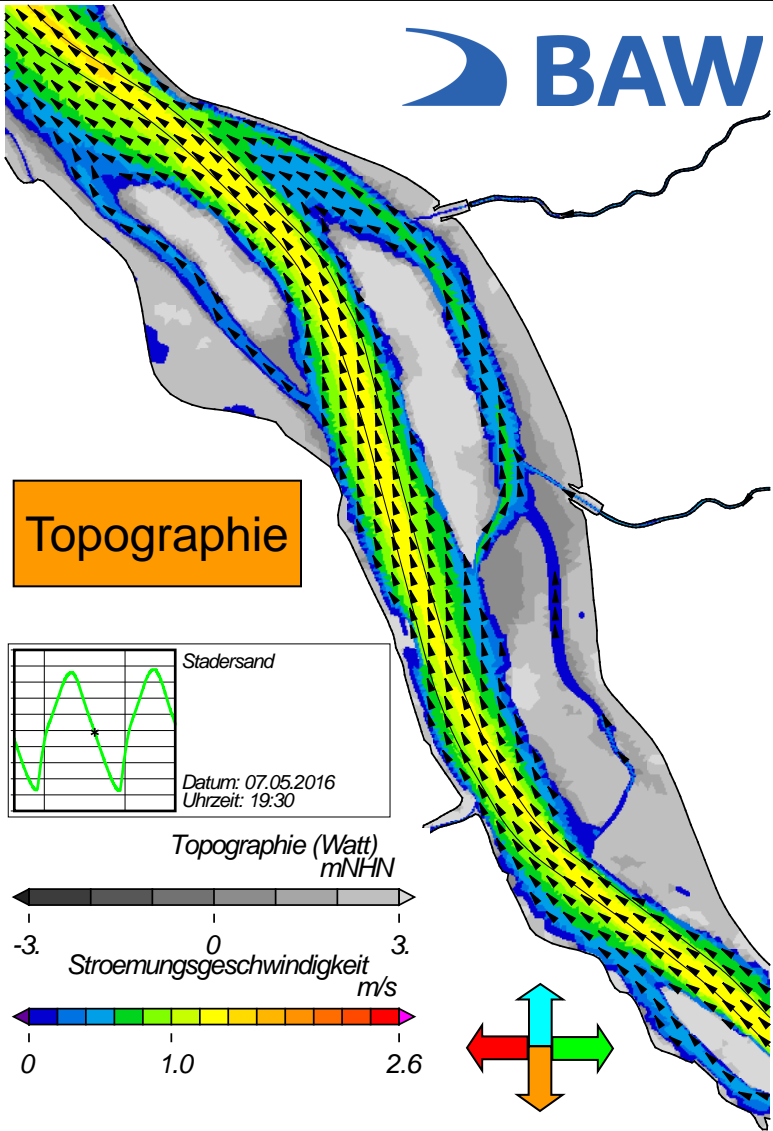


Topographie (Watt)
mNHN

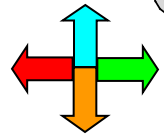
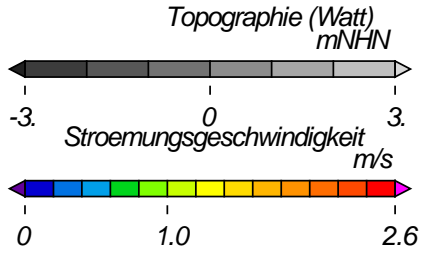
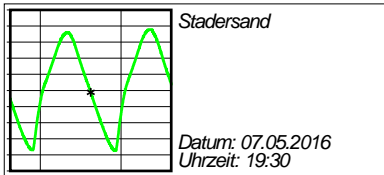


USER: BAW-AK (Referat K3) FILE: nviewz0027.cgm

Springtide - Stroemungsgeschwindigkeit

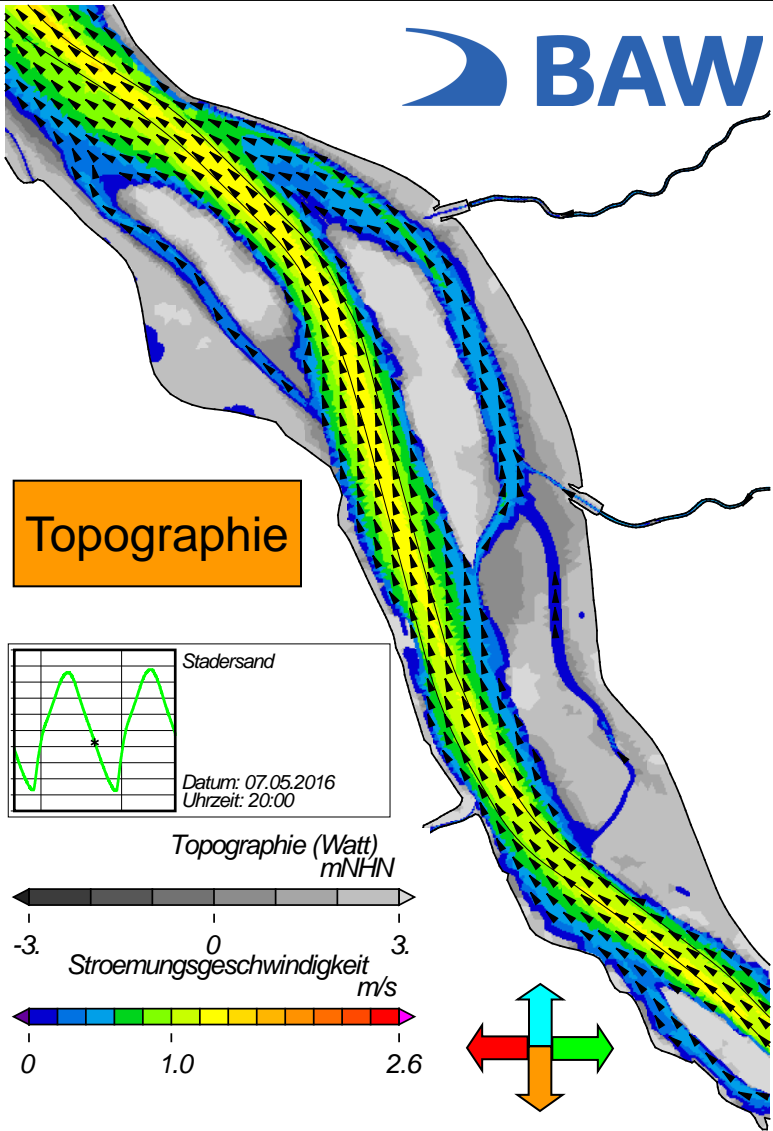


Topographie

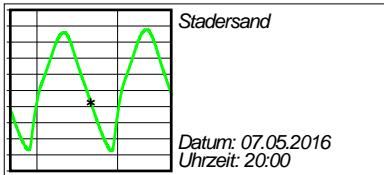


USER: BAW-AK (Referat K3) FILE: nview2d0028.cgm

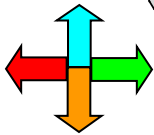
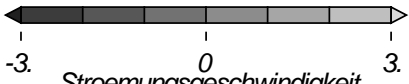
Springtide - Stroemungsgeschwindigkeit



Topographie

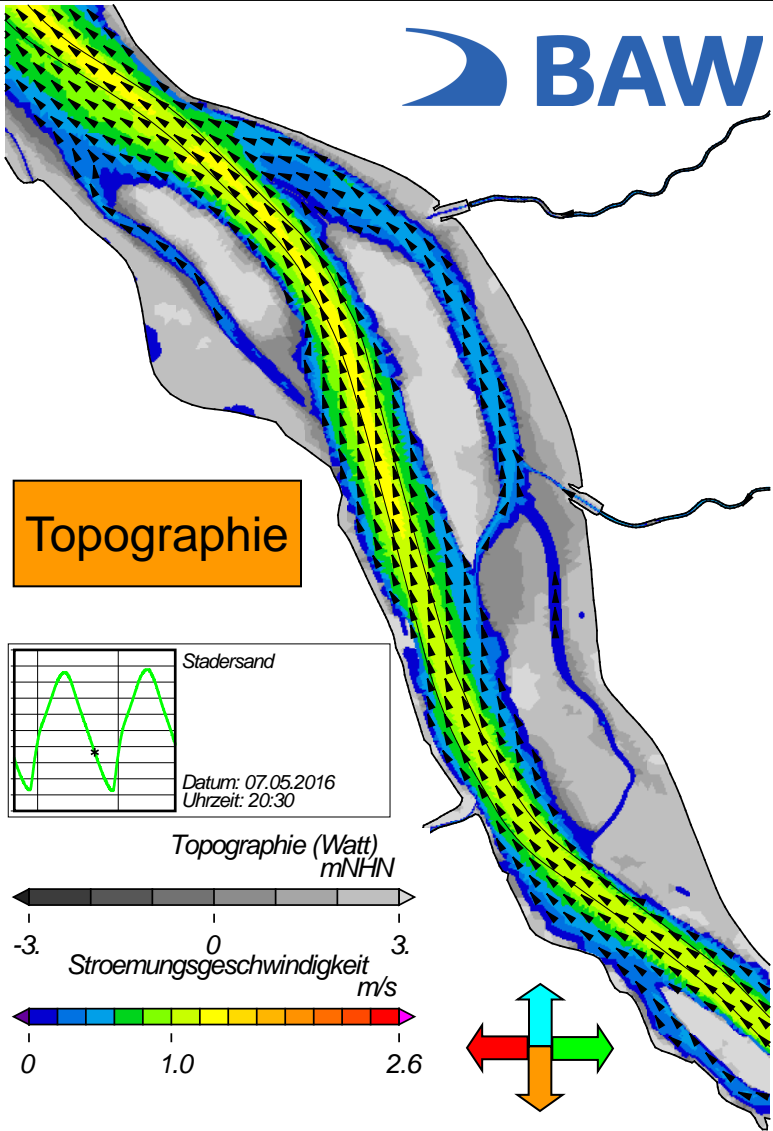


Topographie (Watt)
mNHN

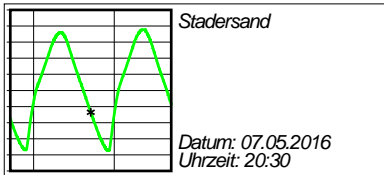


USER: BAW-AK (Referat K3) FILE: nviewz0029.cgm

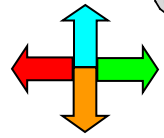
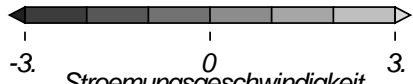
Springtide - Stroemungsgeschwindigkeit



Topographie



Topographie (Watt)
mNHN

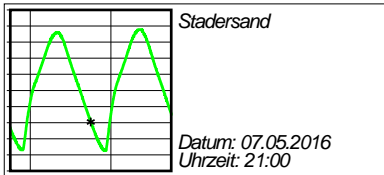


USER: BAW-AK (Referat K3) FILE: nview2d0030.cgm

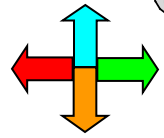
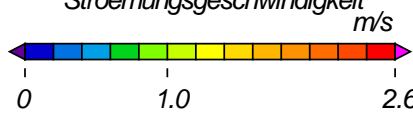
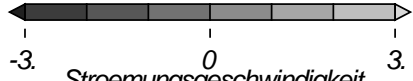
Springtide - Stroemungsgeschwindigkeit



Topographie



Topographie (Watt)
mNHN

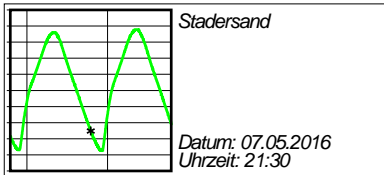


USER: BAW-AK (Referat K3) FILE: nview2d0031.cgm

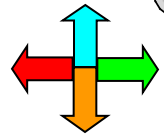
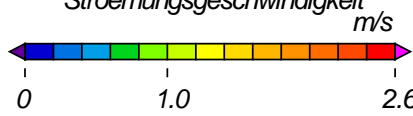
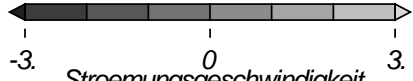
Springtide - Stroemungsgeschwindigkeit



Topographie

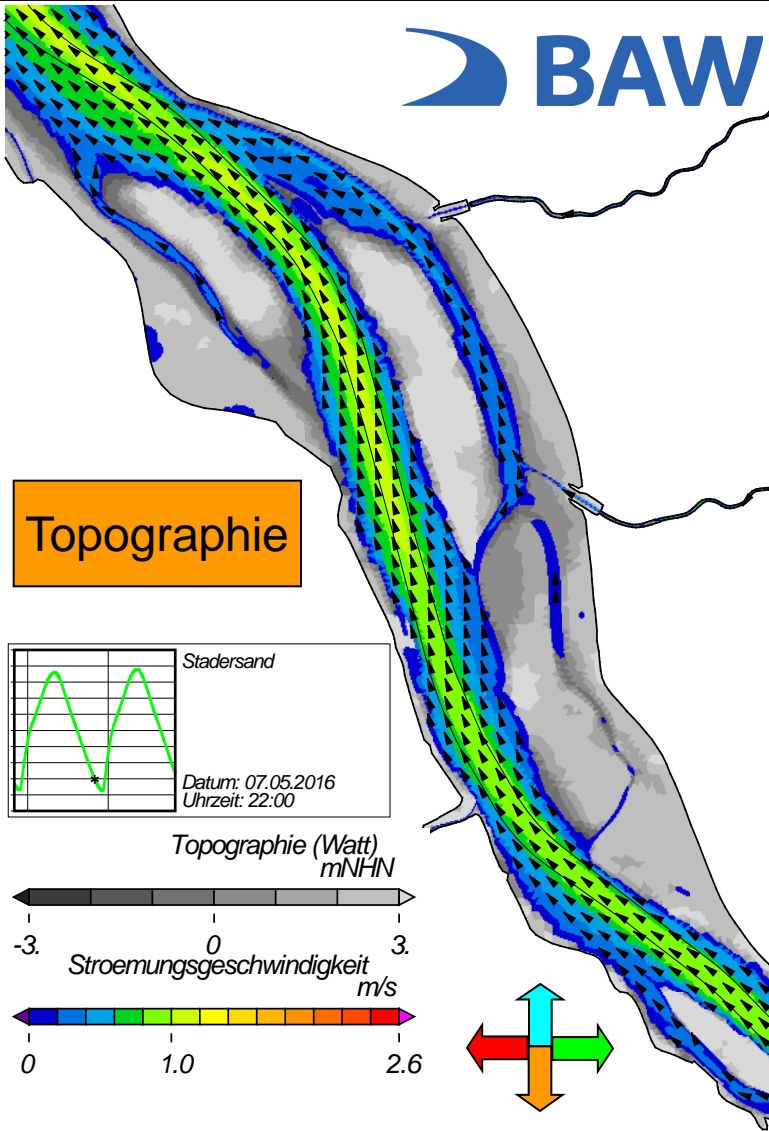


Topographie (Watt)
mNHN

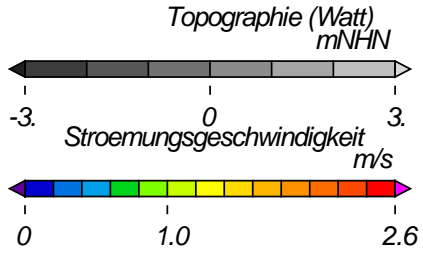
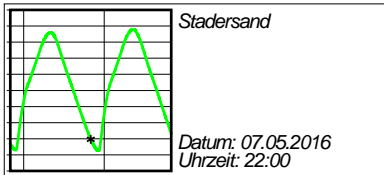


USER: BAW-AK (Referat K3) FILE: nviewz00032.cgm

Springtide - Stroemungsgeschwindigkeit

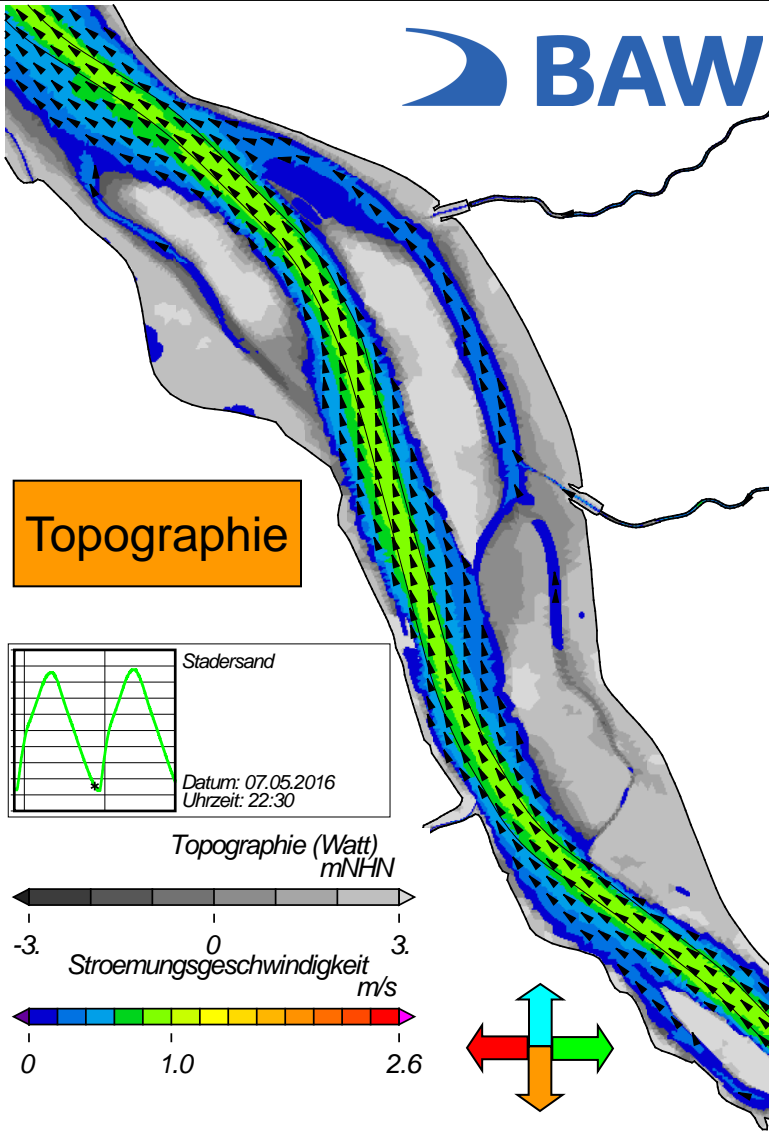


Topographie

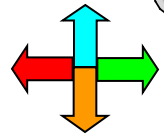
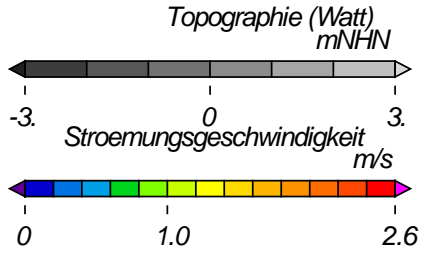
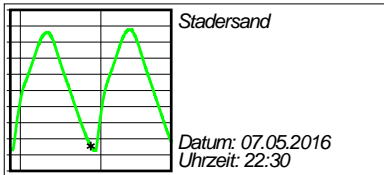


USER: BAW-AK (Referat K3) FILE: nview2d0033.cgm

Springtide - Stroemungsgeschwindigkeit

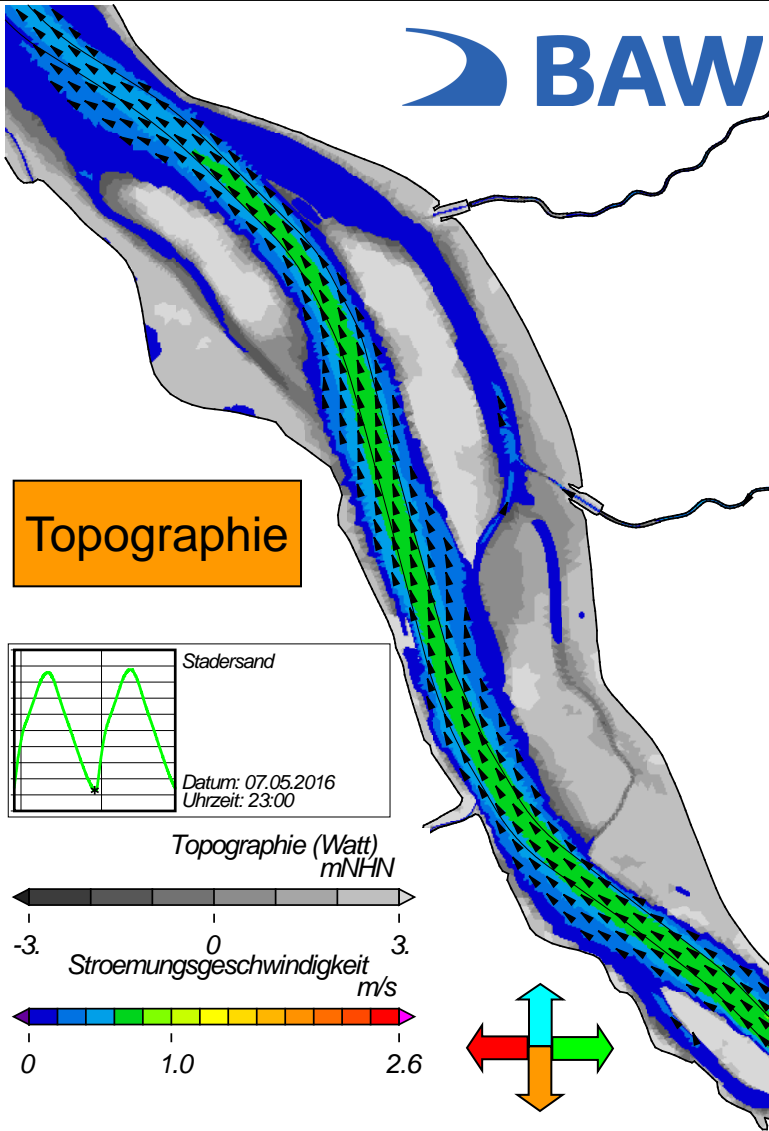


Topographie

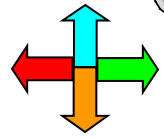
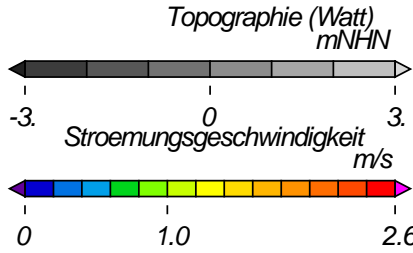
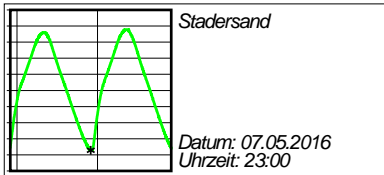


USER: BAW-AK (Referat K3) FILE: nviewz00034.cgm

Springtide - Stroemungsgeschwindigkeit

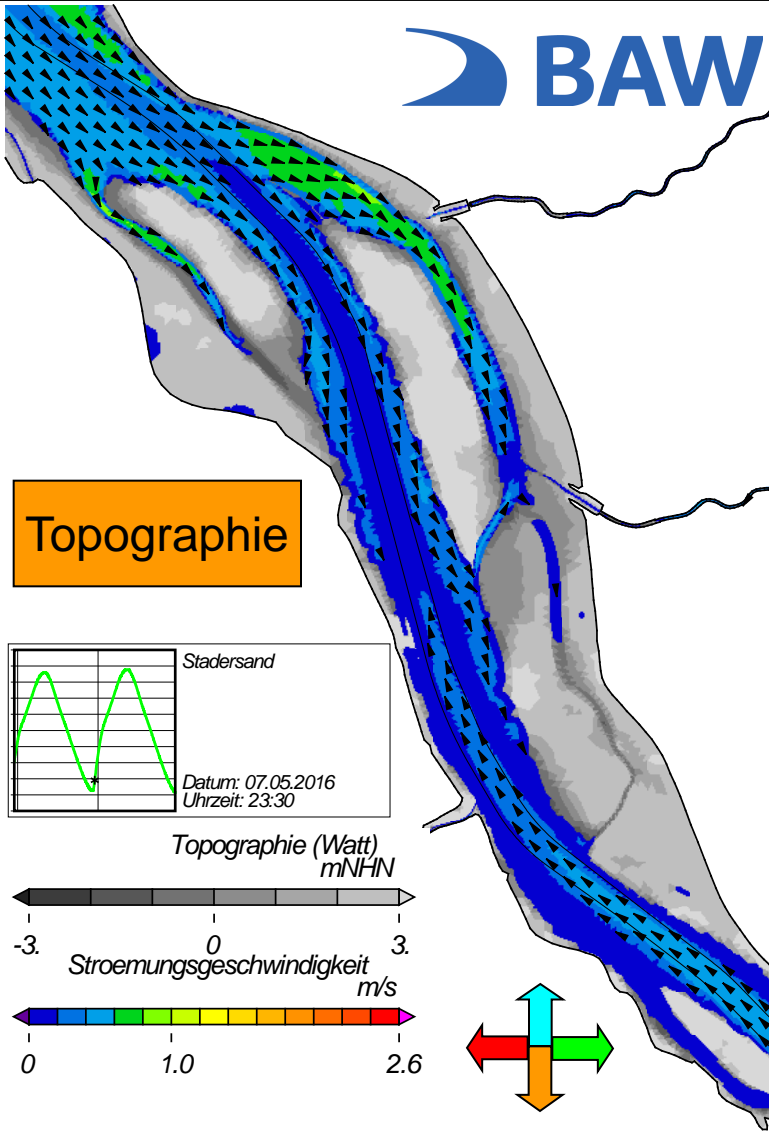


Topographie

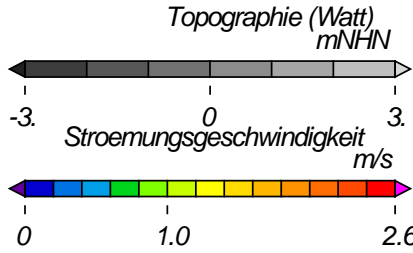
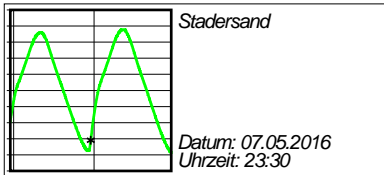


USER: BAW-AK (Referat K3) FILE: nview2d0035.cgm

Springtide - Stroemungsgeschwindigkeit

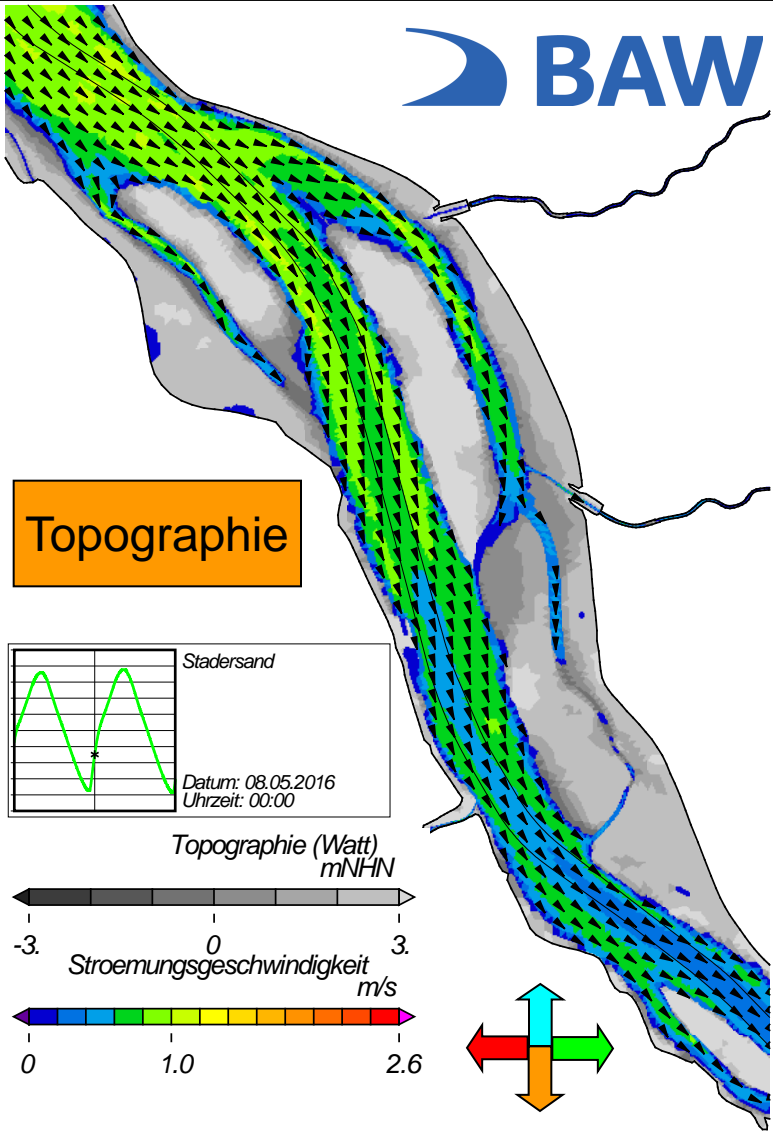


Topographie

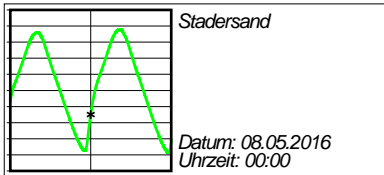


USER: BAW-AK (Referat K3) FILE: nview2d0036.cgm

Springtide - Stroemungsgeschwindigkeit



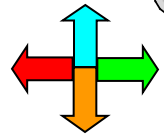
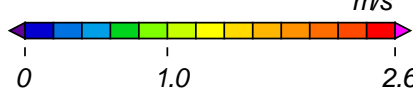
Topographie



Topographie (Watt)
mNHN

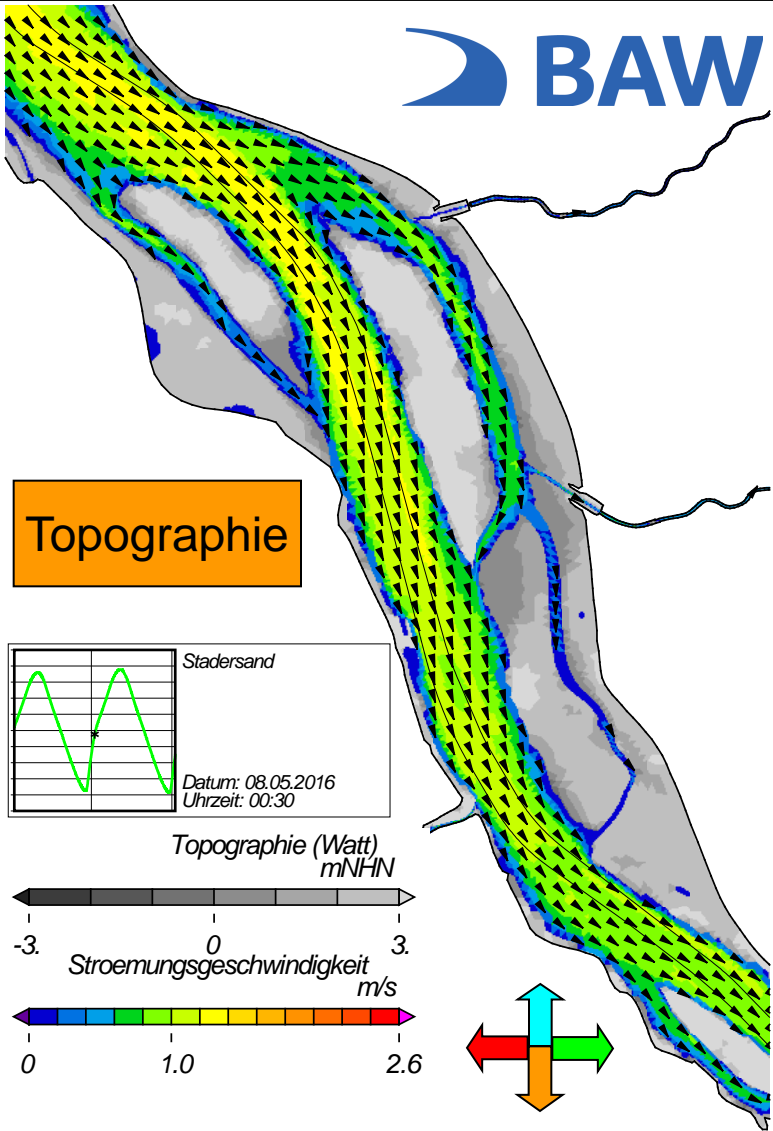


Stroemungsgeschwindigkeit
m/s

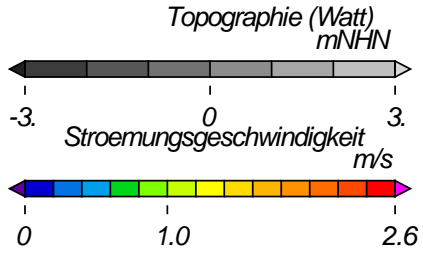
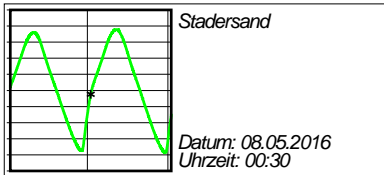


USER: BAW-AK (Referat K3) FILE: nview2d0037.cgm

Springtide - Stroemungsgeschwindigkeit

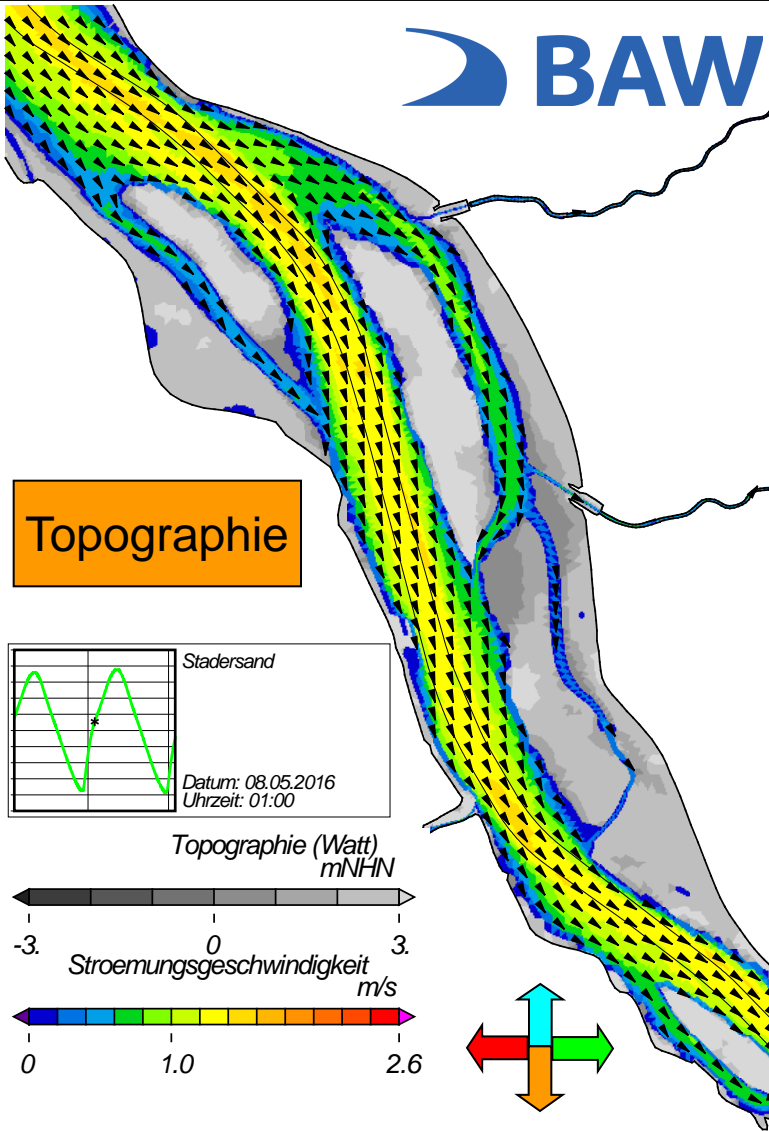


Topographie

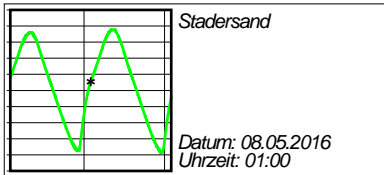


USER: BAW-AK (Referat K3) FILE: nview2d0038.cgm

Springtide - Stroemungsgeschwindigkeit



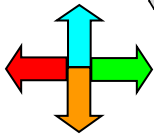
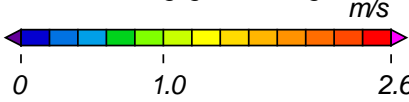
Topographie



Topographie (Watt)
mNHN

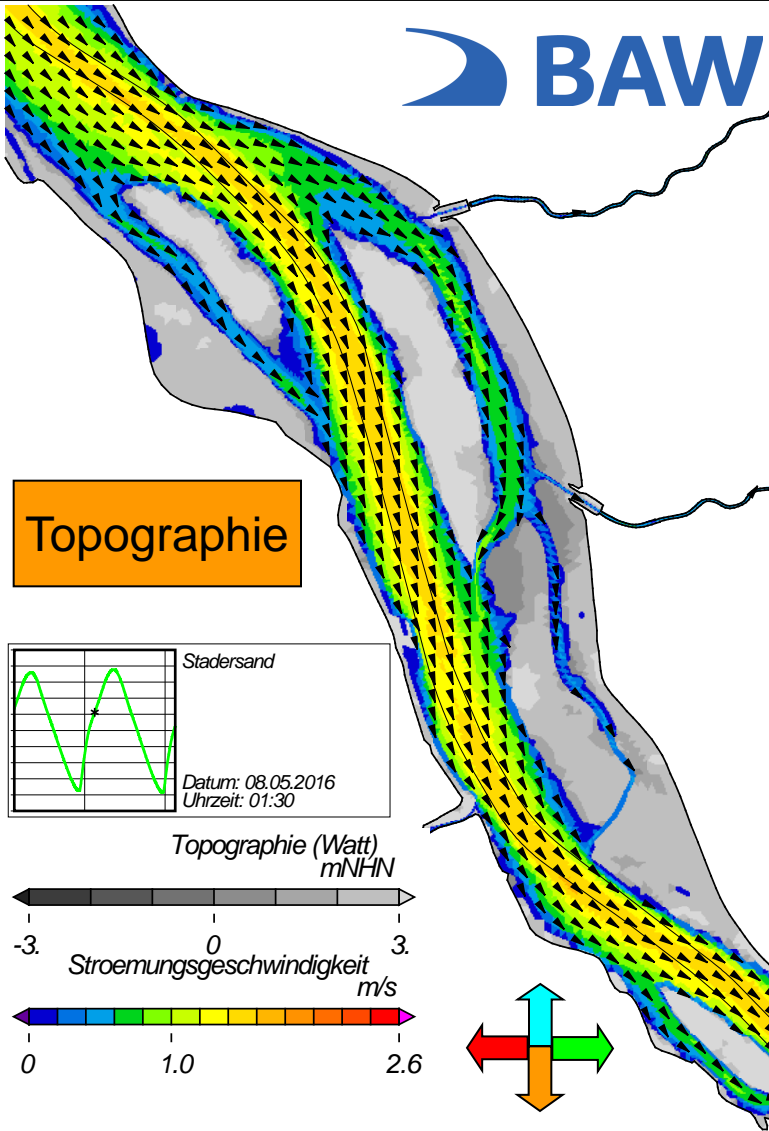


-3. 0 3.
Stroemungsgeschwindigkeit
m/s

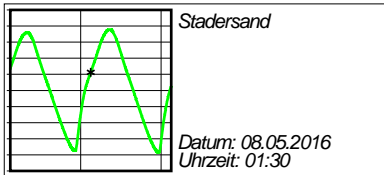


USER: BAW-AK (Referat K3) FILE: nview2d0039.cgm

Springtide - Stroemungsgeschwindigkeit



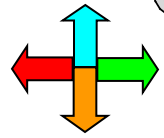
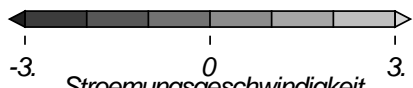
Topographie



Stadersand

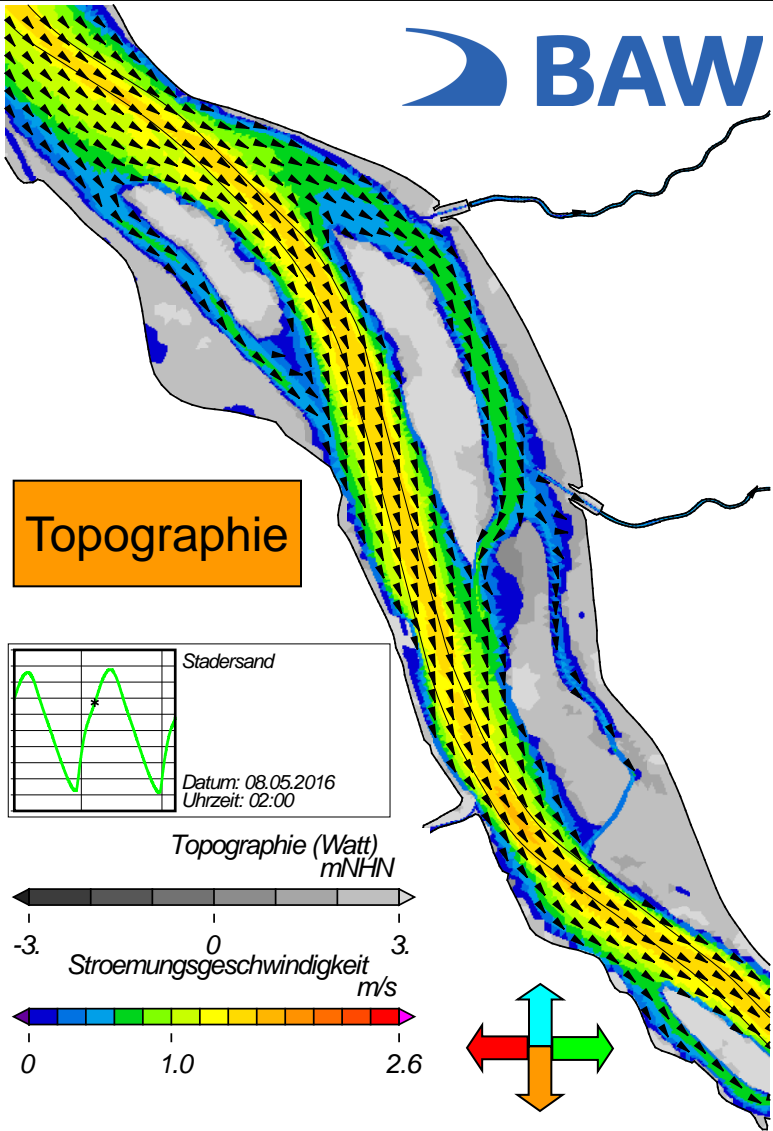
Datum: 08.05.2016
Uhrzeit: 01:30

Topographie (Watt)
mNHN

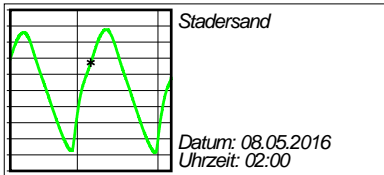


USER: BAW-AK (Referat K3) FILE: nview2d0040.cgm

Springtide - Stroemungsgeschwindigkeit



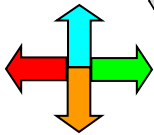
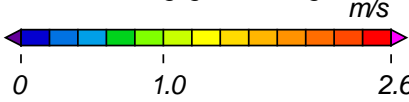
Topographie



Topographie (Watt)
mNHN



-3. 0 3.
Stroemungsgeschwindigkeit
m/s

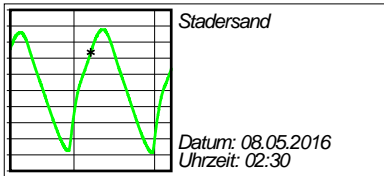


USER: BAW-AK (Referat K3) FILE: nview2d001.cgm

Springtide - Stroemungsgeschwindigkeit



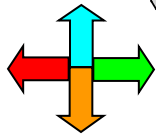
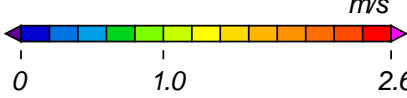
Topographie



Topographie (Watt)
mNHN

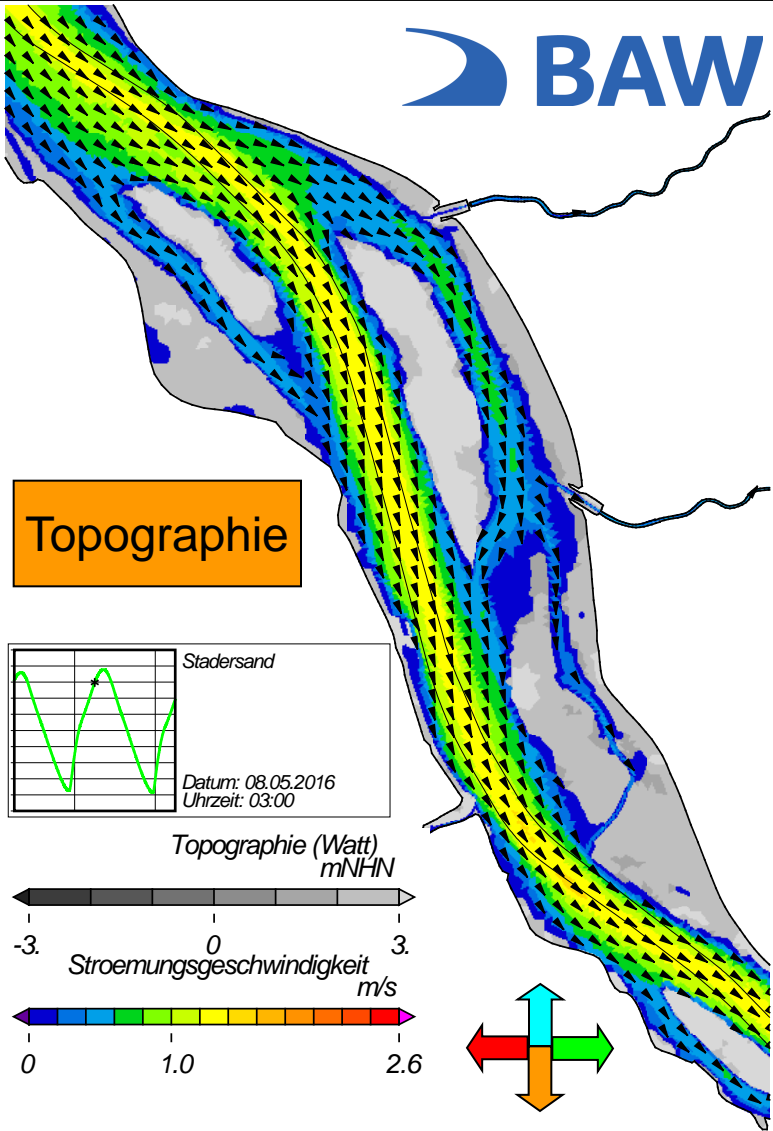


-3. 0 3.
Stroemungsgeschwindigkeit
m/s

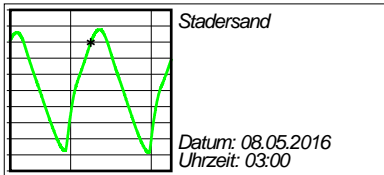


USER: BAW-AK (Referat K3) FILE: nviewz00042.cgm

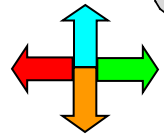
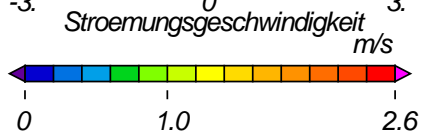
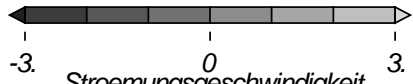
Springtide - Stroemungsgeschwindigkeit



Topographie

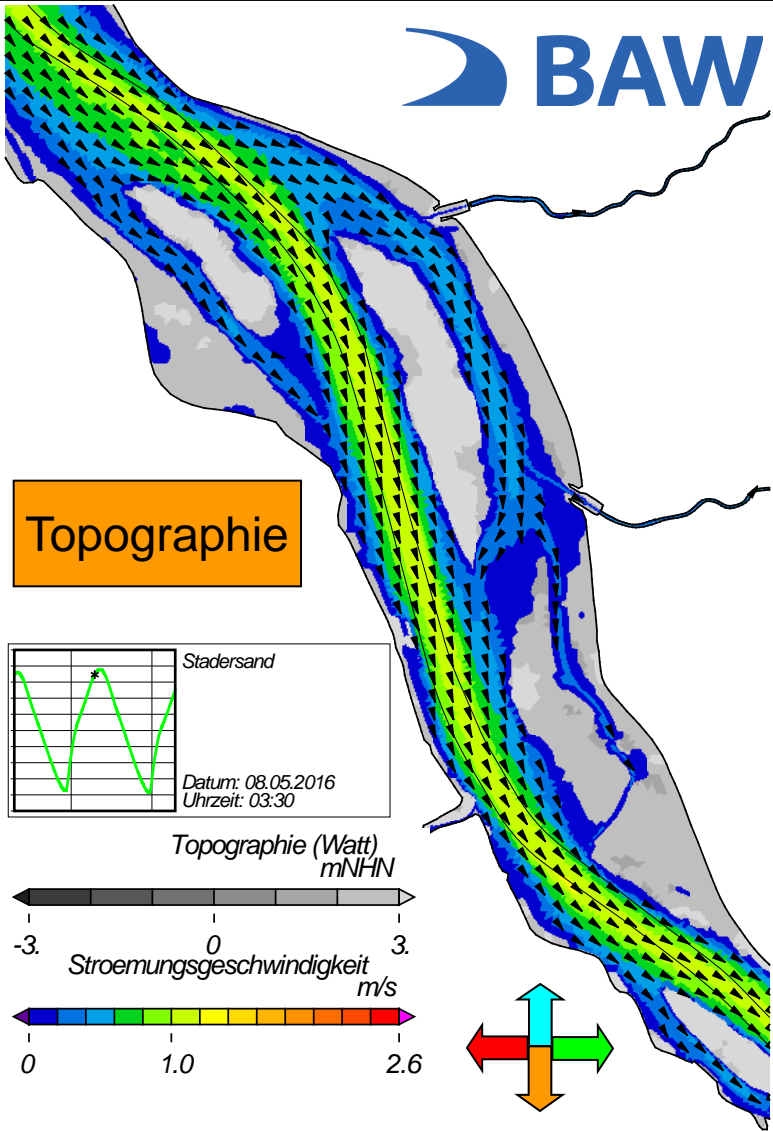


Topographie (Watt)
mNHN

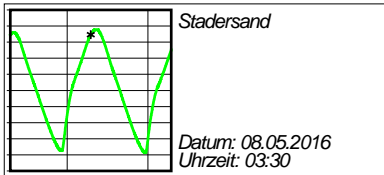


USER: BAW-AK (Referat K3) FILE: nviewz00043.cgm

Springtide - Stroemungsgeschwindigkeit



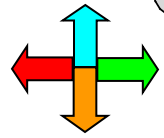
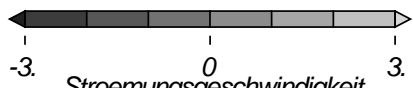
Topographie



Stadersand

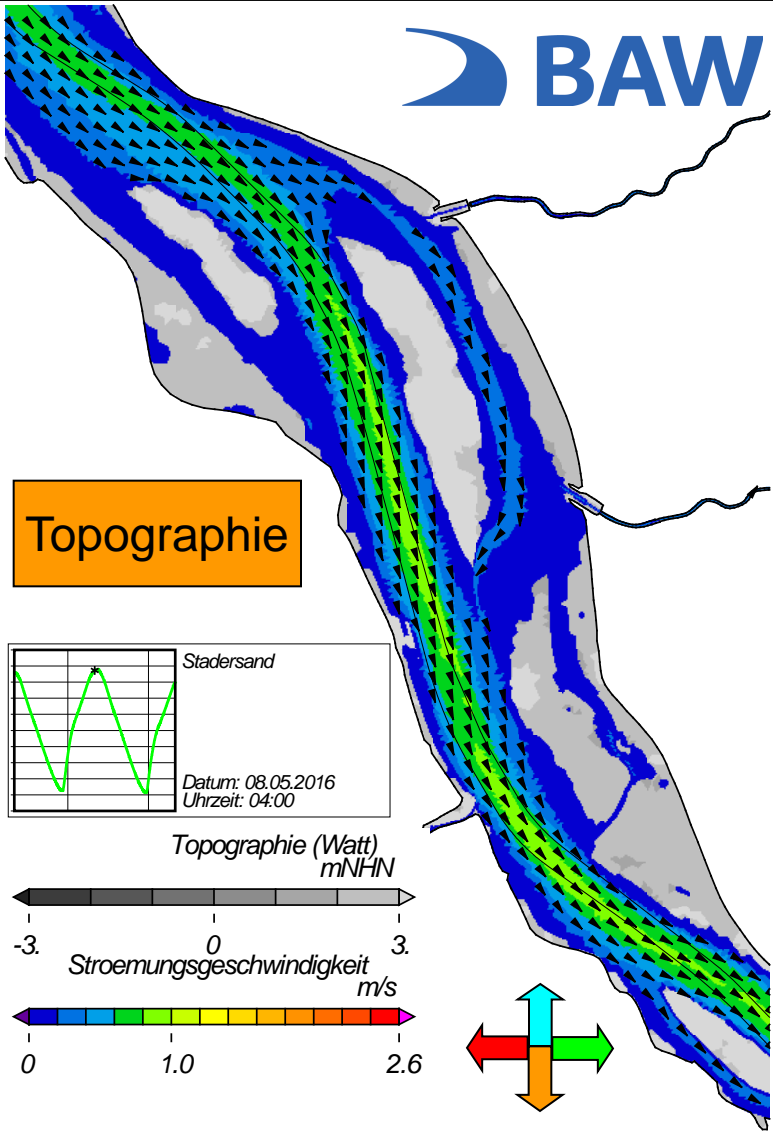
Datum: 08.05.2016
Uhrzeit: 03:30

Topographie (Watt)
mNHN



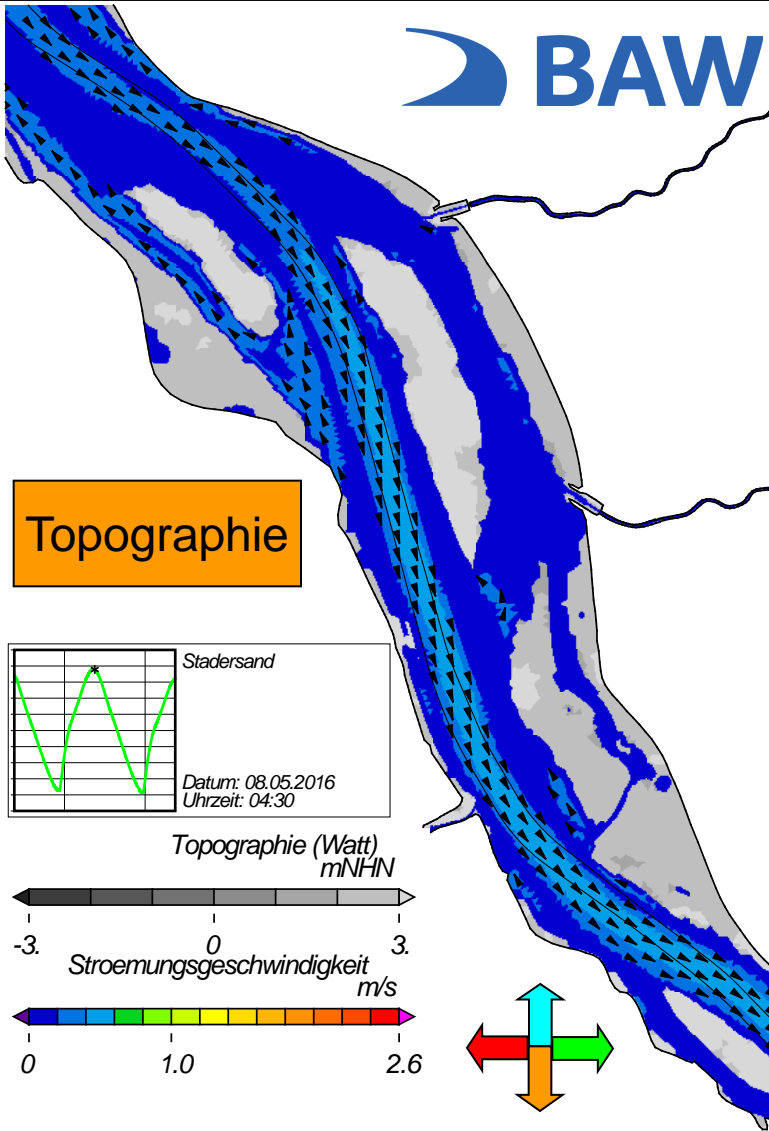
USER: BAW-AK (Referat K3) FILE: nviewz00014.cgm

Springtide - Stroemungsgeschwindigkeit

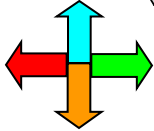
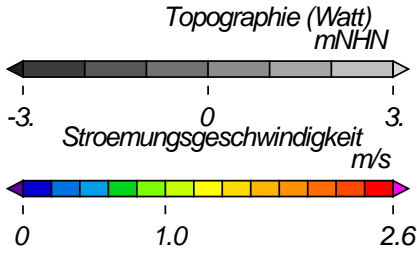
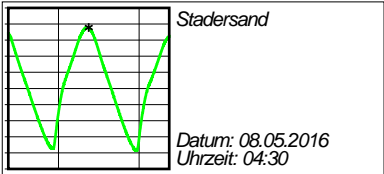


USER: BAW-AK (Referat K3) FILE: nview200745.cgm

Springtide - Stroemungsgeschwindigkeit

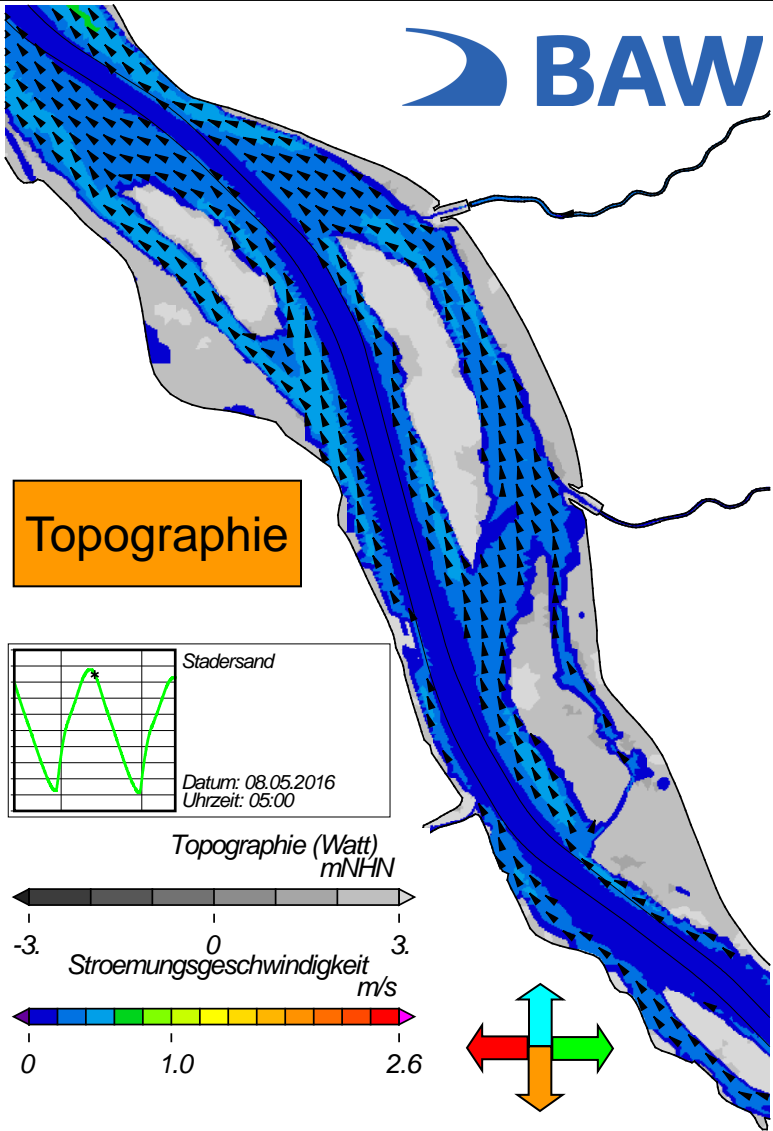


Topographie

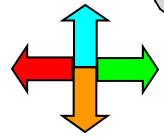
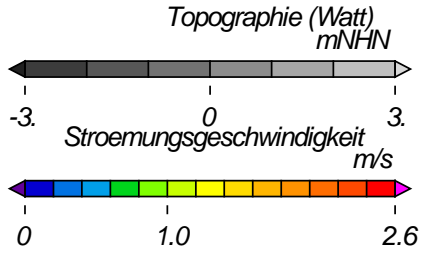
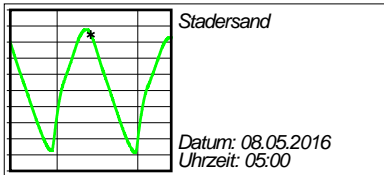


USER: BAW-AK (Referat K3) FILE: nview200716.cgm

Springtide - Stroemungsgeschwindigkeit

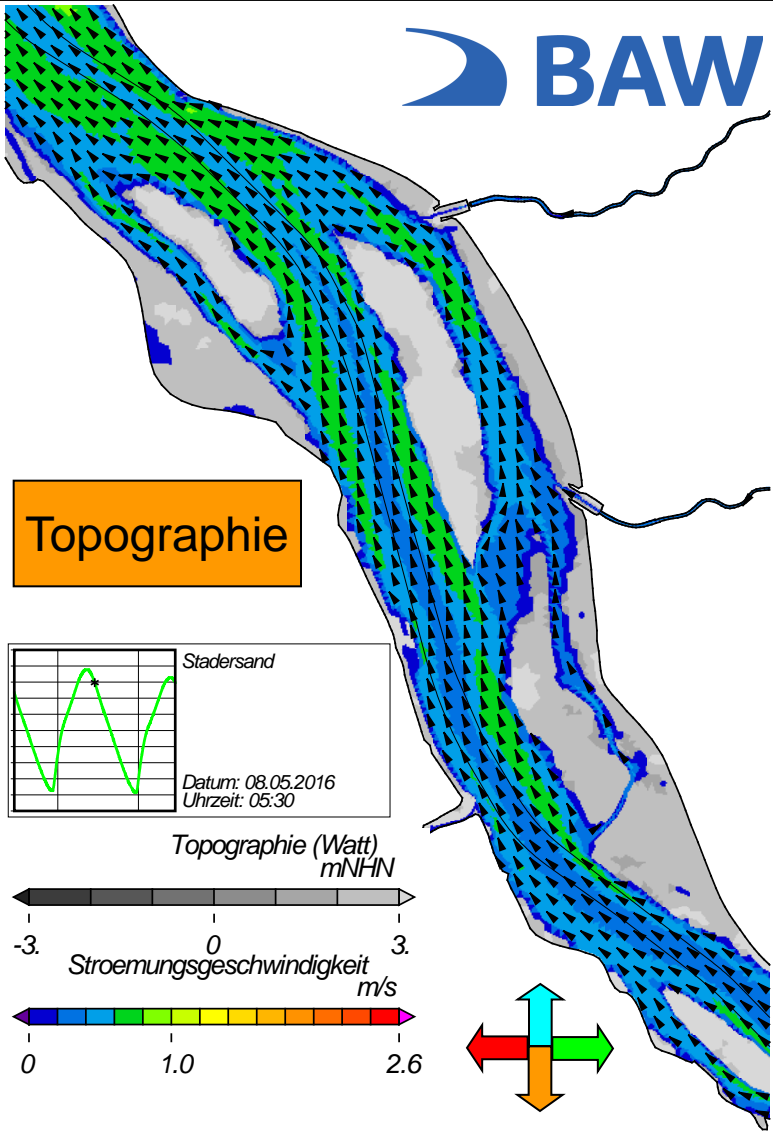


Topographie

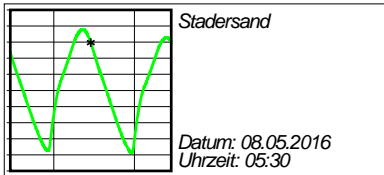


USER: BAW-AK (Referat K3) FILE: nviewz00047.cgm

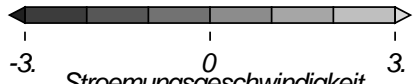
Springtide - Stroemungsgeschwindigkeit



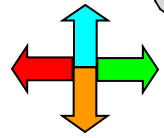
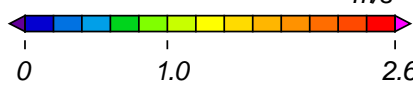
Topographie



Topographie (Watt)
mNHN



Stroemungsgeschwindigkeit
m/s

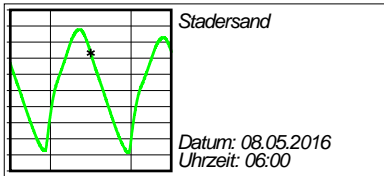


USER: BAW-AK (Referat K3) FILE: nview2d0048.cgm


Springtide - Stroemungsgeschwindigkeit



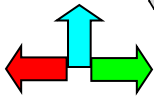
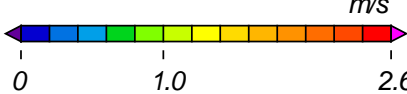
Topographie



Topographie (Watt)
mNHN



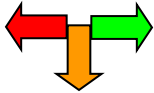
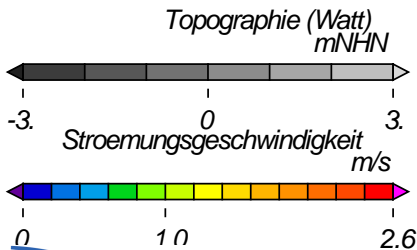
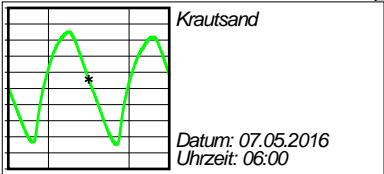
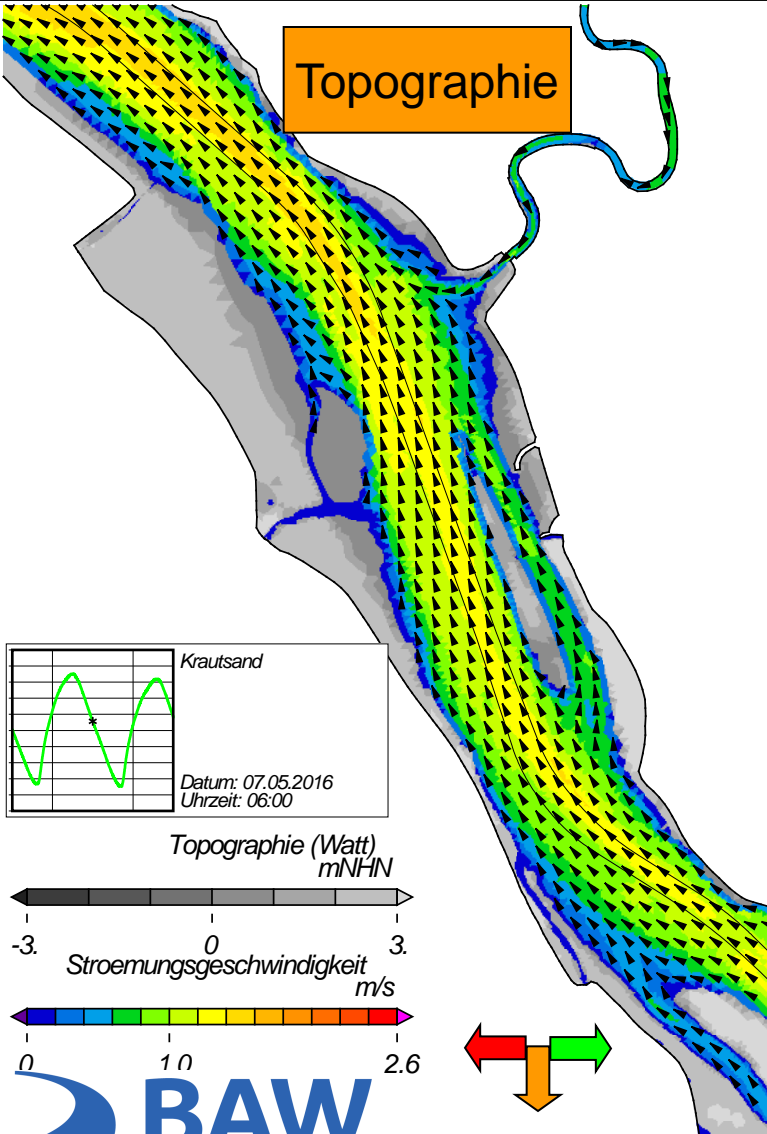
Stroemungsgeschwindigkeit
m/s



USER: BAW-AK (Referat K3) FILE: nview2d0001.cgm

Springtide - Stroemungsgeschwindigkeit

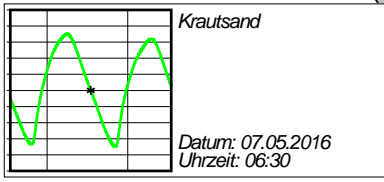
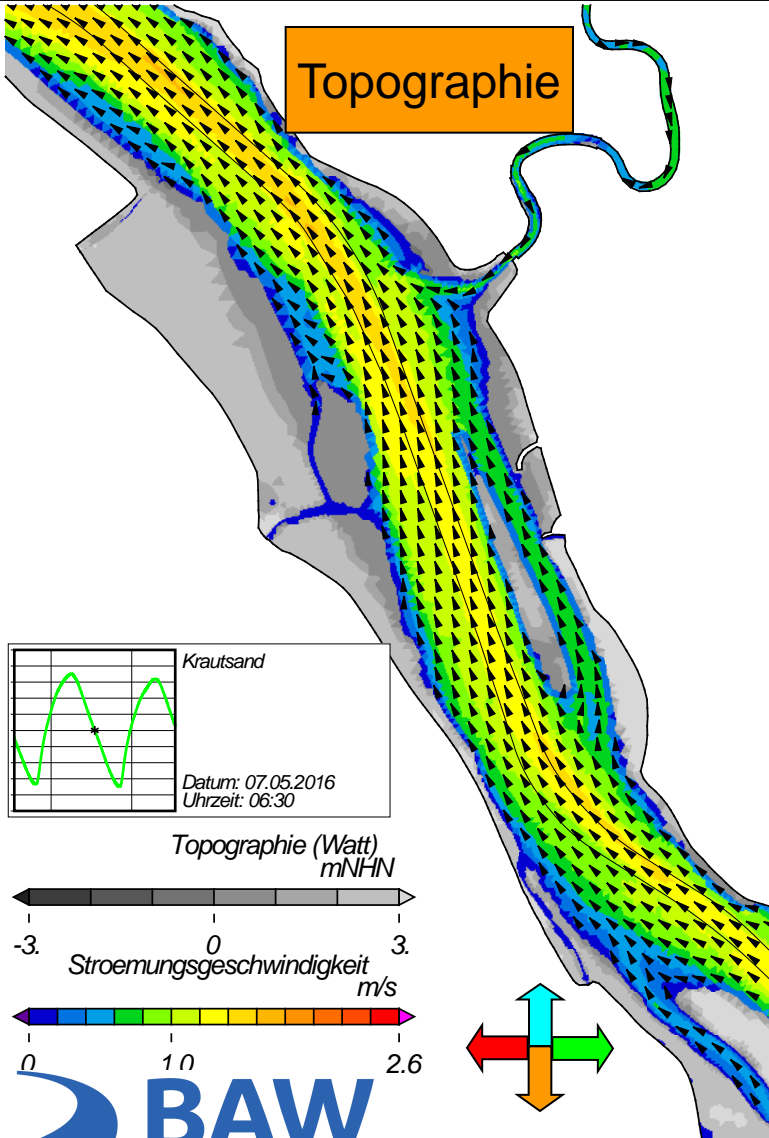
Topographie



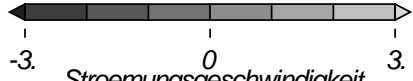
USER: BAW-AK (Referat K3) FILE: nview2d0001.cgm

Springtide - Stroemungsgeschwindigkeit

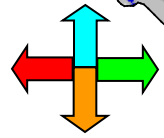
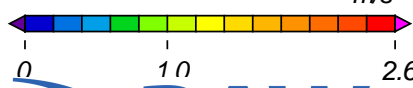
Topographie



Topographie (Watt)
mNHN



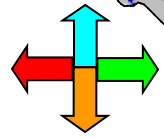
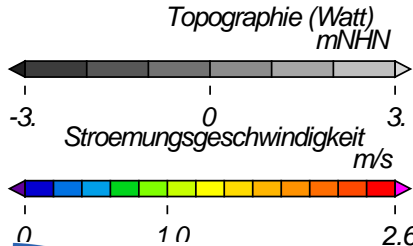
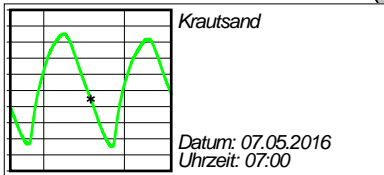
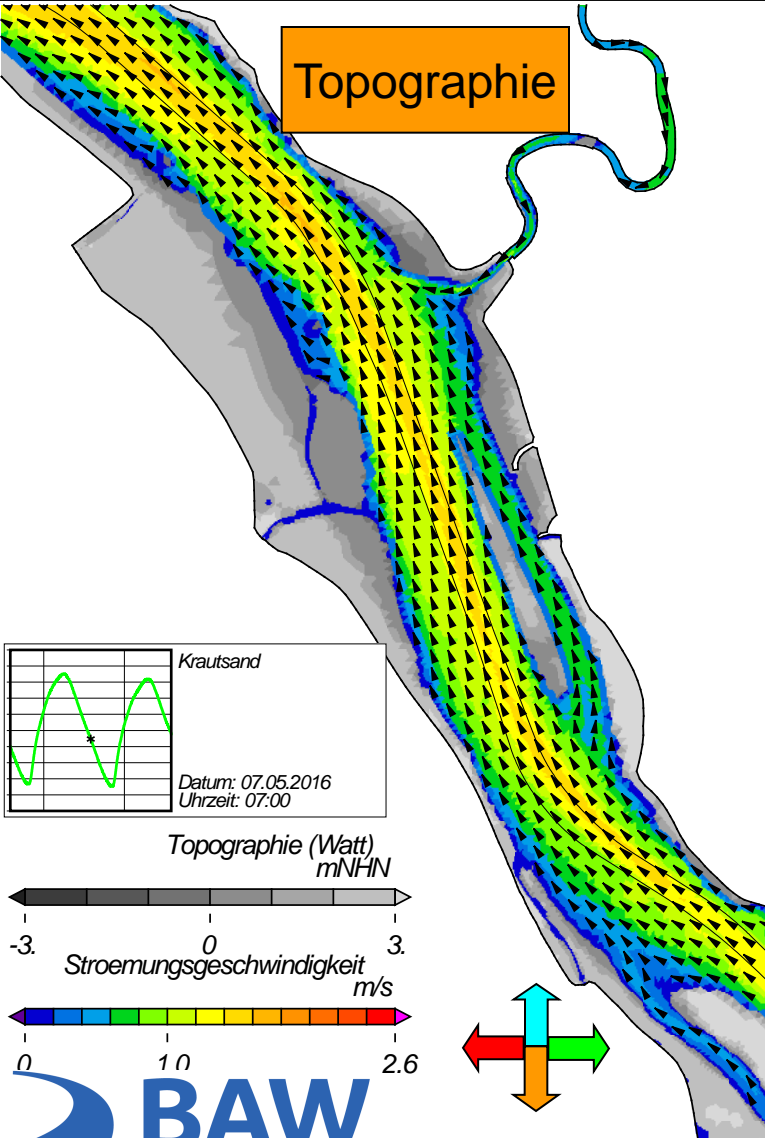
Stroemungsgeschwindigkeit
m/s



USER: BAW-AK (Referat K3) FILE: nview2d0002.cgm

Springtide - Stroemungsgeschwindigkeit

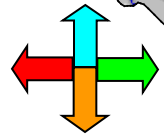
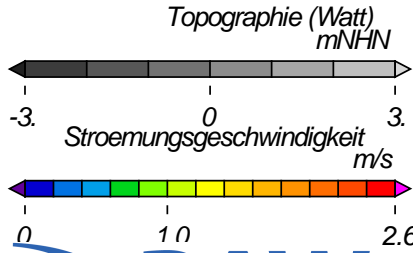
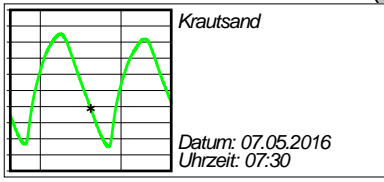
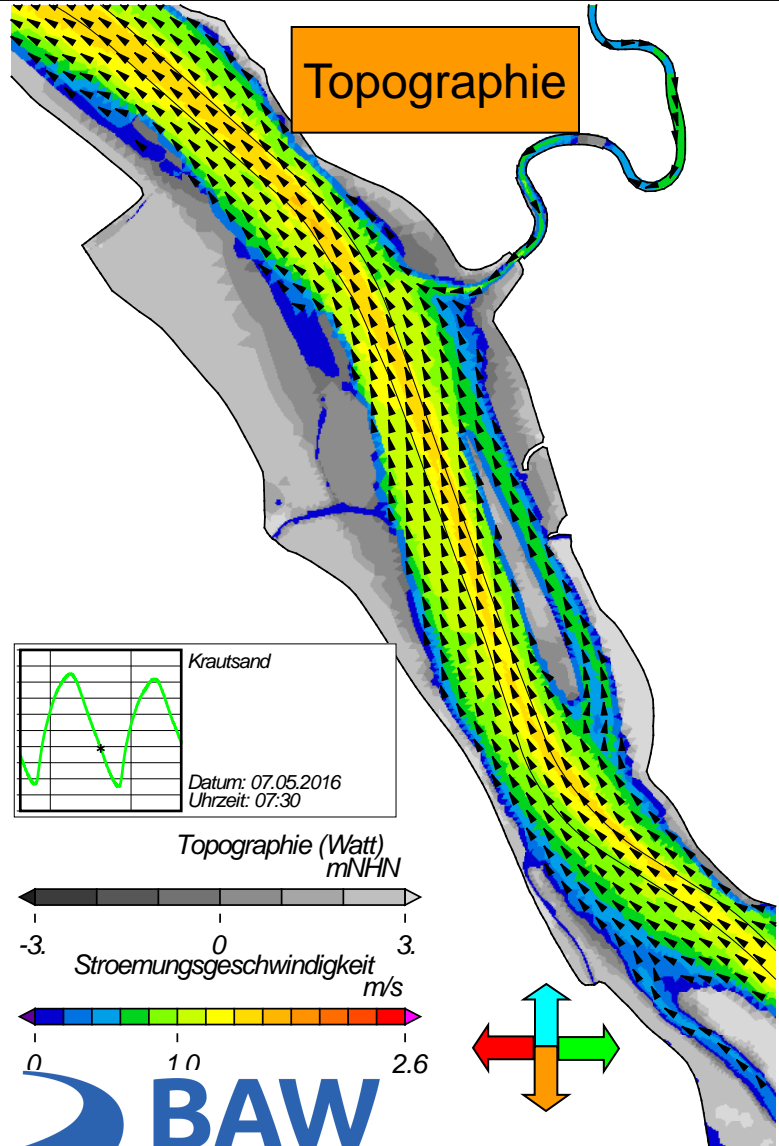
Topographie



USER: BAW-AK (Referat K3) FILE: nview2d0003.cgm

Springtide - Stroemungsgeschwindigkeit

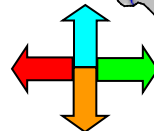
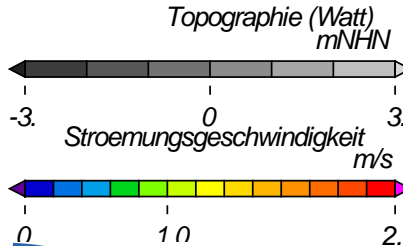
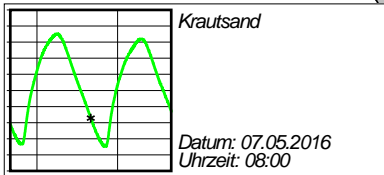
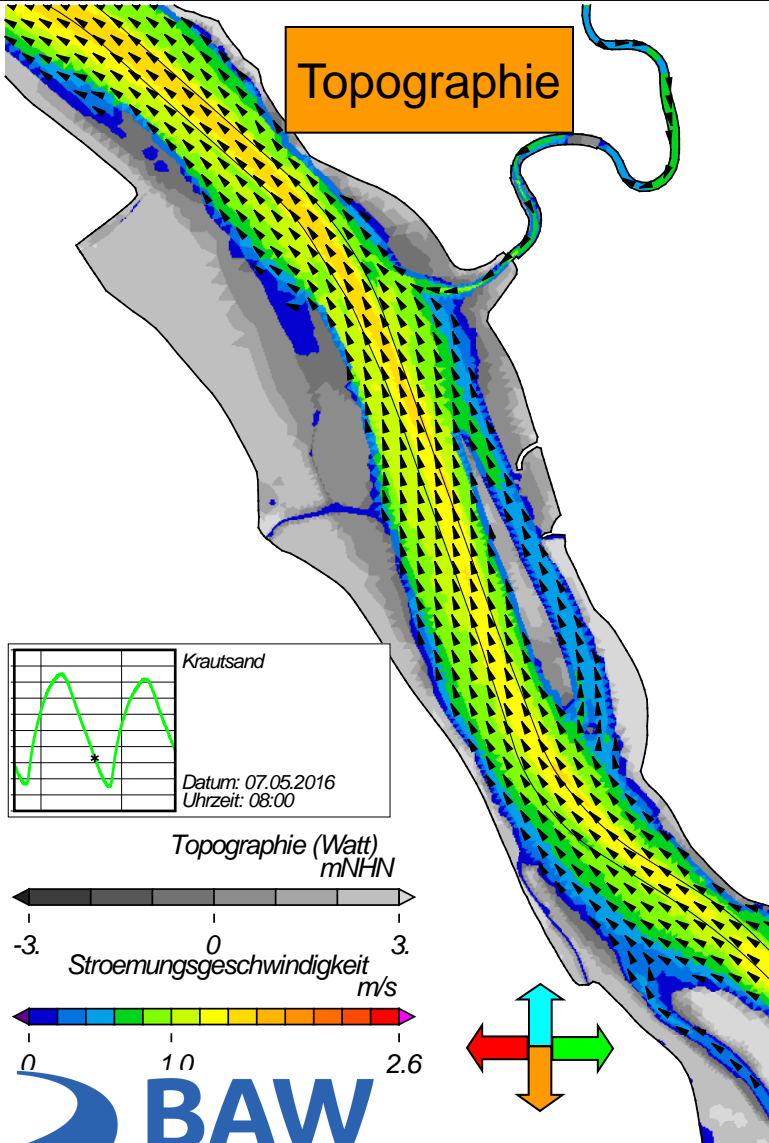
Topographie



USER: BAW-AK (Referat K3) FILE: nview2d0004.cgm

Springtide - Stroemungsgeschwindigkeit

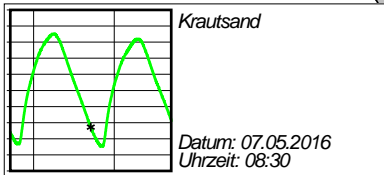
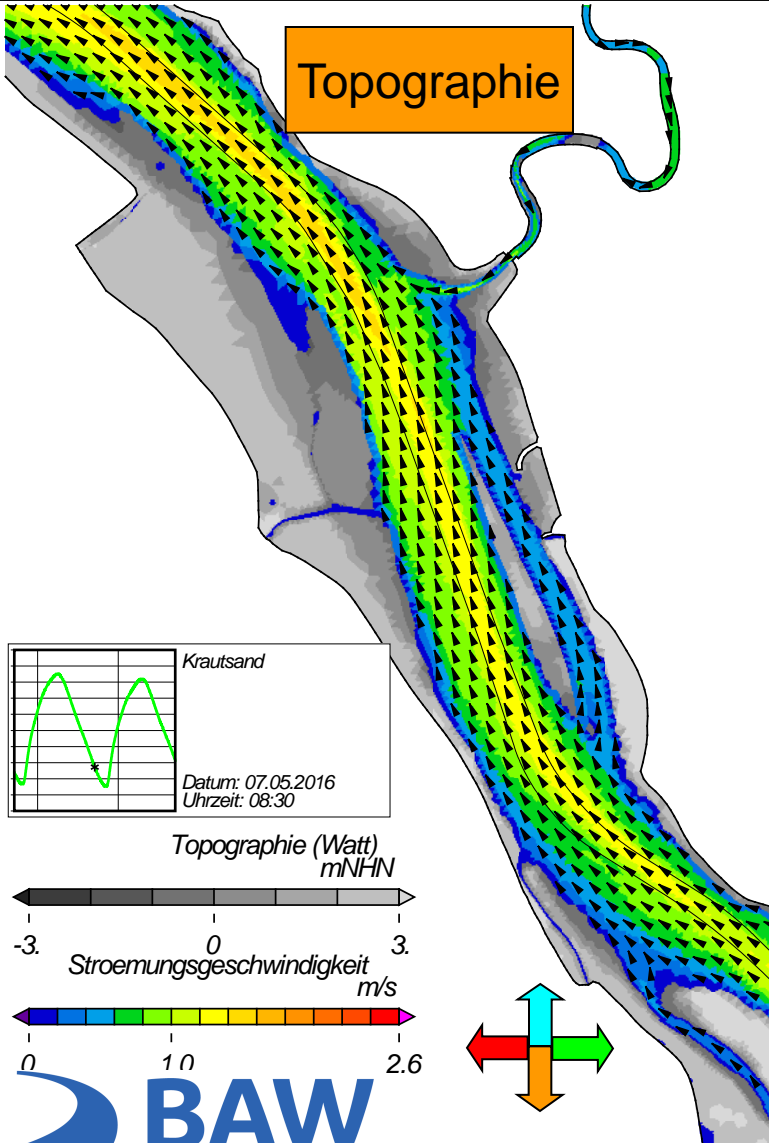
Topographie



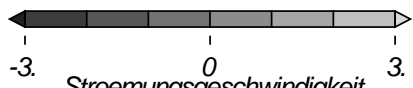
USER: BAW-AK (Referat K3) FILE: nview2d0005.cgm

Springtide - Stroemungsgeschwindigkeit

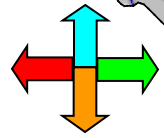
Topographie



Topographie (Watt)
mNHN



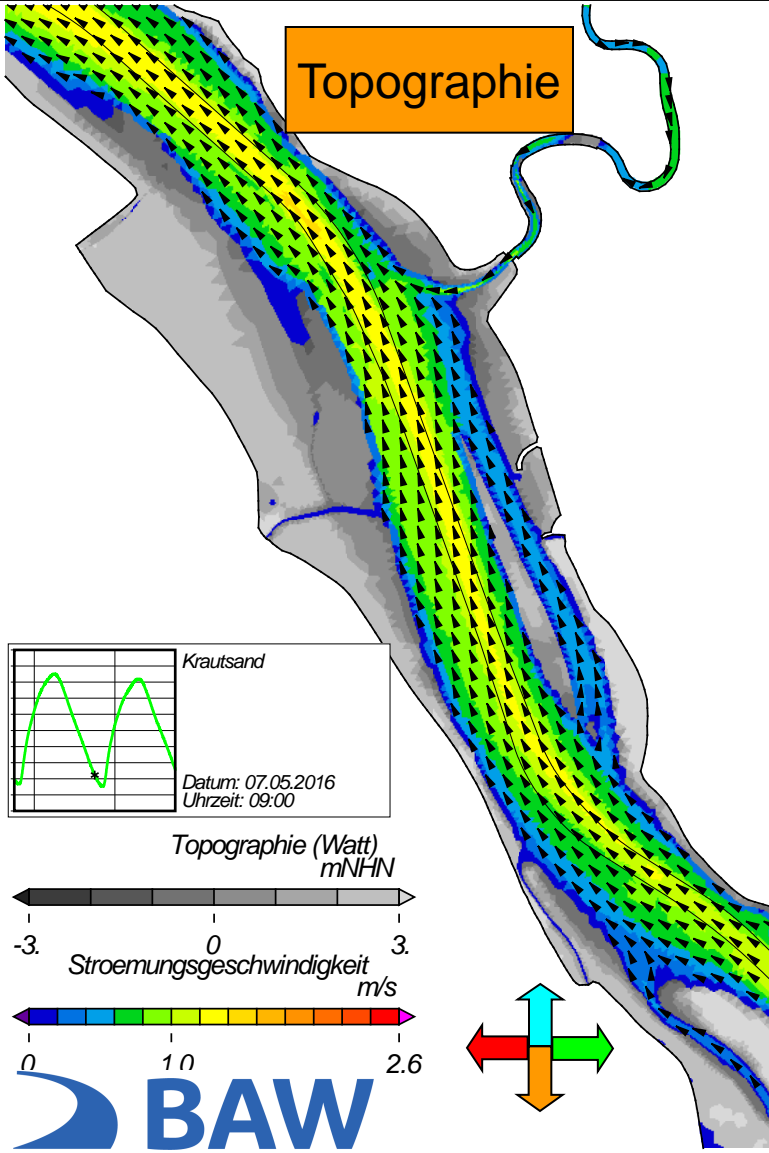
Stroemungsgeschwindigkeit
m/s



USER: BAW-AK (Referat K3) FILE: nview2d0006.cgm

Springtide - Stroemungsgeschwindigkeit

Topographie

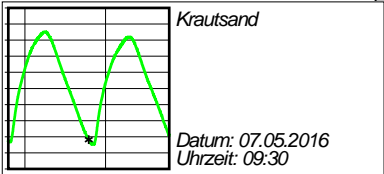
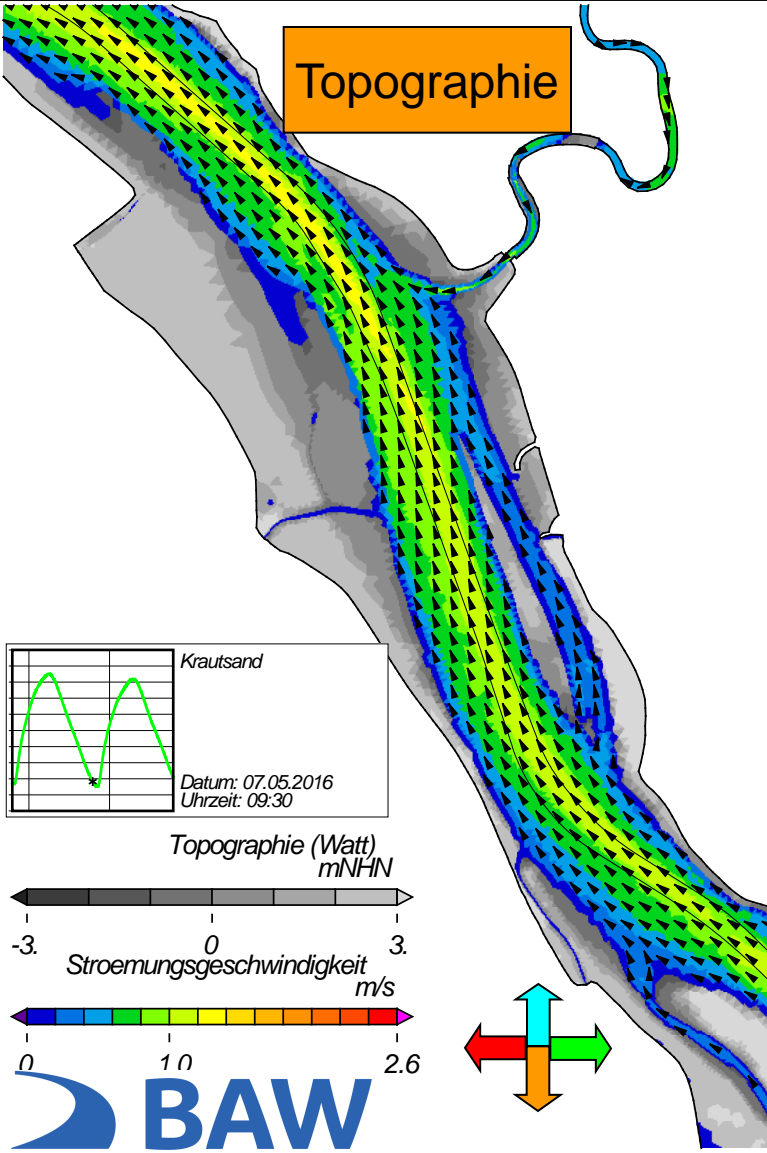


USER: BAW-AK (Referat K3) FILE: nview2d0007.cgm

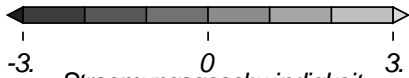


Springtide - Stroemungsgeschwindigkeit

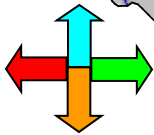
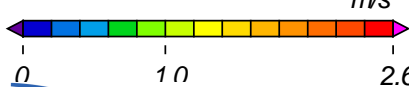
Topographie



Topographie (Watt)
mNHN



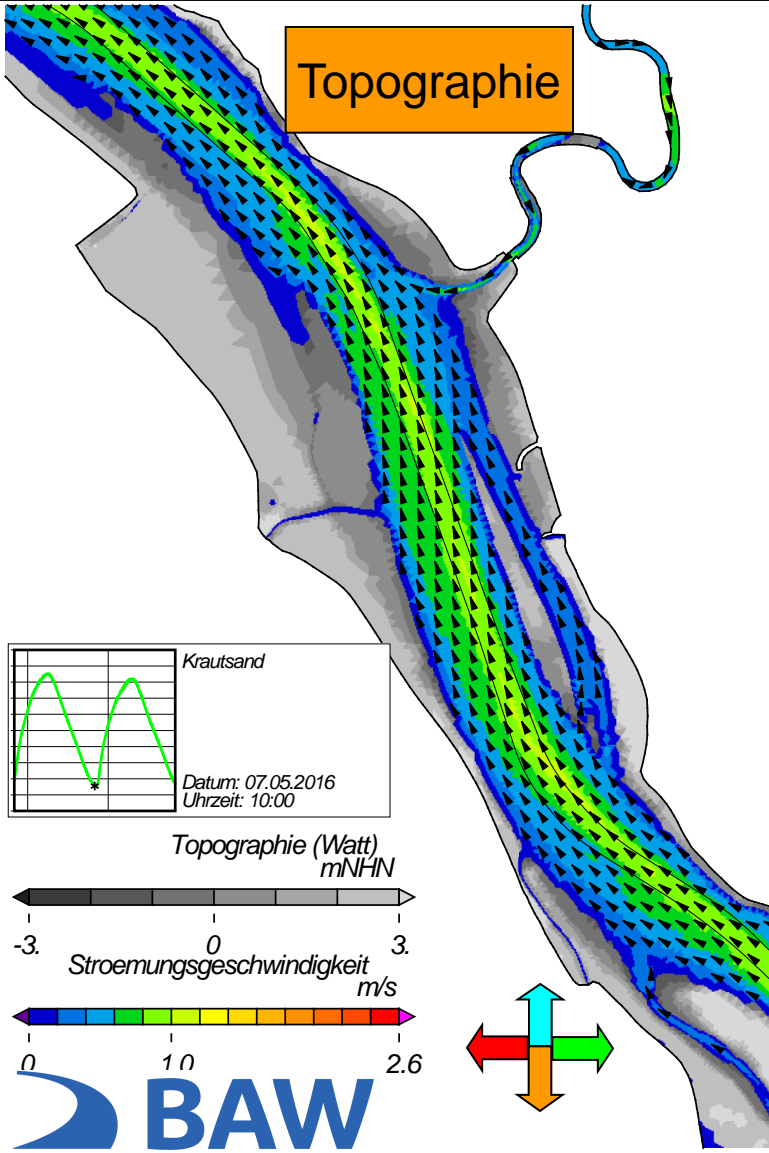
Stroemungsgeschwindigkeit
m/s



USER: BAW-AK (Referat K3) FILE: nview2d0008.cgm

Springtide - Stroemungsgeschwindigkeit

Topographie

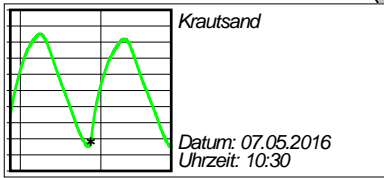


USER: BAW-AK (Referat K3) FILE: nview2d0009.cgm

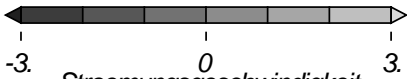


Springtide - Stroemungsgeschwindigkeit

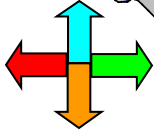
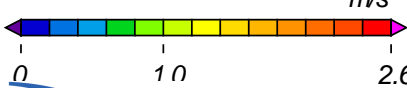
Topographie



Topographie (Watt)
mNHN

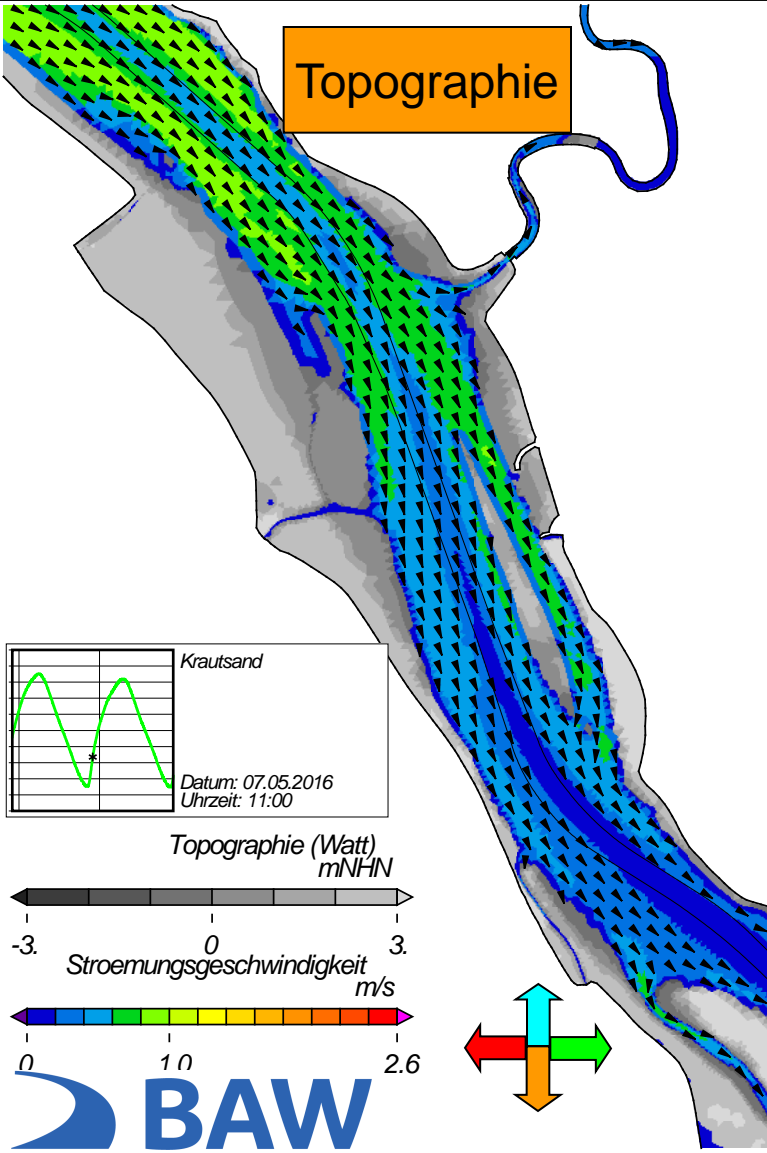


Stroemungsgeschwindigkeit
m/s



Springtide - Stroemungsgeschwindigkeit

Topographie

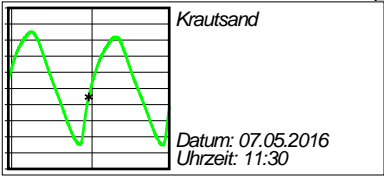
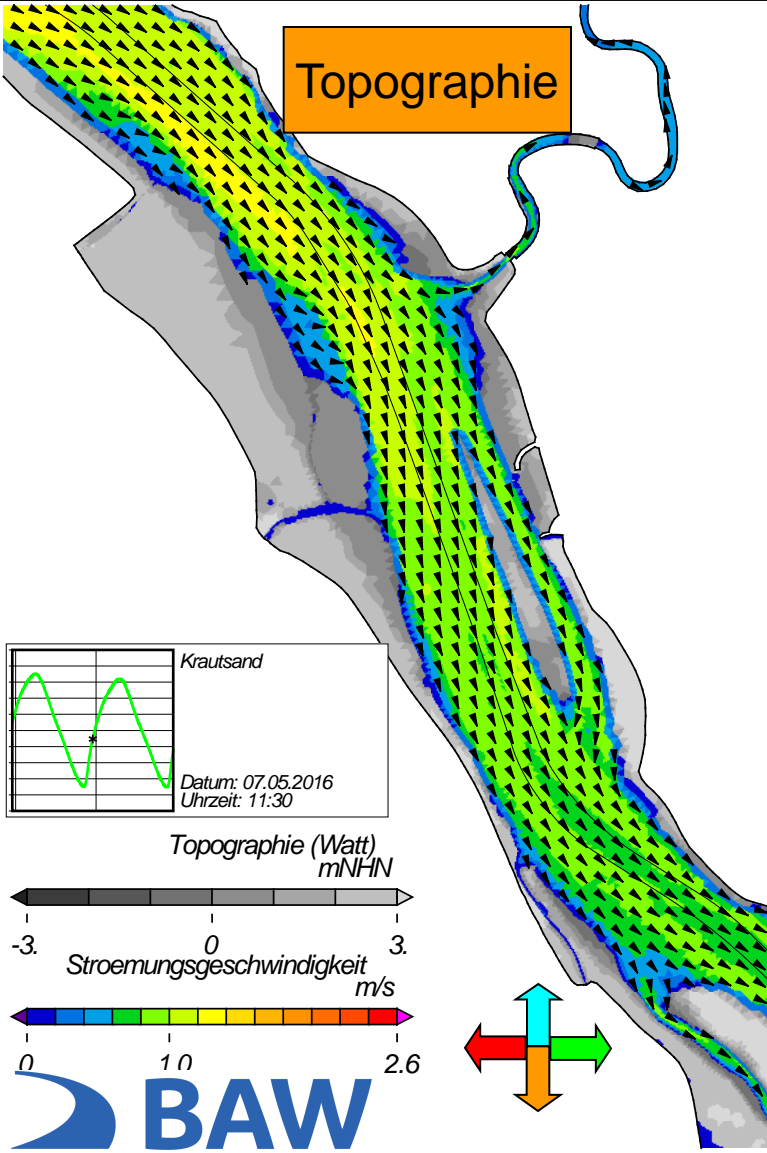


USER: BAW-AK (Referat K3) FILE: nview2d0011.cgm



Springtide - Stroemungsgeschwindigkeit

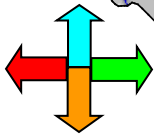
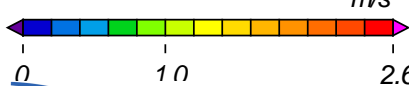
Topographie



Topographie (Watt)
mNHN



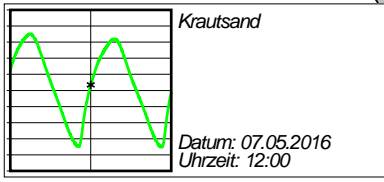
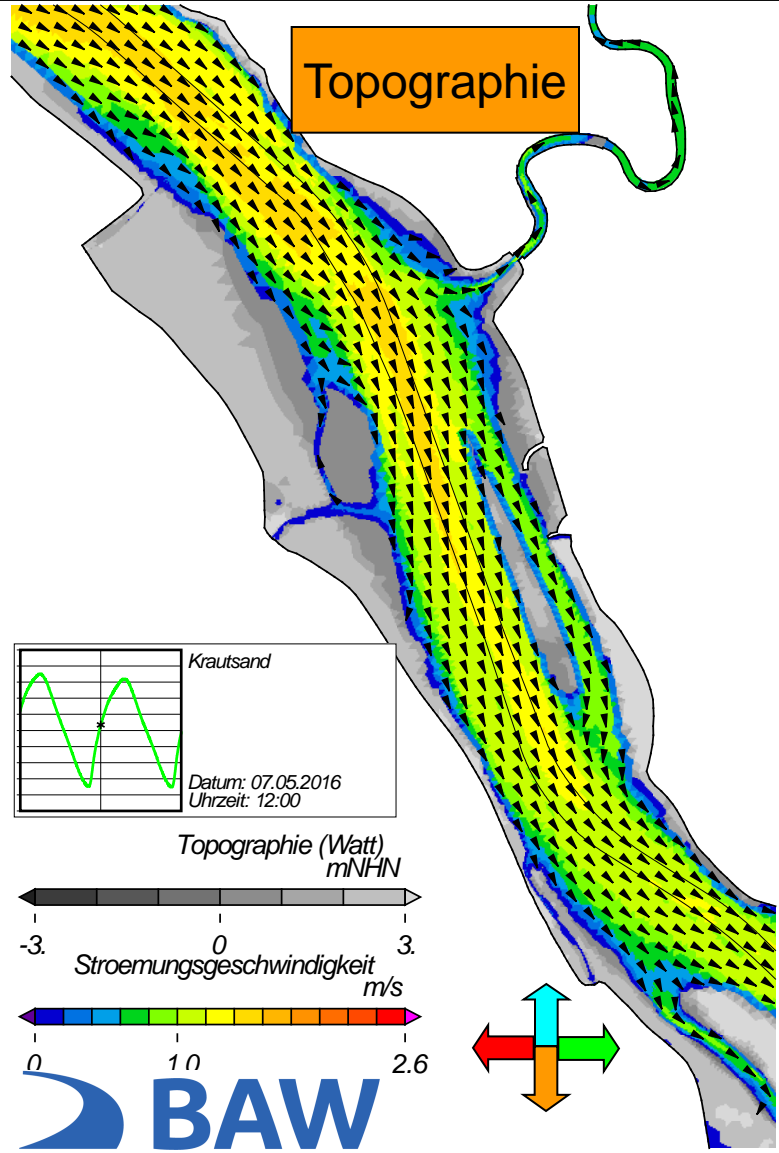
Stroemungsgeschwindigkeit
m/s



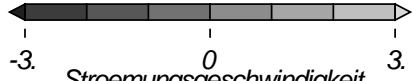
USER: BAW-AK (Referat K3) FILE: nview2d0012.cgm

Springtide - Stroemungsgeschwindigkeit

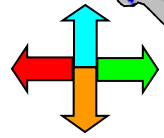
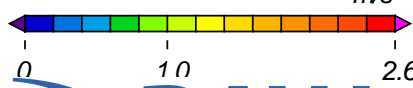
Topographie



Topographie (Watt)
mNHN



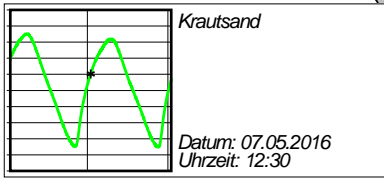
Stroemungsgeschwindigkeit
m/s



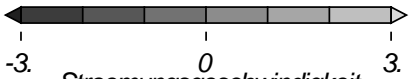
USER: BAW-AK (Referat K3) FILE: nview2d0013.cgm

Springtide - Stroemungsgeschwindigkeit

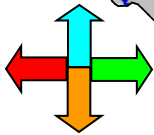
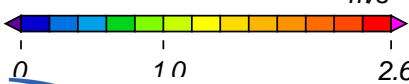
Topographie



Topographie (Watt)
mNHN

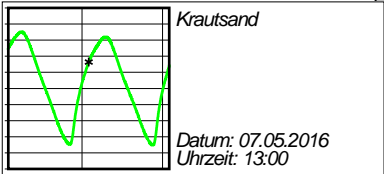
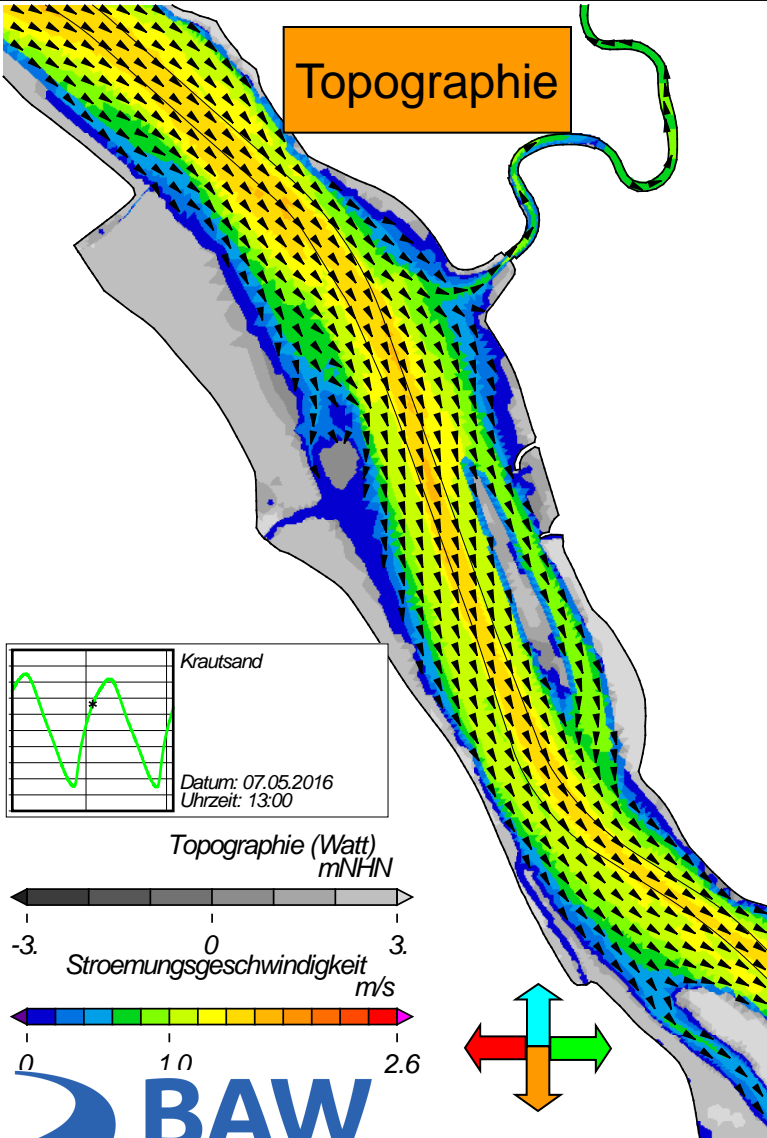


Stroemungsgeschwindigkeit
m/s

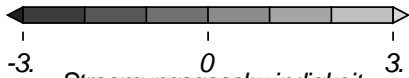


Springtide - Stroemungsgeschwindigkeit

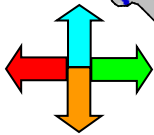
Topographie



Topographie (Watt)
mNHN

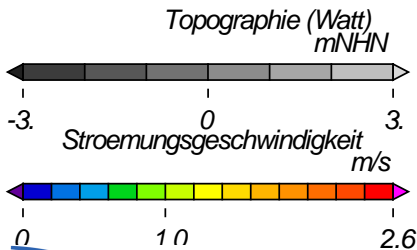
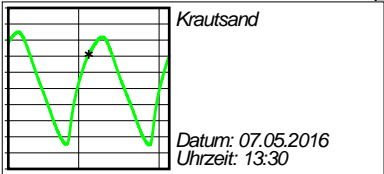
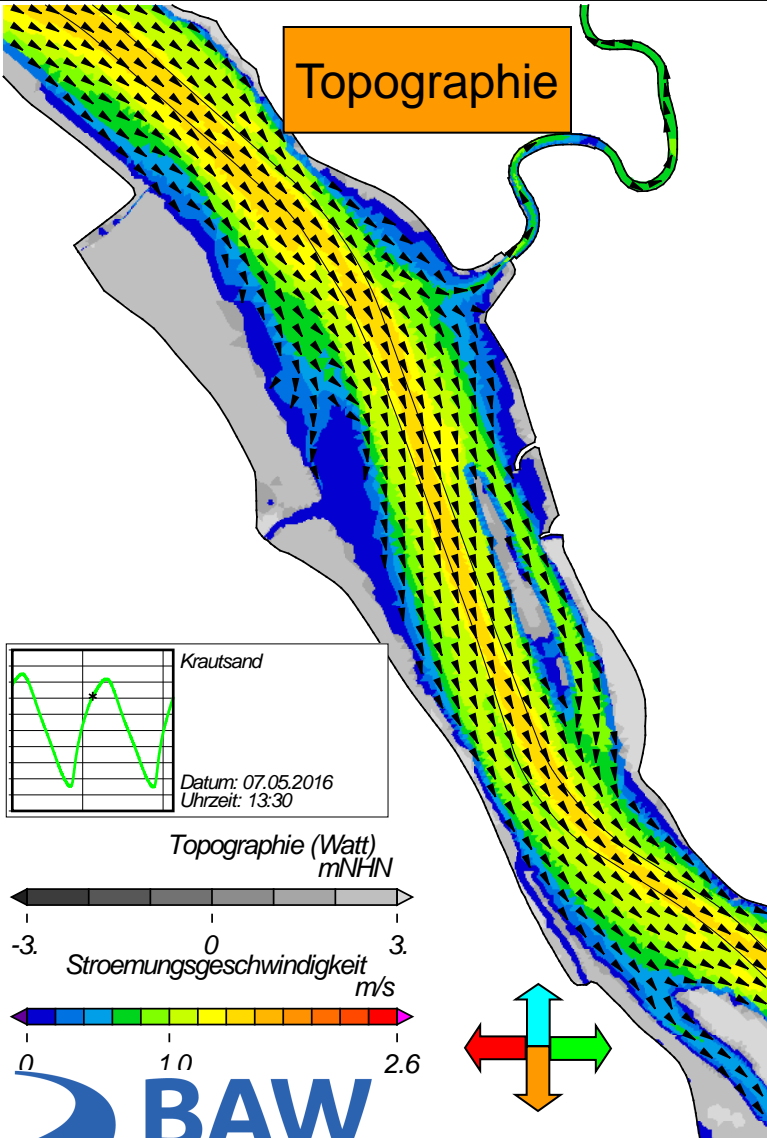


Stroemungsgeschwindigkeit
m/s



Springtide - Stroemungsgeschwindigkeit

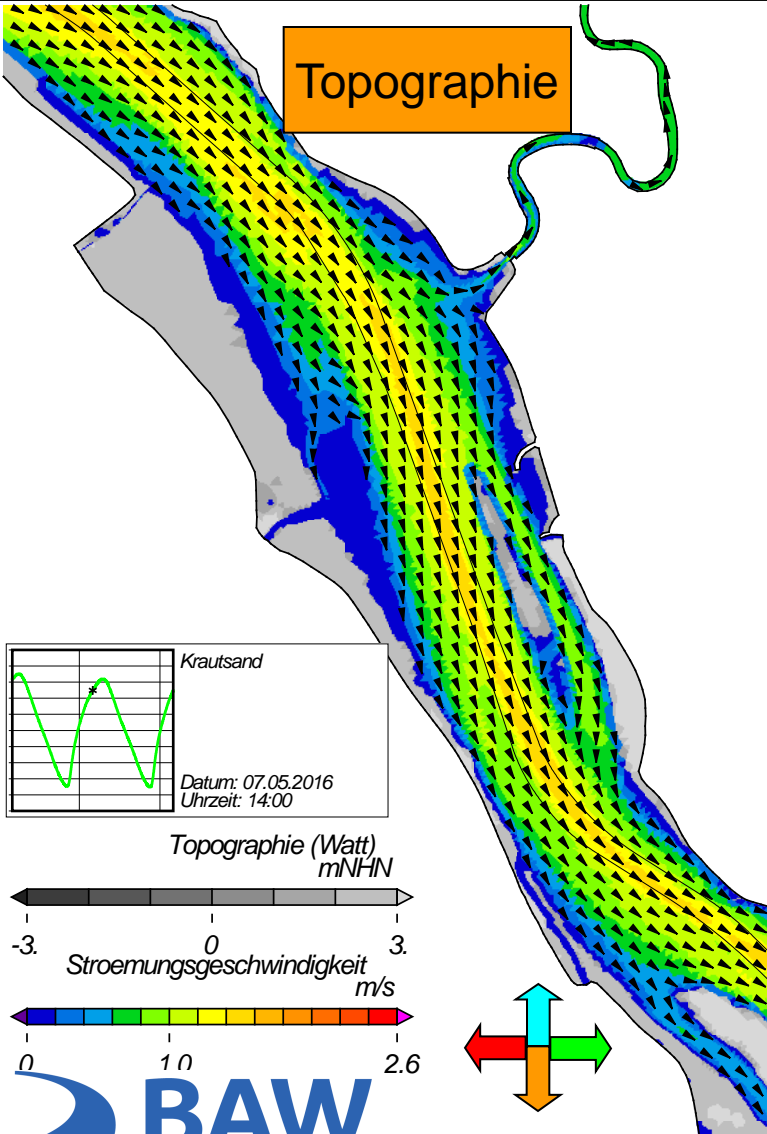
Topographie



USER: BAW-AK (Referat K3) FILE: nview2d0016.cgm

Springtide - Stroemungsgeschwindigkeit

Topographie

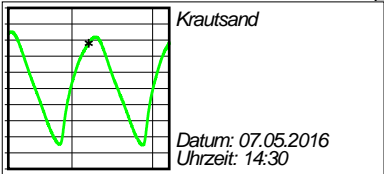
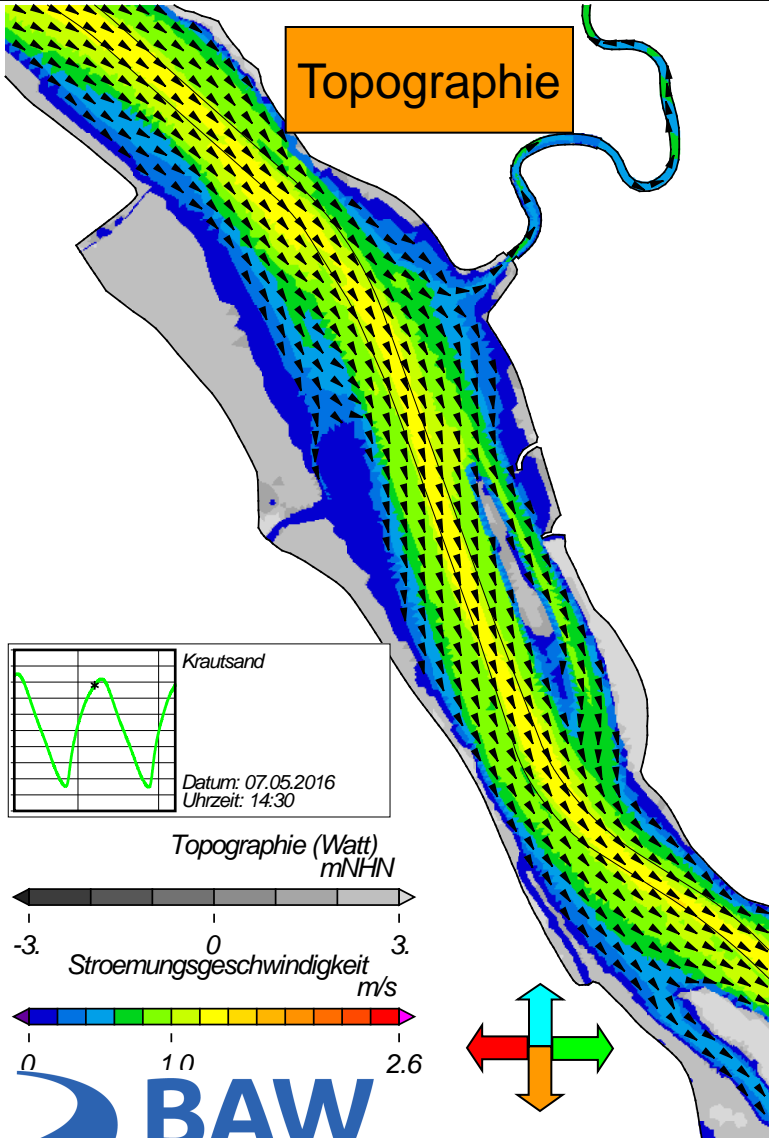


USER: BAW-AK (Referat K3) FILE: nview2d0017.cgm

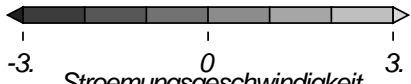


Springtide - Stroemungsgeschwindigkeit

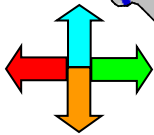
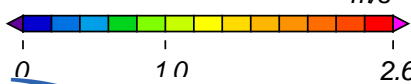
Topographie



Topographie (Watt)
mNHN



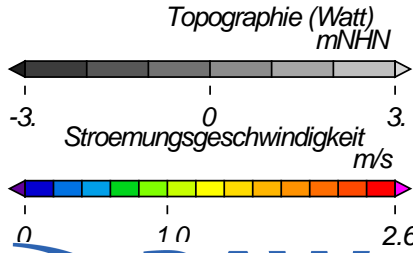
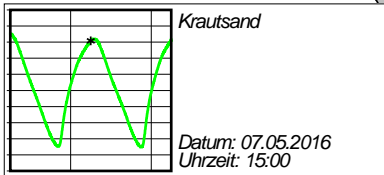
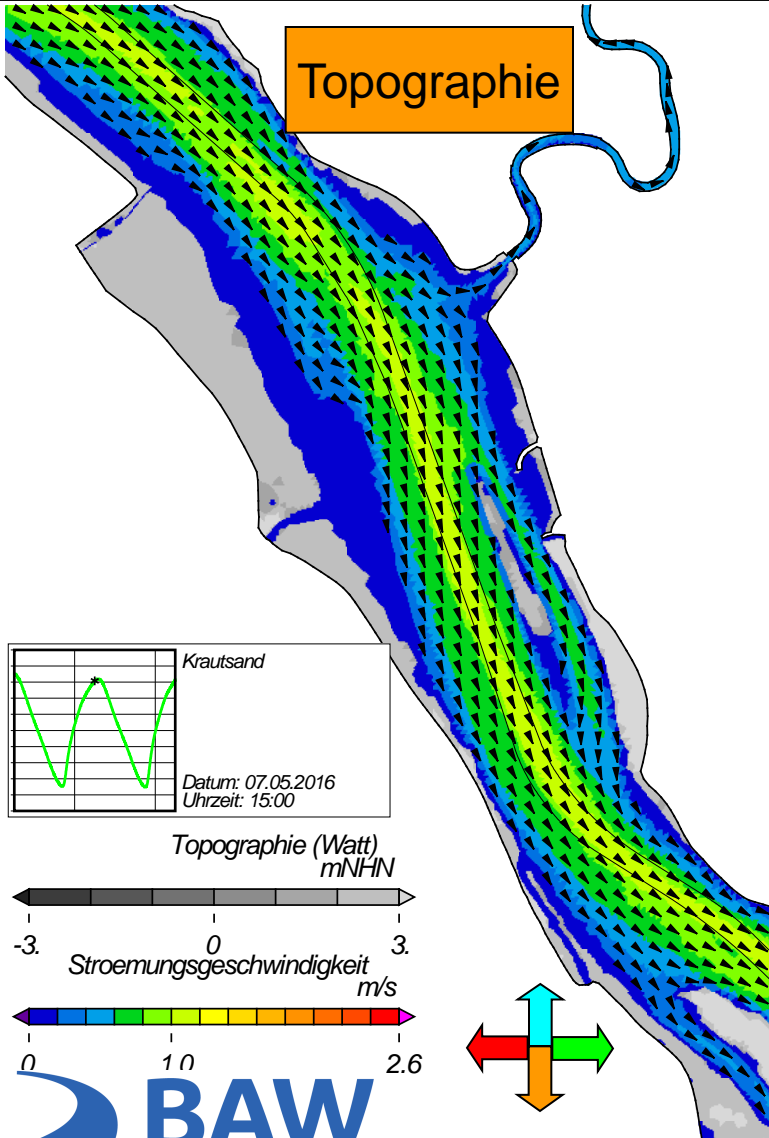
Stroemungsgeschwindigkeit
m/s



USER: BAW-AK (Referat K3) FILE: nview2d0018.cgm

Springtide - Stroemungsgeschwindigkeit

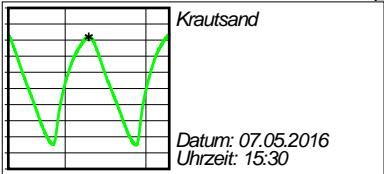
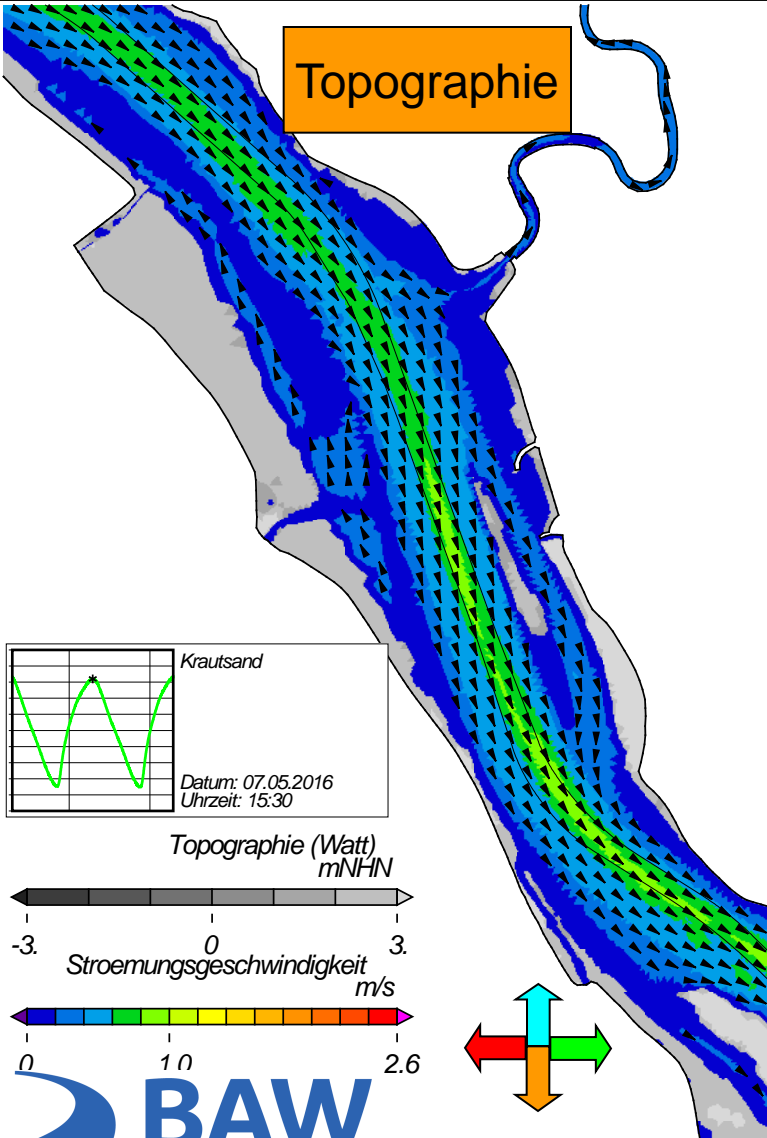
Topographie



USER: BAW-AK (Referat K3) FILE: nview2d0019.cgm

Springtide - Stroemungsgeschwindigkeit

Topographie

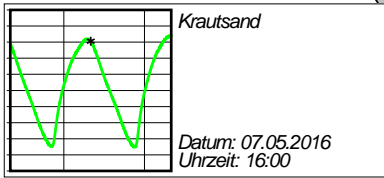


USER: BAW-AK (Referat K3) FILE: nview2d0020.cgm



Springtide - Stroemungsgeschwindigkeit

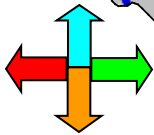
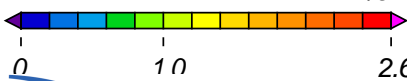
Topographie



Topographie (Watt)
mNHN



Stroemungsgeschwindigkeit
m/s

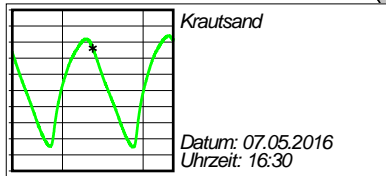


USER: BAW-AK (Referat K3) FILE: nview2d0021.cgm

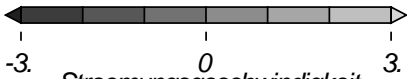


Springtide - Stroemungsgeschwindigkeit

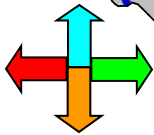
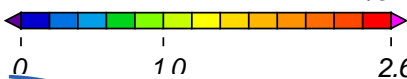
Topographie



Topographie (Watt)
mNHN

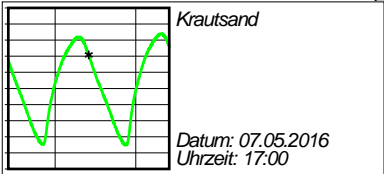
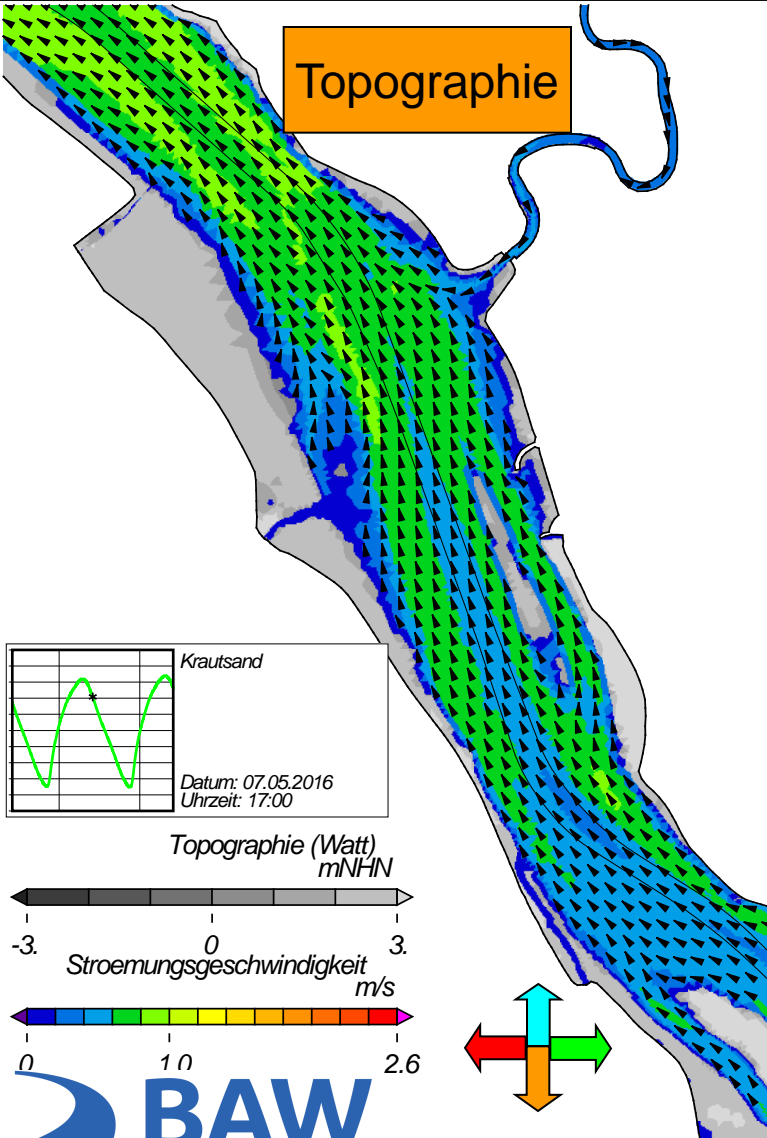


Stroemungsgeschwindigkeit
m/s



Springtide - Stroemungsgeschwindigkeit

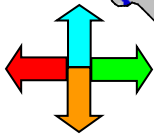
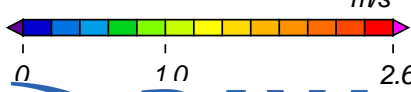
Topographie



Topographie (Watt)
mNHN



Stroemungsgeschwindigkeit
m/s

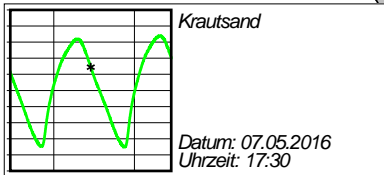
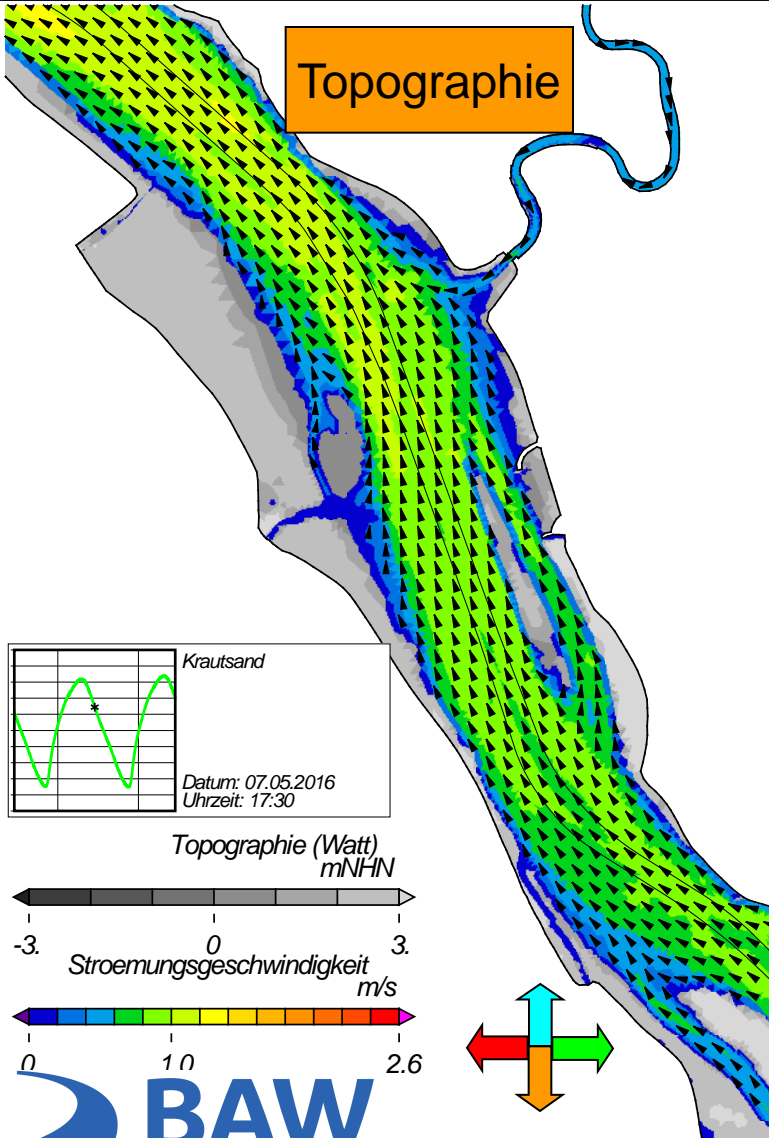


USER: BAW-AK (Referat K3) FILE: nview2d0023.cgm

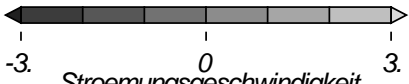


Springtide - Stroemungsgeschwindigkeit

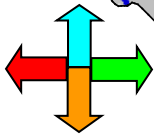
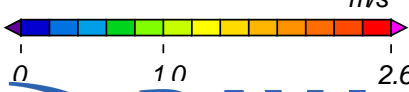
Topographie



Topographie (Watt)
mNHN



Stroemungsgeschwindigkeit
m/s

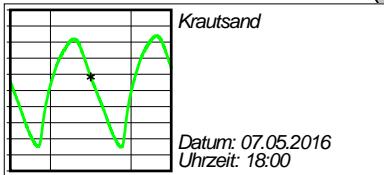
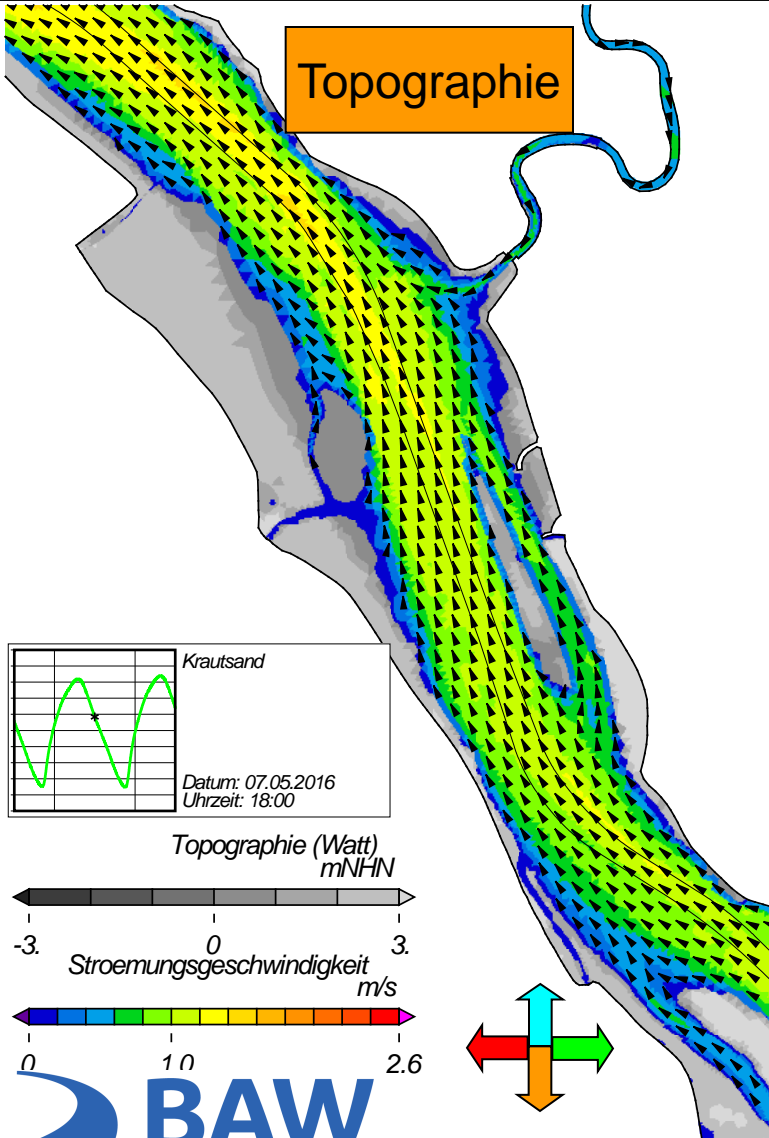


USER: BAW-AK (Referat K3) FILE: nview2d0024.cgm

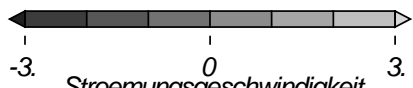


Springtide - Stroemungsgeschwindigkeit

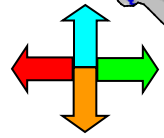
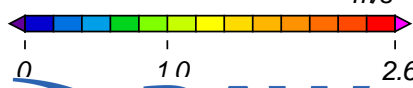
Topographie



Topographie (Watt)
mNHN



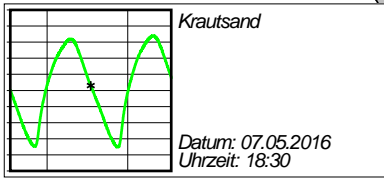
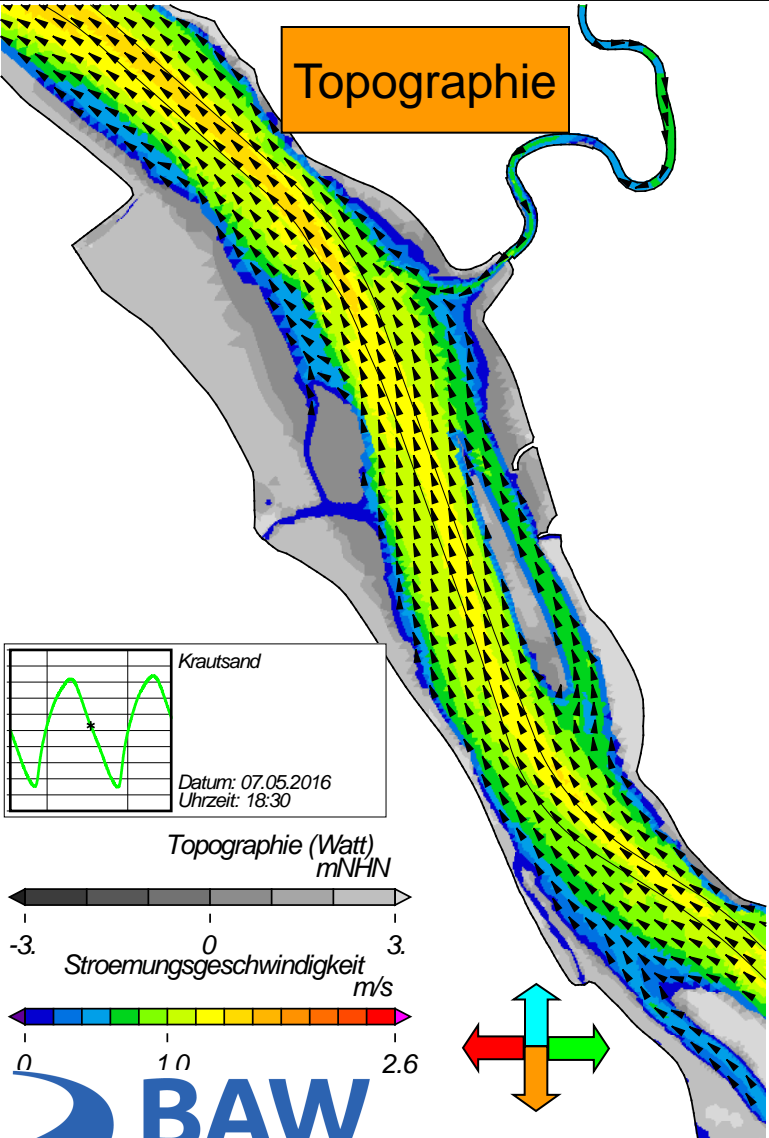
Stroemungsgeschwindigkeit
m/s



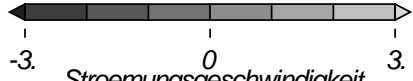
USER: BAW-AK (Referat K3) FILE: nview2d0025.cgm

Springtide - Stroemungsgeschwindigkeit

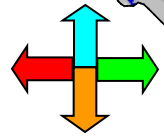
Topographie



Topographie (Watt)
mNHN



Stroemungsgeschwindigkeit
m/s

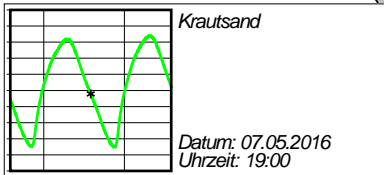
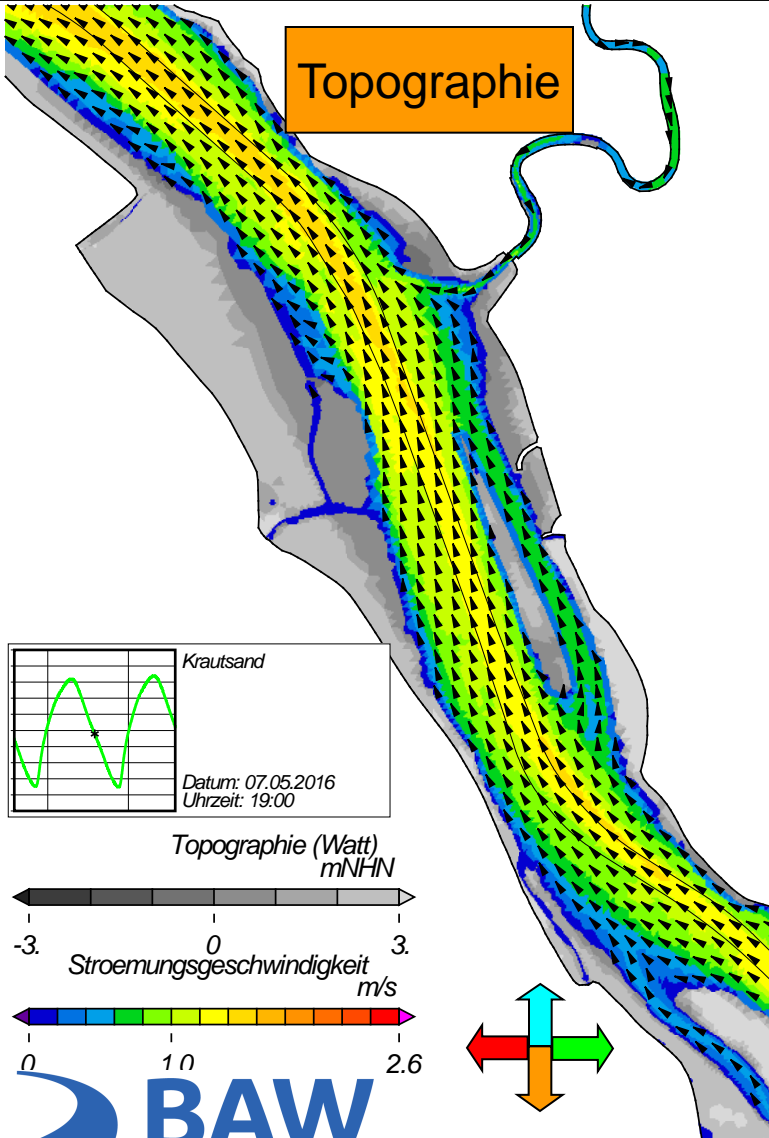


USER: BAW-AK (Referat K3) FILE: nview2d0026.cgm

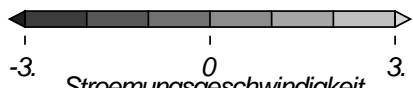


Springtide - Stroemungsgeschwindigkeit

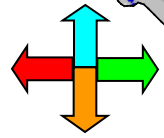
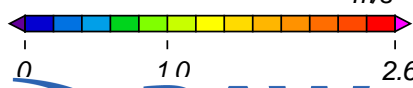
Topographie



Topographie (Watt)
mNHN



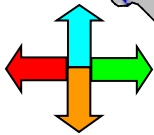
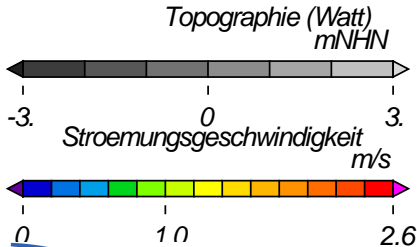
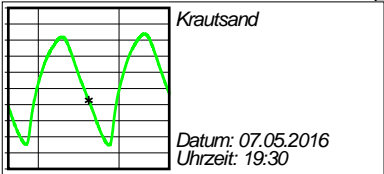
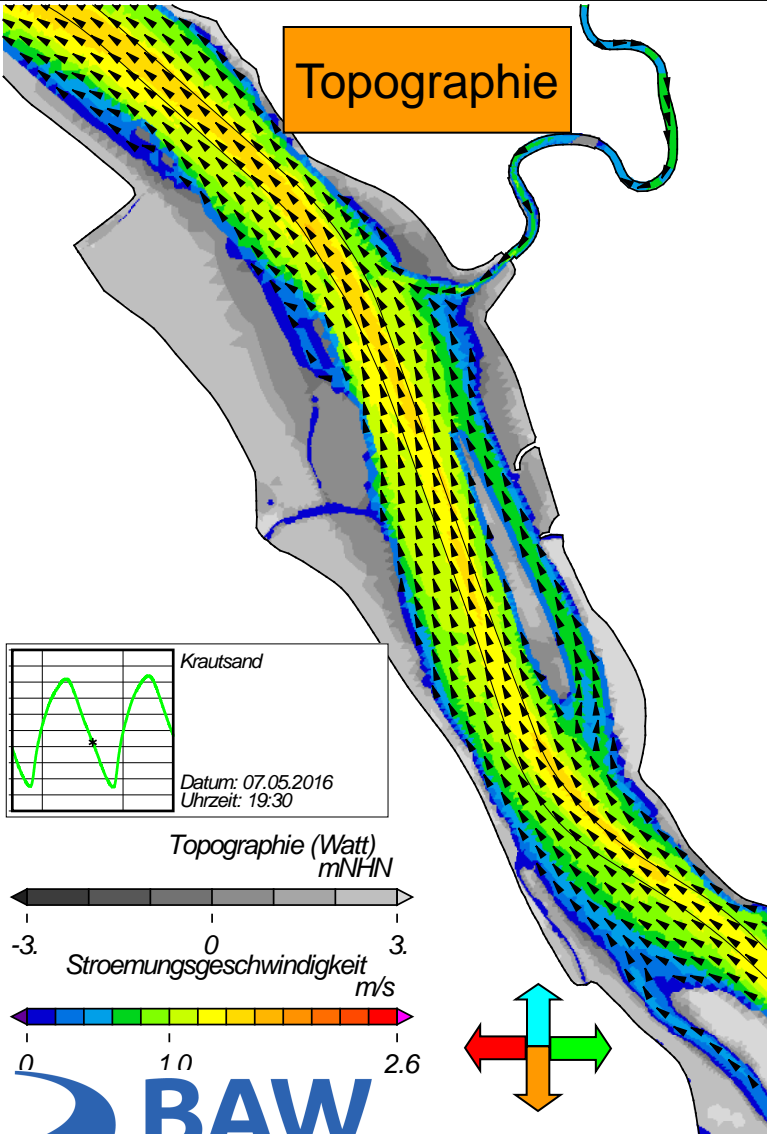
Stroemungsgeschwindigkeit
m/s



USER: BAW-AK (Referat K3) FILE: nview2d0027.cgm

Springtide - Stroemungsgeschwindigkeit

Topographie

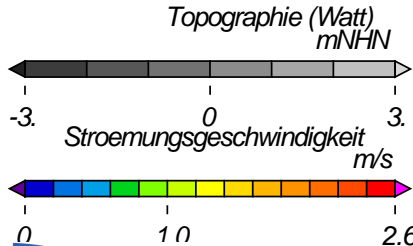
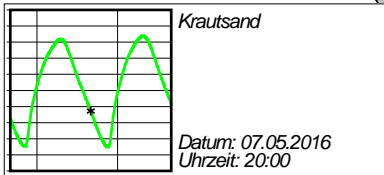
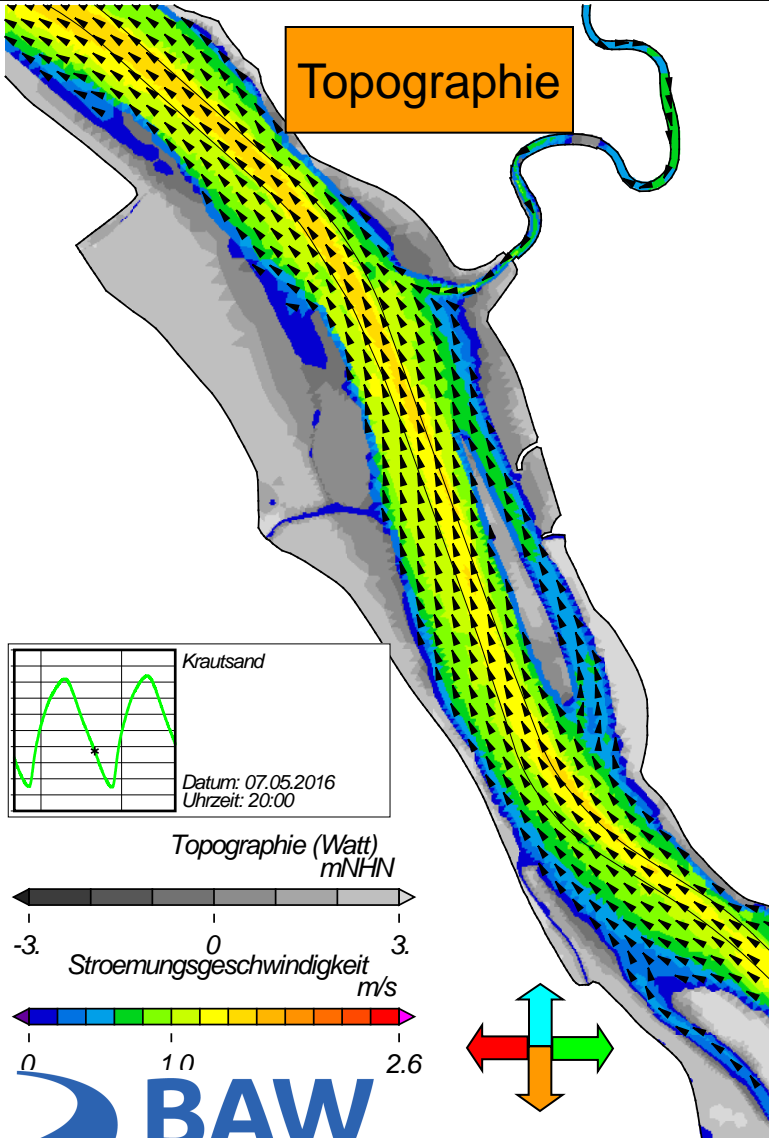


USER: BAW-AK (Referat K3) FILE: nview2d0028.cgm



Springtide - Stroemungsgeschwindigkeit

Topographie

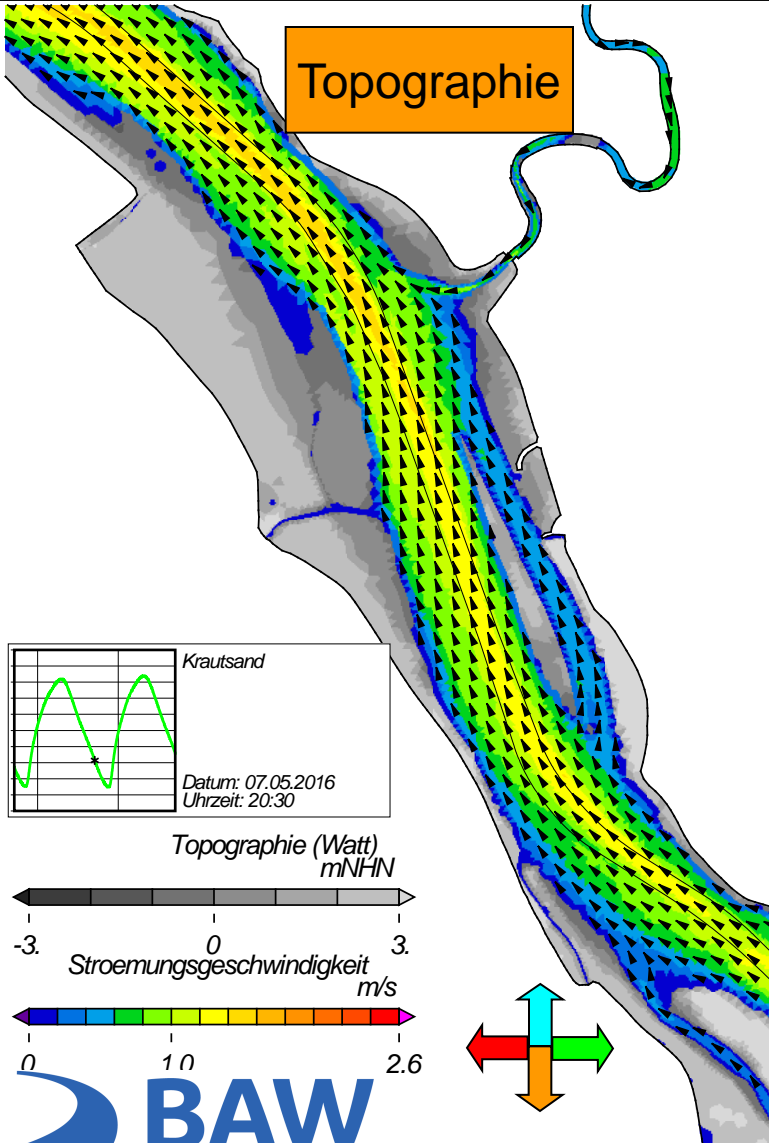


USER: BAW-AK (Referat K3) FILE: nview2d0029.cgm



Springtide - Stroemungsgeschwindigkeit

Topographie

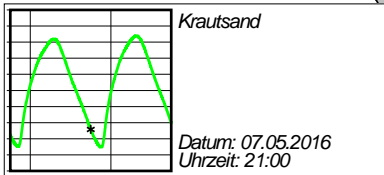
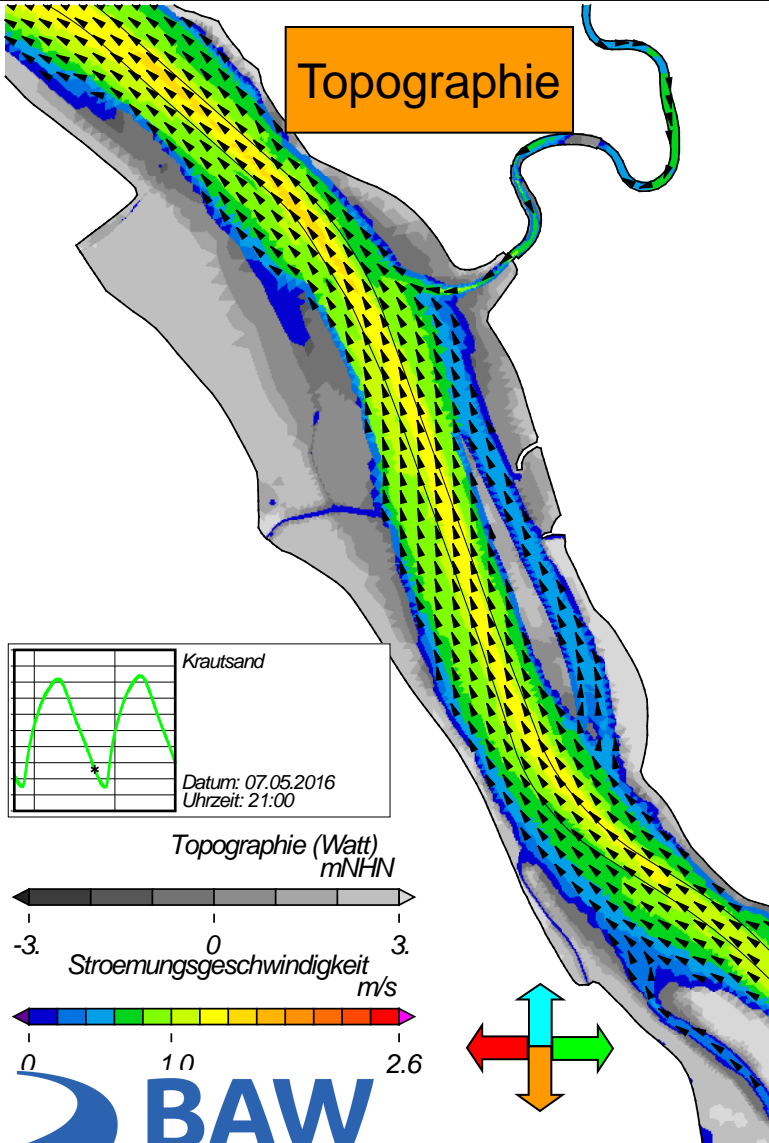


USER: BAW-AK (Referat K3) FILE: nview2d0030.cgm

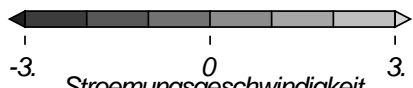


Springtide - Stroemungsgeschwindigkeit

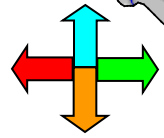
Topographie



Topographie (Watt)
mNHN



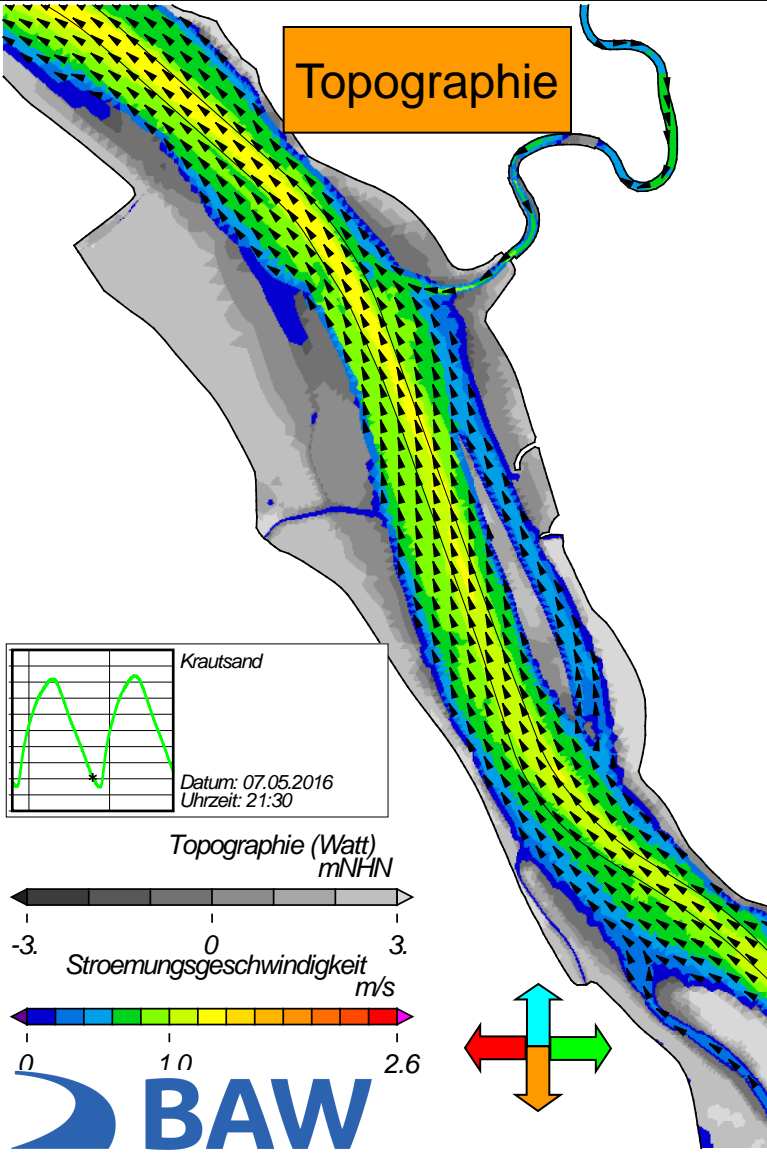
Stroemungsgeschwindigkeit
m/s



USER: BAW-AK (Referat K3) FILE: nview2d0031.cgm

Springtide - Stroemungsgeschwindigkeit

Topographie

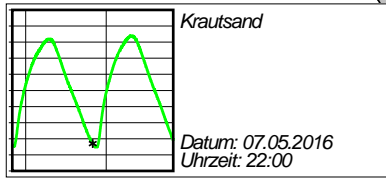


USER: BAW-AK (Referat K3) FILE: nview2d0032.cgm

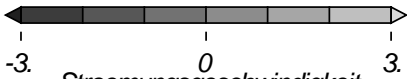


Springtide - Stroemungsgeschwindigkeit

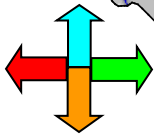
Topographie



Topographie (Watt)
mNHN

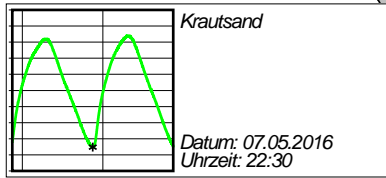


Stroemungsgeschwindigkeit
m/s

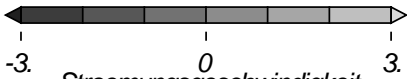


Springtide - Stroemungsgeschwindigkeit

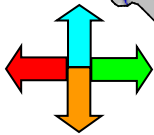
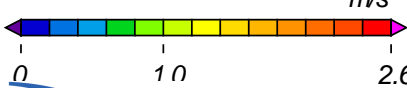
Topographie



Topographie (Watt)
mNHN

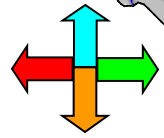
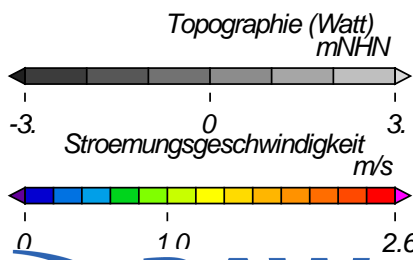
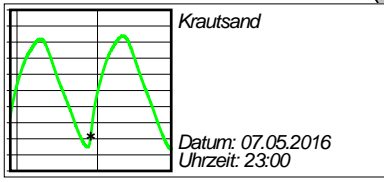
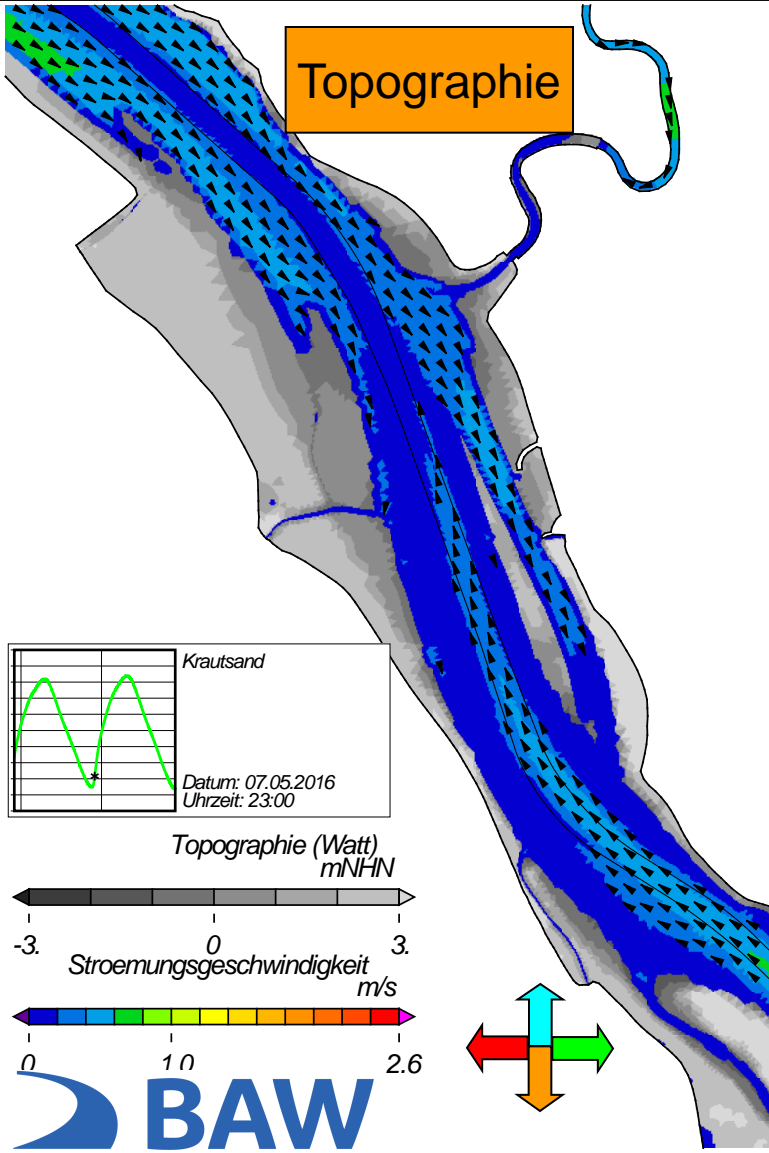


Stroemungsgeschwindigkeit
m/s



Springtide - Stroemungsgeschwindigkeit

Topographie

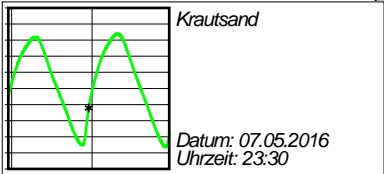
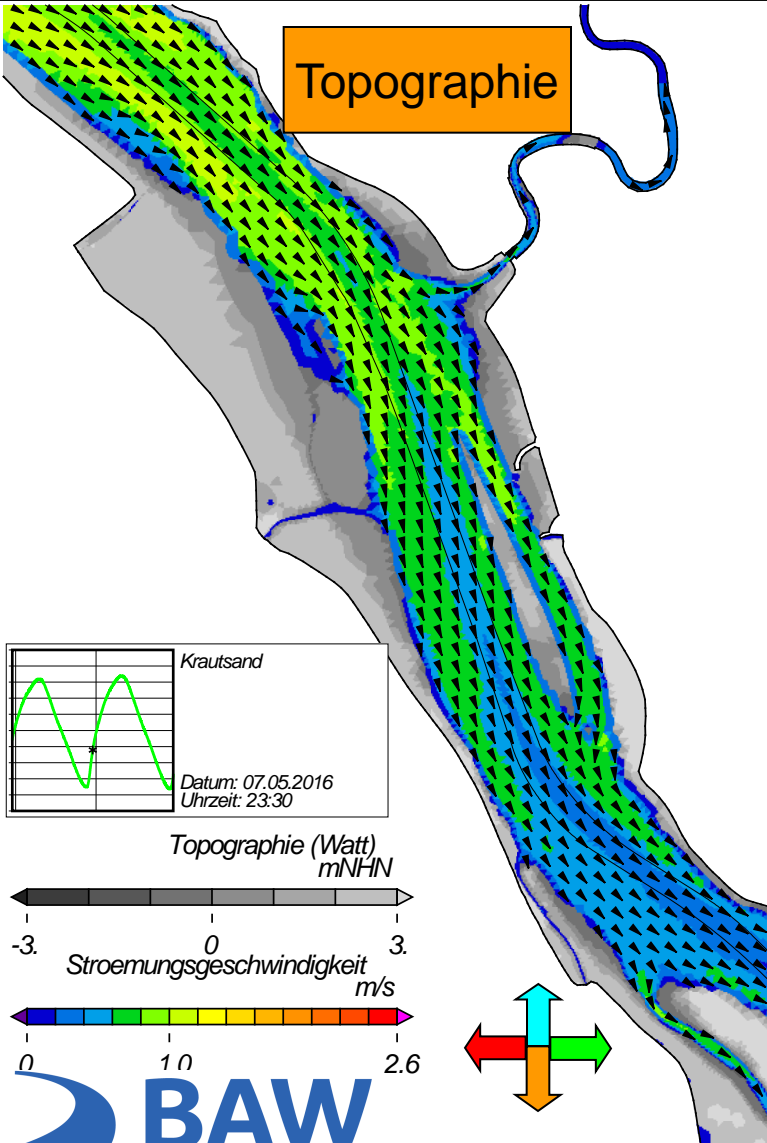


USER: BAW-AK (Referat K3) FILE: nview2d0035.cgm

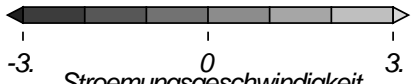


Springtide - Stroemungsgeschwindigkeit

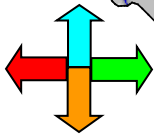
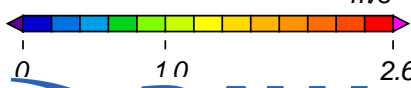
Topographie



Topographie (Watt)
mNHN



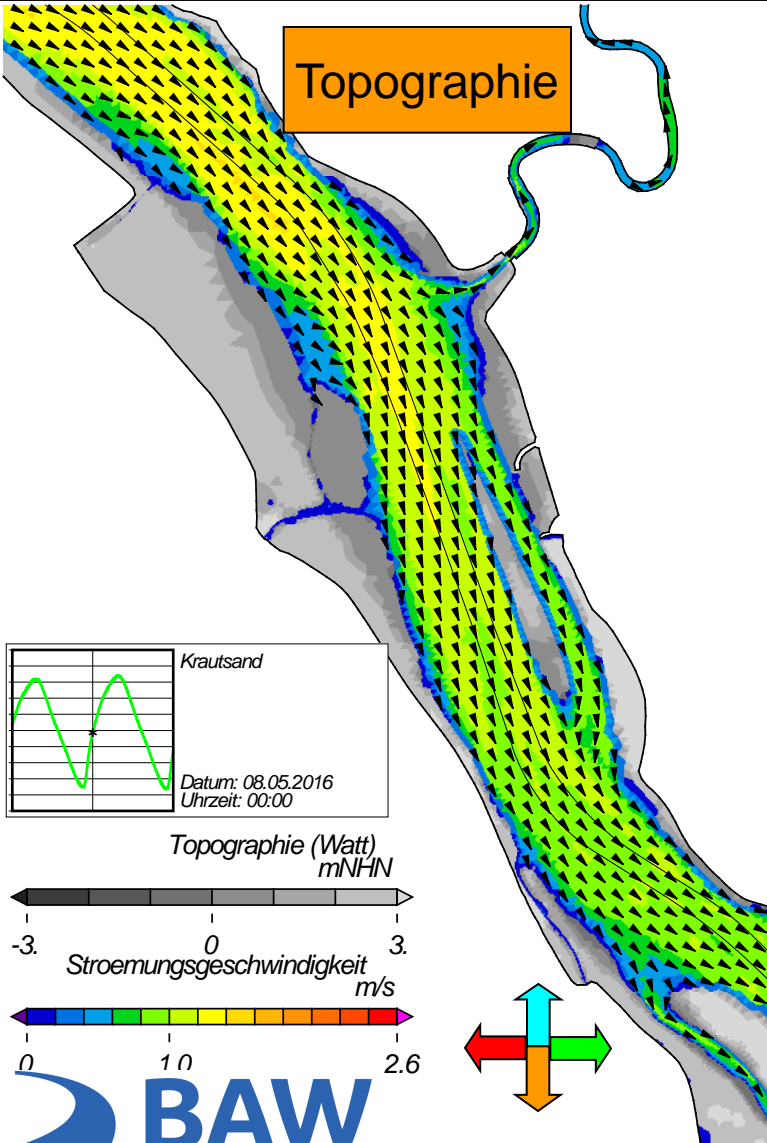
Stroemungsgeschwindigkeit
m/s



USER: BAW-AK (Referat K3) FILE: nview2d0036.cgm

Springtide - Stroemungsgeschwindigkeit

Topographie

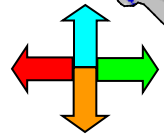
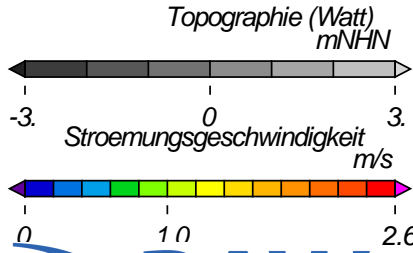
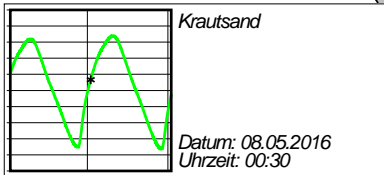
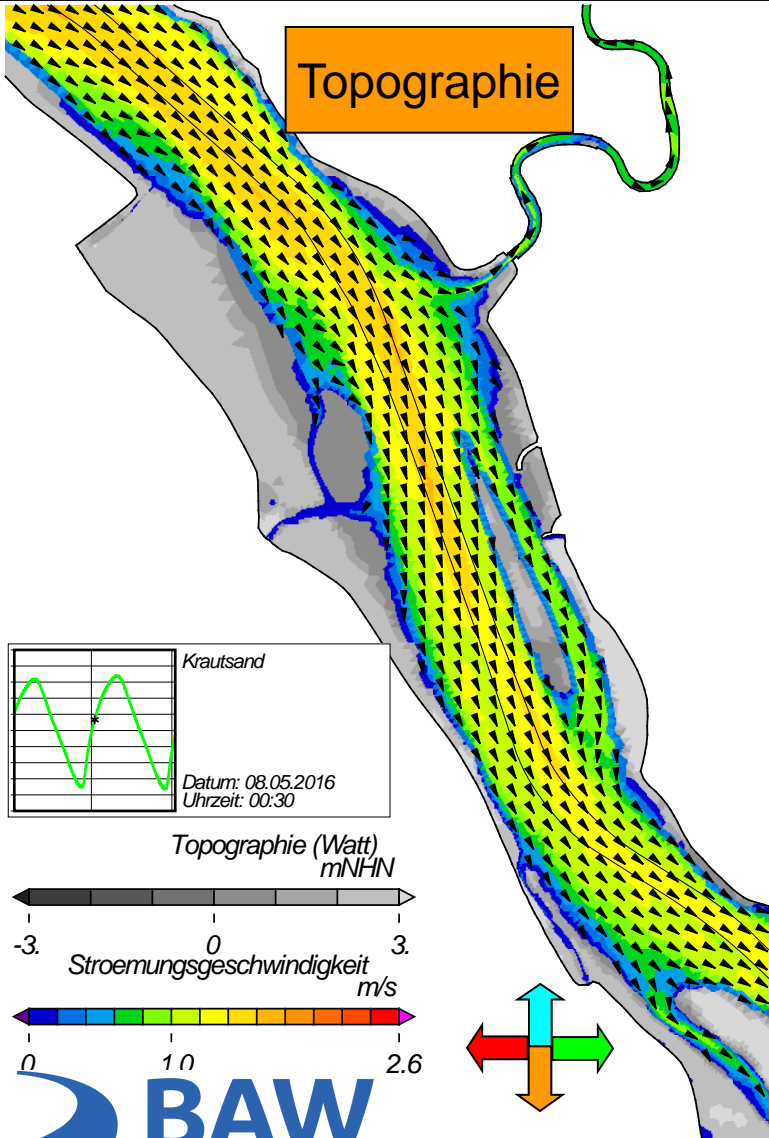


USER: BAW-AK (Referat K3) FILE: nview2d0037.cgm



Springtide - Stroemungsgeschwindigkeit

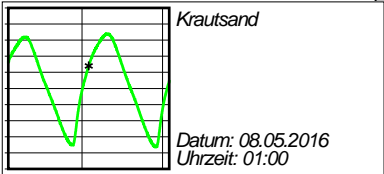
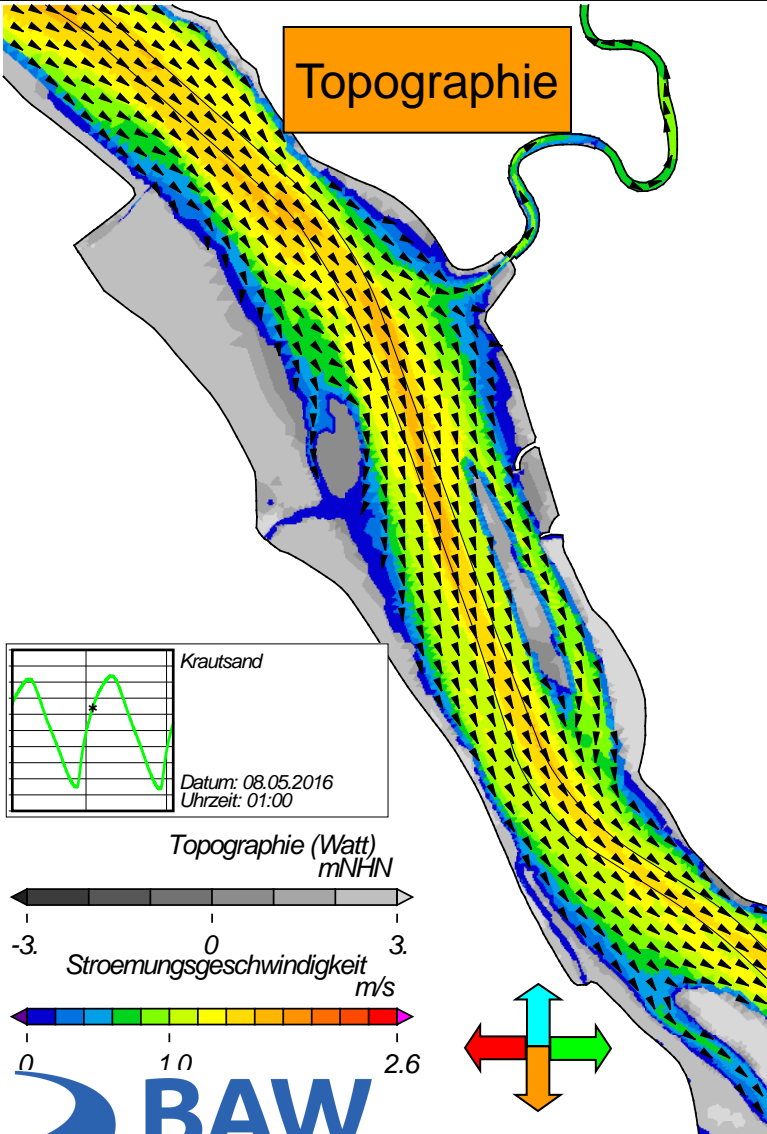
Topographie



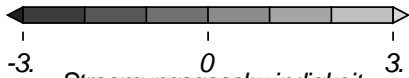
USER: BAW-AK (Referat K3) FILE: nview2d0038.cgm

Springtide - Stroemungsgeschwindigkeit

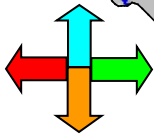
Topographie



Topographie (Watt)
mNHN



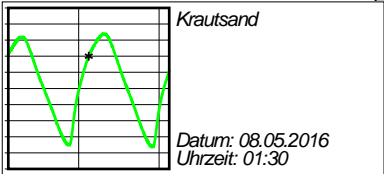
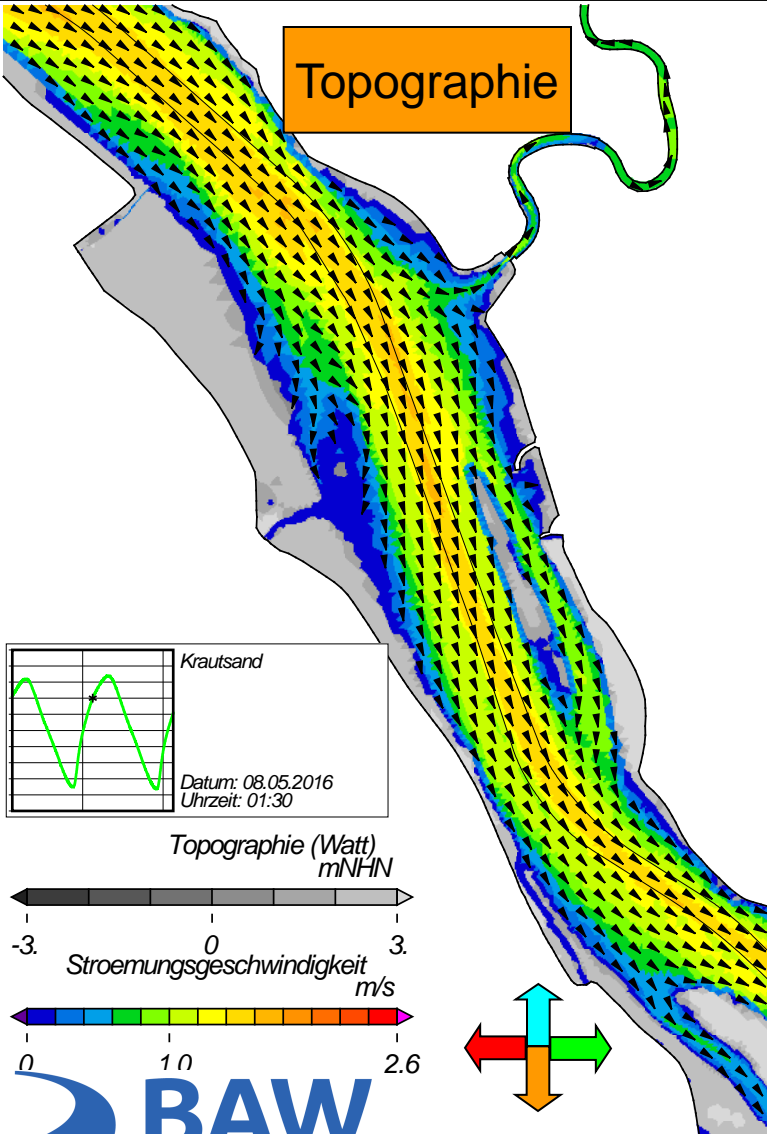
Stroemungsgeschwindigkeit
m/s



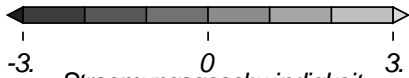
USER: BAW-AK (Referat K3) FILE: nview2d0039.cgm

Springtide - Stroemungsgeschwindigkeit

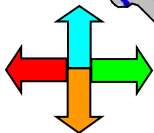
Topographie



Topographie (Watt)
mNHN



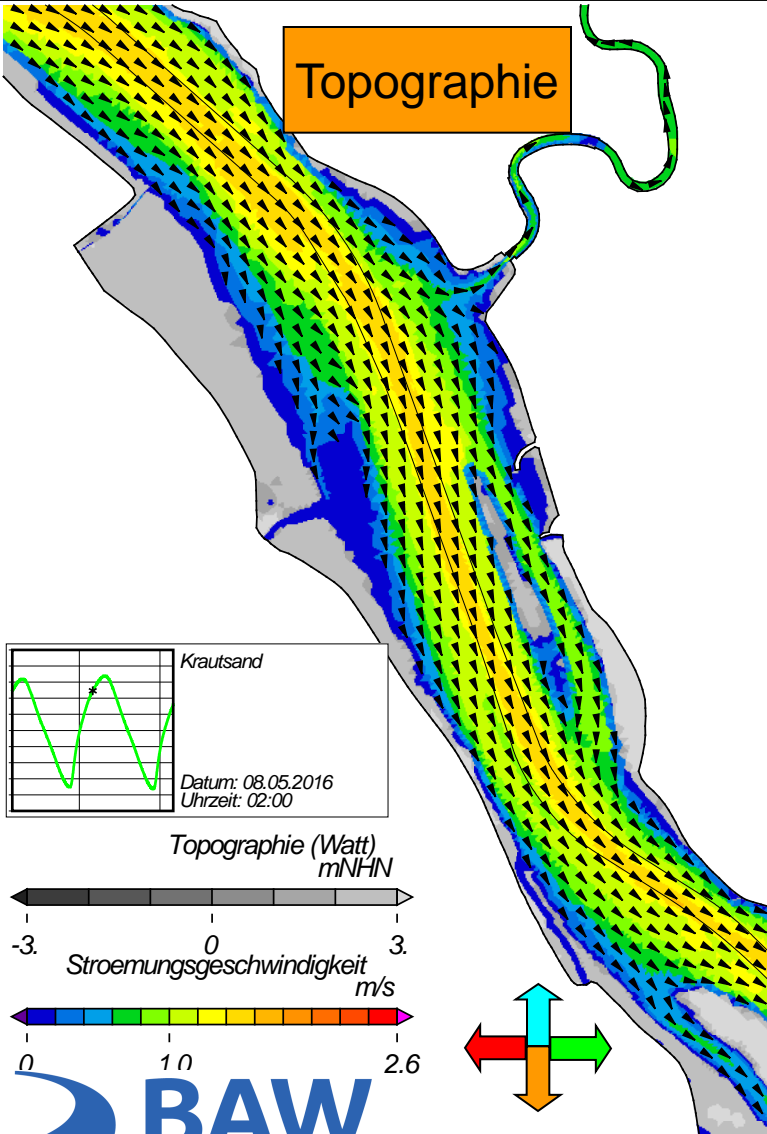
Stroemungsgeschwindigkeit
m/s



USER: BAW-AK (Referat K3) FILE: nview2d0010.cgm

Springtide - Stroemungsgeschwindigkeit

Topographie

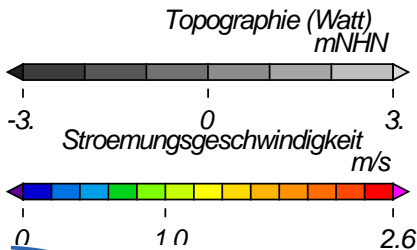
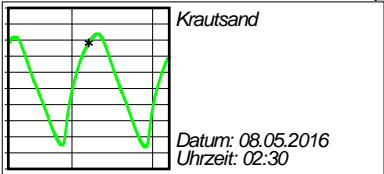
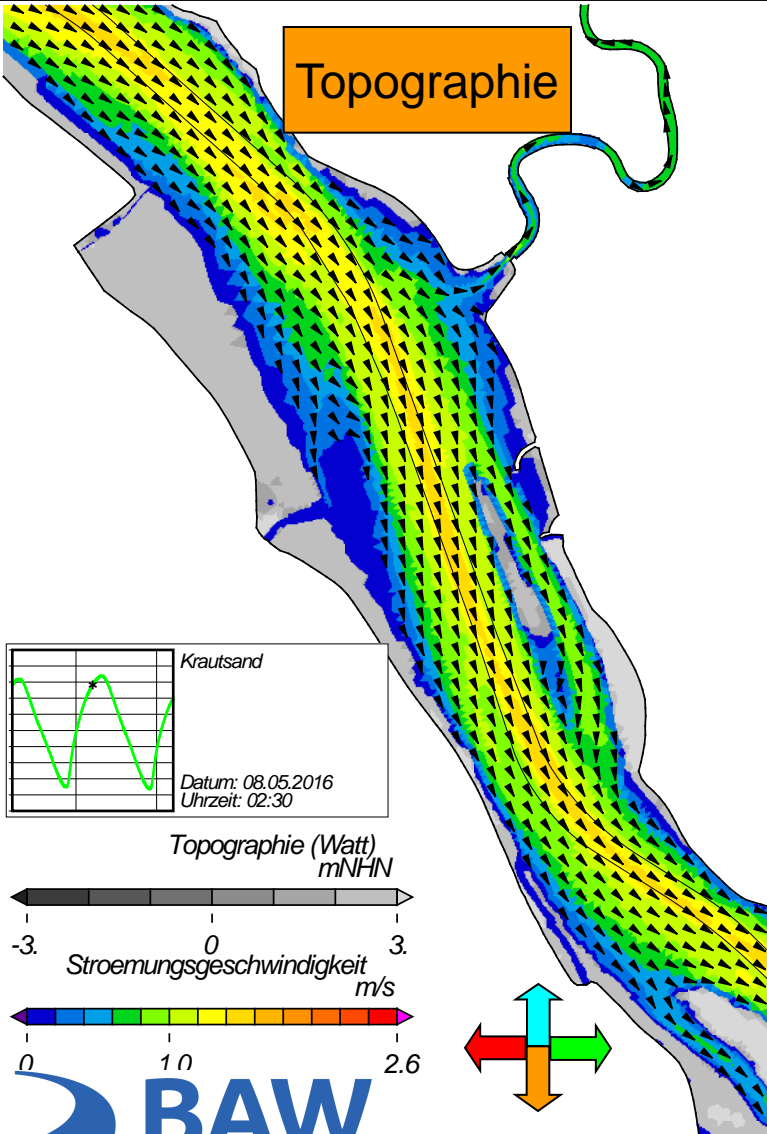


USER: BAW-AK (Referat K3) FILE: nview2d001.cgm



Springtide - Stroemungsgeschwindigkeit

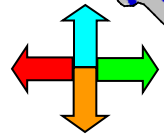
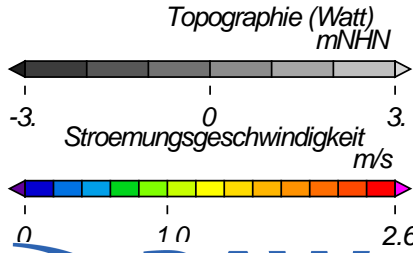
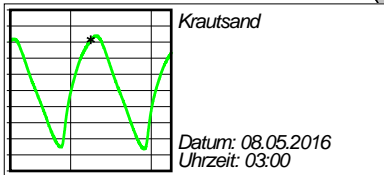
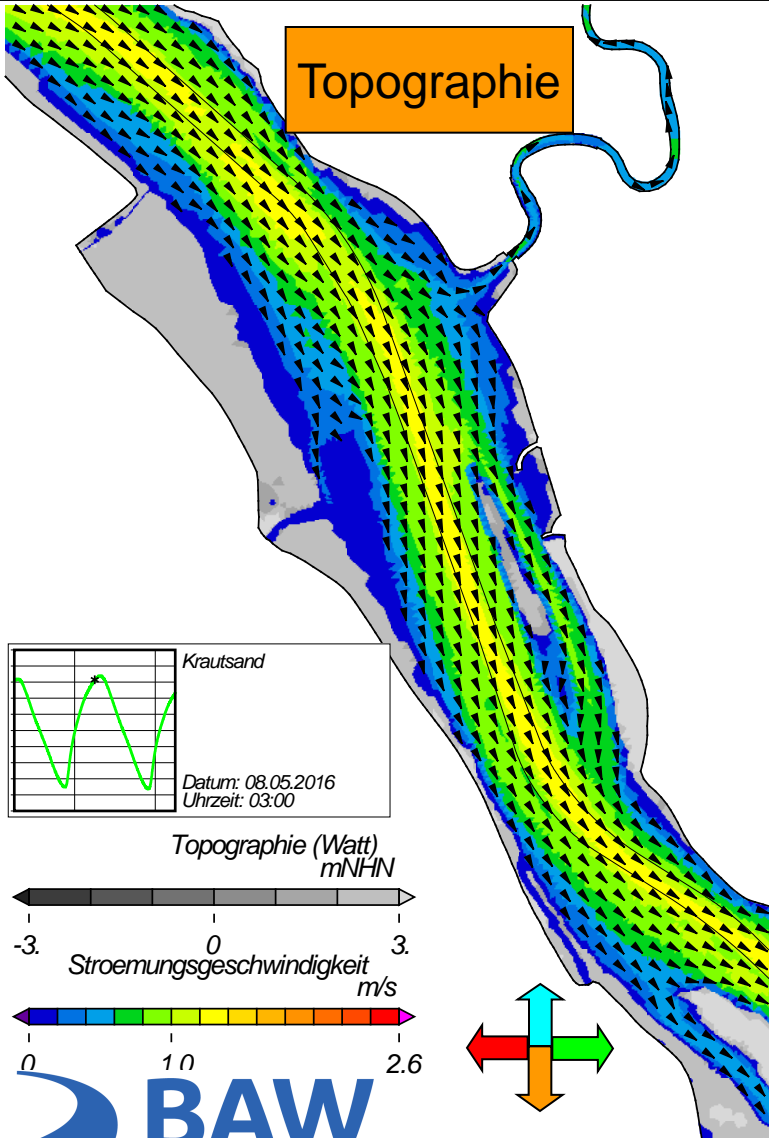
Topographie



USER: BAW-AK (Referat K3) FILE: nviewz00042.cgm

Springtide - Stroemungsgeschwindigkeit

Topographie

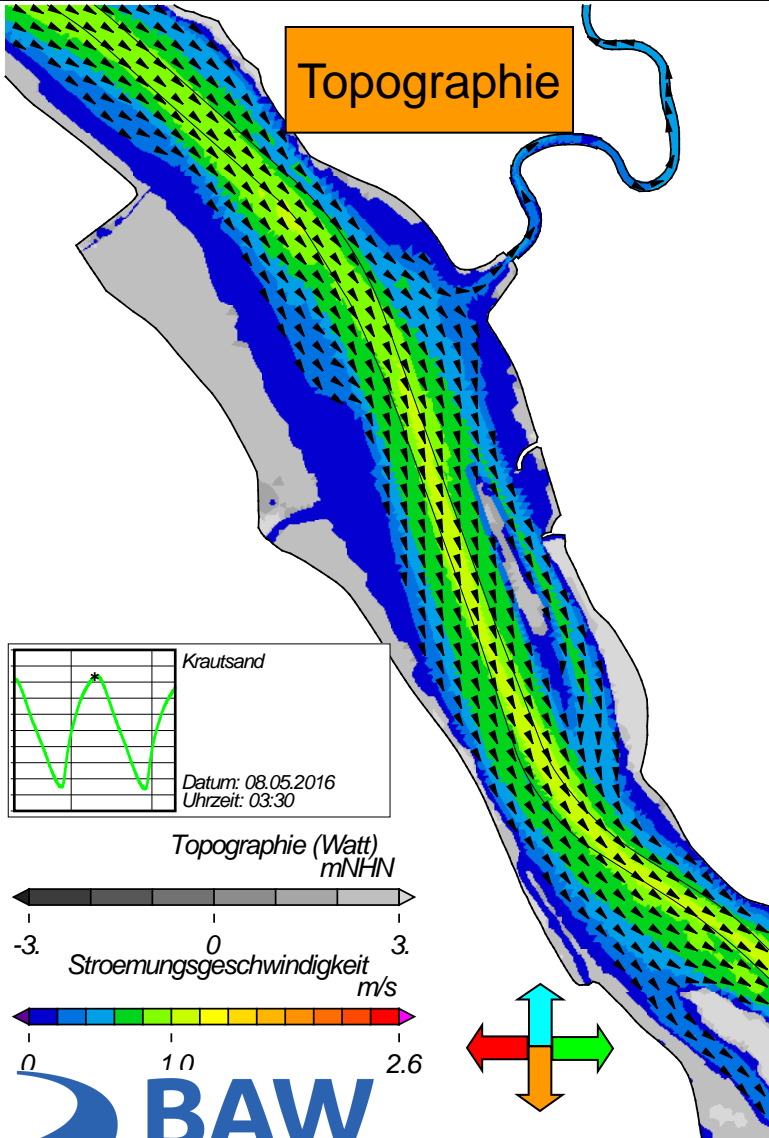


USER: BAW-AK (Referat K3) FILE: nview2d0043.cgm



Springtide - Stroemungsgeschwindigkeit

Topographie

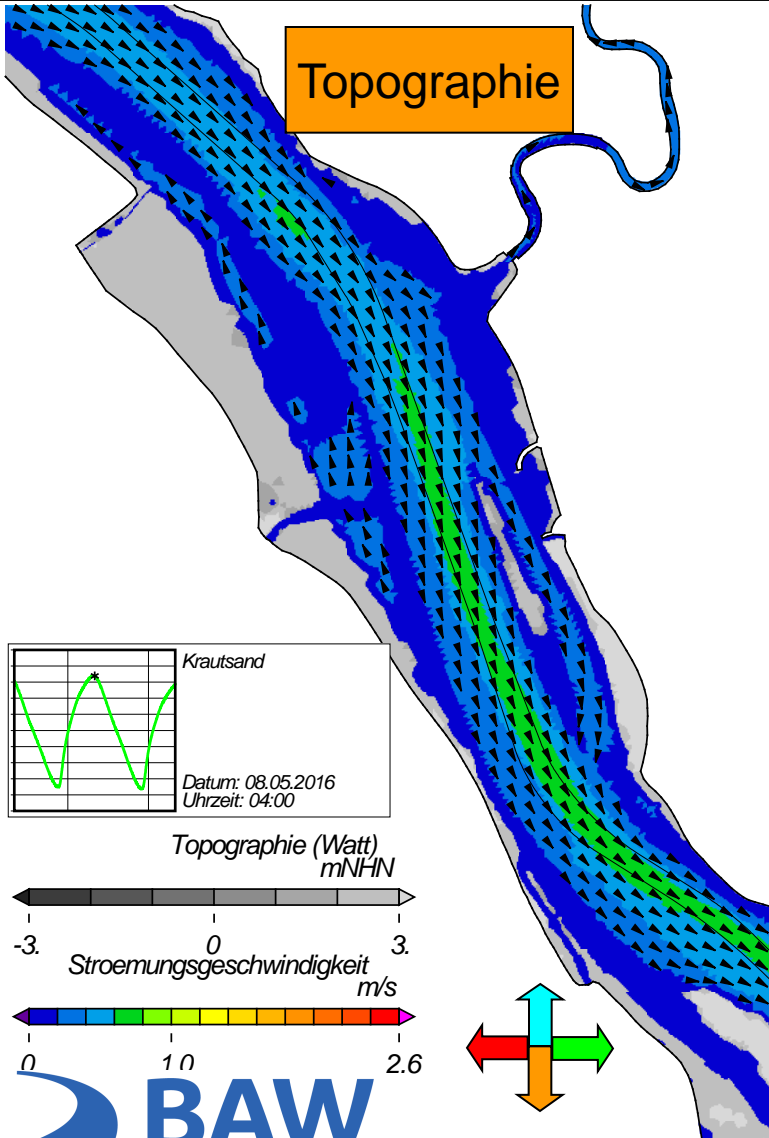


USER: BAW-AK (Referat K3) FILE: nview2d0014.cgm



Springtide - Stroemungsgeschwindigkeit

Topographie

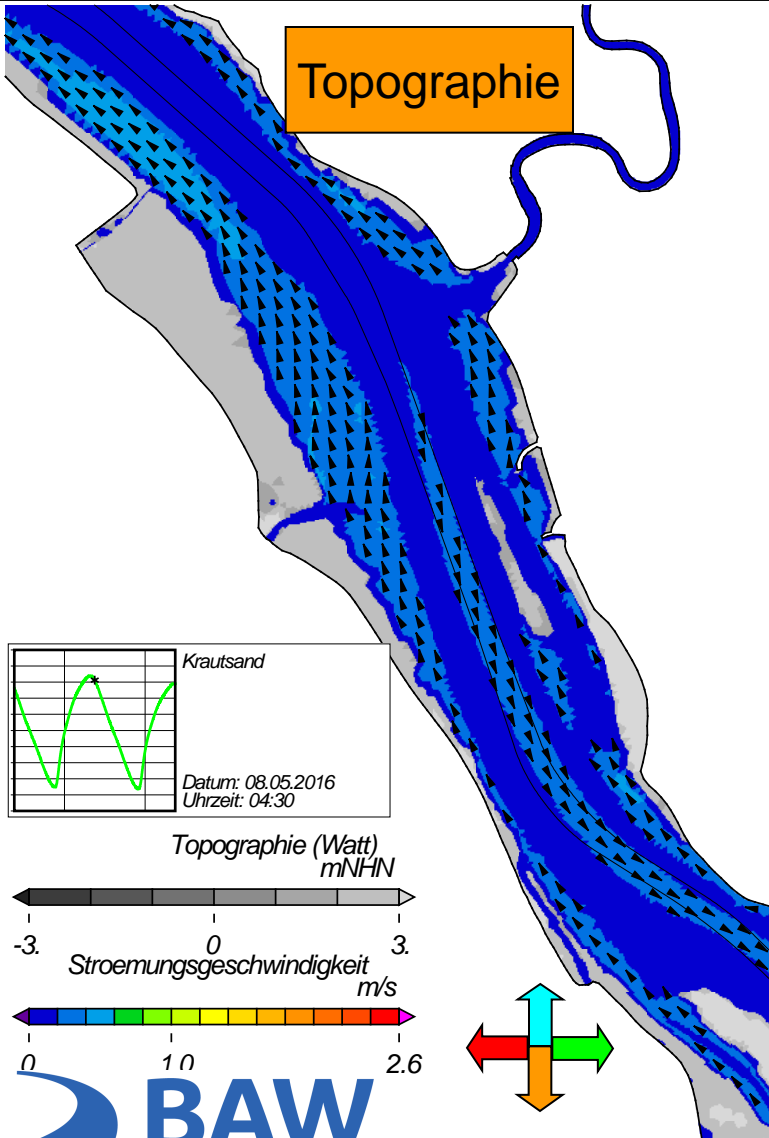


USER: BAW-AK (Referat K3) FILE: nview2d0045.cgm

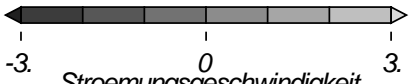


Springtide - Stroemungsgeschwindigkeit

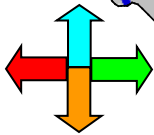
Topographie



Topographie (Watt)
mNHN



Stroemungsgeschwindigkeit
m/s

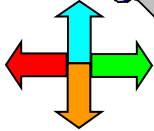
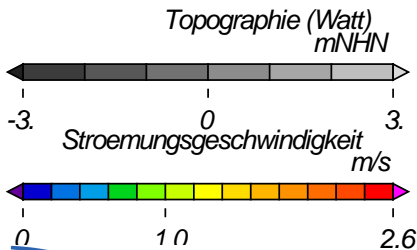
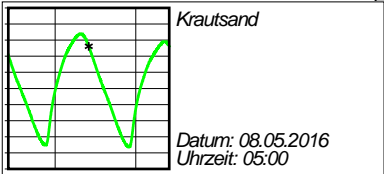
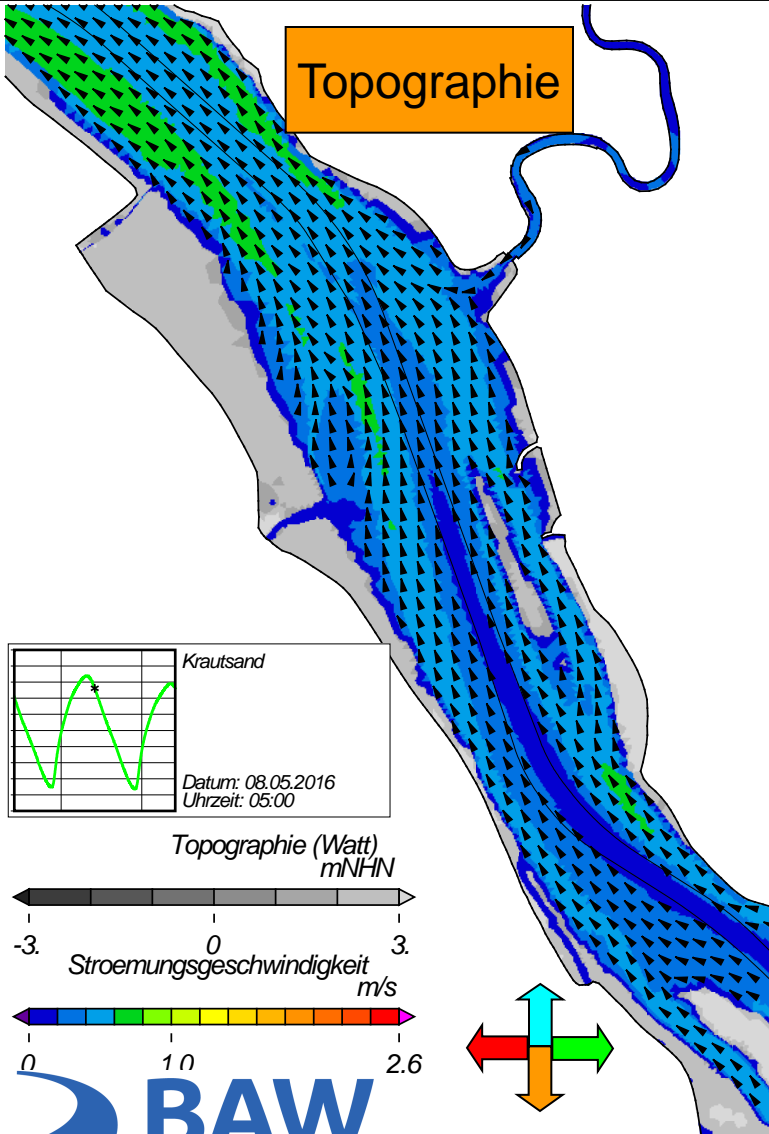


USER: BAW-AK (Referat K3) FILE: nview2d00746.cgm



Springtide - Stroemungsgeschwindigkeit

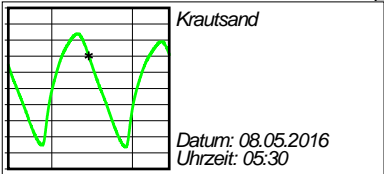
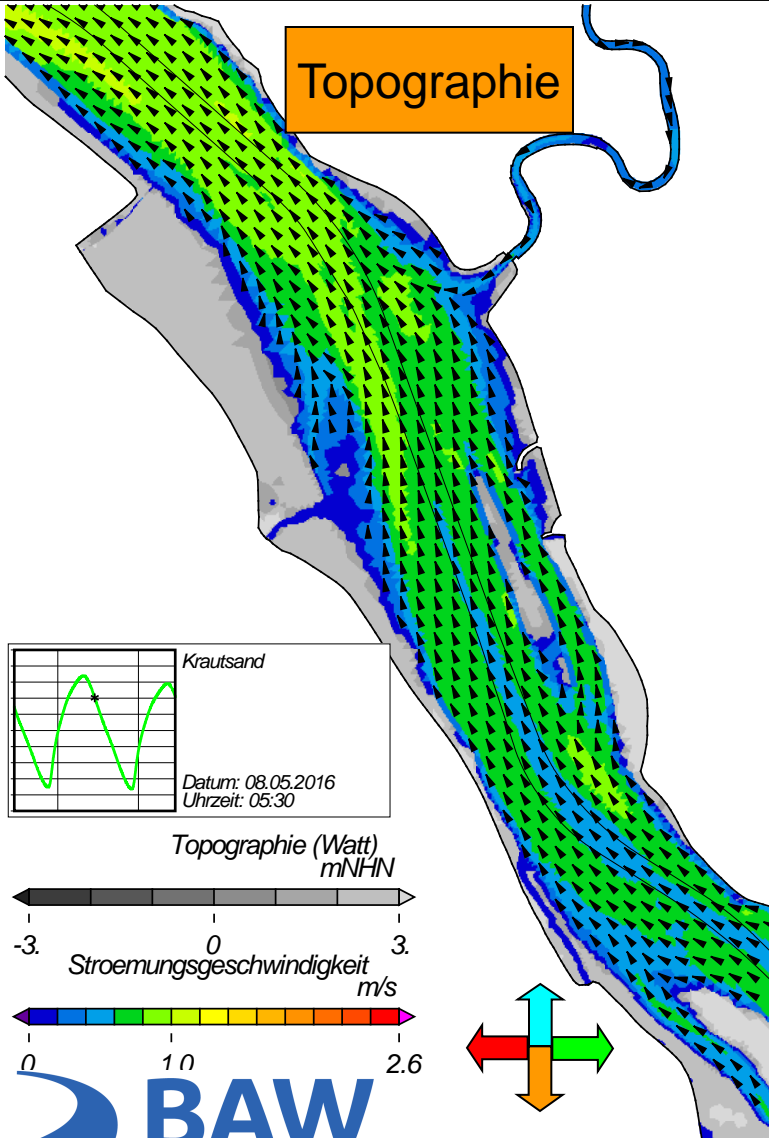
Topographie



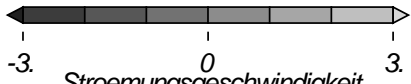
USER: BAW-AK (Referat K3) FILE: nview2d0017.cgm

Springtide - Stroemungsgeschwindigkeit

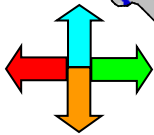
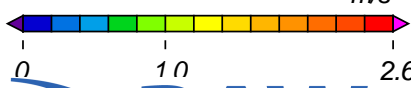
Topographie



Topographie (Watt)
mNHN



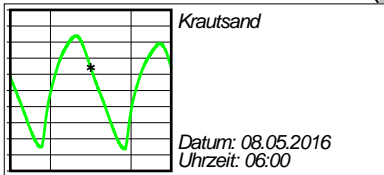
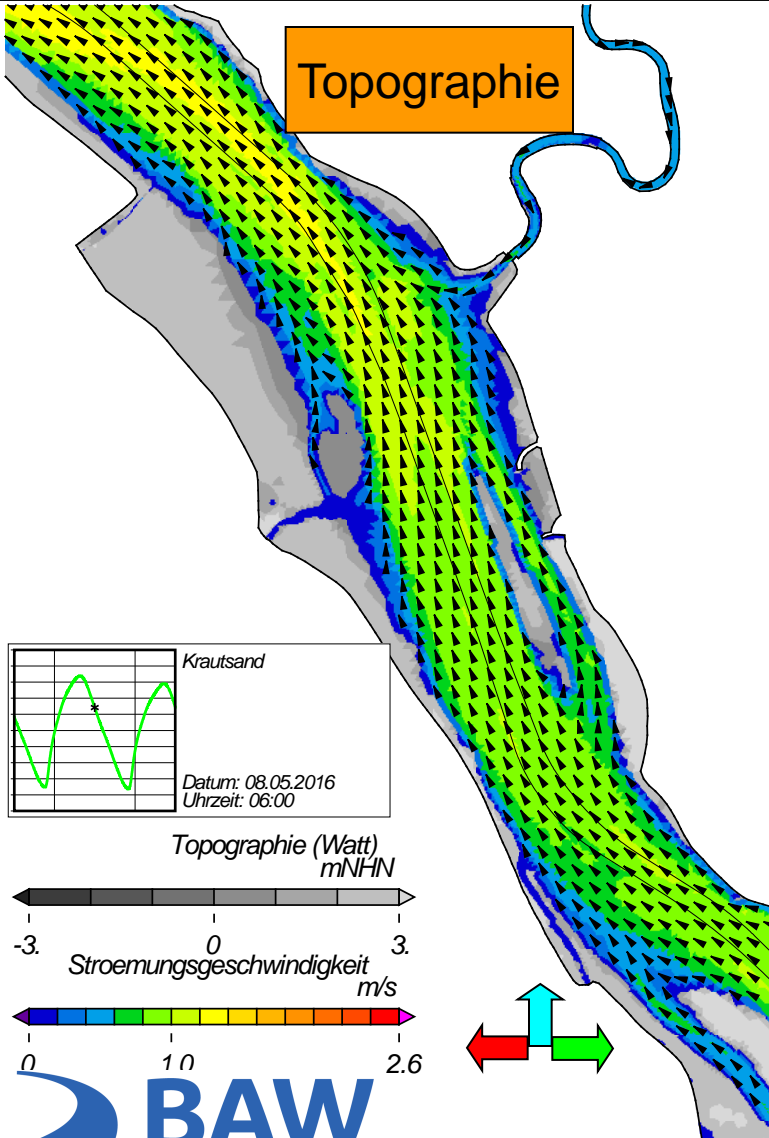
Stroemungsgeschwindigkeit
m/s



USER: BAW-AK (Referat K3) FILE: nview2d0018.cgm

Springtide - Stroemungsgeschwindigkeit

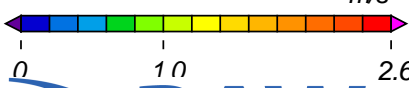
Topographie



Topographie (Watt)
mNHN

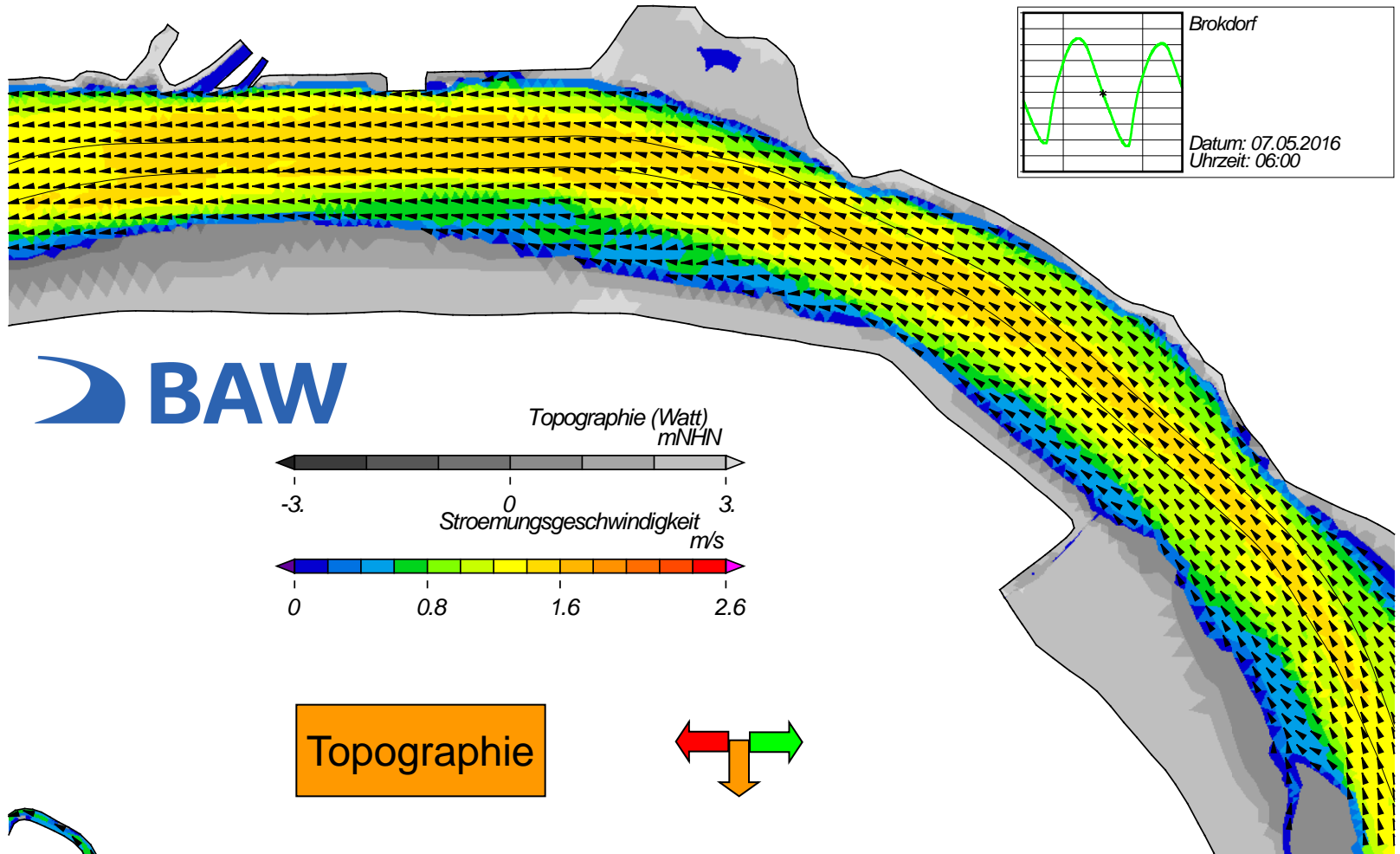


Stroemungsgeschwindigkeit
m/s



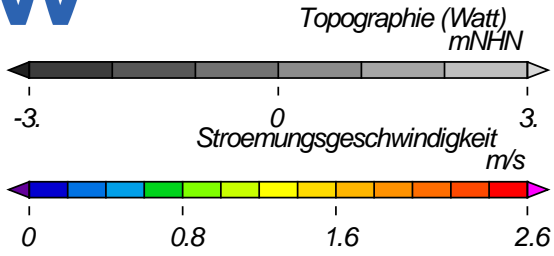
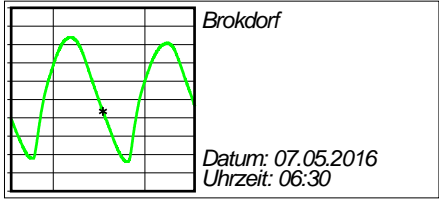
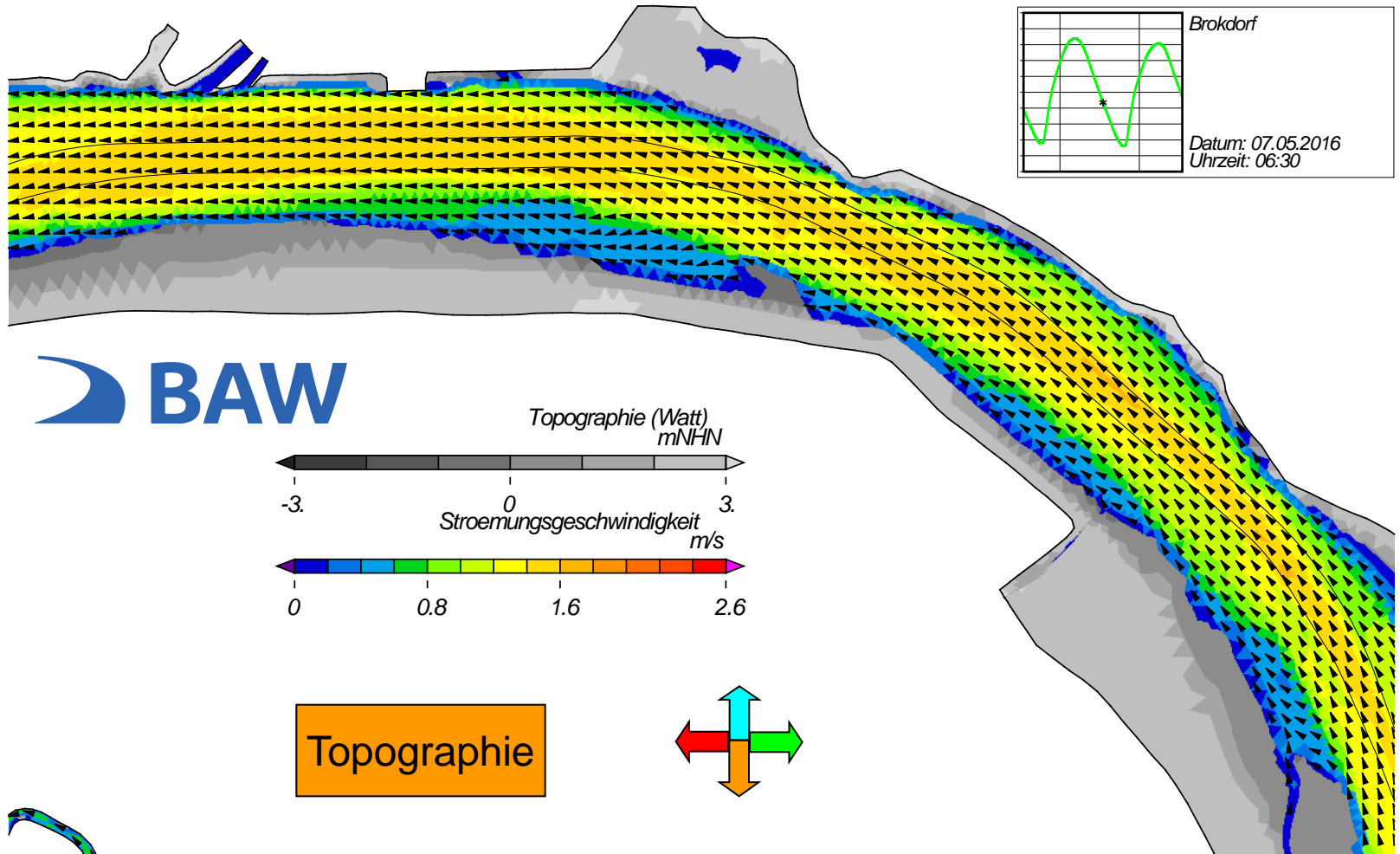
USER: BAW-AK (Referat K3) FILE: nview2d0001.cgm

Springtide - Stroemungsgeschwindigkeit

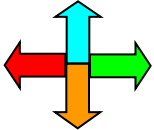


USER: BAW-AK (Referat K3) FILE: hview2d001.cgm

Springtide - Stroemungsgeschwindigkeit

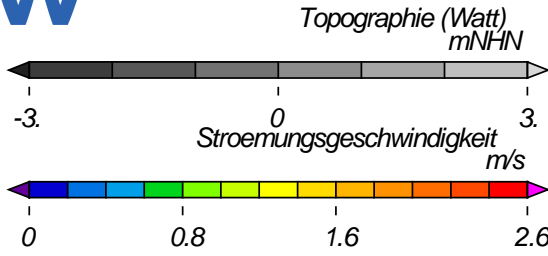
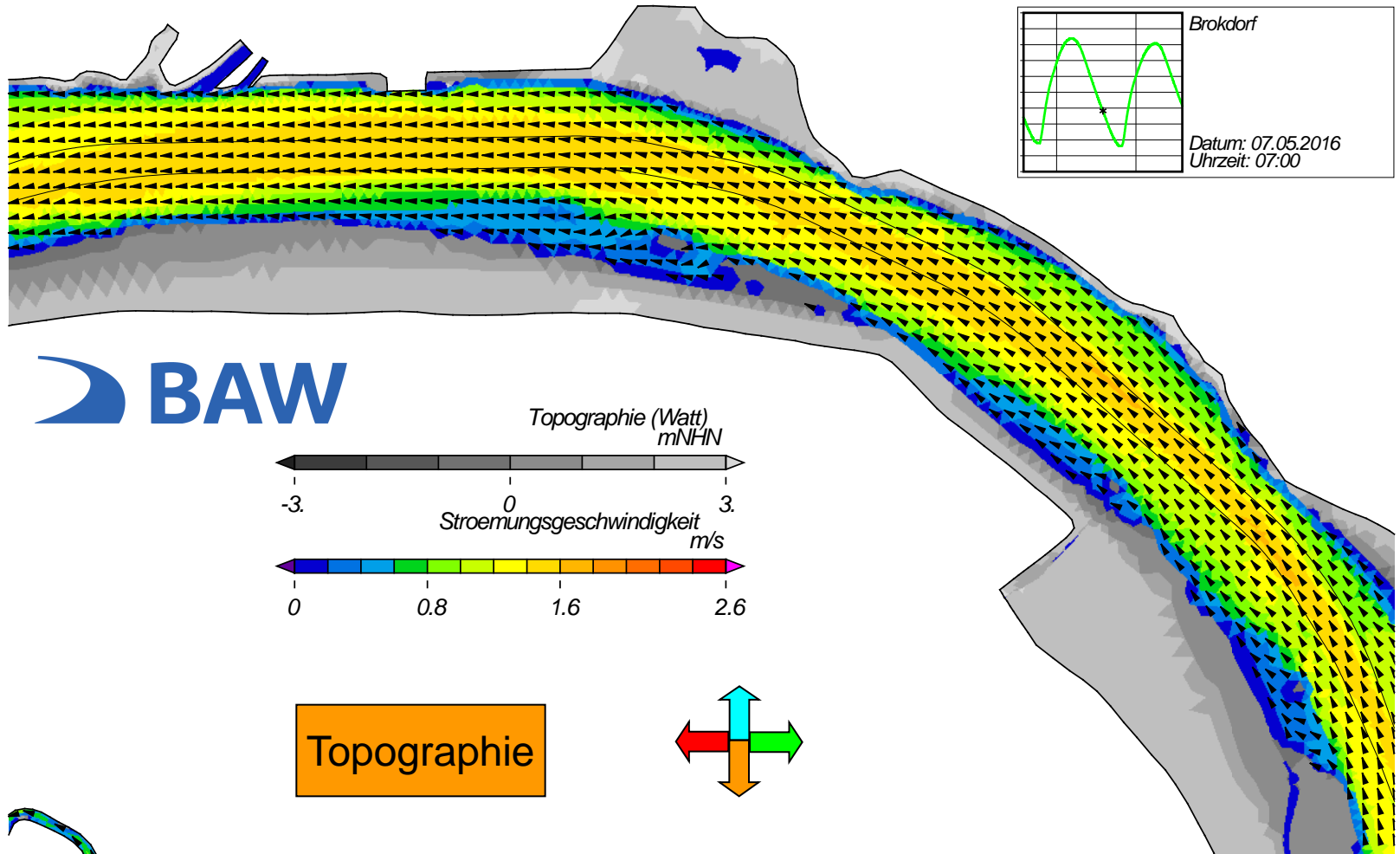


Topographie

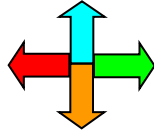


USER: BAW-AK (Referat K3) FILE: hview2d0002.cgm

Springtide - Stroemungsgeschwindigkeit

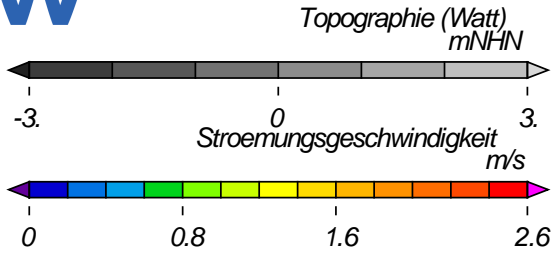
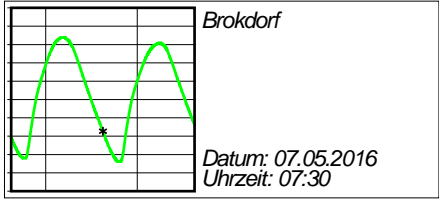
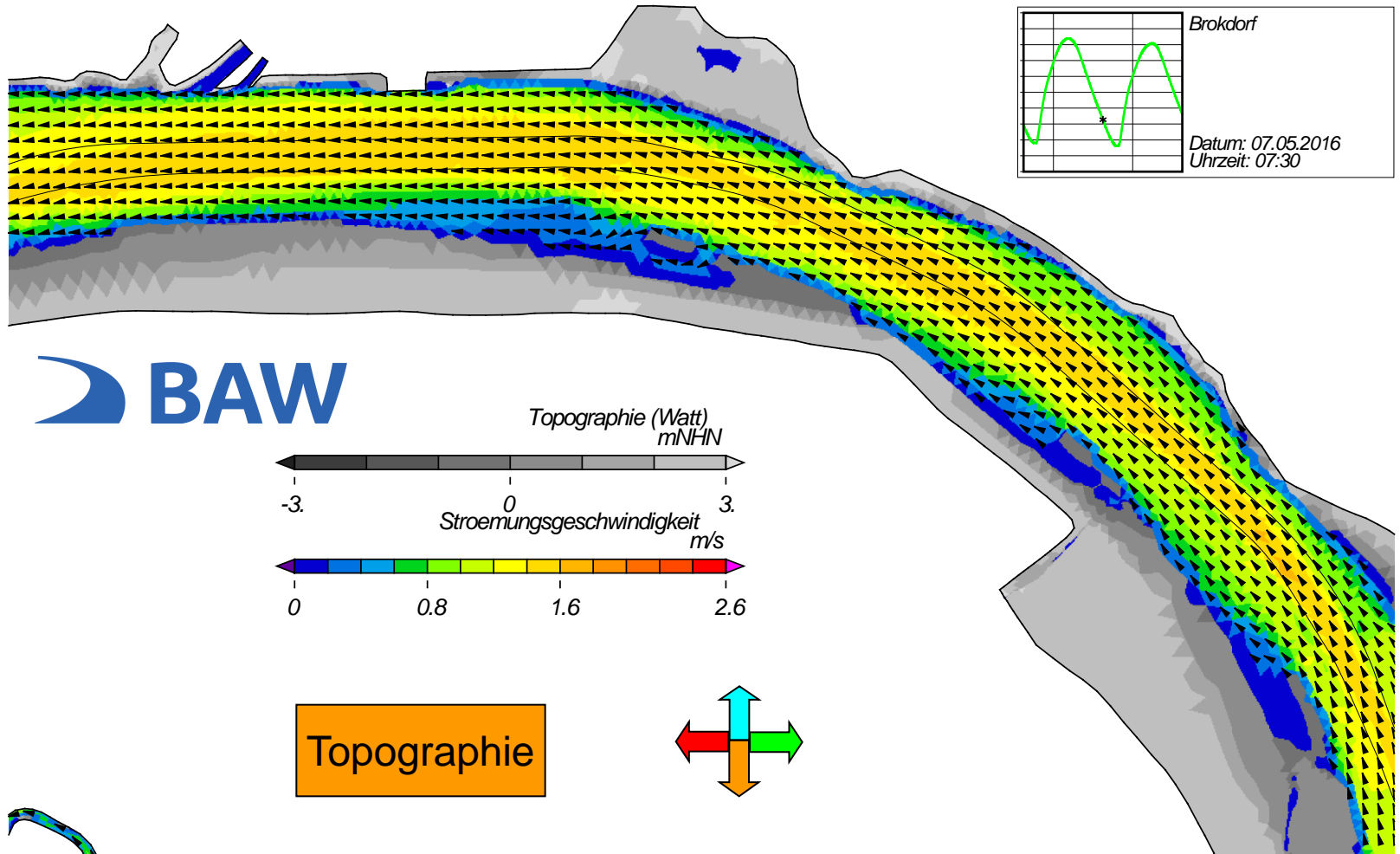


Topographie

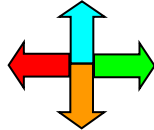


USER: BAW-AK (Referat K3) FILE: hview2d003.cgm

Springtide - Stroemungsgeschwindigkeit

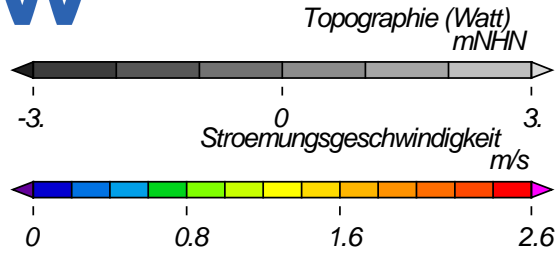
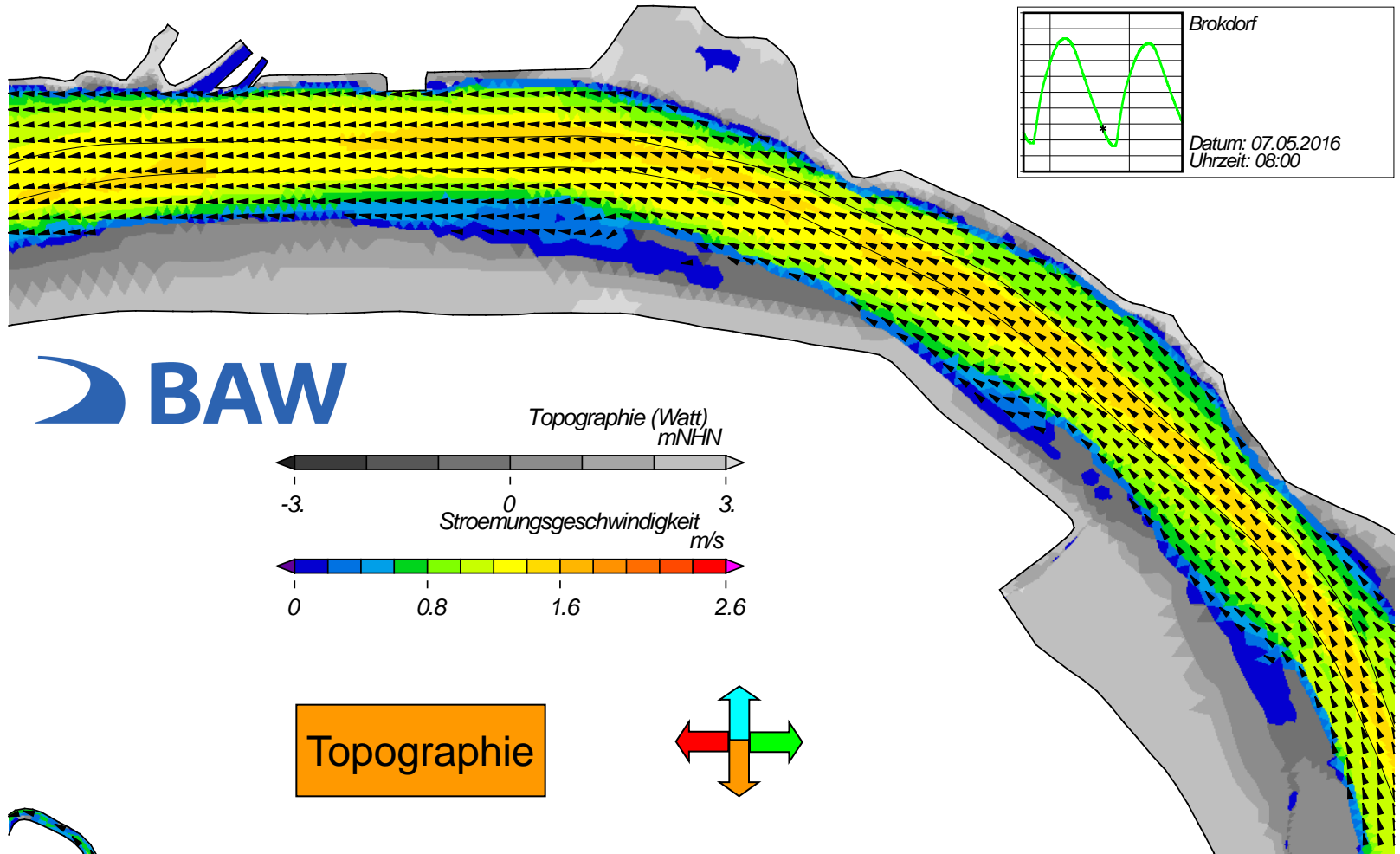


Topographie

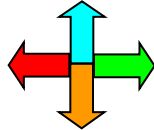


USER: BAW-AK (Referat K3) FILE: hview2d0004.cgm

Springtide - Stroemungsgeschwindigkeit

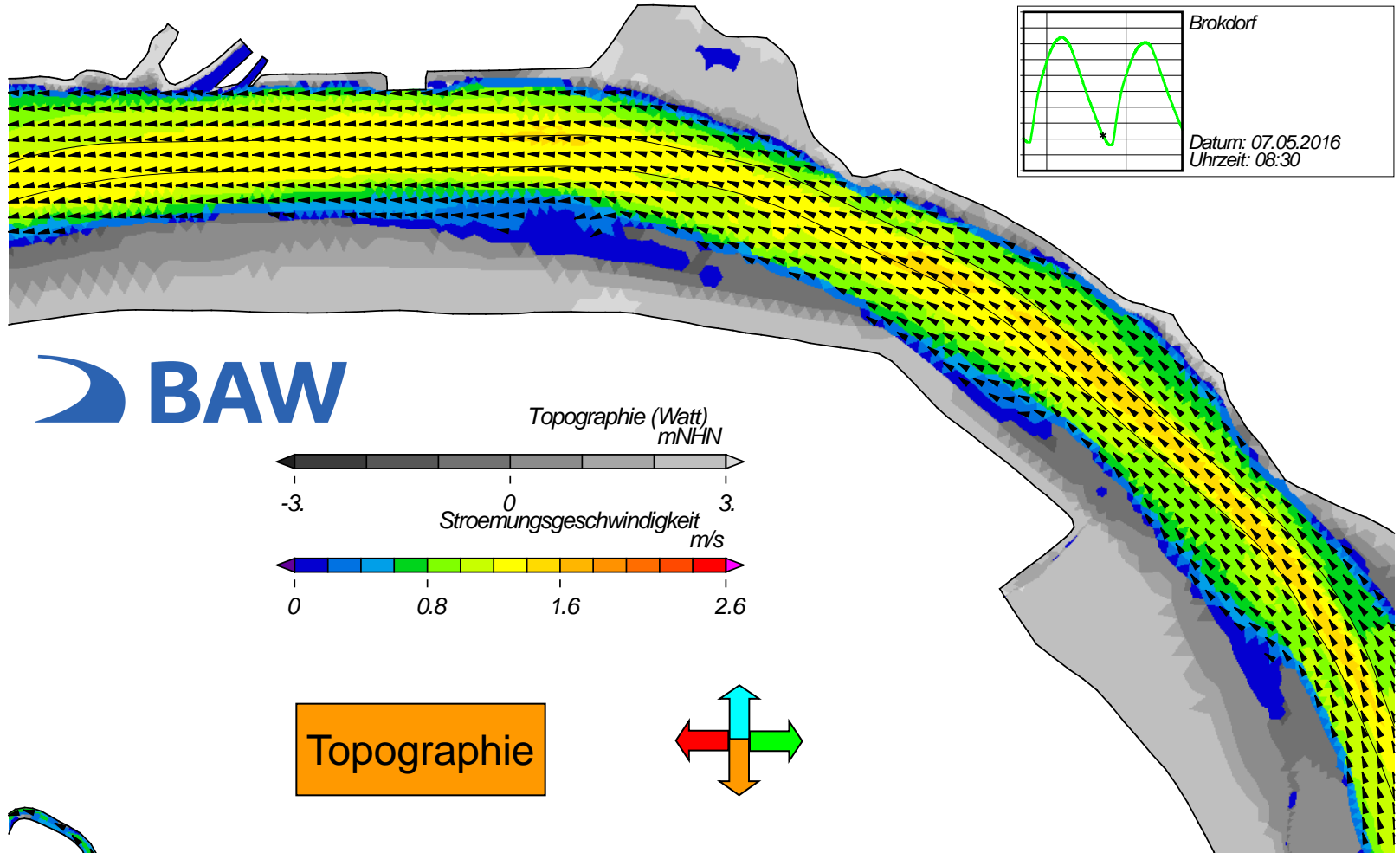


Topographie



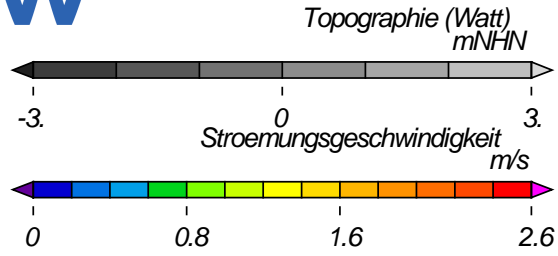
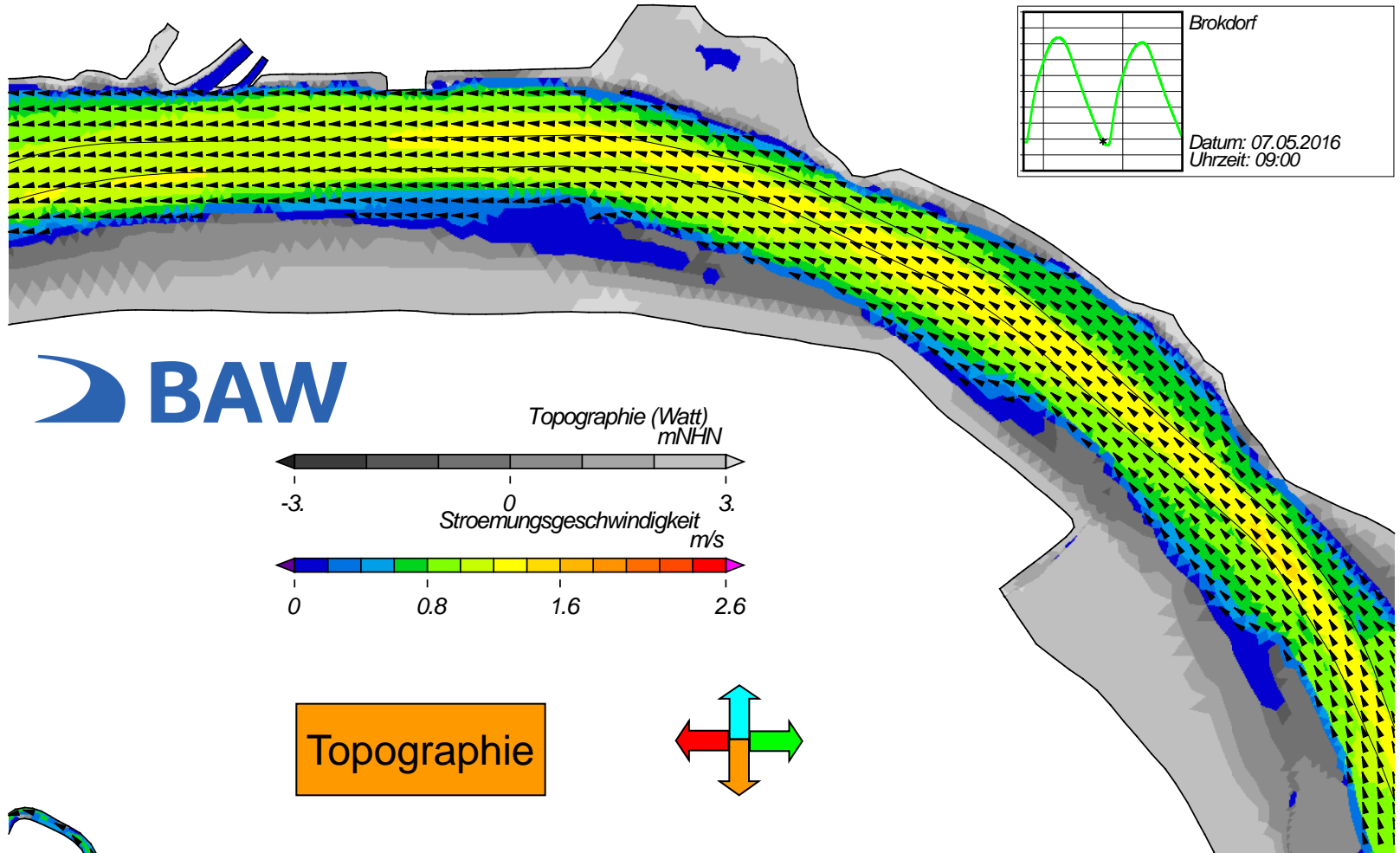
USER: BAW-AK (Referat K3) FILE: hview2d0005.cgm

Springtide - Stroemungsgeschwindigkeit

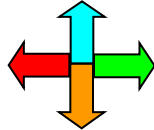


USER: BAW-AK (Referat K3) FILE: hview2d0006.cgm

Springtide - Stroemungsgeschwindigkeit

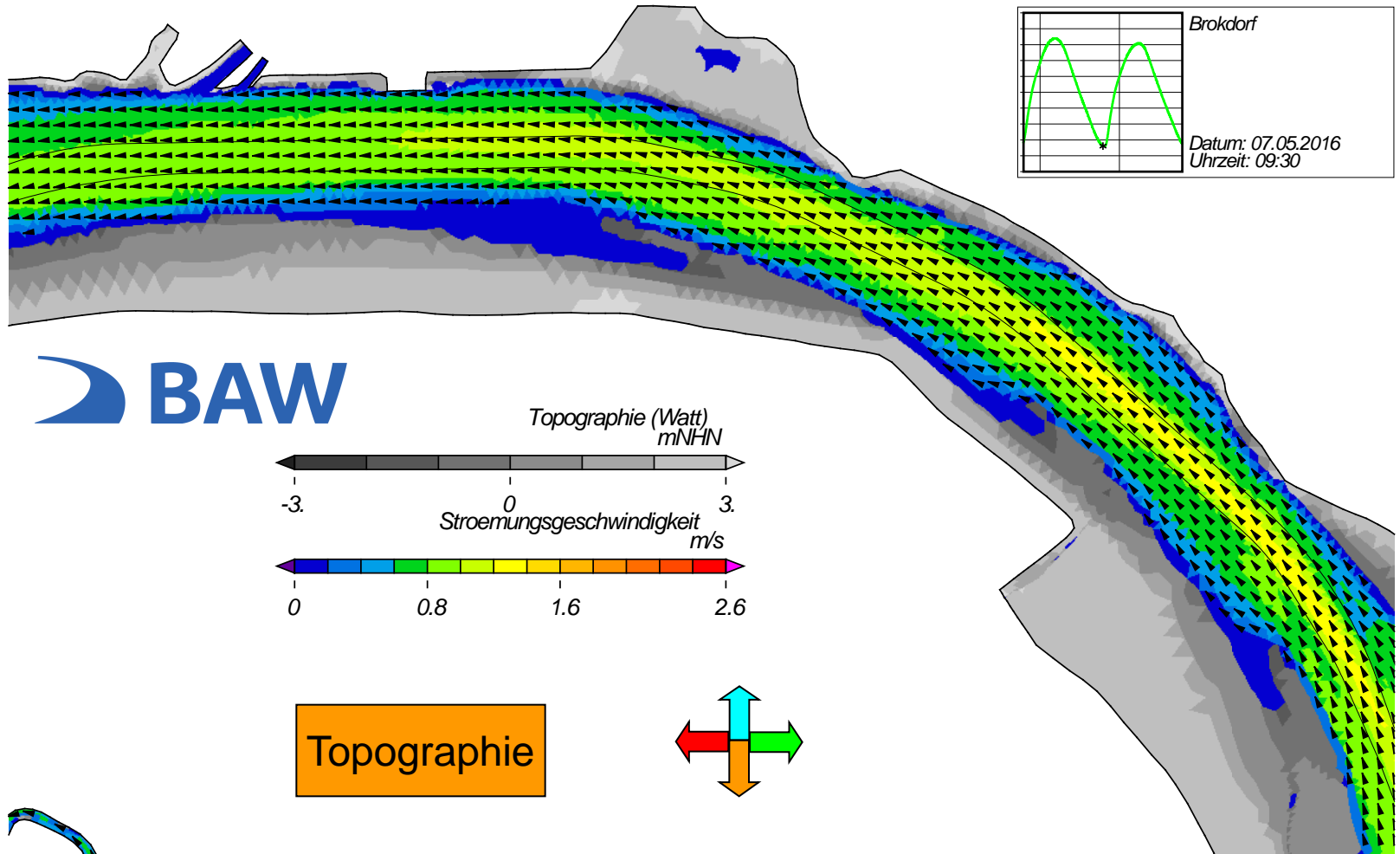


Topographie



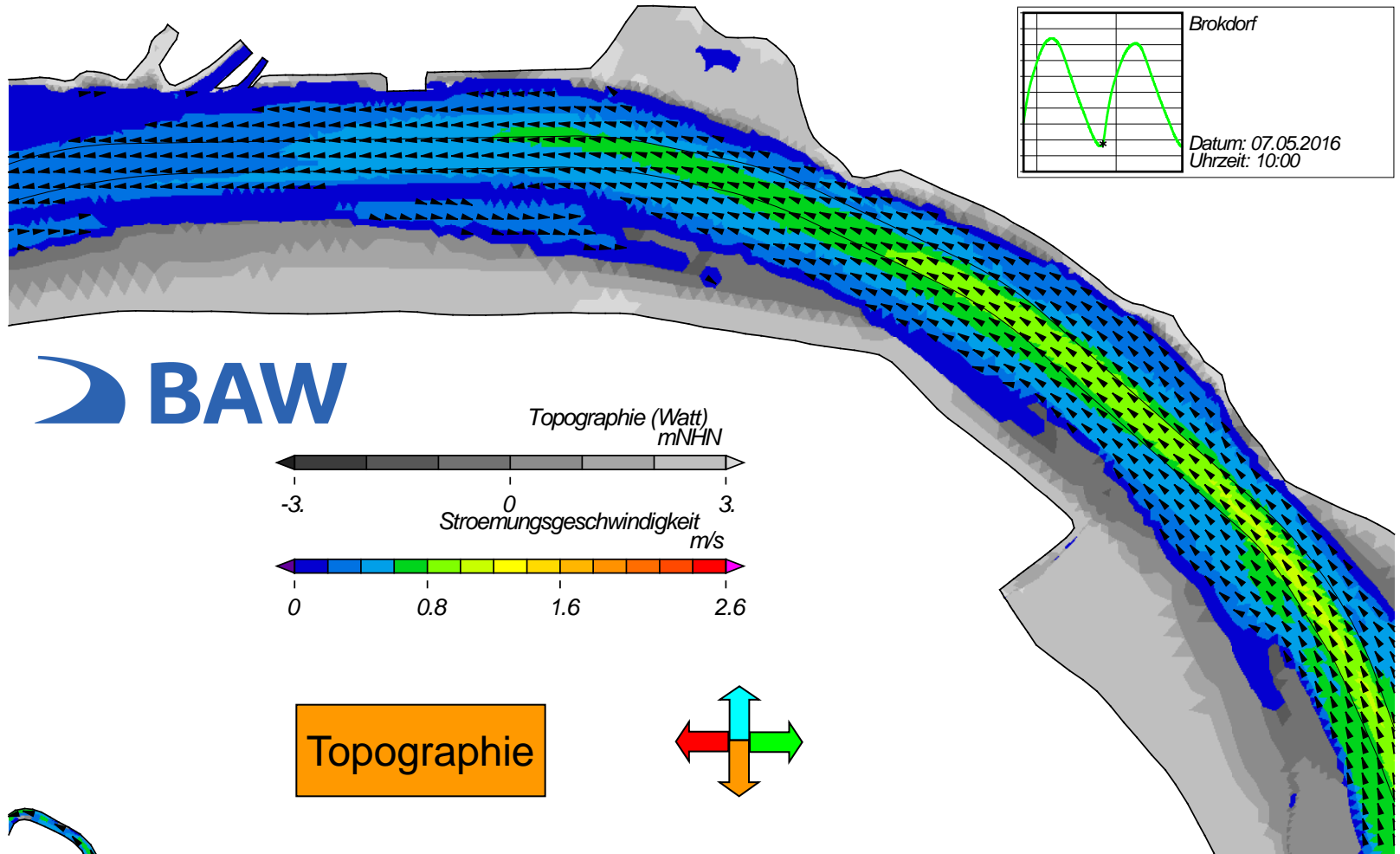
USER: BAW-AK (Referat K3) FILE: hview2d007.cgm

Springtide - Stroemungsgeschwindigkeit

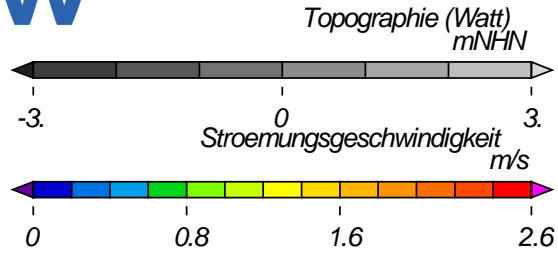
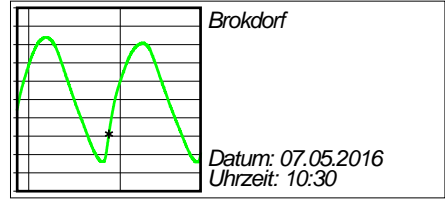
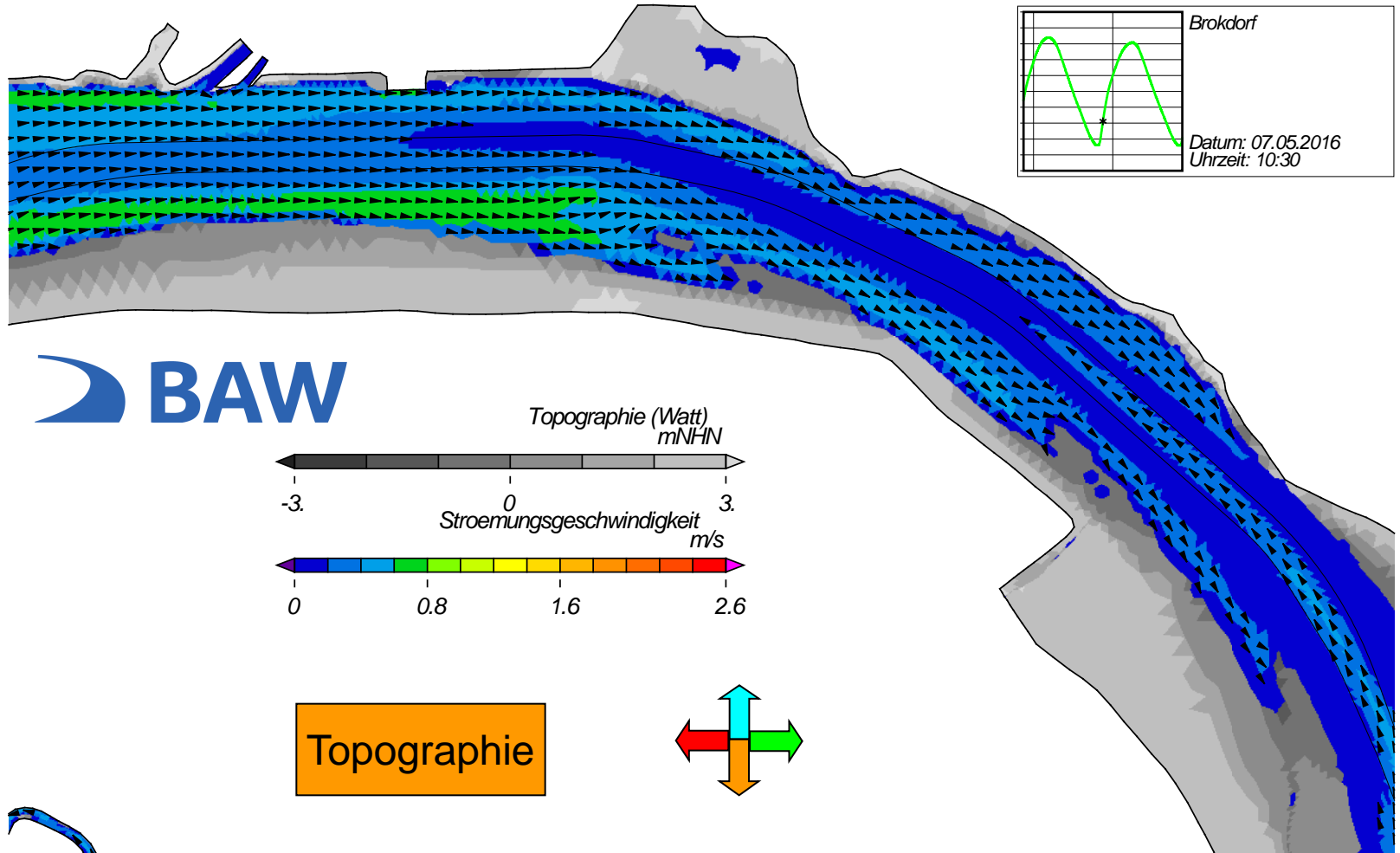


USER: BAW-AK (Referat K3) FILE: hview2d0008.cgm

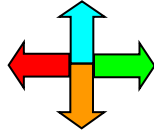
Springtide - Stroemungsgeschwindigkeit



Springtide - Stroemungsgeschwindigkeit

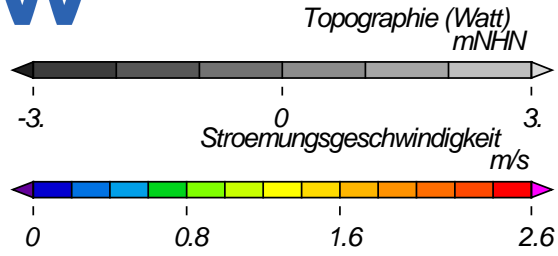
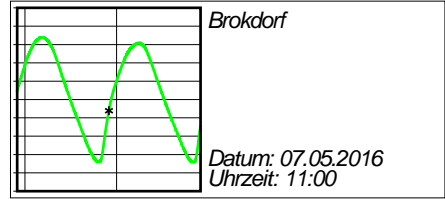
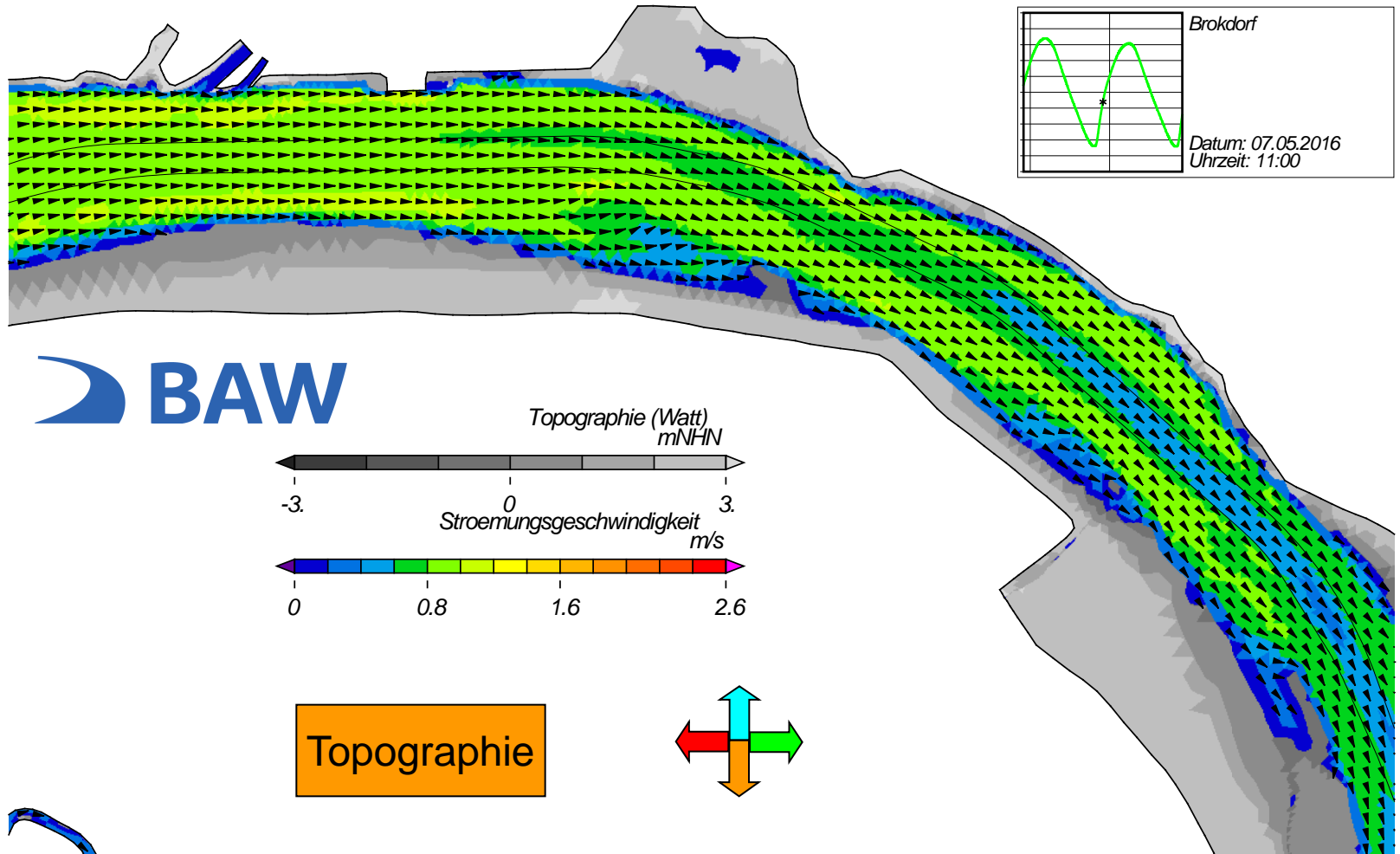


Topographie

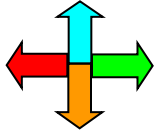


USER: BAW-AK (Referat K3) FILE: hview2d0010.cgm

Springtide - Stroemungsgeschwindigkeit

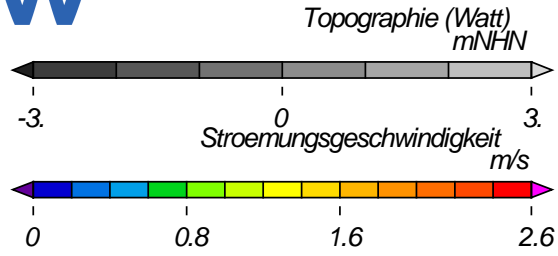
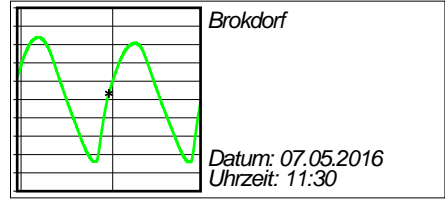
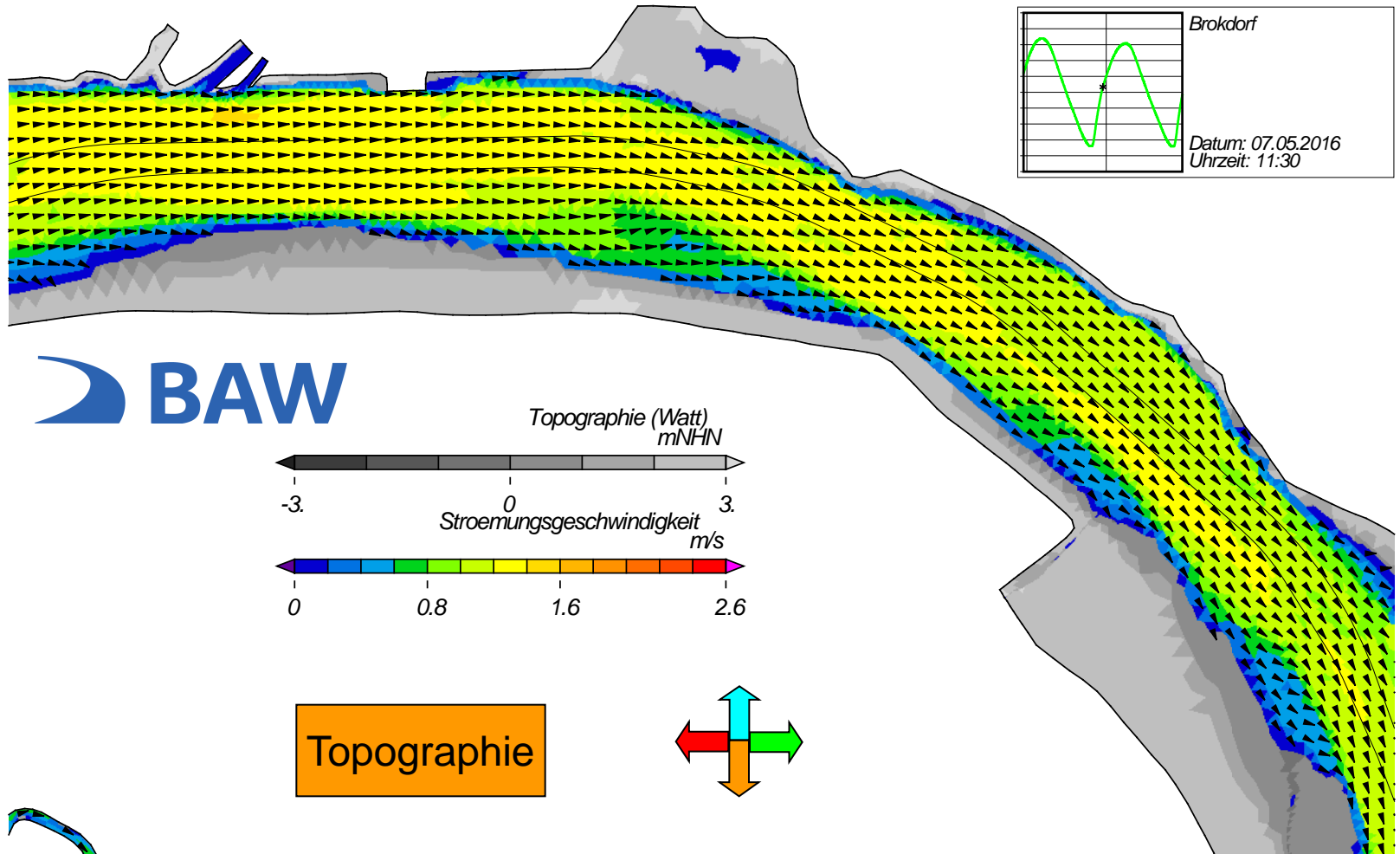


Topographie

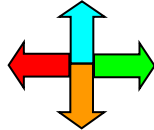


USER: BAW-AK (Referat K3) FILE: hview2d0011.cgm

Springtide - Stroemungsgeschwindigkeit

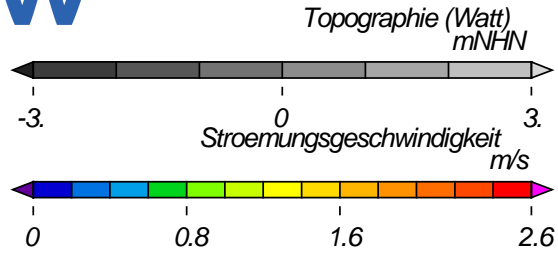
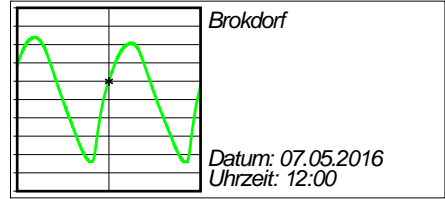
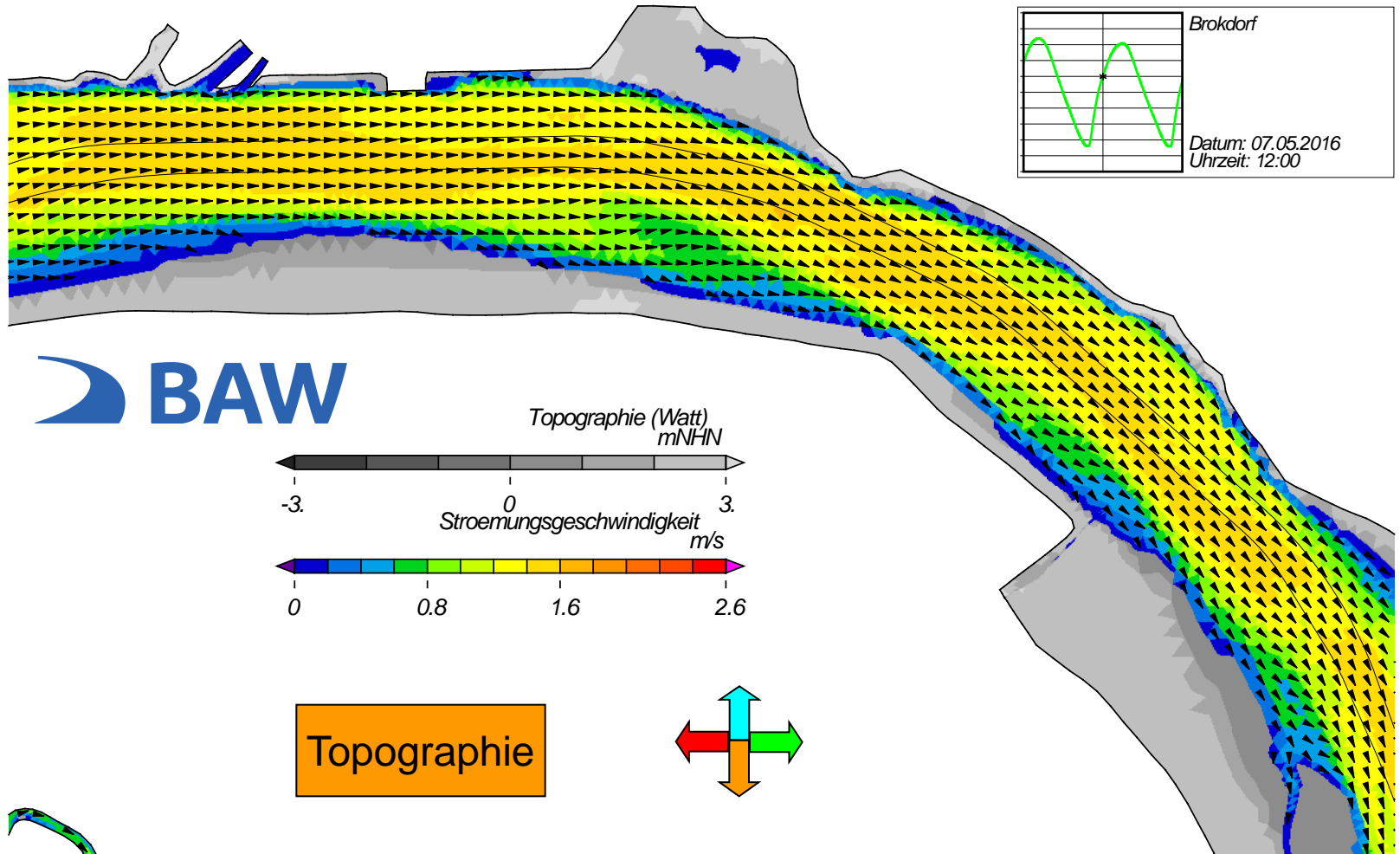


Topographie

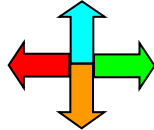


USER: BAW-AK (Referat K3) FILE: hview2d0012.cgm

Springtide - Stroemungsgeschwindigkeit

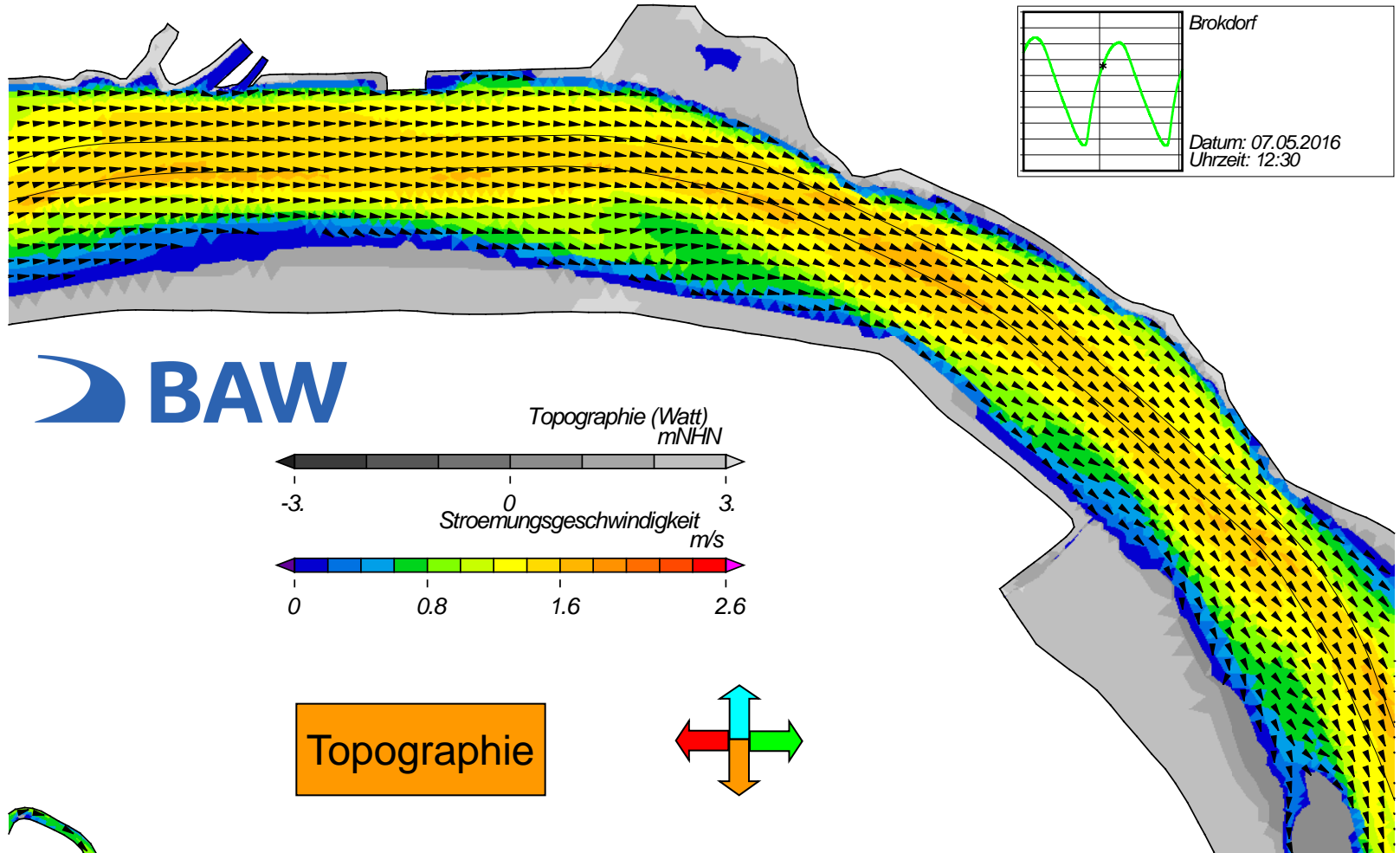


Topographie



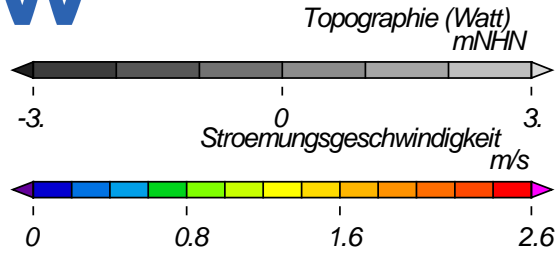
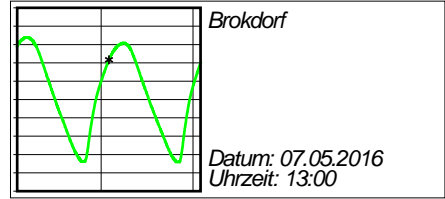
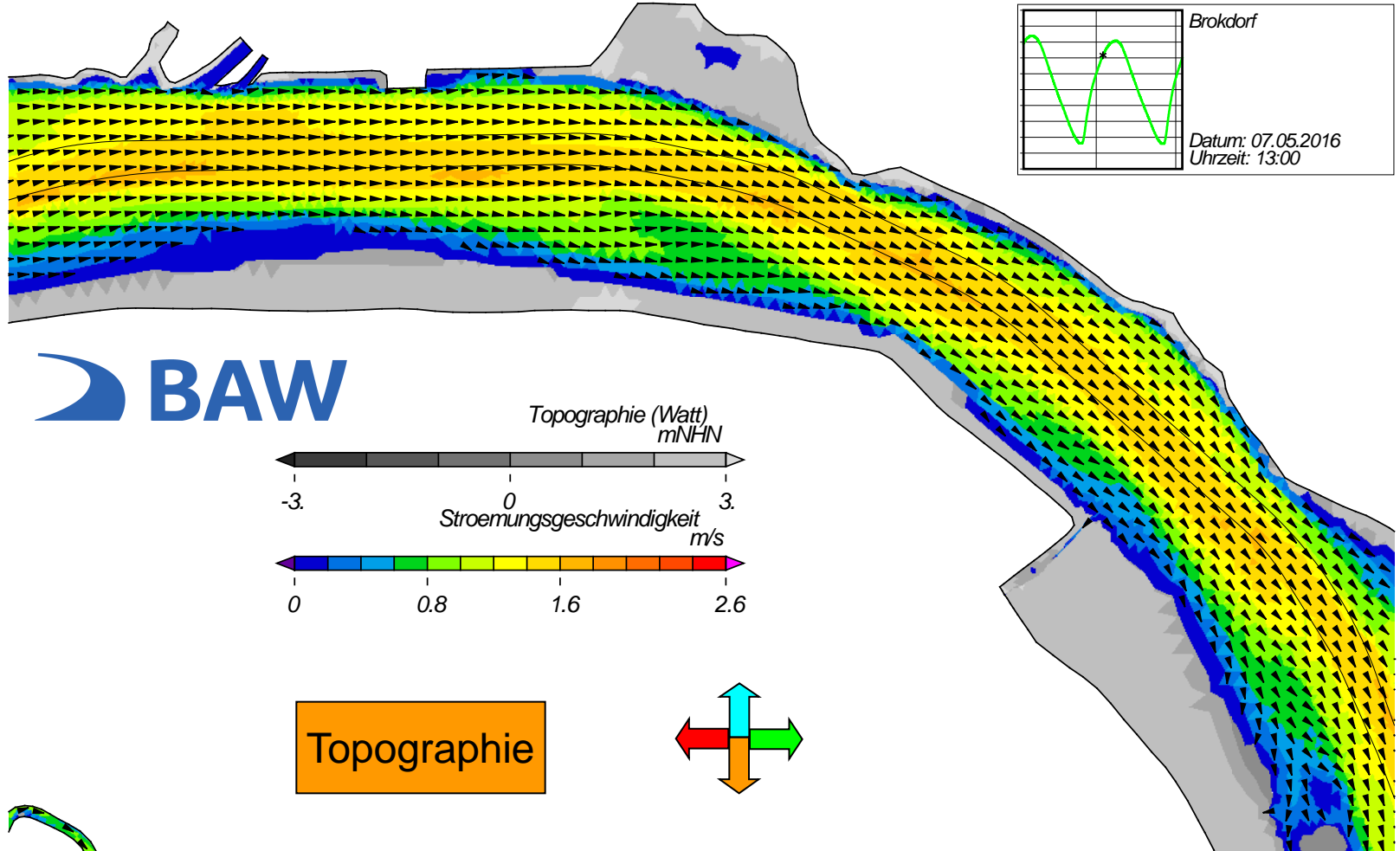
USER: BAW-AK (Referat K3) FILE: hview2d00T3.cgm

Springtide - Stroemungsgeschwindigkeit

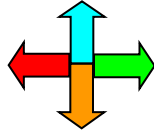


USER: BAW-AK (Referat K3) FILE: hview2d0014.cgm

Springtide - Stroemungsgeschwindigkeit

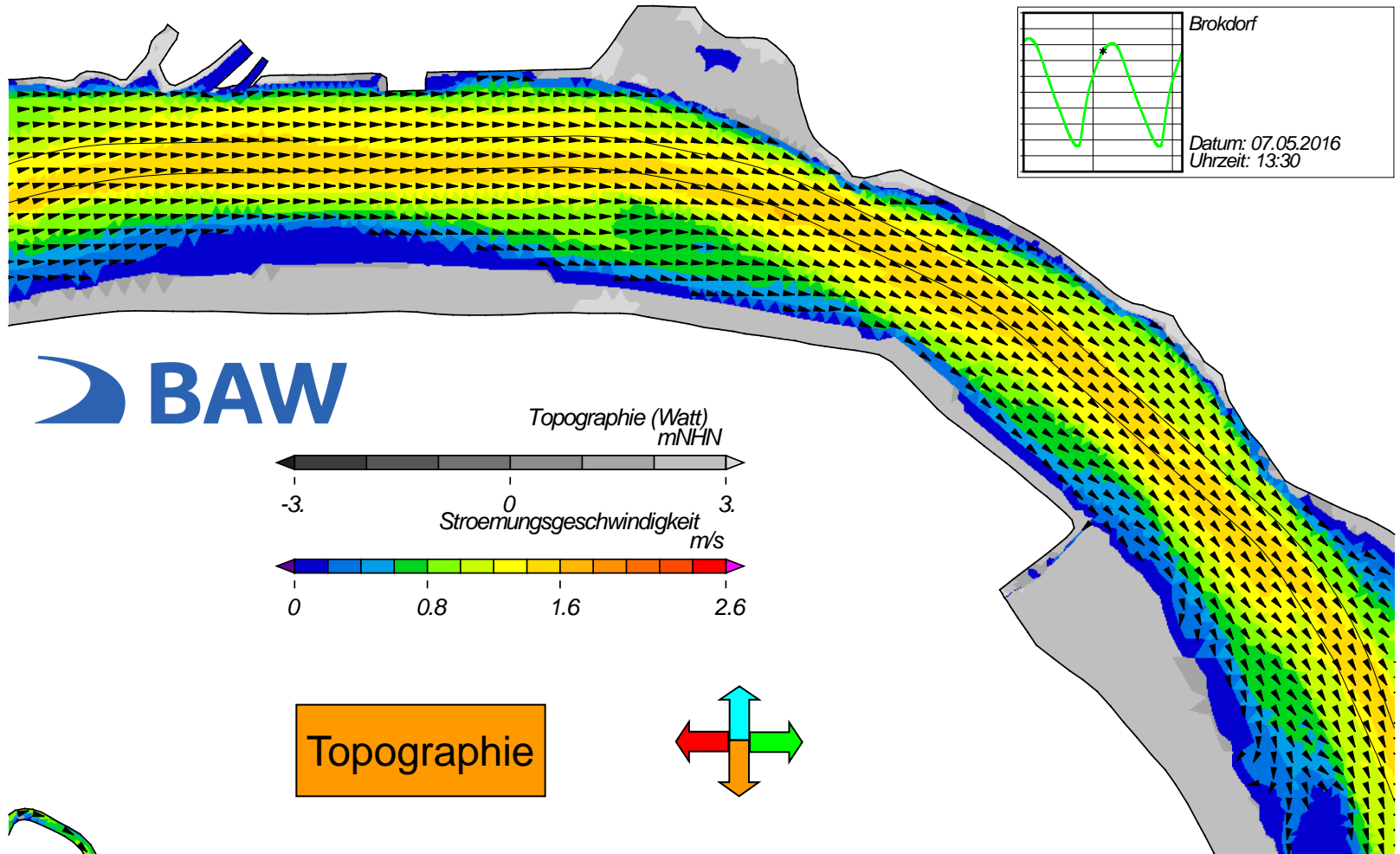


Topographie



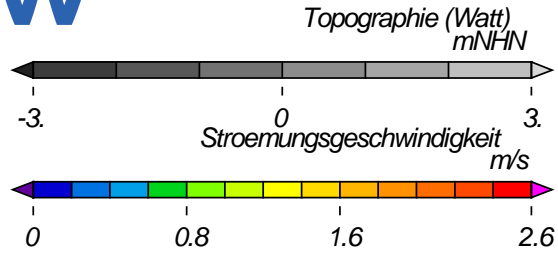
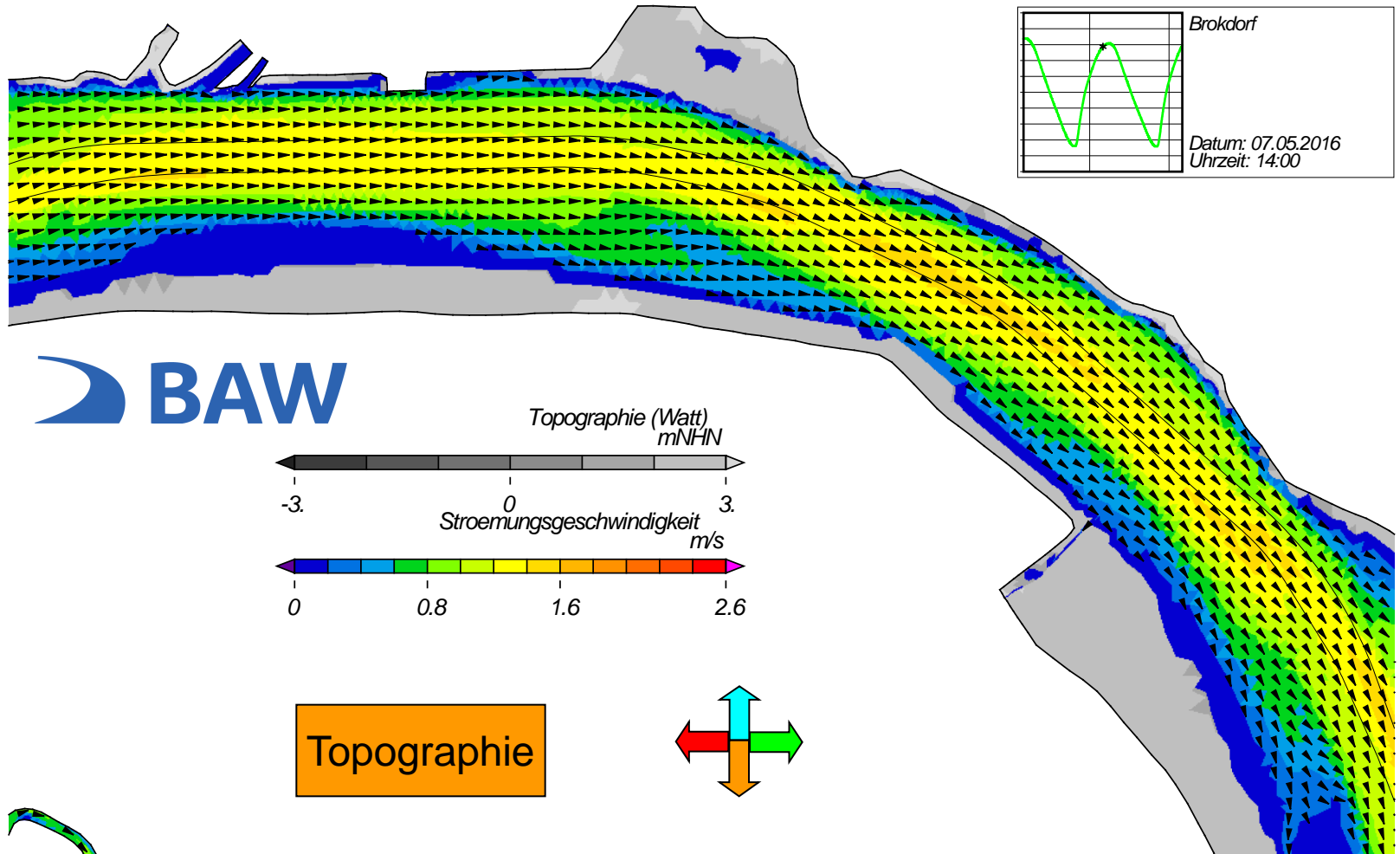
USER: BAW-AK (Referat K3) FILE: hview2d0015.cgm

Springtide - Stroemungsgeschwindigkeit

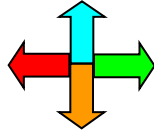


USER: BAW-AK (Referat K3) FILE: hview2d0076.cgm

Springtide - Stroemungsgeschwindigkeit

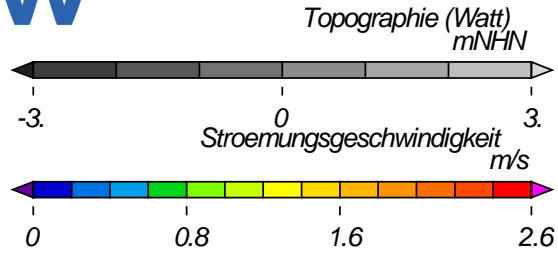
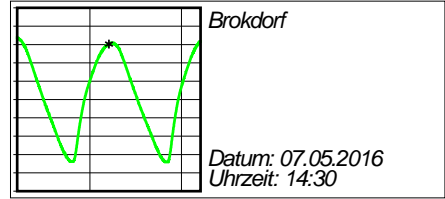
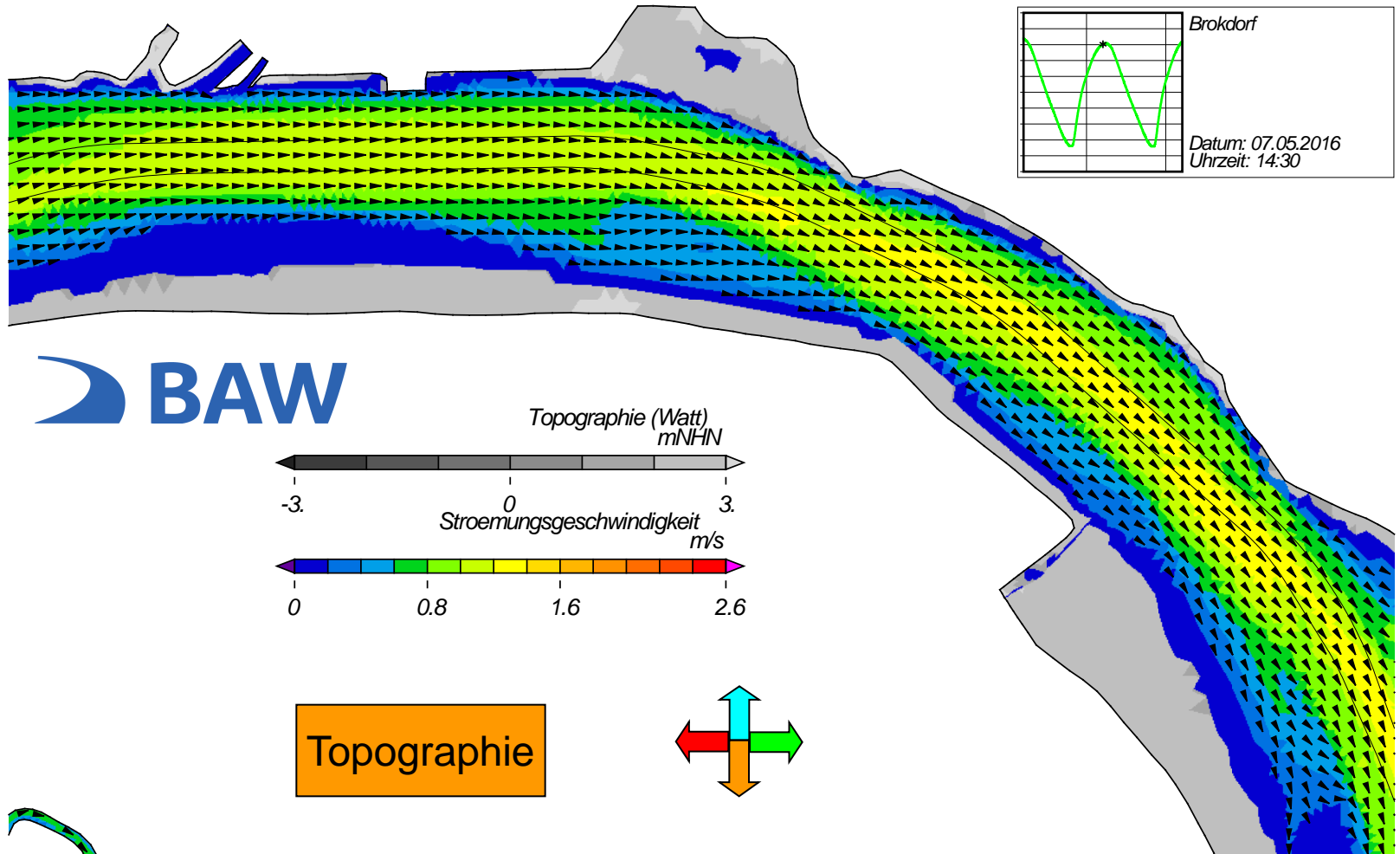


Topographie

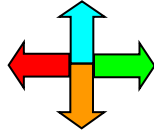


USER: BAW-AK (Referat K3) FILE: hview2d0017.cgm

Springtide - Stroemungsgeschwindigkeit

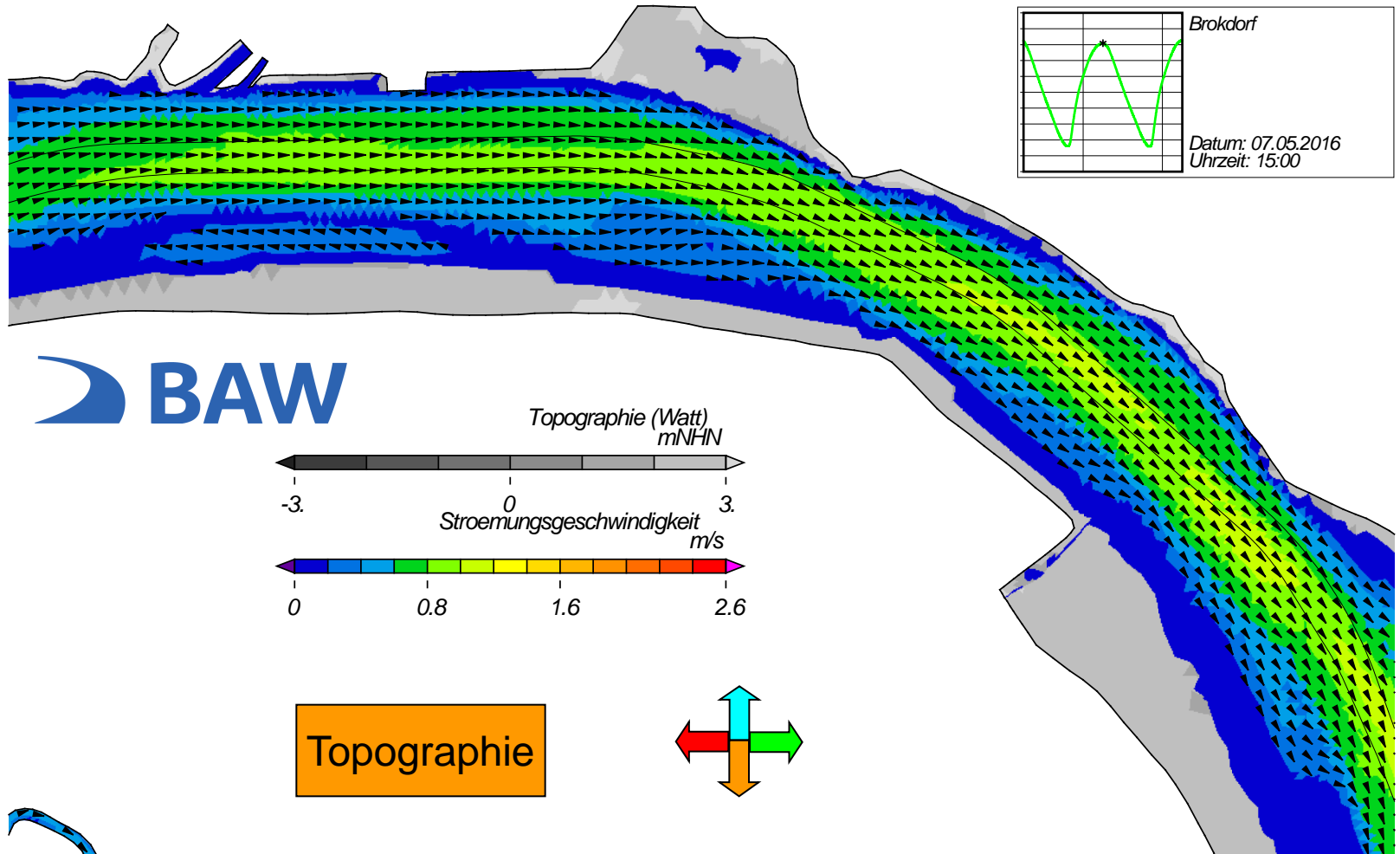


Topographie



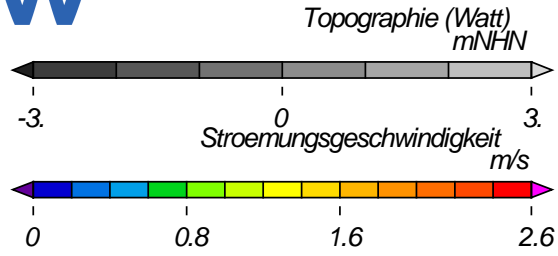
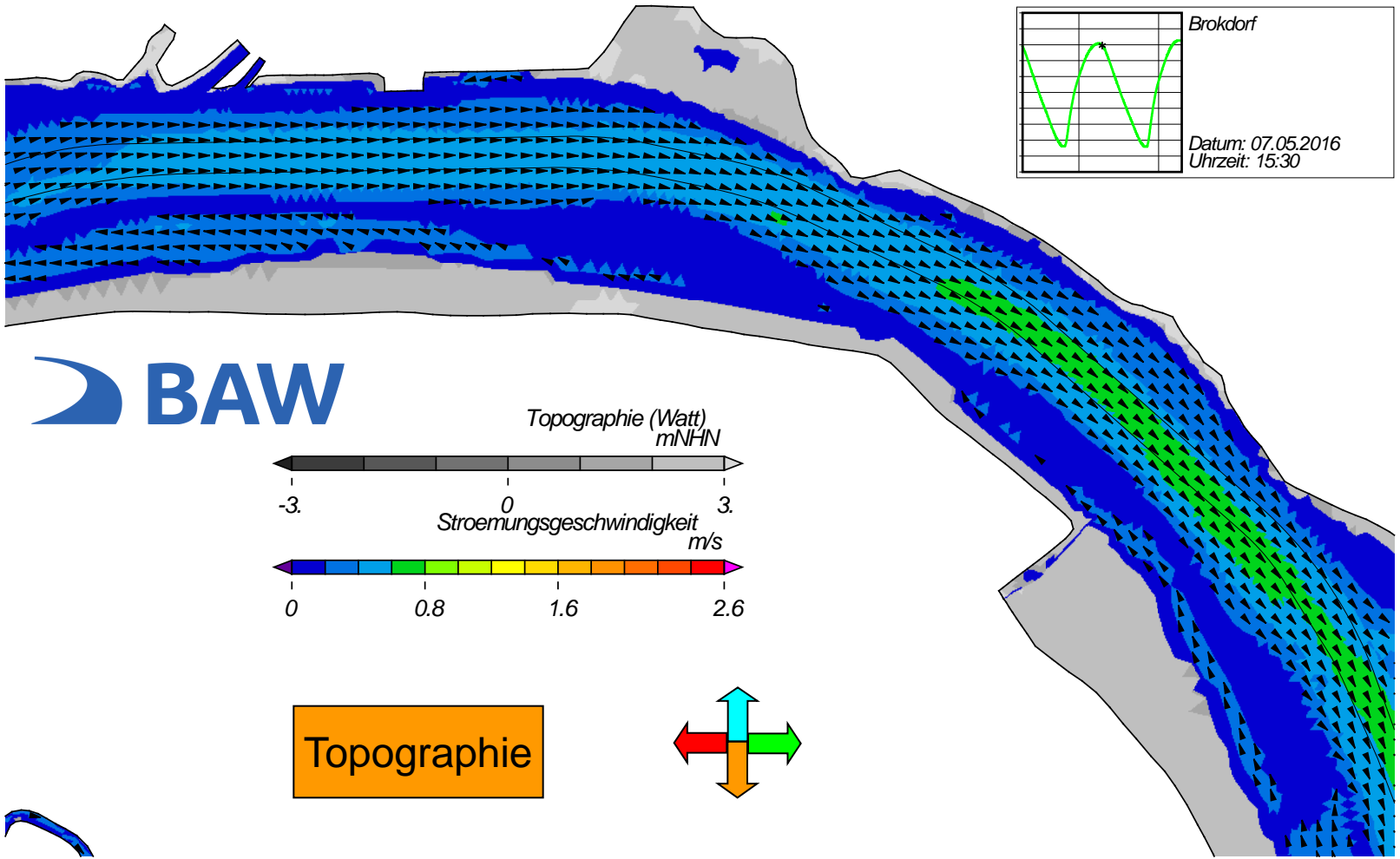
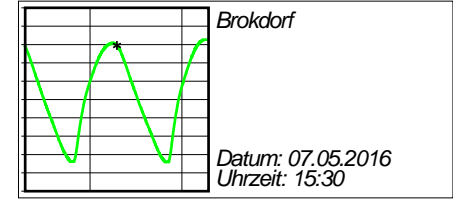
USER: BAW-AK (Referat K3) FILE: hview2d0018.cgm

Springtide - Stroemungsgeschwindigkeit

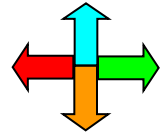


USER: BAW-AK (Referat K3) FILE: hview2d0019.cgm

Springtide - Stroemungsgeschwindigkeit

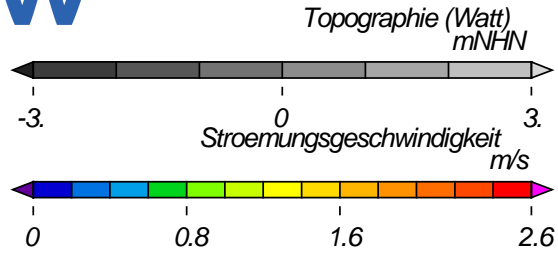
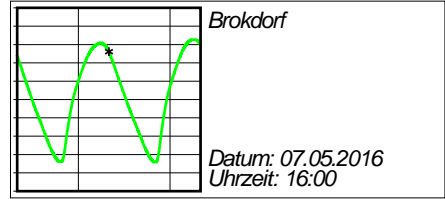
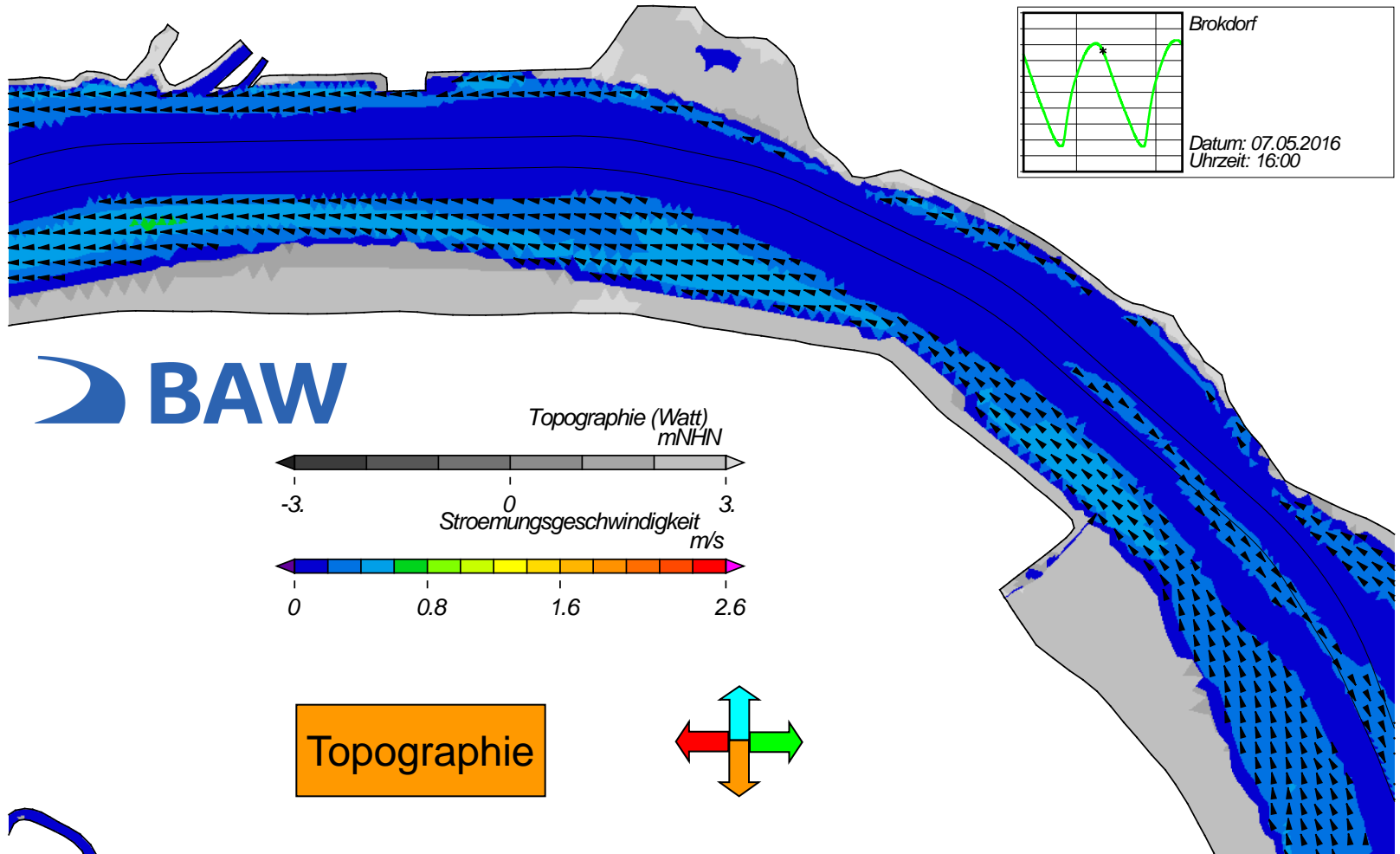


Topographie

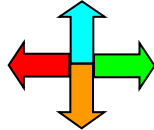


USER: BAW-AK (Referat K3) FILE: hview2d0020.cgm

Springtide - Stroemungsgeschwindigkeit

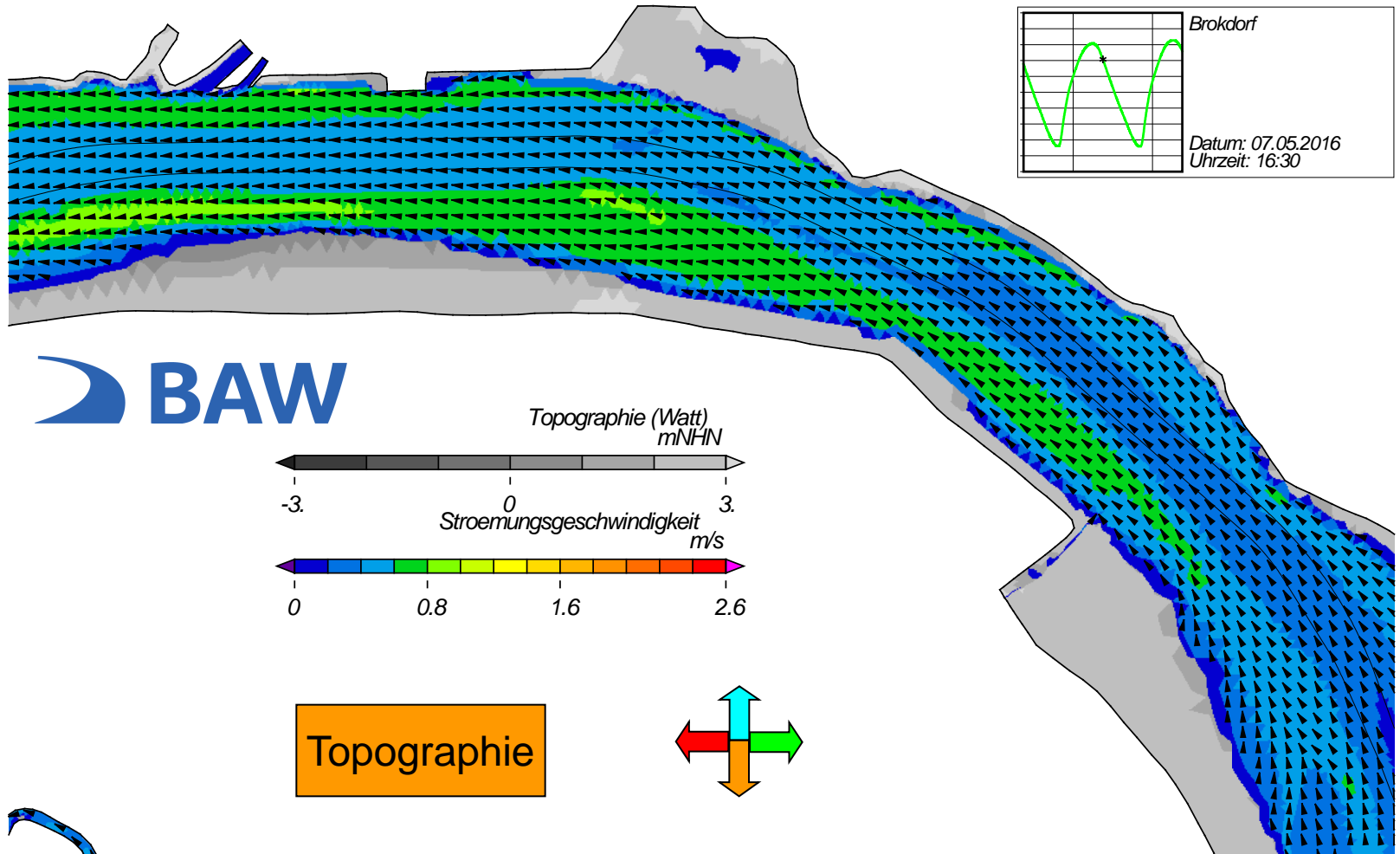


Topographie



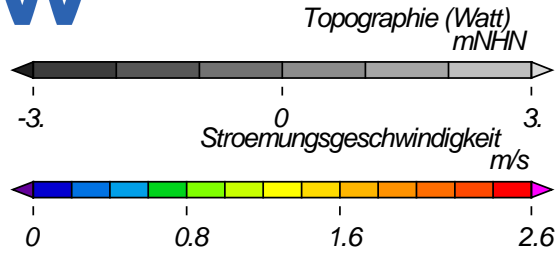
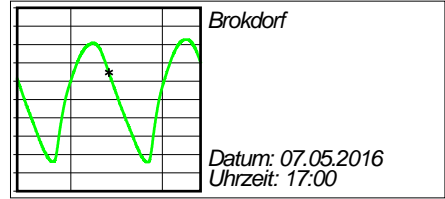
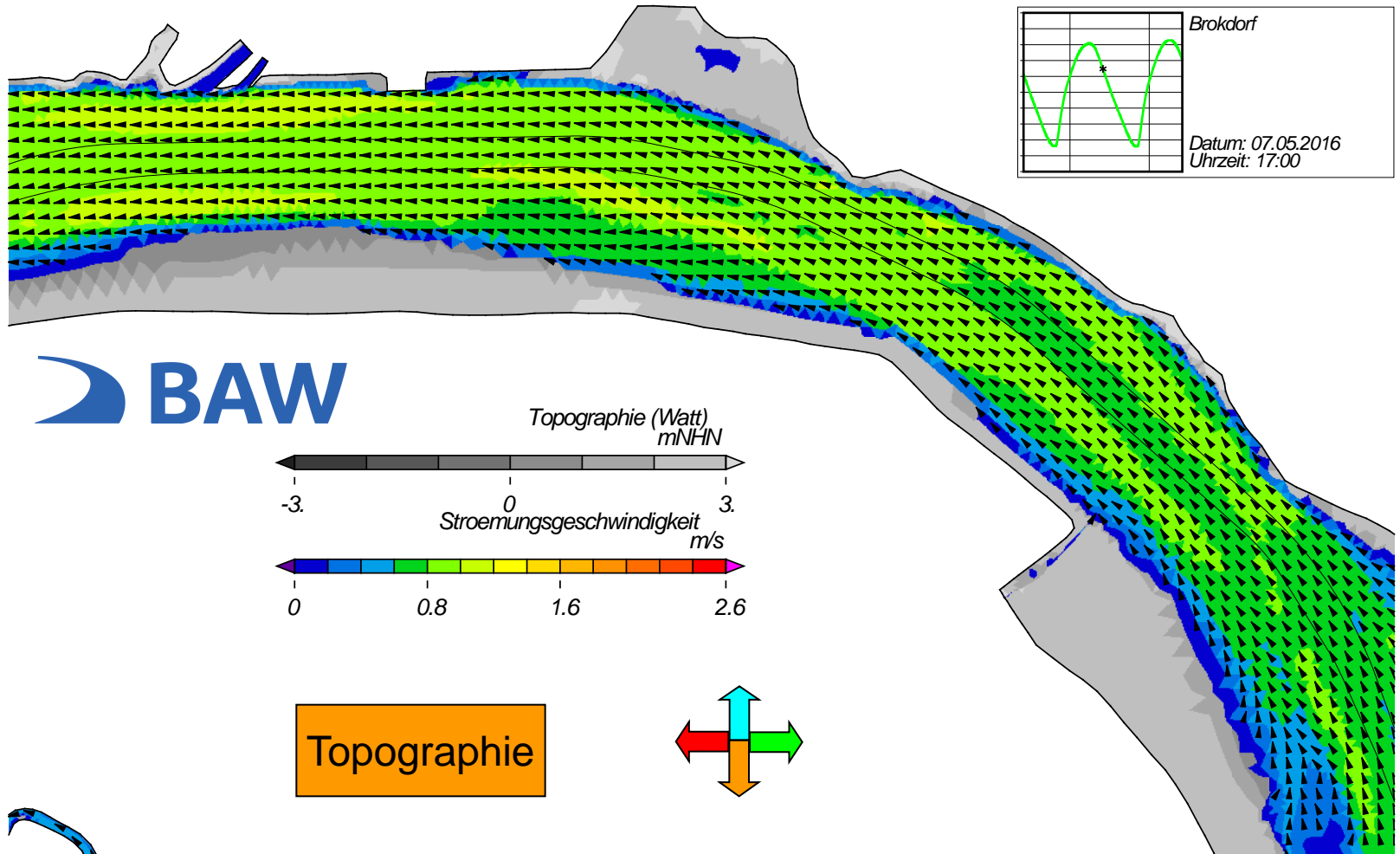
USER: BAW-AK (Referat K3) FILE: hview2d0021.cgm

Springtide - Stroemungsgeschwindigkeit

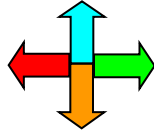


USER: BAW-AK (Referat K3) FILE: hview2d0022.cgm

Springtide - Stroemungsgeschwindigkeit

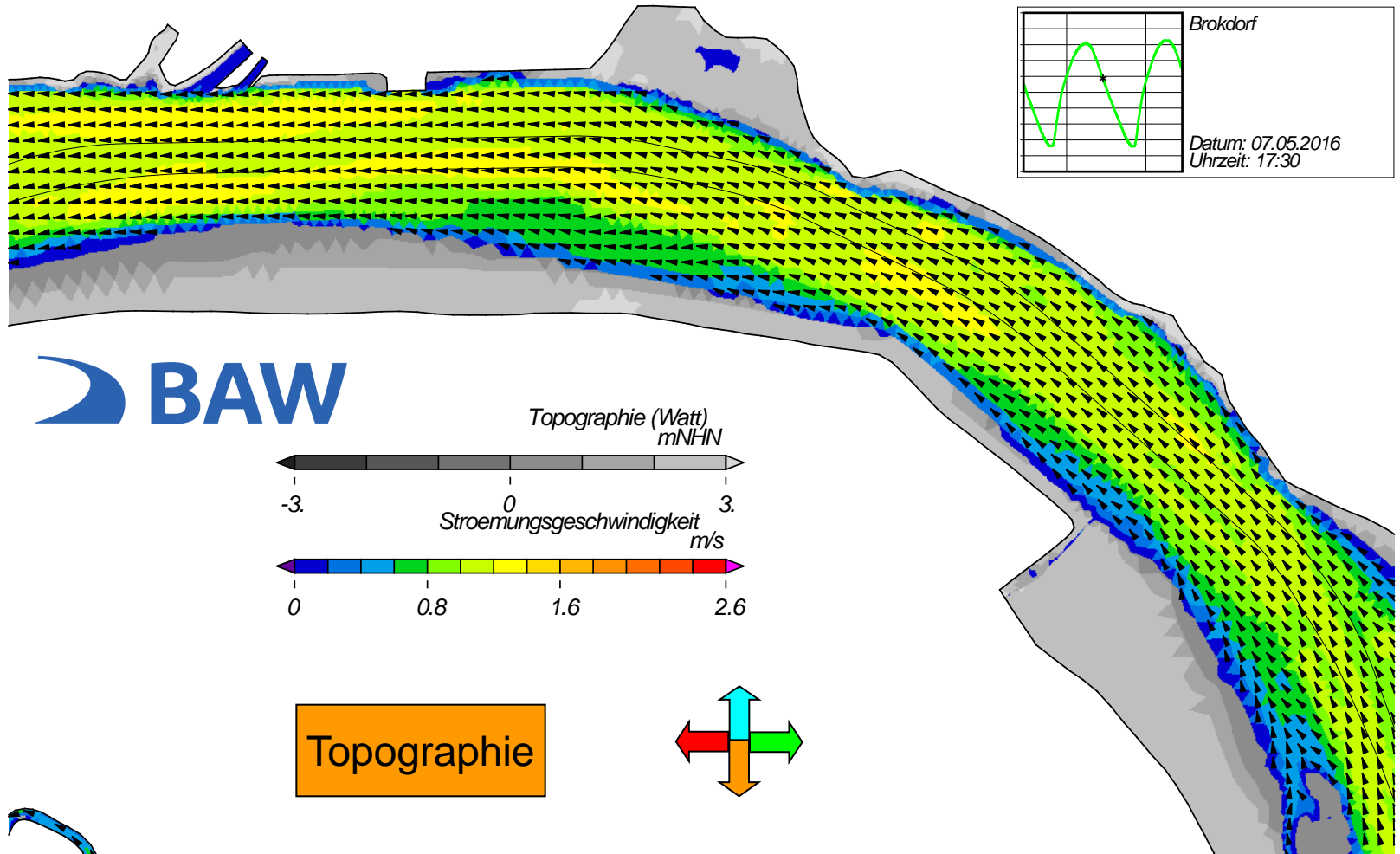


Topographie



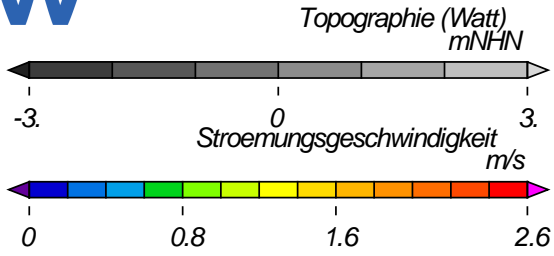
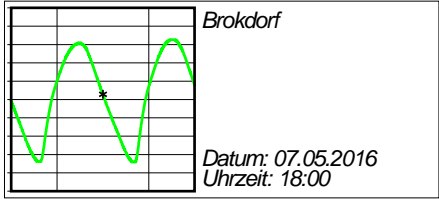
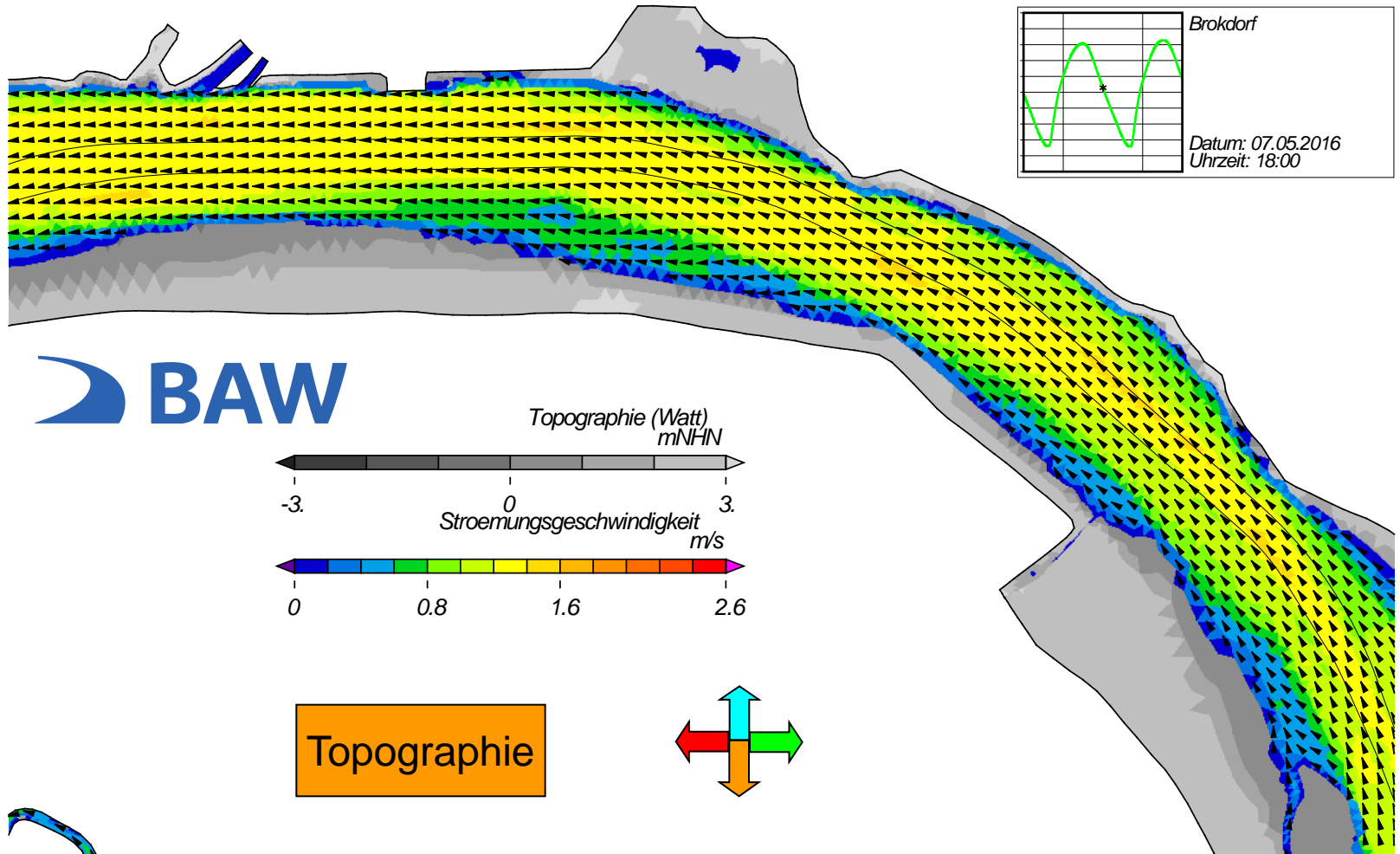
USER: BAW-AK (Referat K3) FILE: hview2d0023.cgm

Springtide - Stroemungsgeschwindigkeit

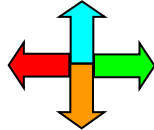


USER: BAW-AK (Referat K3) FILE: hview2d0024.cgm

Springtide - Stroemungsgeschwindigkeit

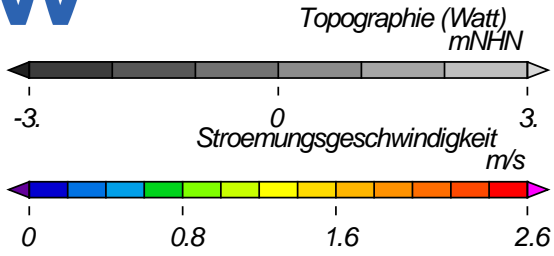
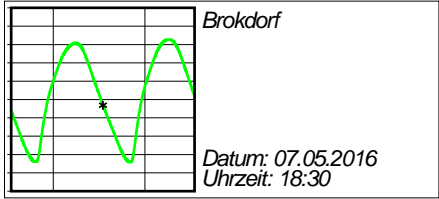
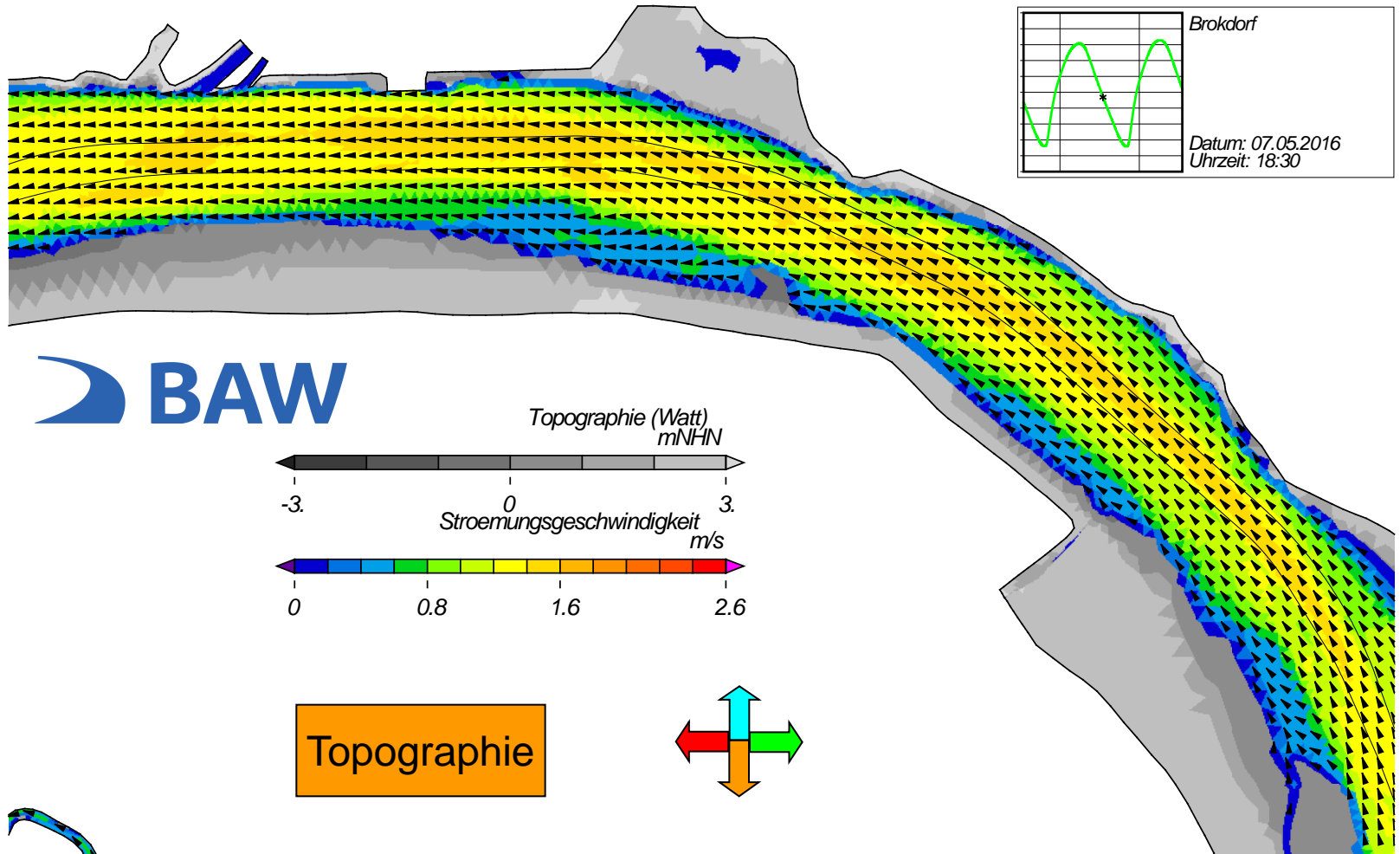


Topographie

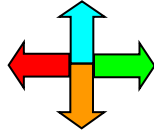


USER: BAW-AK (Referat K3) FILE: hview2d0025.cgm

Springtide - Stroemungsgeschwindigkeit

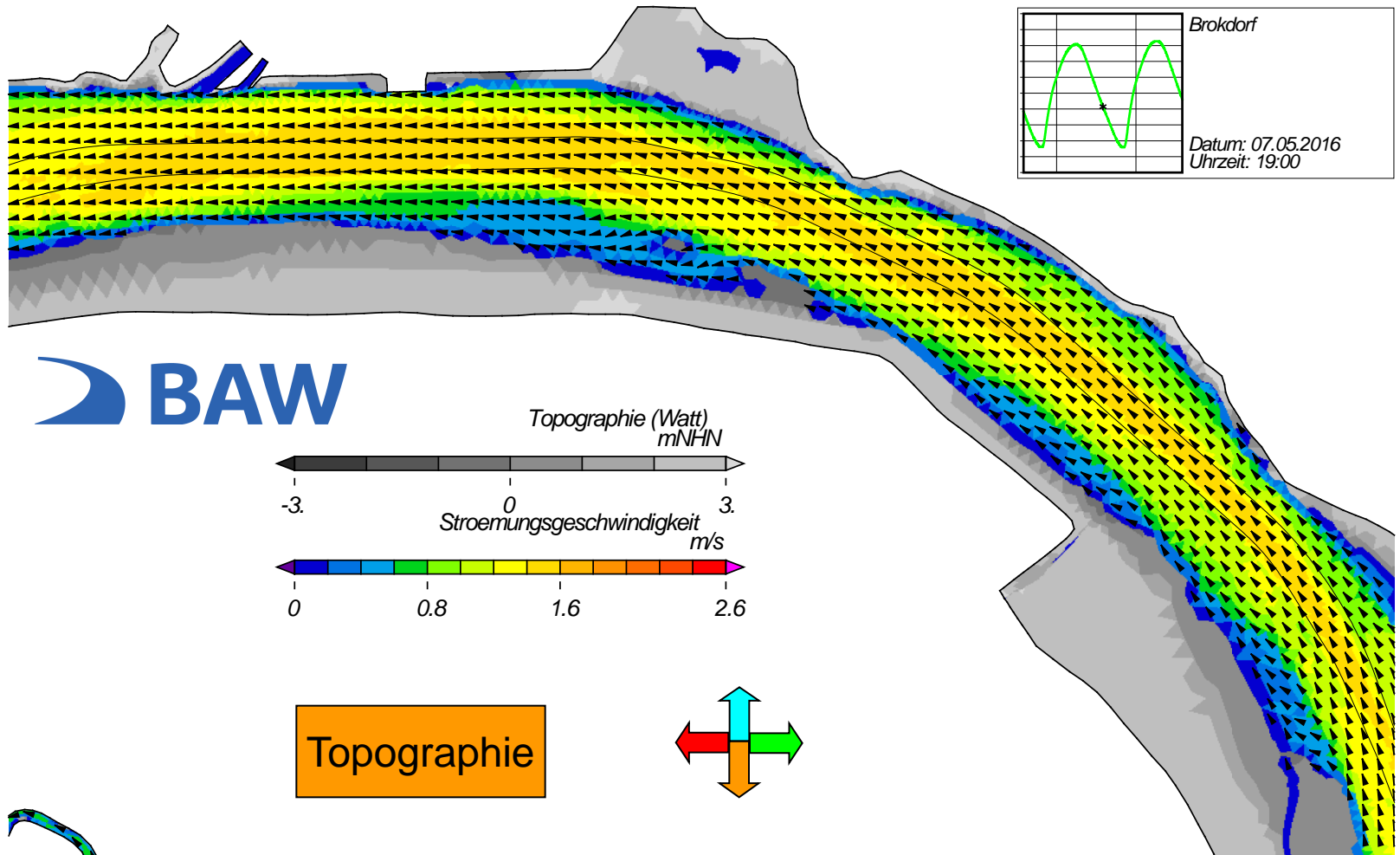


Topographie



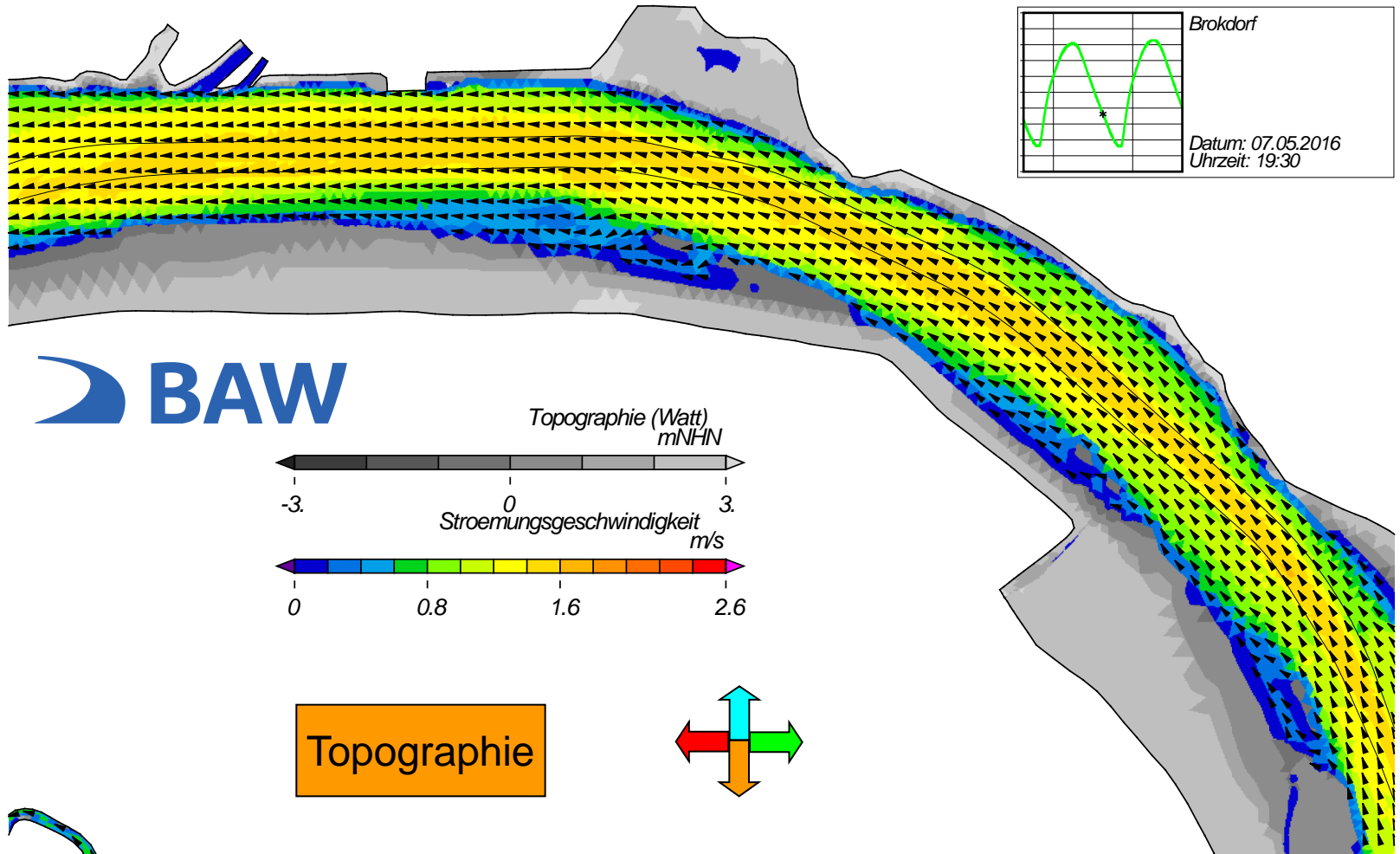
USER: BAW-AK (Referat K3) FILE: hview2d0026.cgm

Springtide - Stroemungsgeschwindigkeit



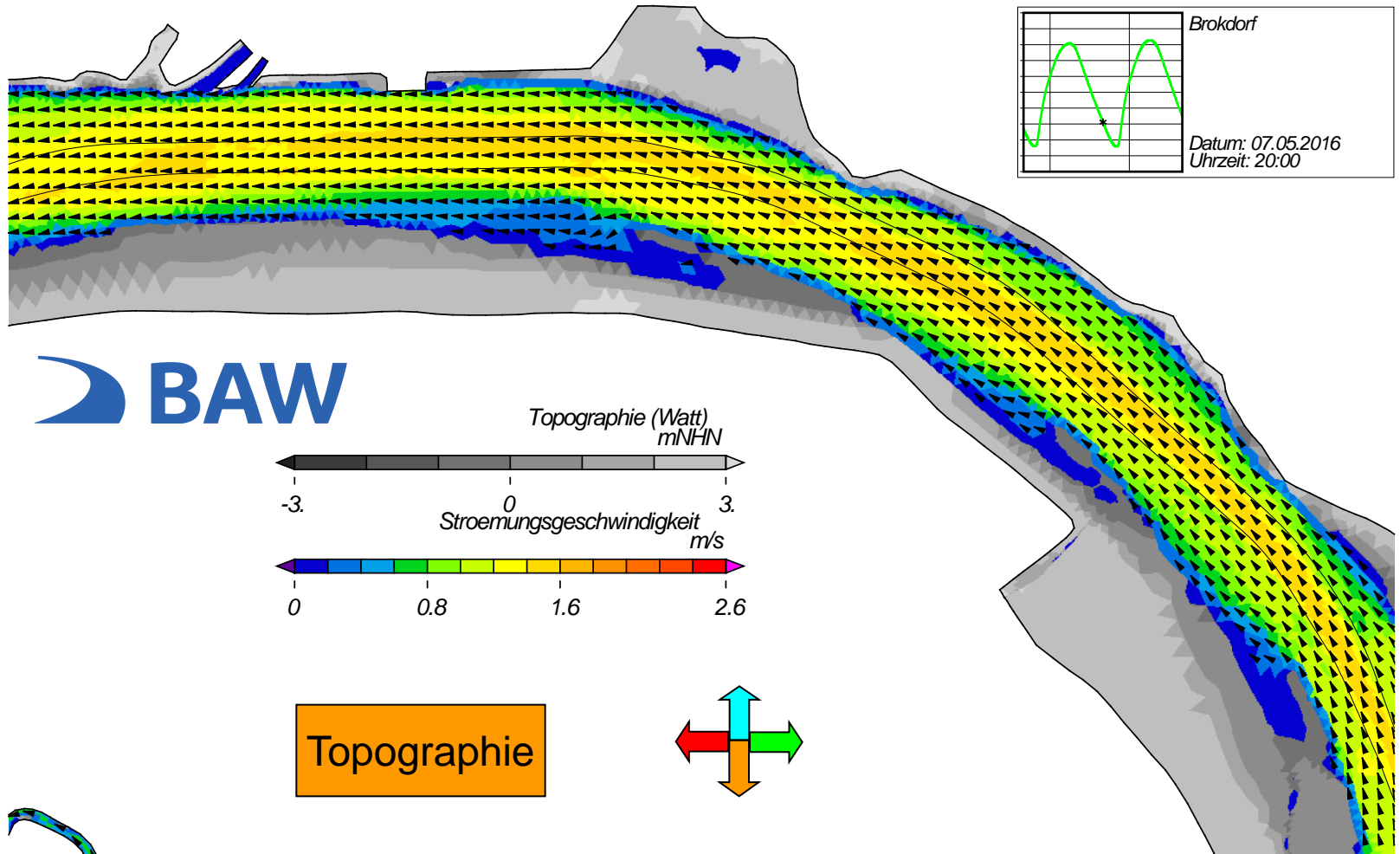
USER: BAW-AK (Referat K3) FILE: hview2d0027.cgm

Springtide - Stroemungsgeschwindigkeit



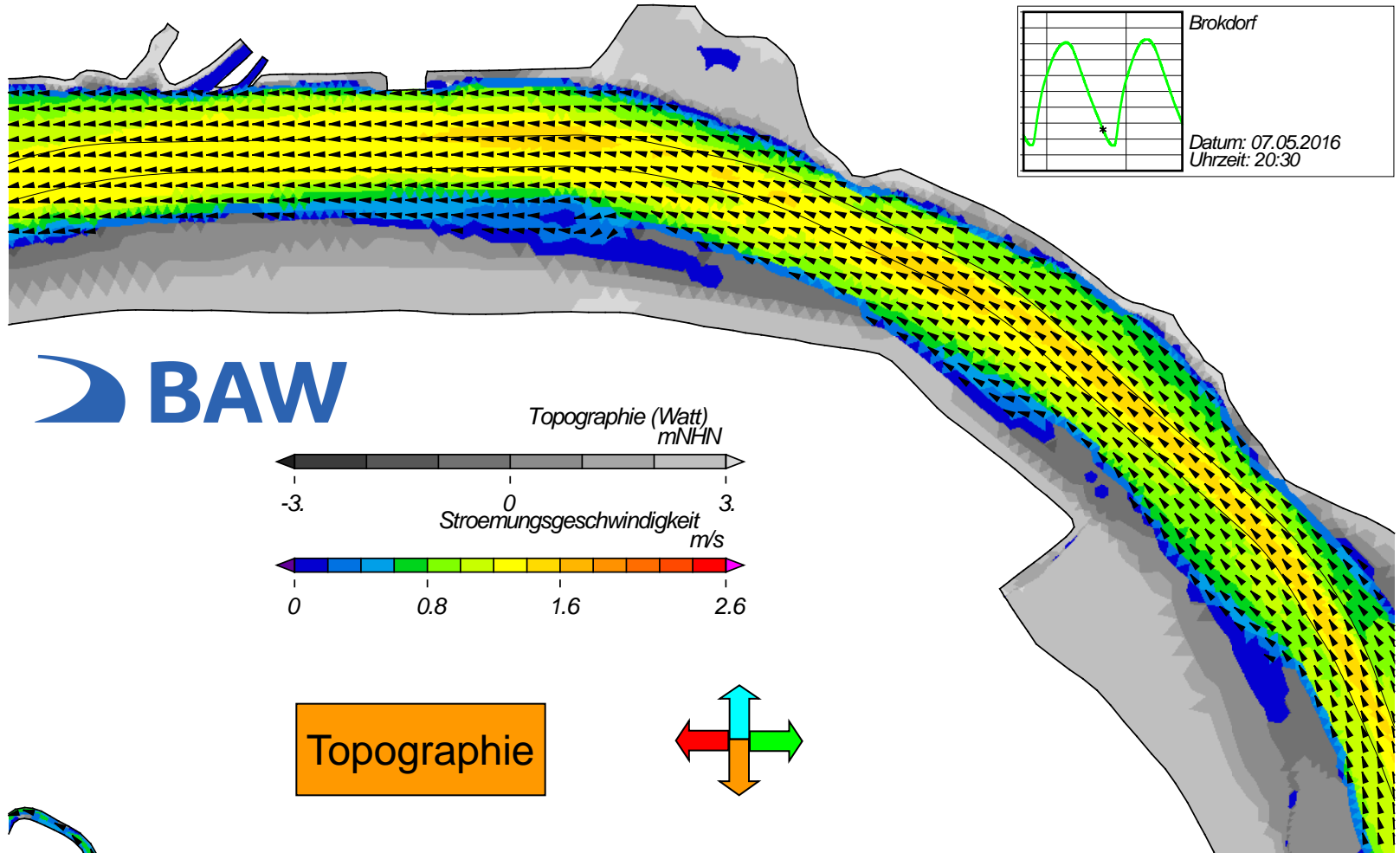
USER: BAW-AK (Referat K3) FILE: hview2d0028.cgm

Springtide - Stroemungsgeschwindigkeit



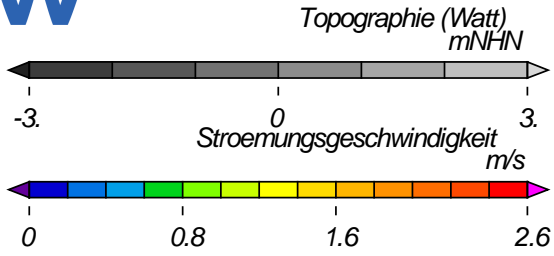
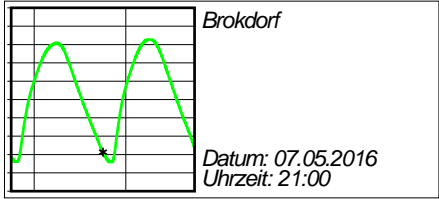
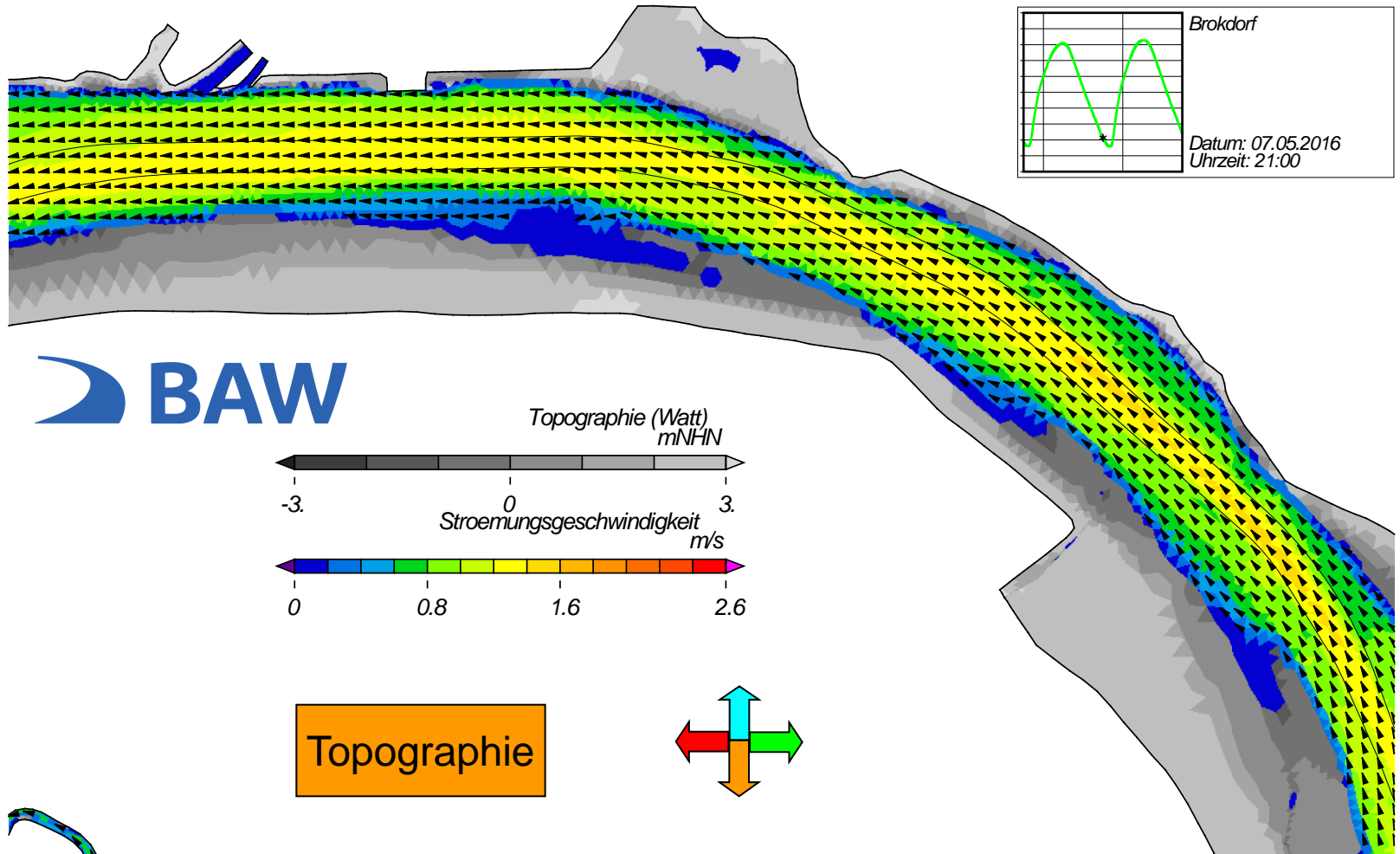
USER: BAW-AK (Referat K3) FILE: hview2d0029.cgm

Springtide - Stroemungsgeschwindigkeit

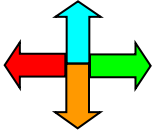


USER: BAW-AK (Referat K3) FILE: hview2d0030.cgm

Springtide - Stroemungsgeschwindigkeit

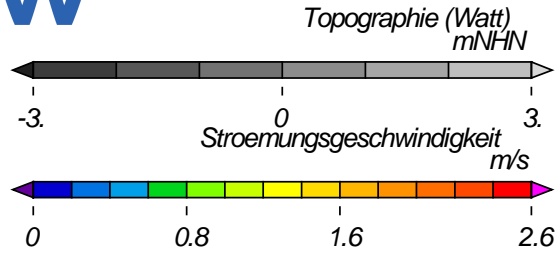
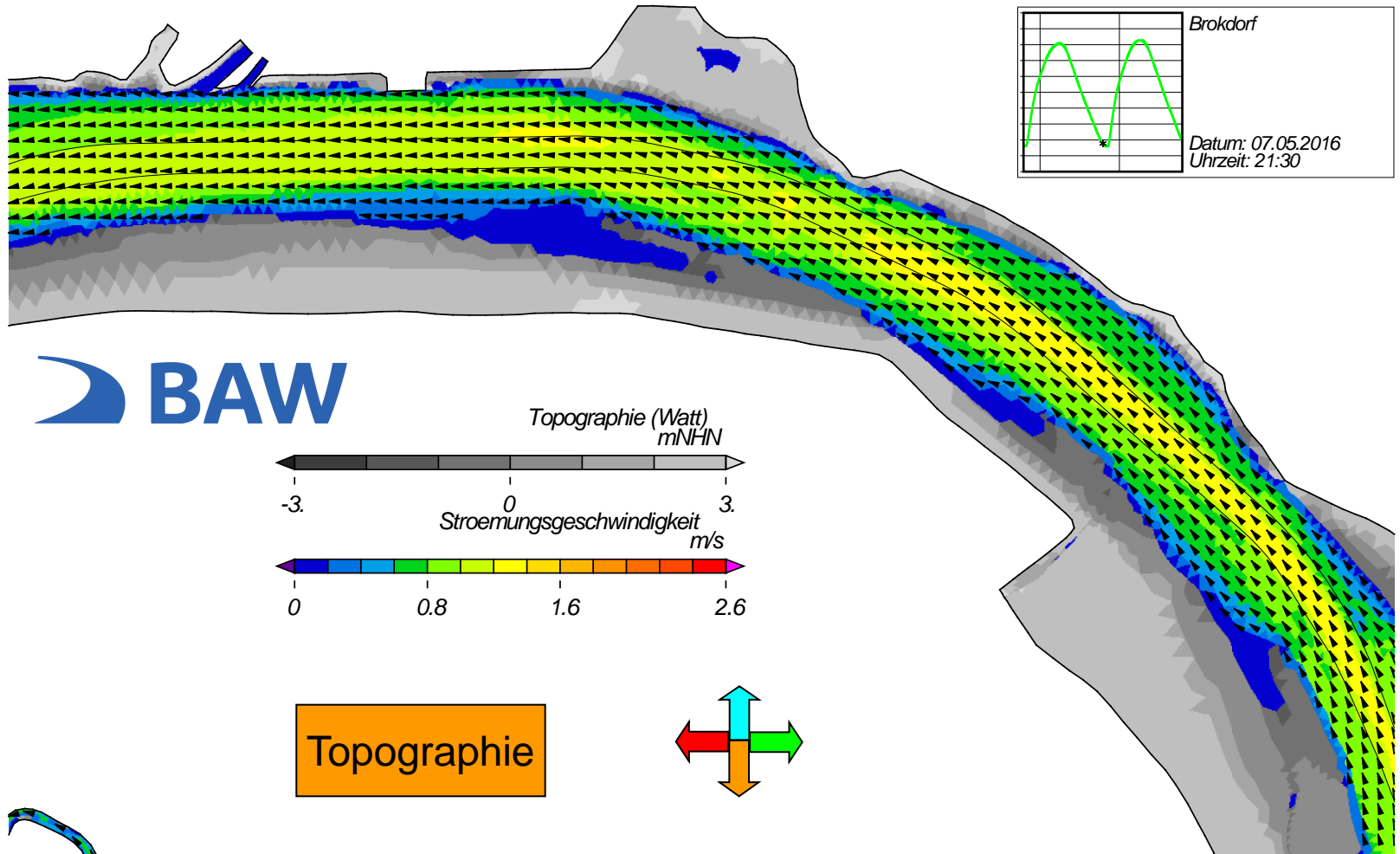


Topographie

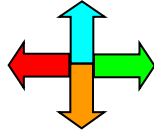


USER: BAW-AK (Referat K3) FILE: hview2d0031.cgm

Springtide - Stroemungsgeschwindigkeit

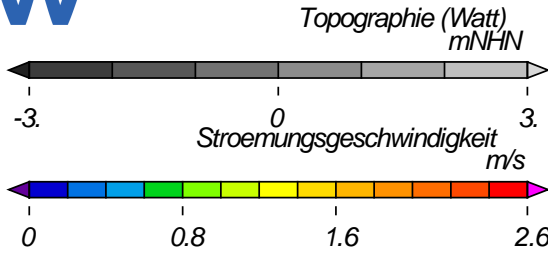
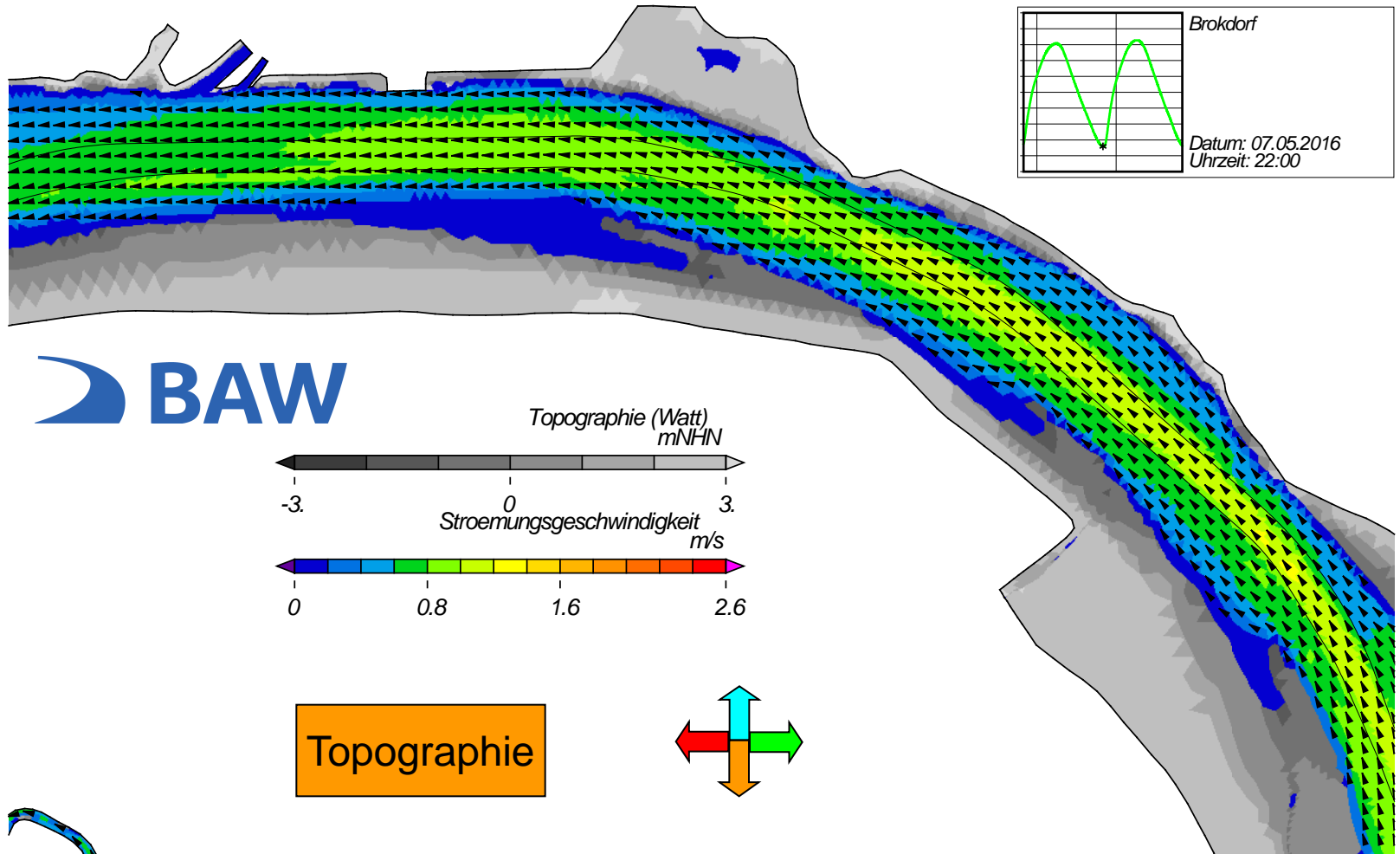


Topographie

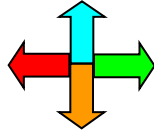


USER: BAW-AK (Referat K3) FILE: hview2d0032.cgm

Springtide - Stroemungsgeschwindigkeit

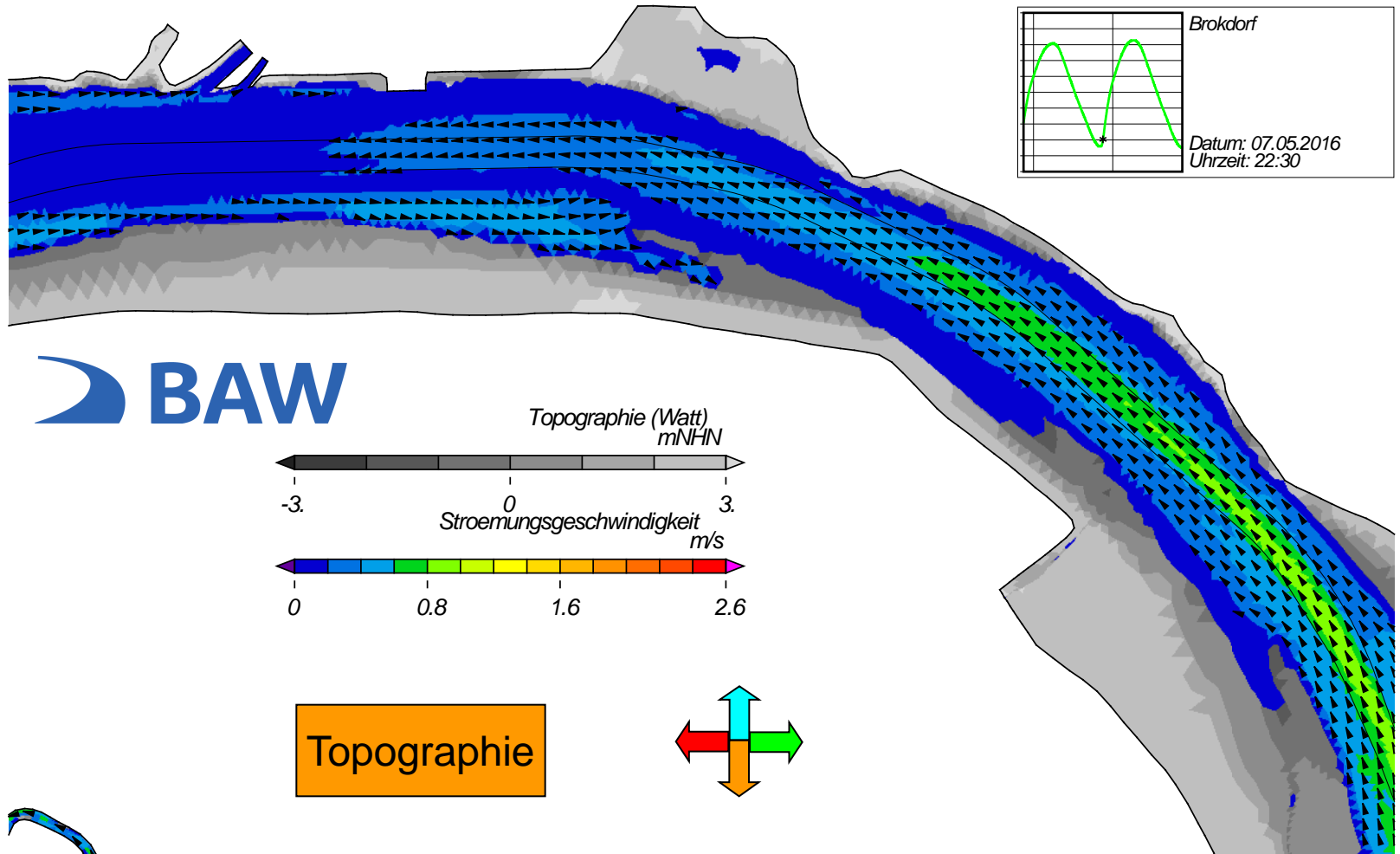


Topographie



USER: BAW-AK (Referat K3) FILE: hview2d0033.cgm

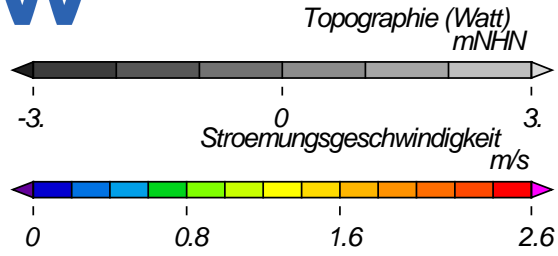
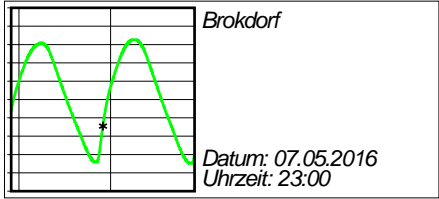
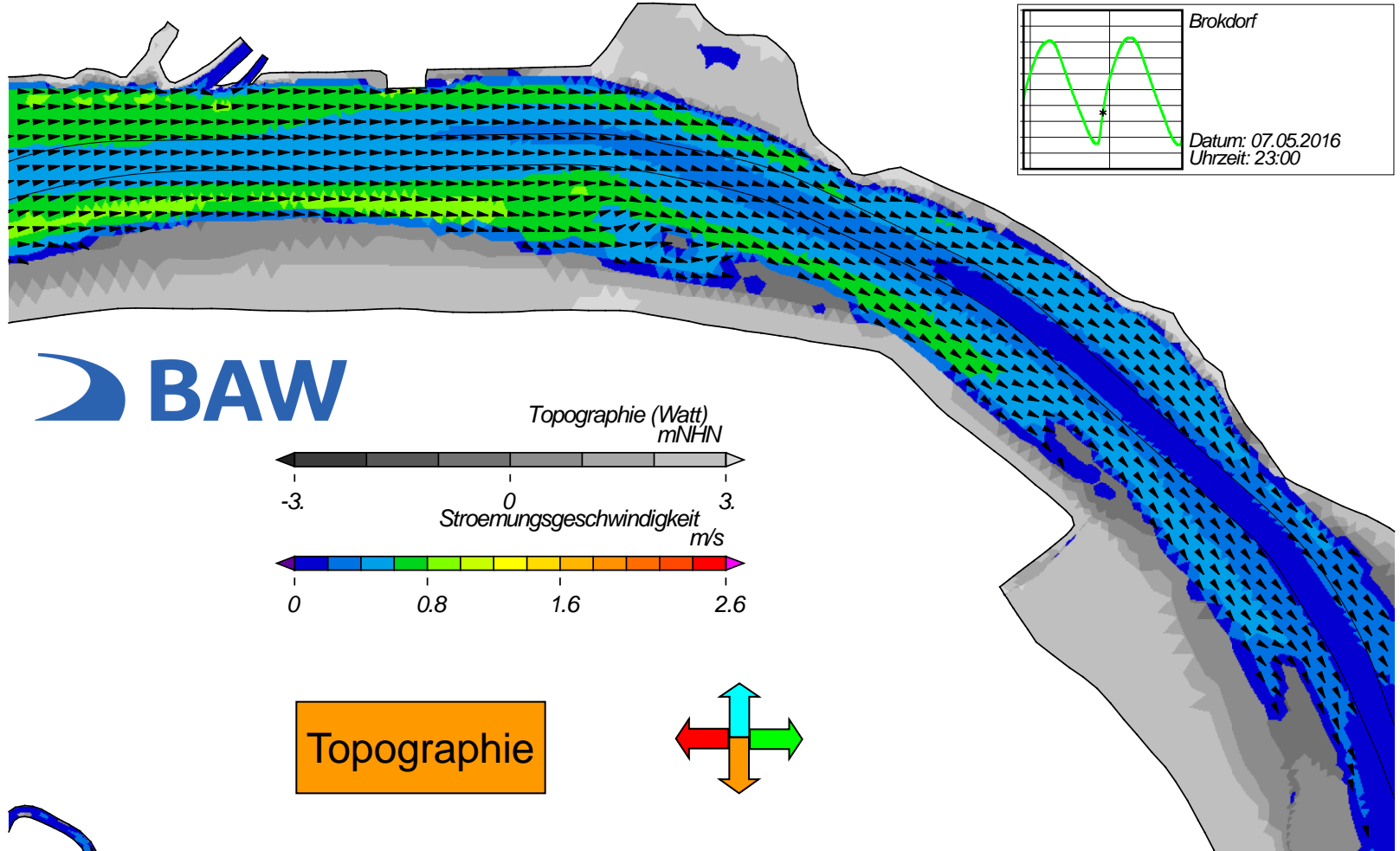
Springtide - Stroemungsgeschwindigkeit



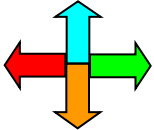
USER: BAW-AK (Referat K3) FILE: hview2d0034.cgm



Springtide - Stroemungsgeschwindigkeit

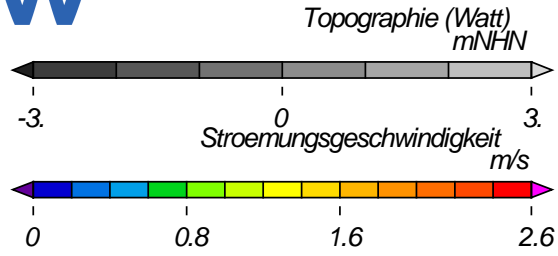
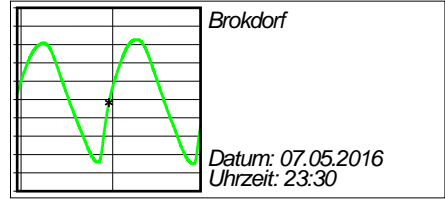
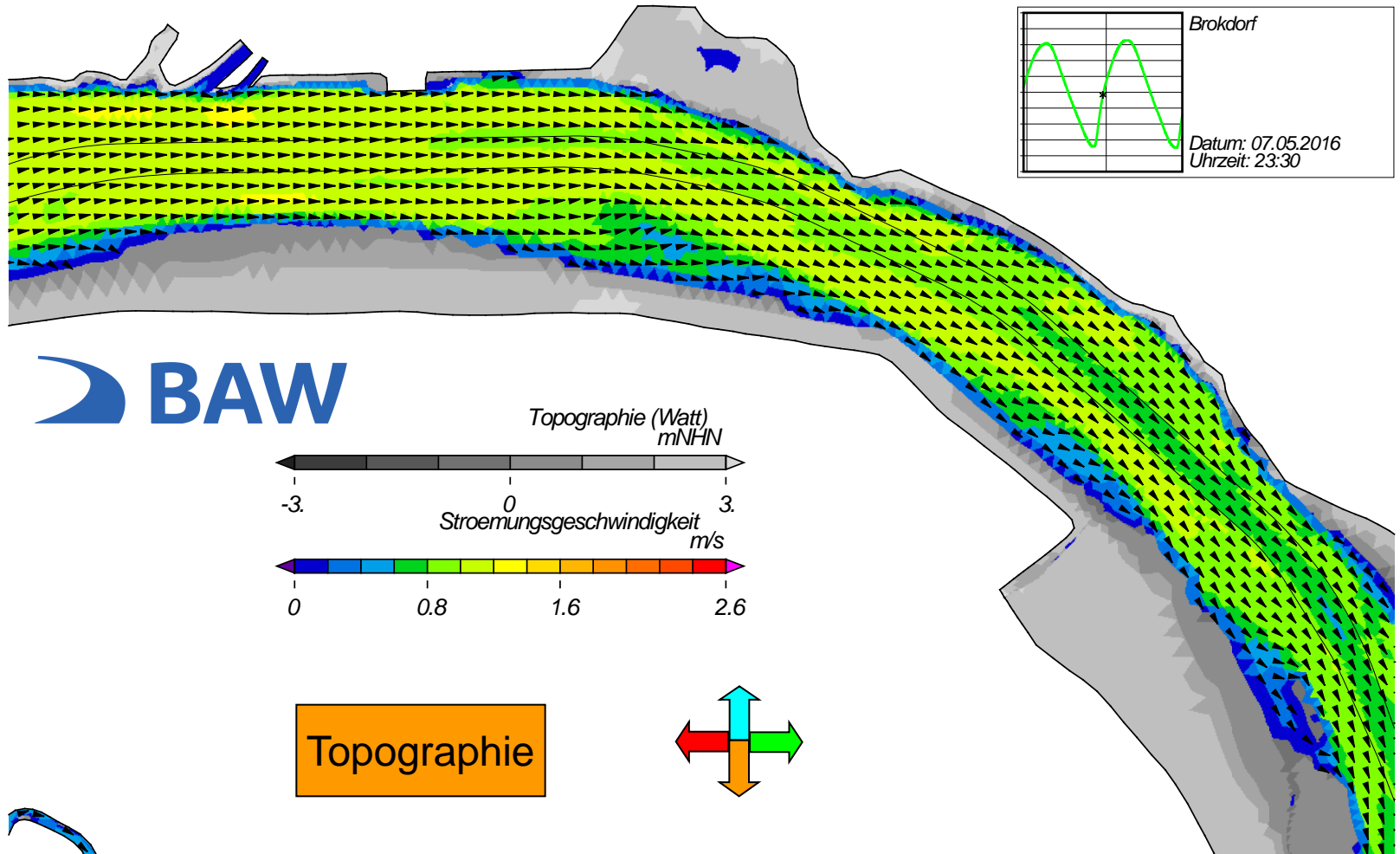


Topographie

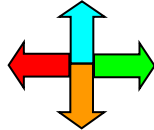


USER: BAW-AK (Referat K3) FILE: hview2d0035.cgm

Springtide - Stroemungsgeschwindigkeit

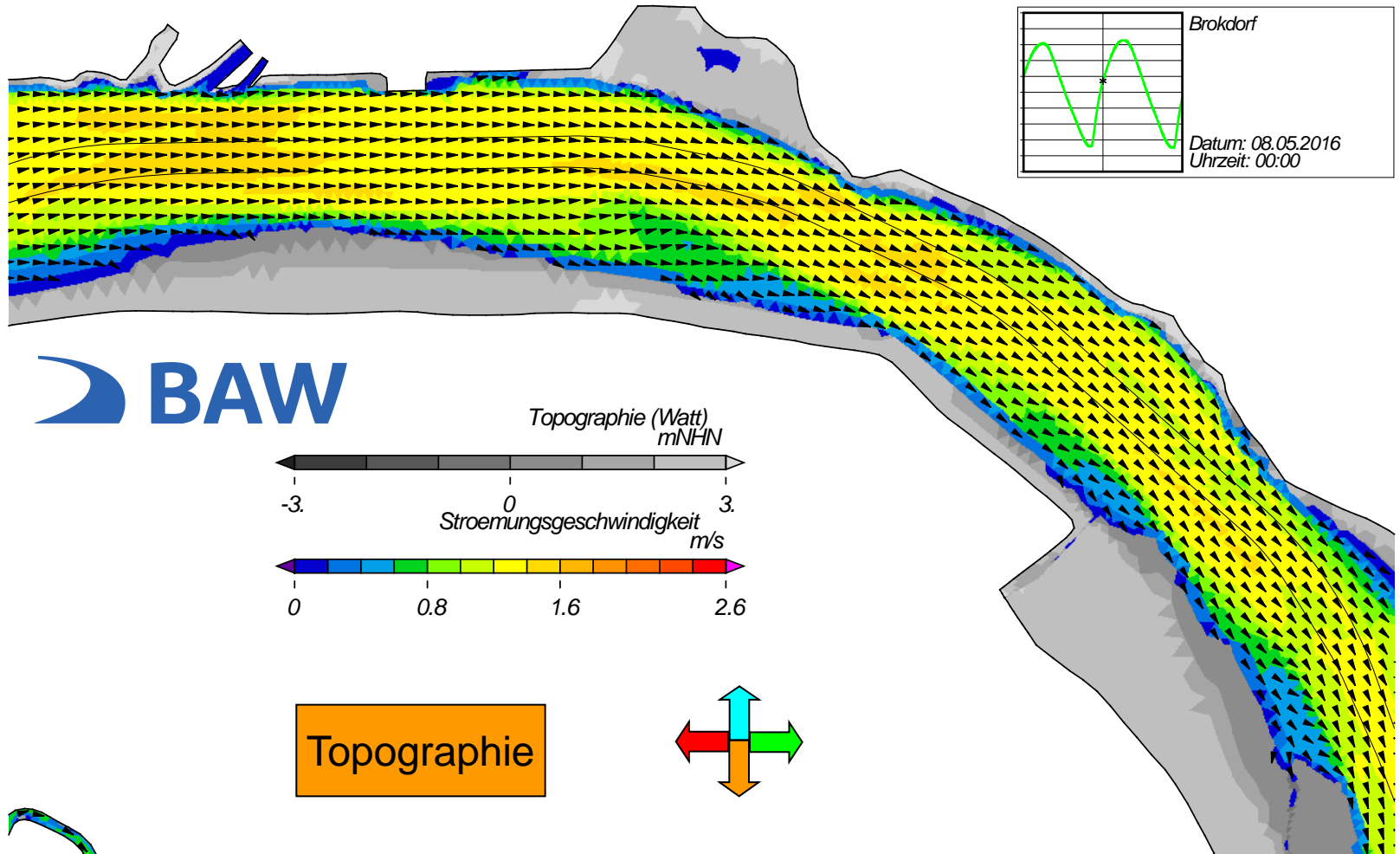


Topographie

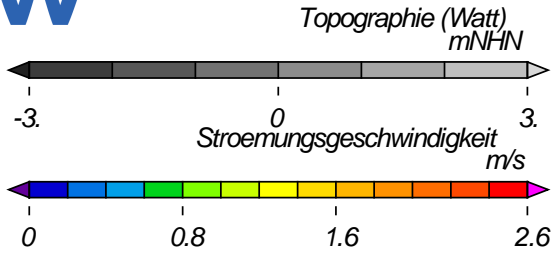


USER: BAW-AK (Referat K3) FILE: hview2d0036.cgm

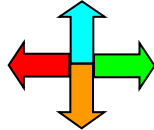
Springtide - Stroemungsgeschwindigkeit



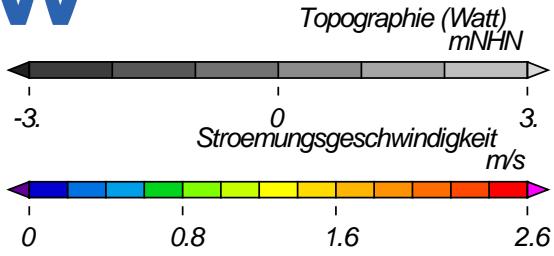
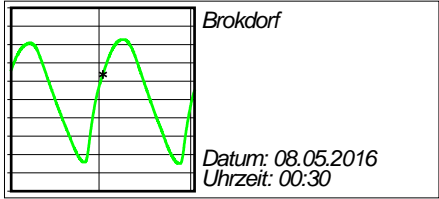
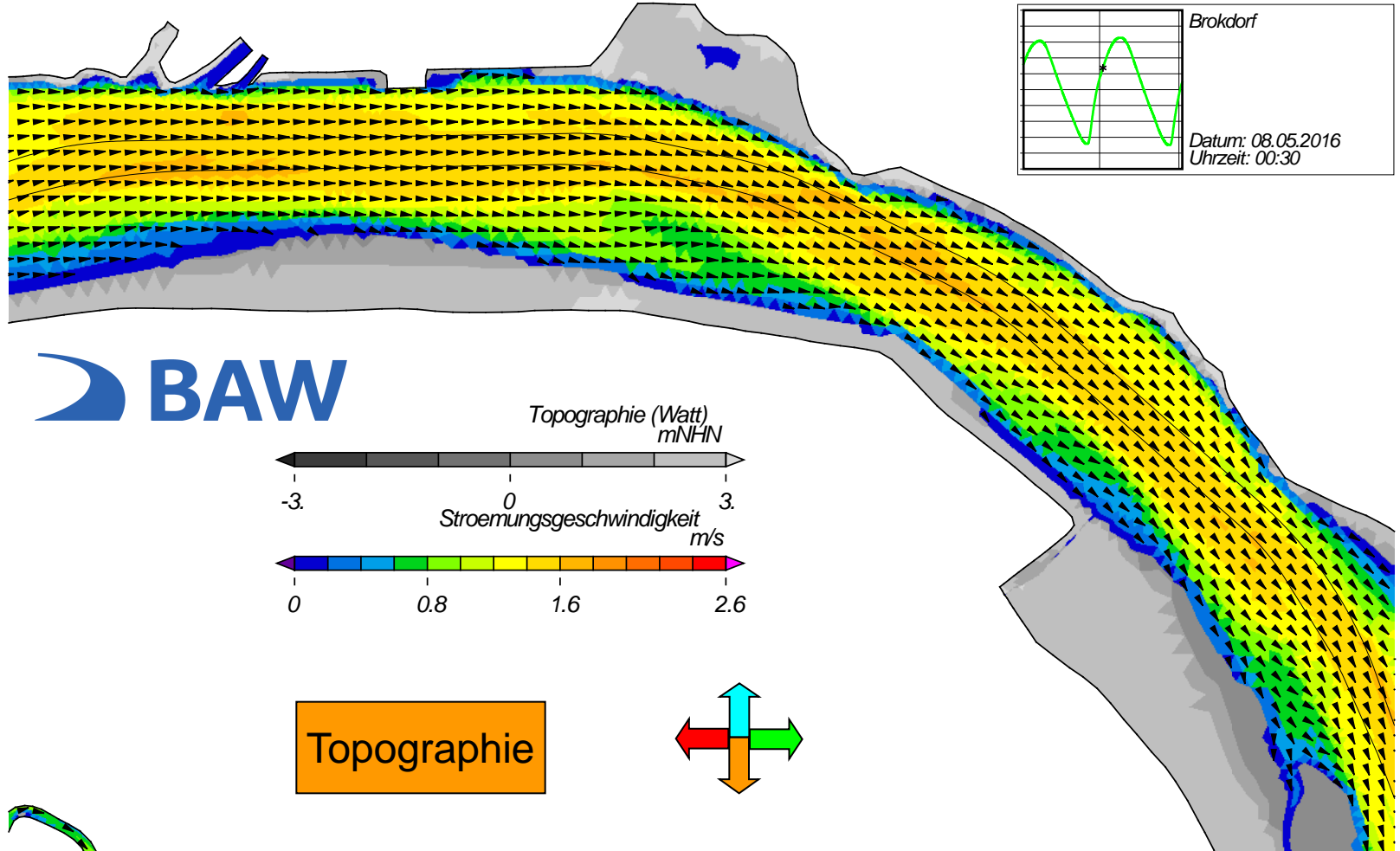
USER: BAW-AK (Referat K3) FILE: hview2d0037.cgm



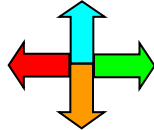
Topographie



Springtide - Stroemungsgeschwindigkeit

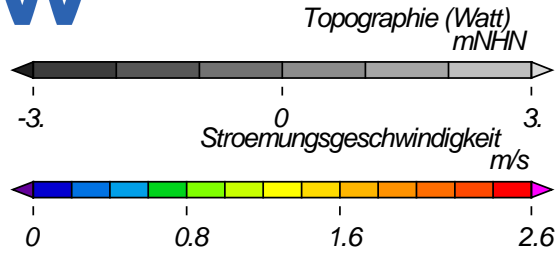
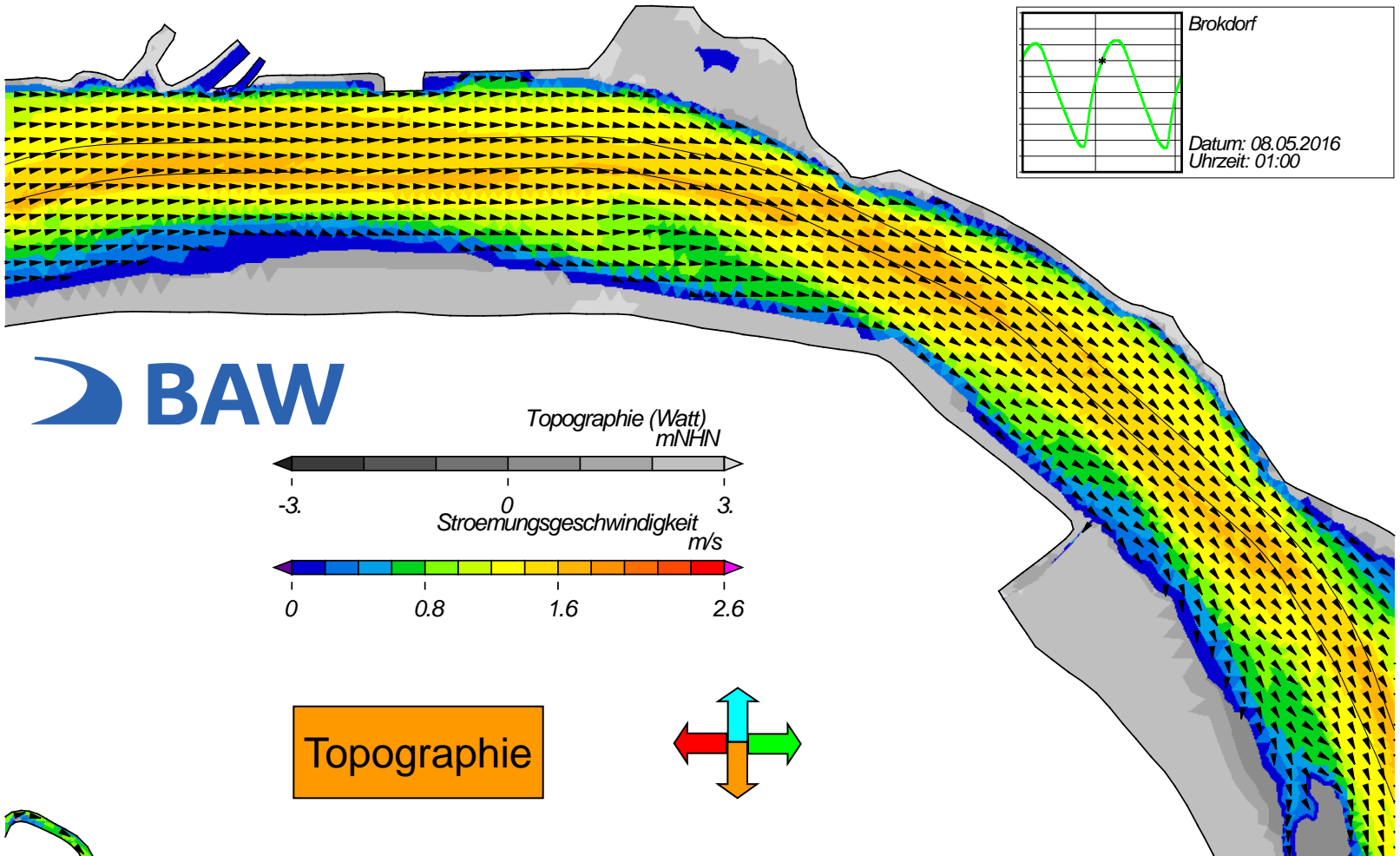
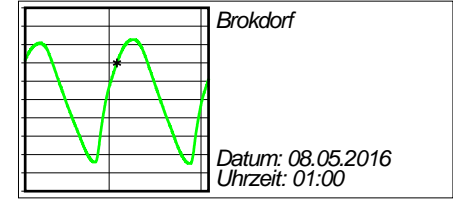


Topographie

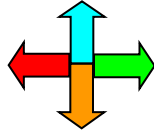


USER: BAW-AK (Referat K3) FILE: hview2d0038.cgm

Springtide - Stroemungsgeschwindigkeit

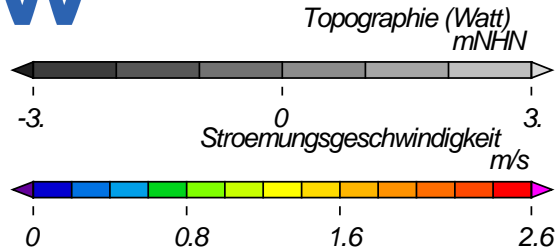
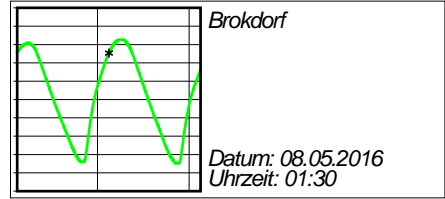
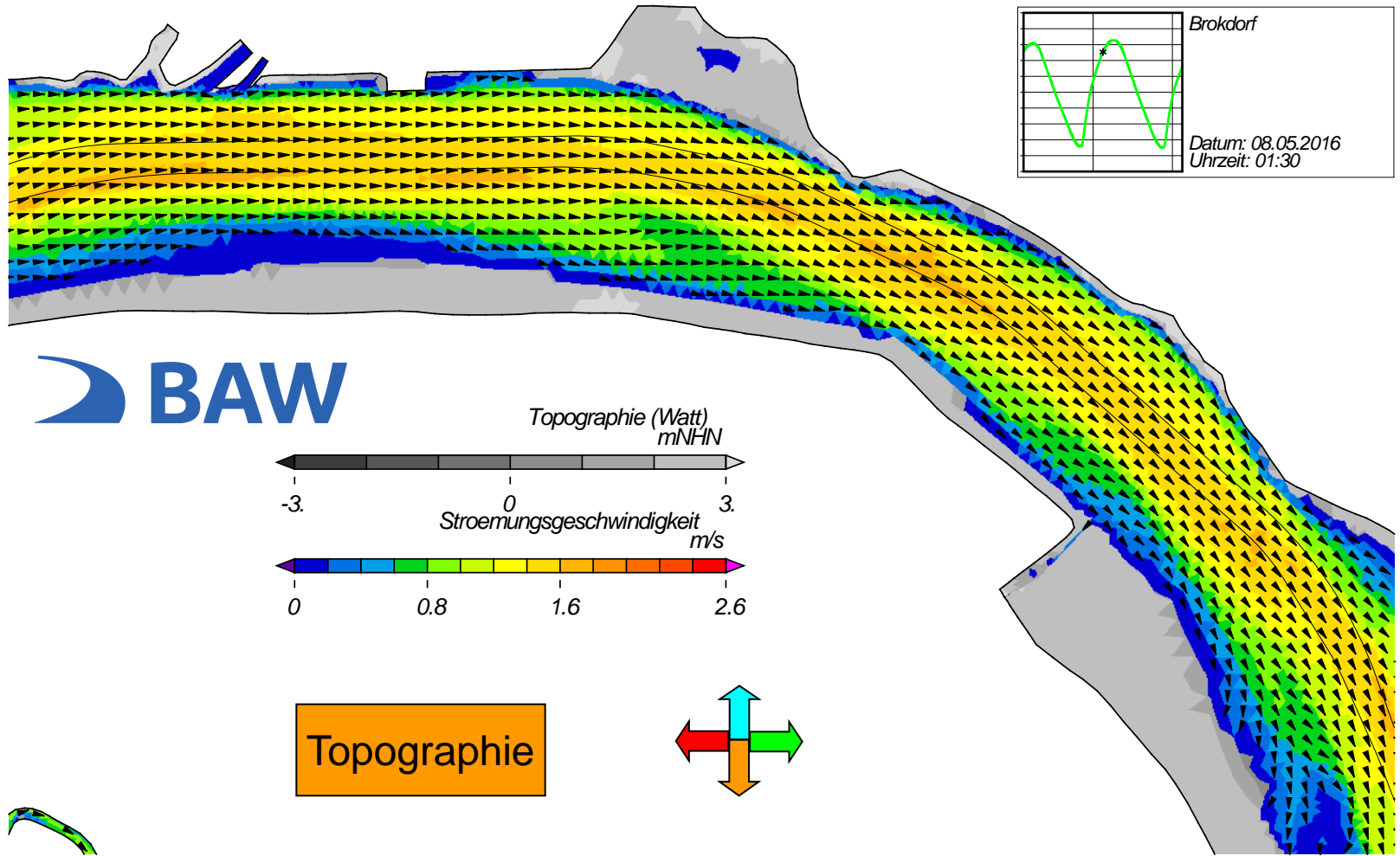


Topographie

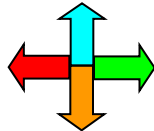


USER: BAW-AK (Referat K3) FILE: hview2d0039.cgm

Springtide - Stroemungsgeschwindigkeit

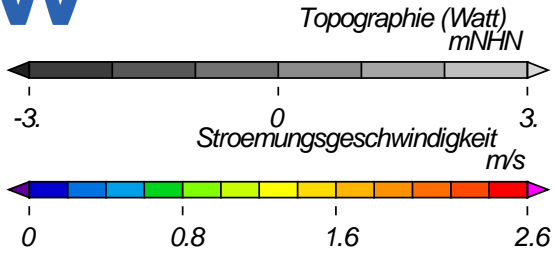
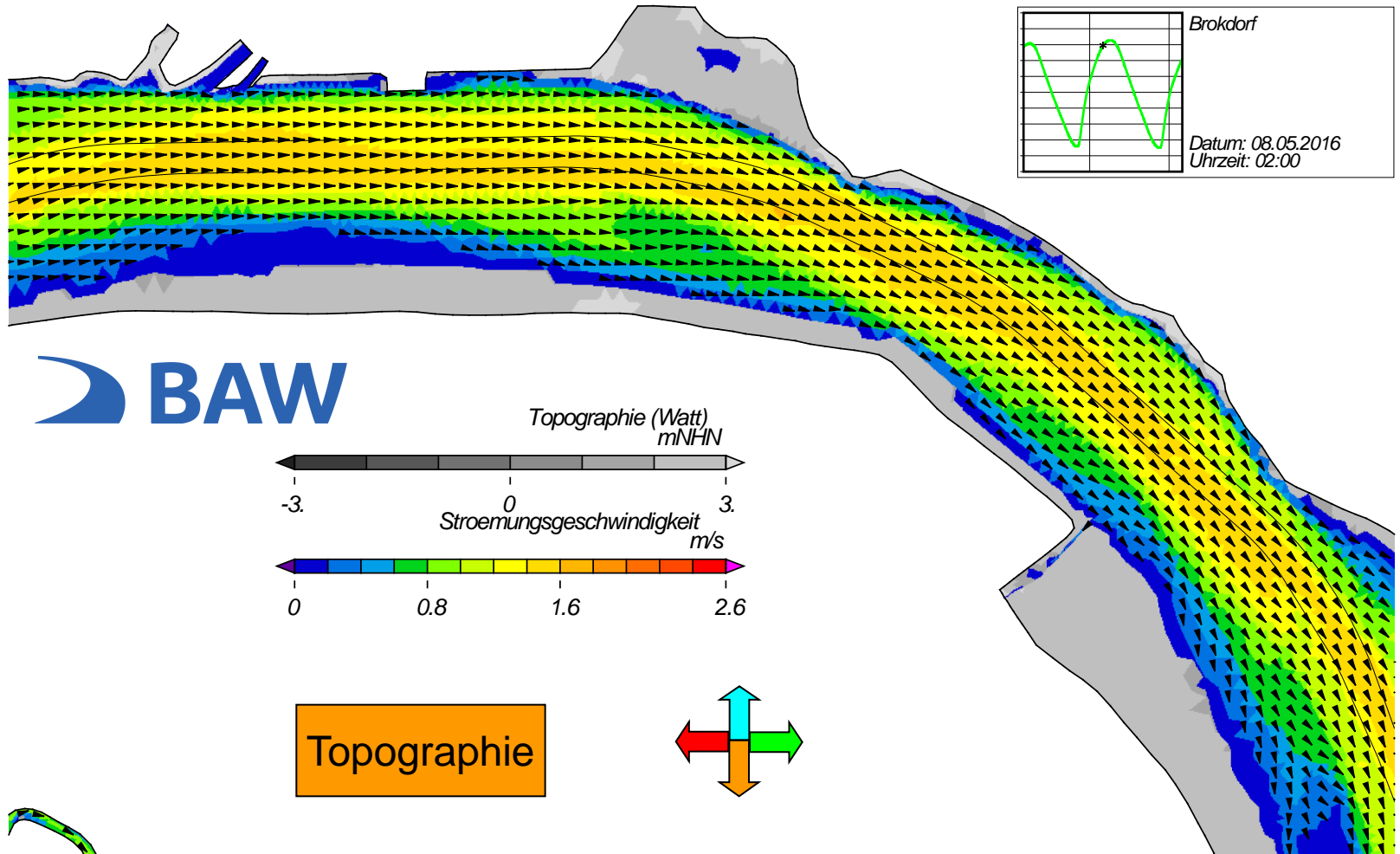


Topographie

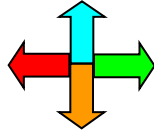


USER: BAW-AK (Referat K3) FILE: hview2d0040.cgm

Springtide - Stroemungsgeschwindigkeit

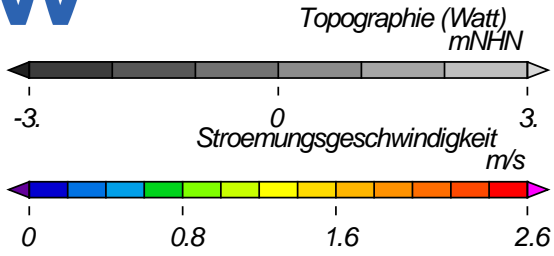
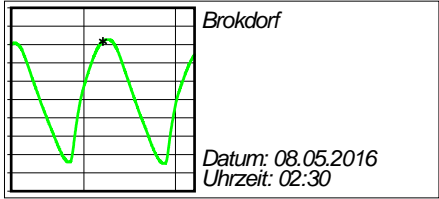
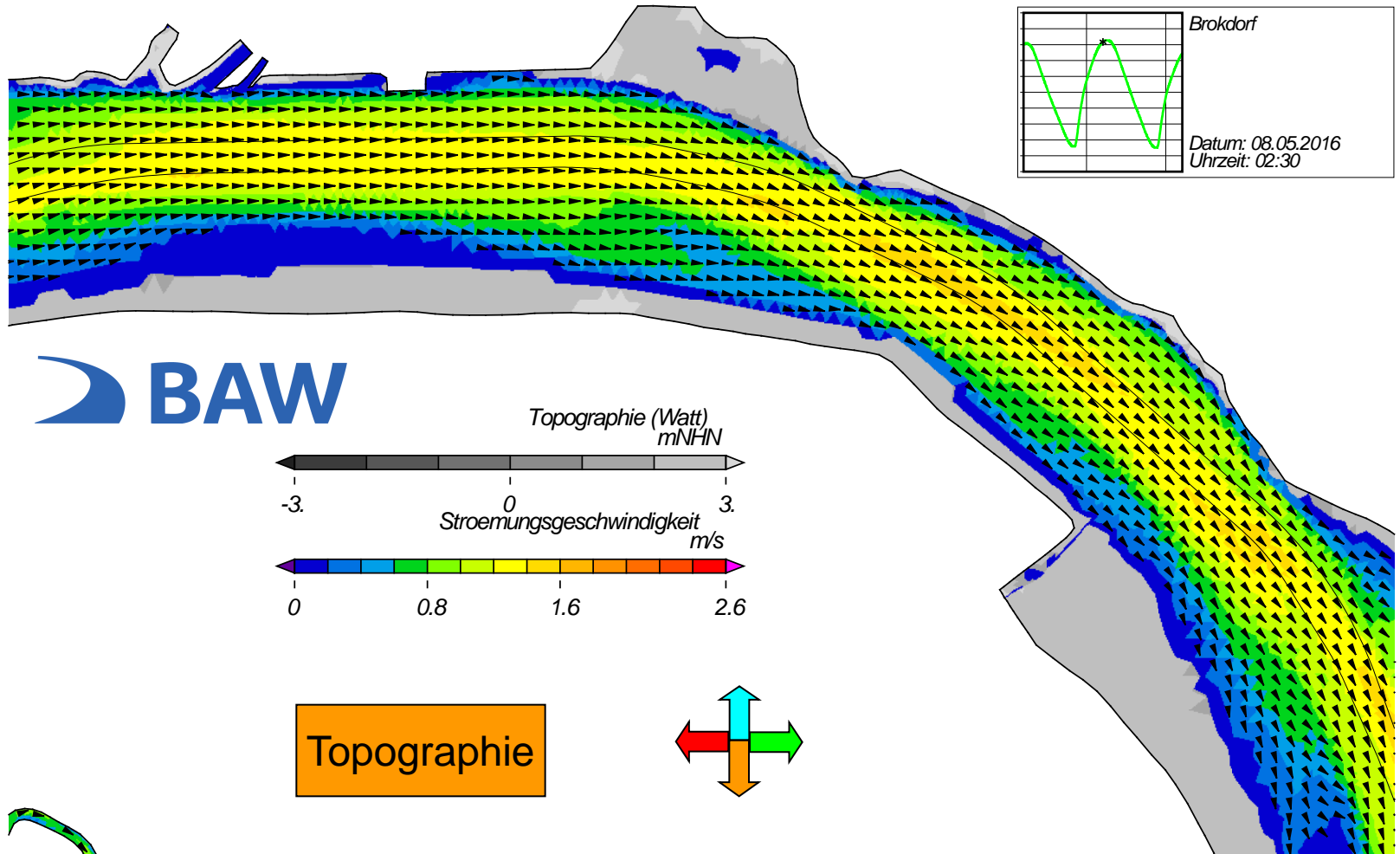


Topographie

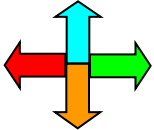


USER: BAW-AK (Referat K3) FILE: hview2d0041.cgm

Springtide - Stroemungsgeschwindigkeit

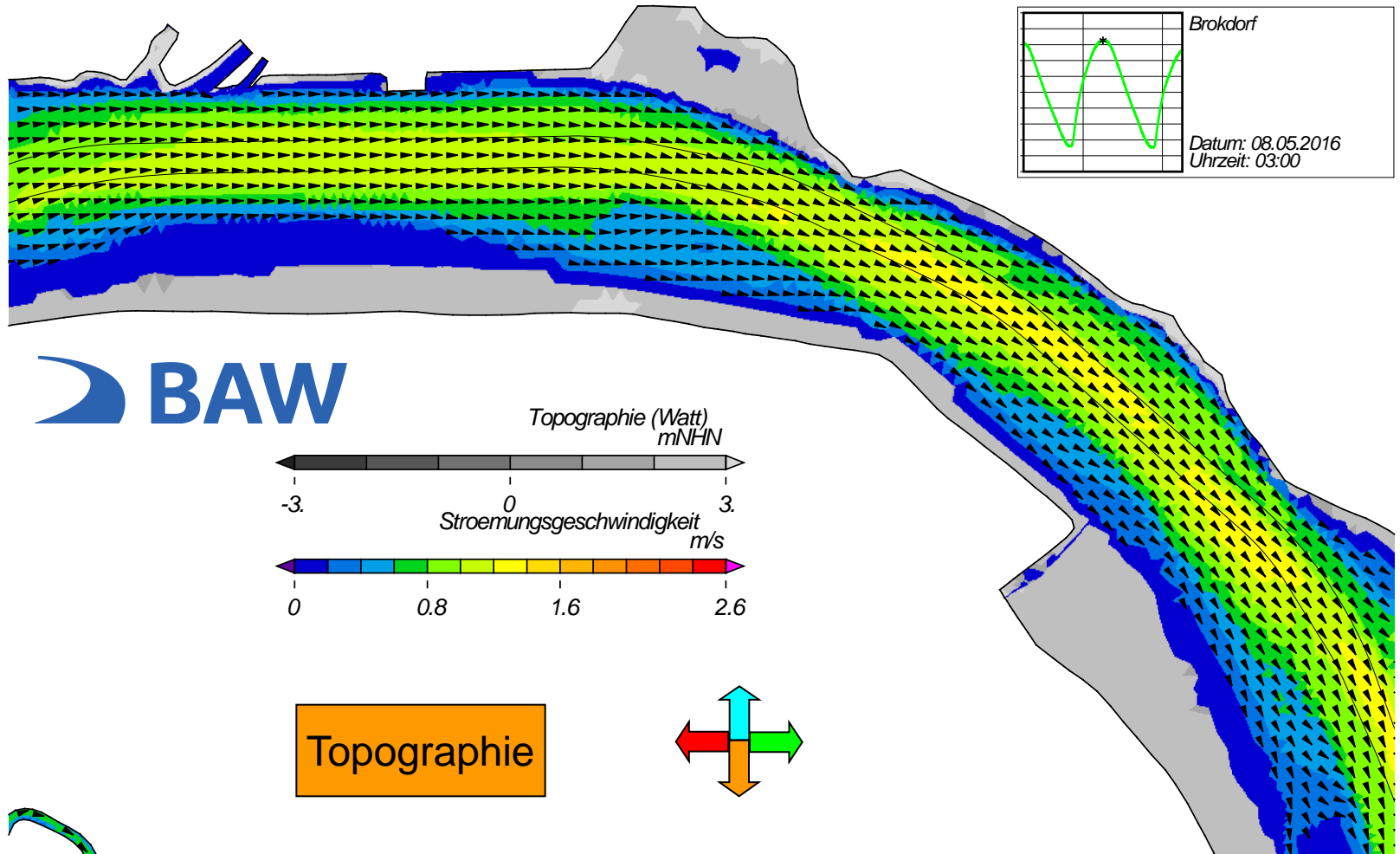


Topographie

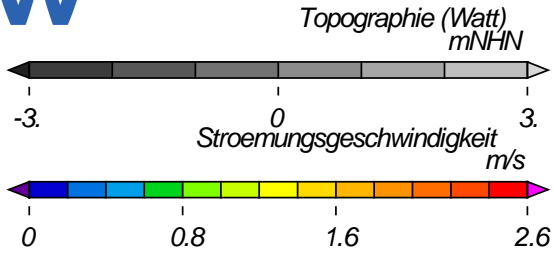


USER: BAW-AK (Referat K3) FILE: hview2d0042.cgm

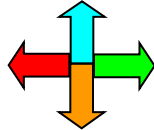
Springtide - Stroemungsgeschwindigkeit



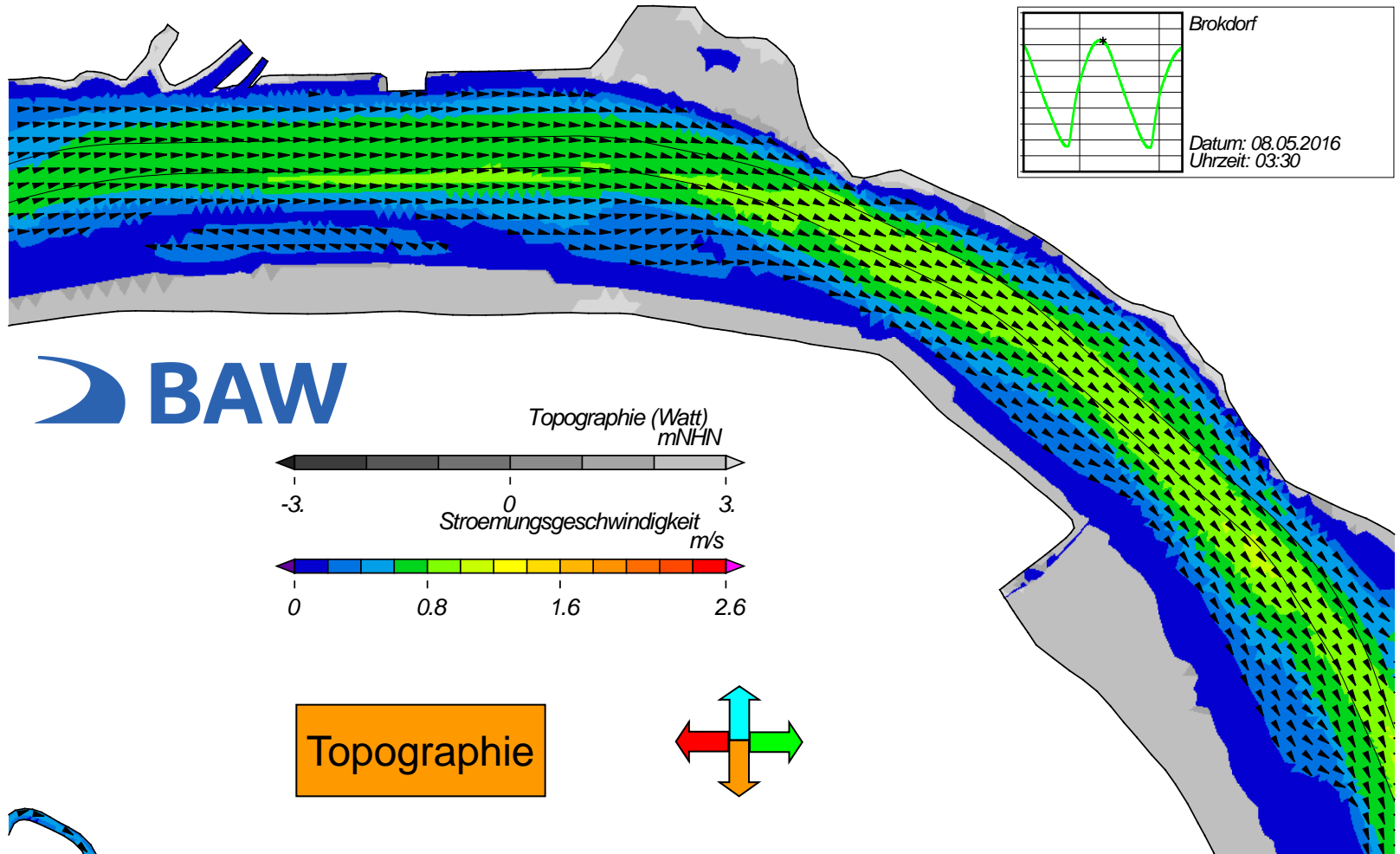
USER: BAW-AK (Referat K3) FILE: hview2d0043.cgm



Topographie

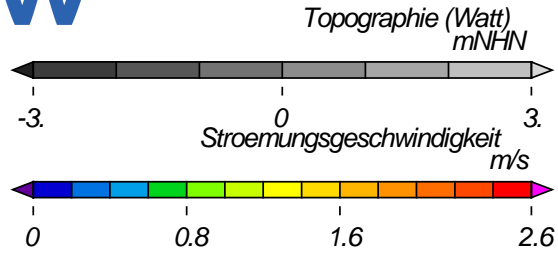
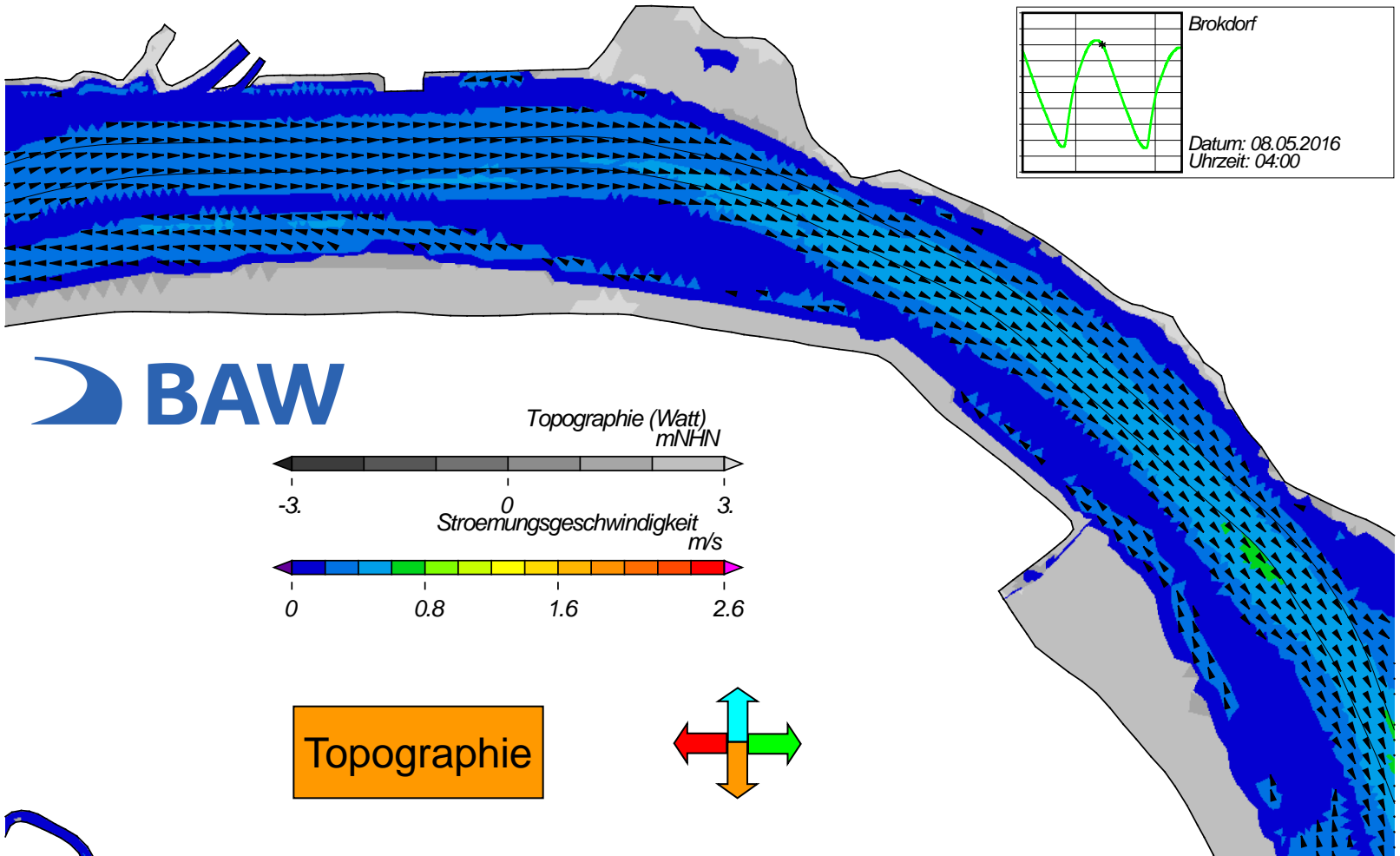
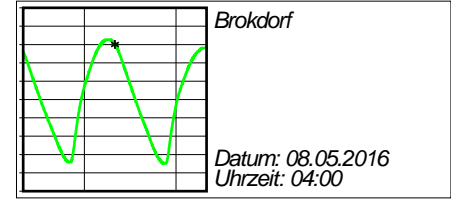


Springtide - Stroemungsgeschwindigkeit

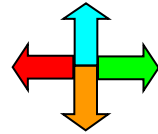


USER: BAW-AK (Referat K3) FILE: hview2d0044.cgm

Springtide - Stroemungsgeschwindigkeit

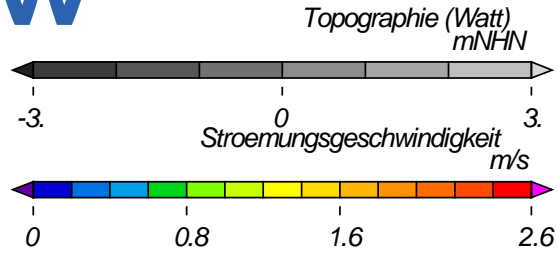
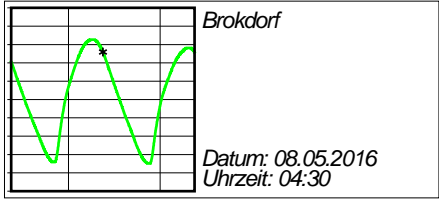
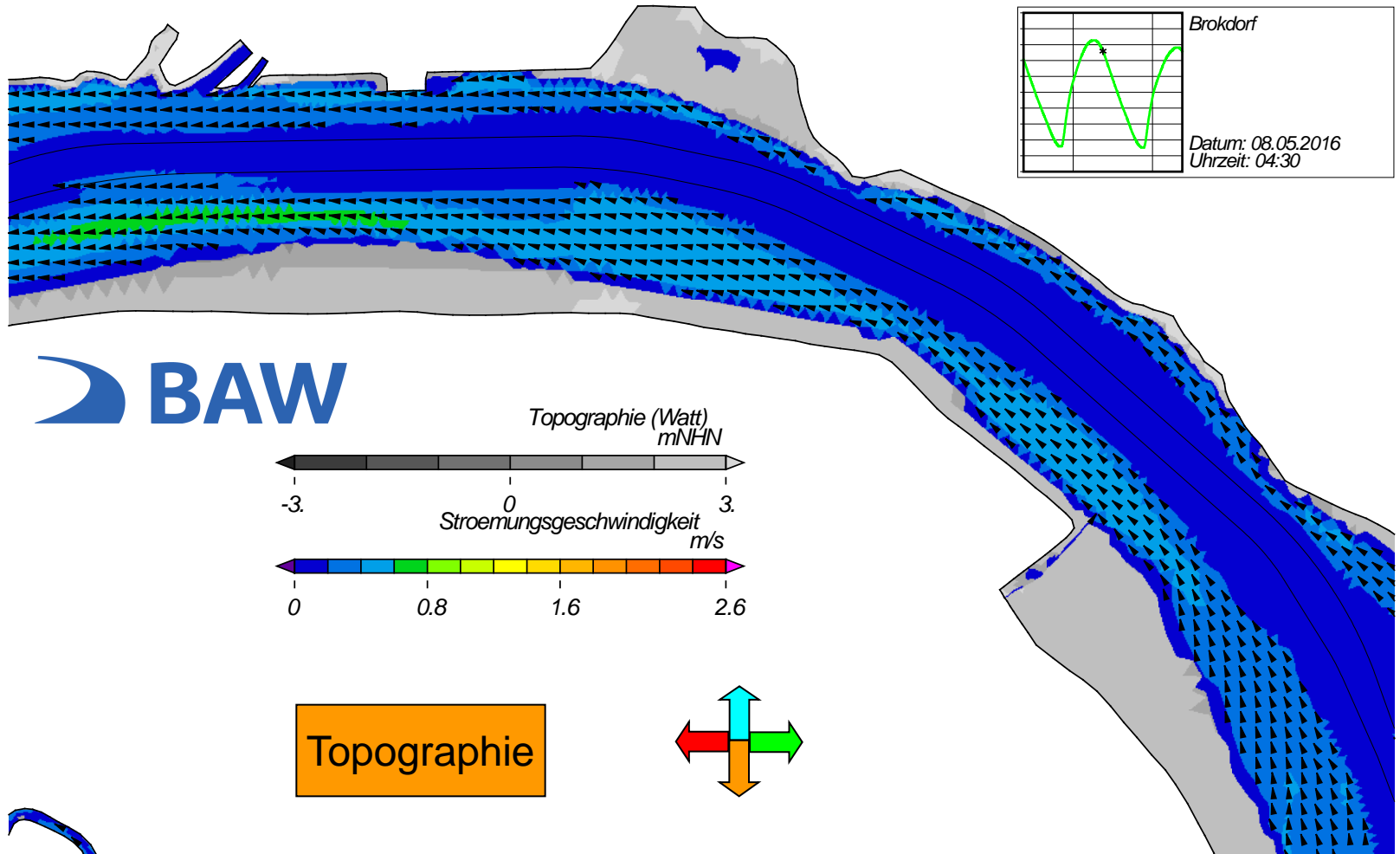


Topographie

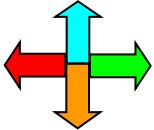


USER: BAW-AK (Referat K3) FILE: hview2d0045.cgm

Springtide - Stroemungsgeschwindigkeit

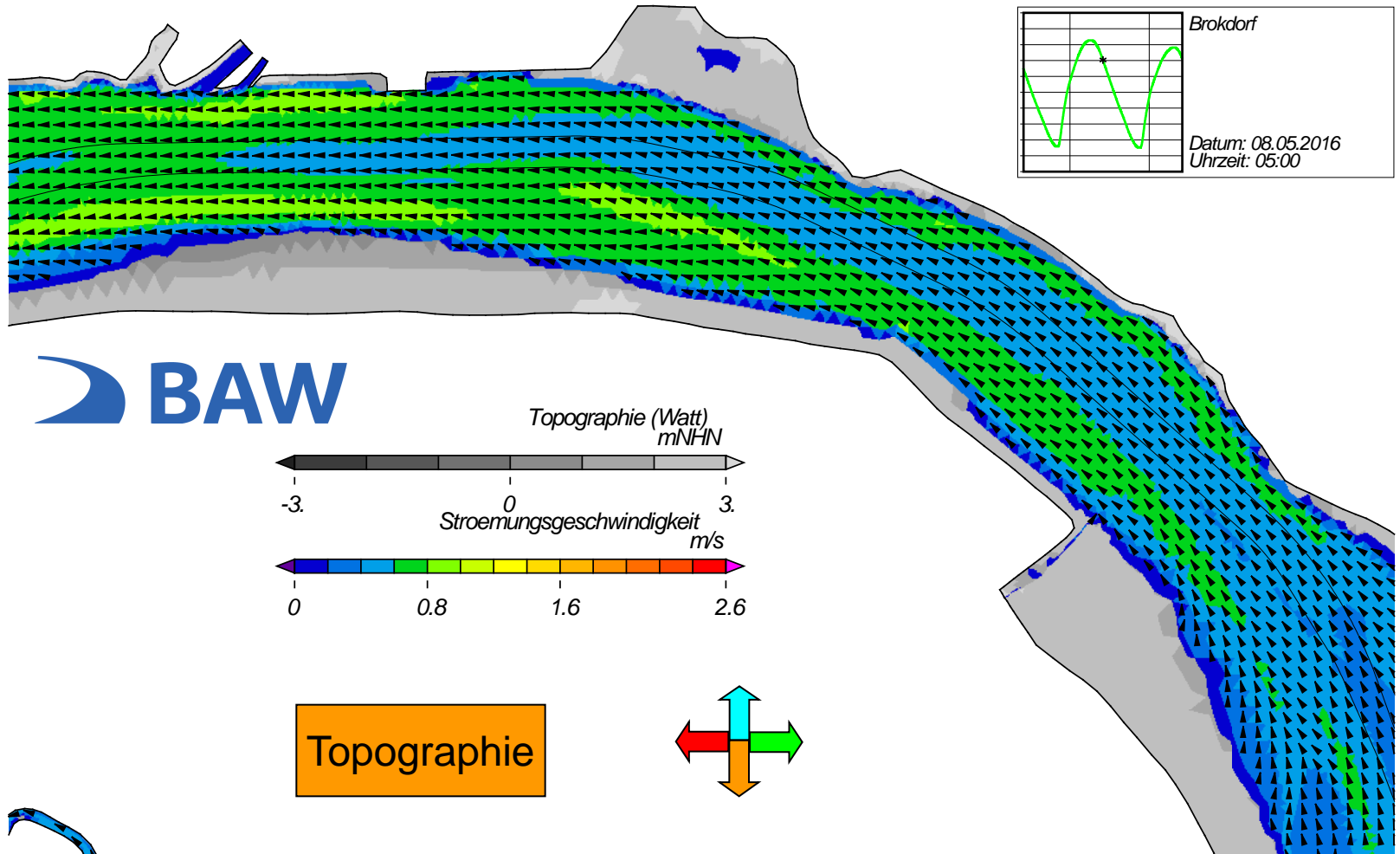


Topographie

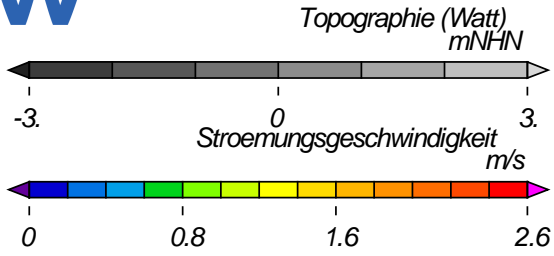


USER: BAW-AK (Referat K3) FILE: hview2d0046.cgm

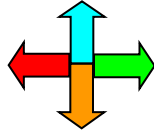
Springtide - Stroemungsgeschwindigkeit



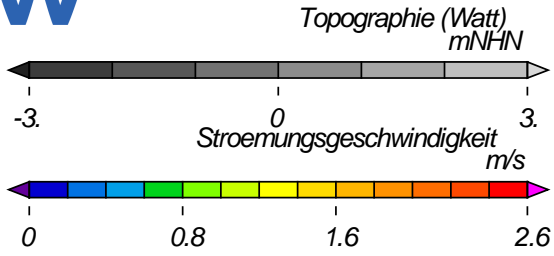
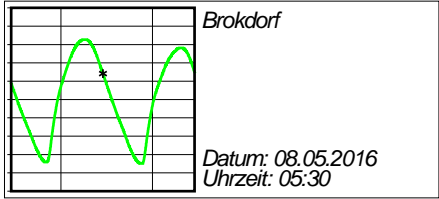
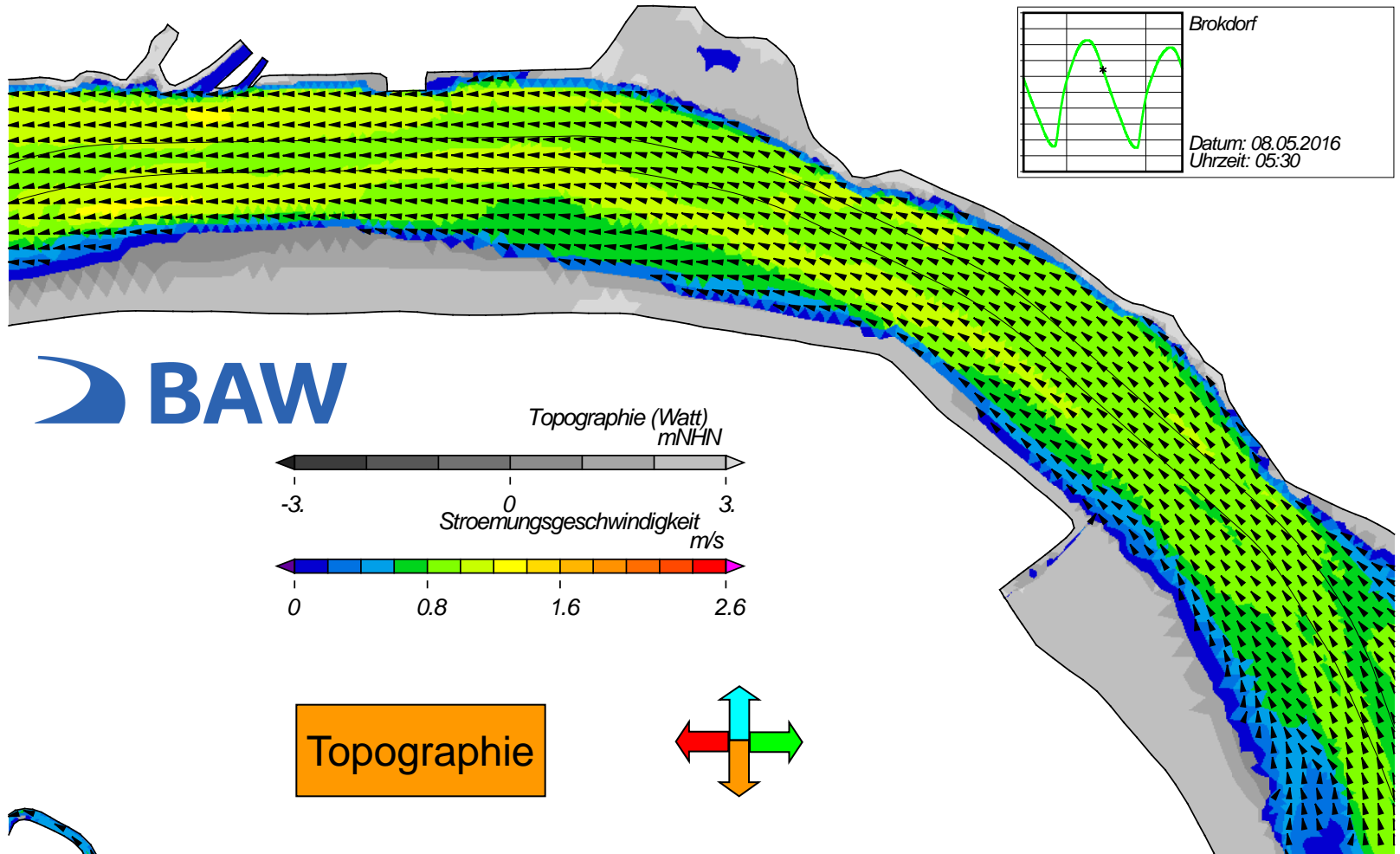
USER: BAW-AK (Referat K3) FILE: hview2d0047.cgm



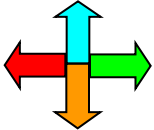
Topographie



Springtide - Stroemungsgeschwindigkeit

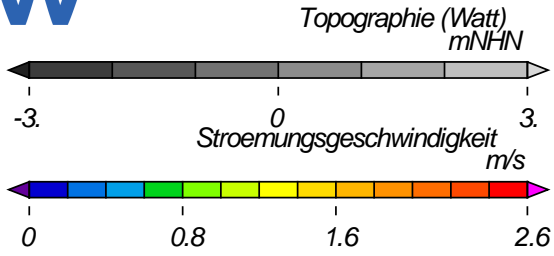
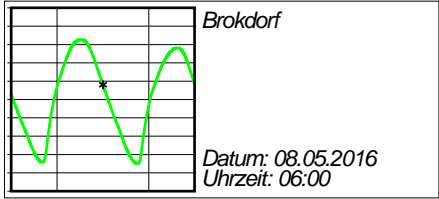
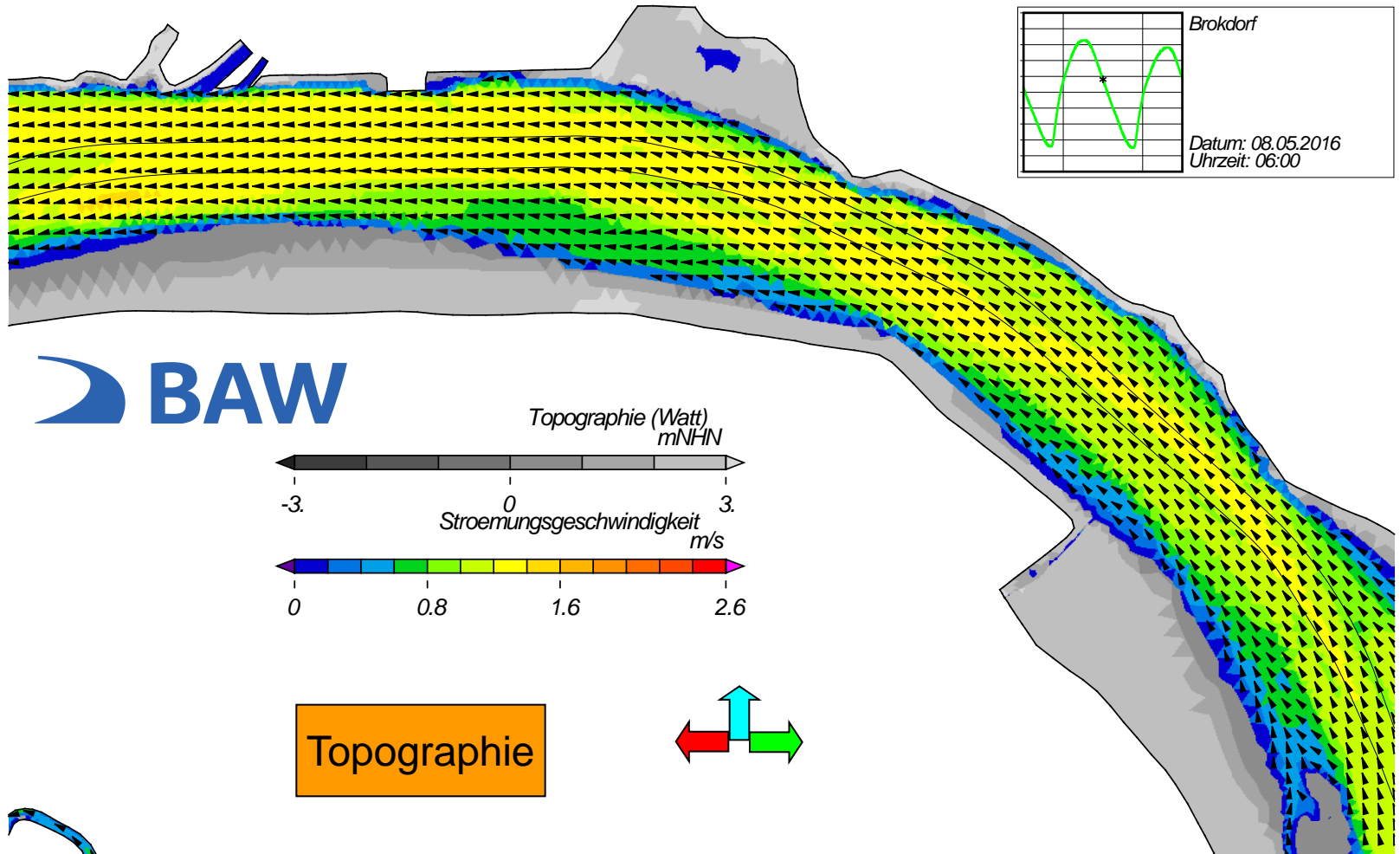


Topographie

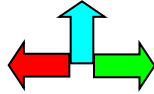


USER: BAW-AK (Referat K3) FILE: hview2d0048.cgm

Springtide - Stroemungsgeschwindigkeit

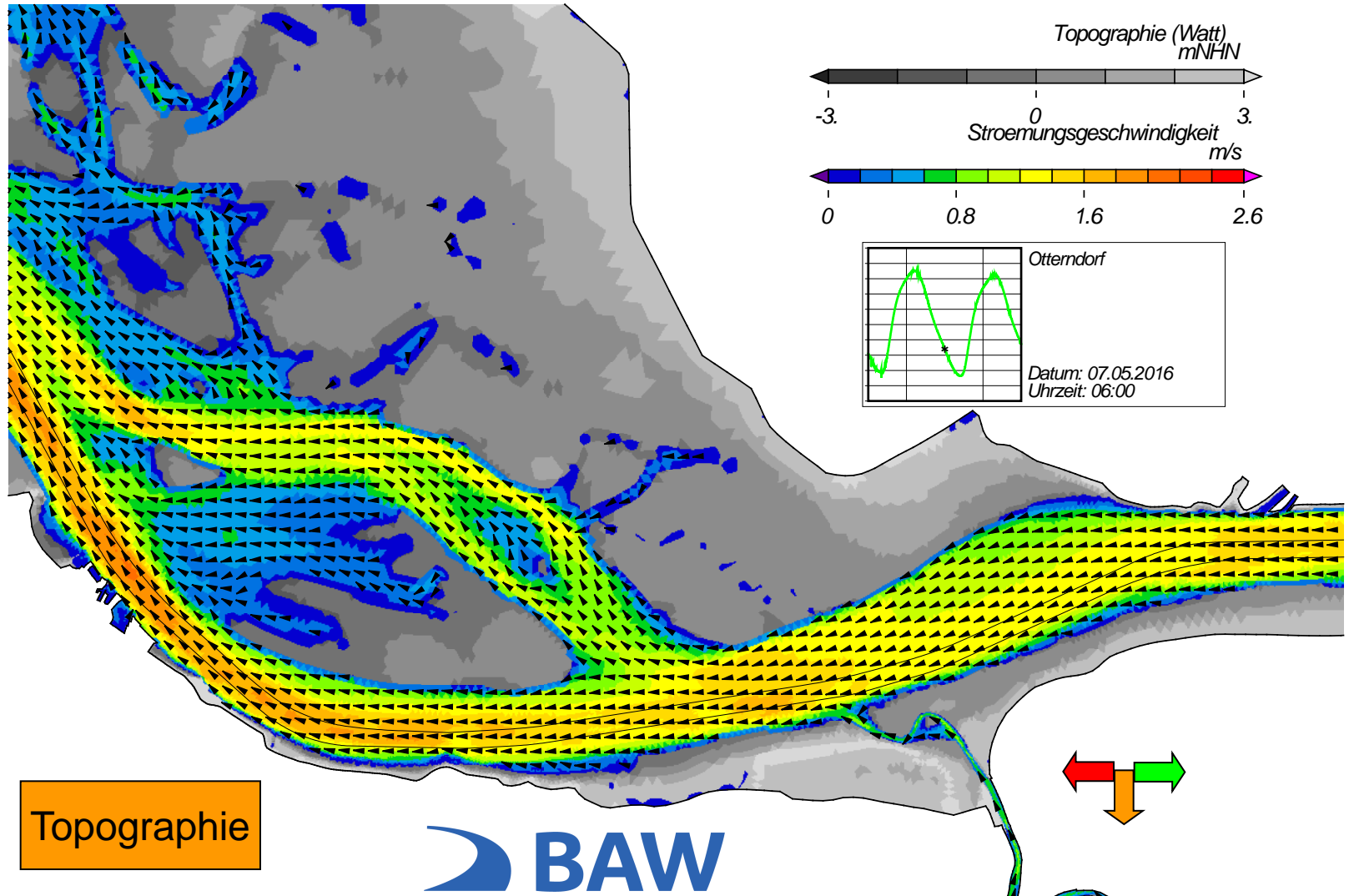


Topographie



USER: BAW-AK (Referat K3) FILE: hview2d001.cgm

Springtide - Stroemungsgeschwindigkeit

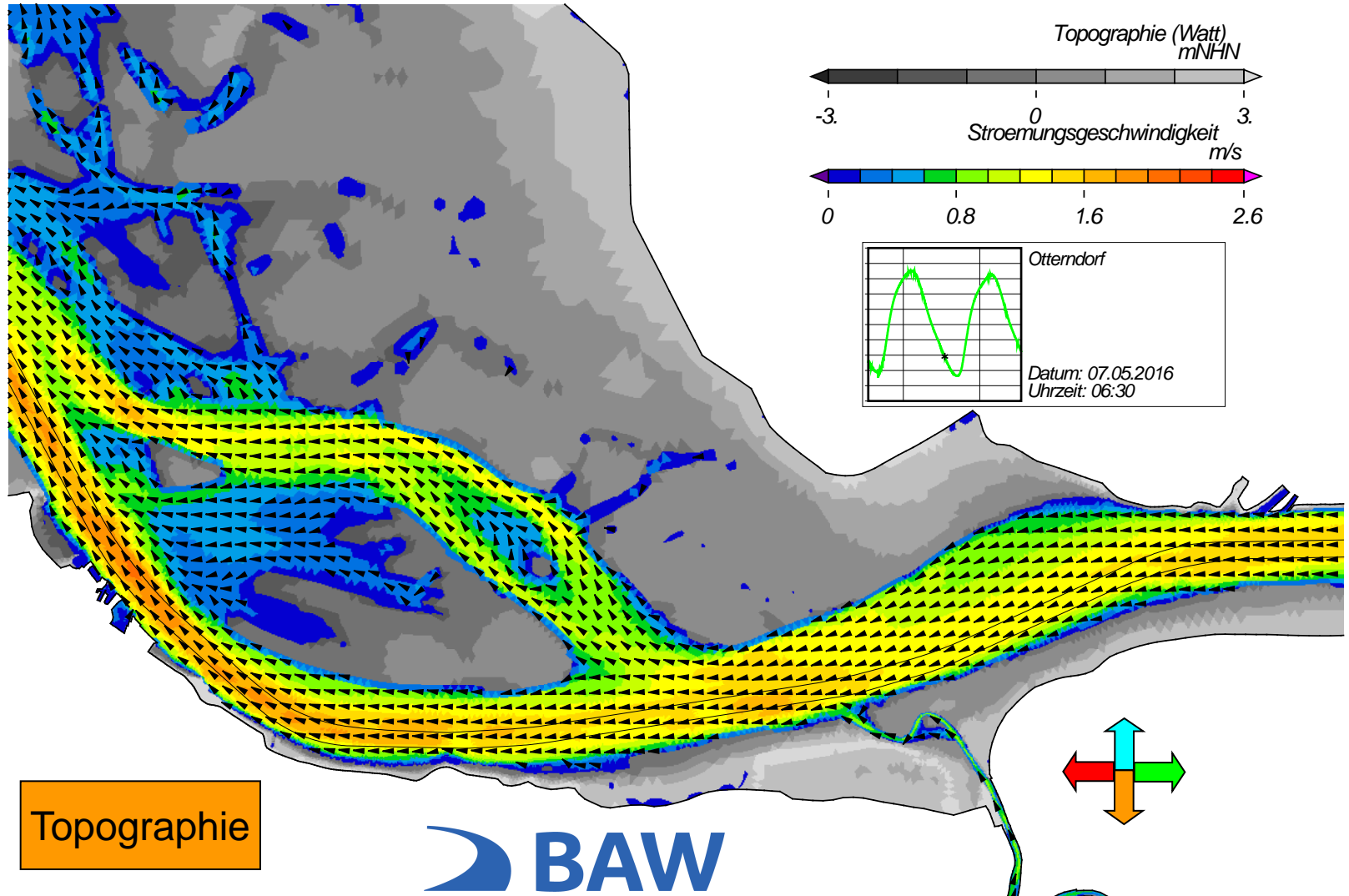


Topographie



USER: BAW-AK (Referat K3) FILE: hview2d001.cgm

Springtide - Stroemungsgeschwindigkeit

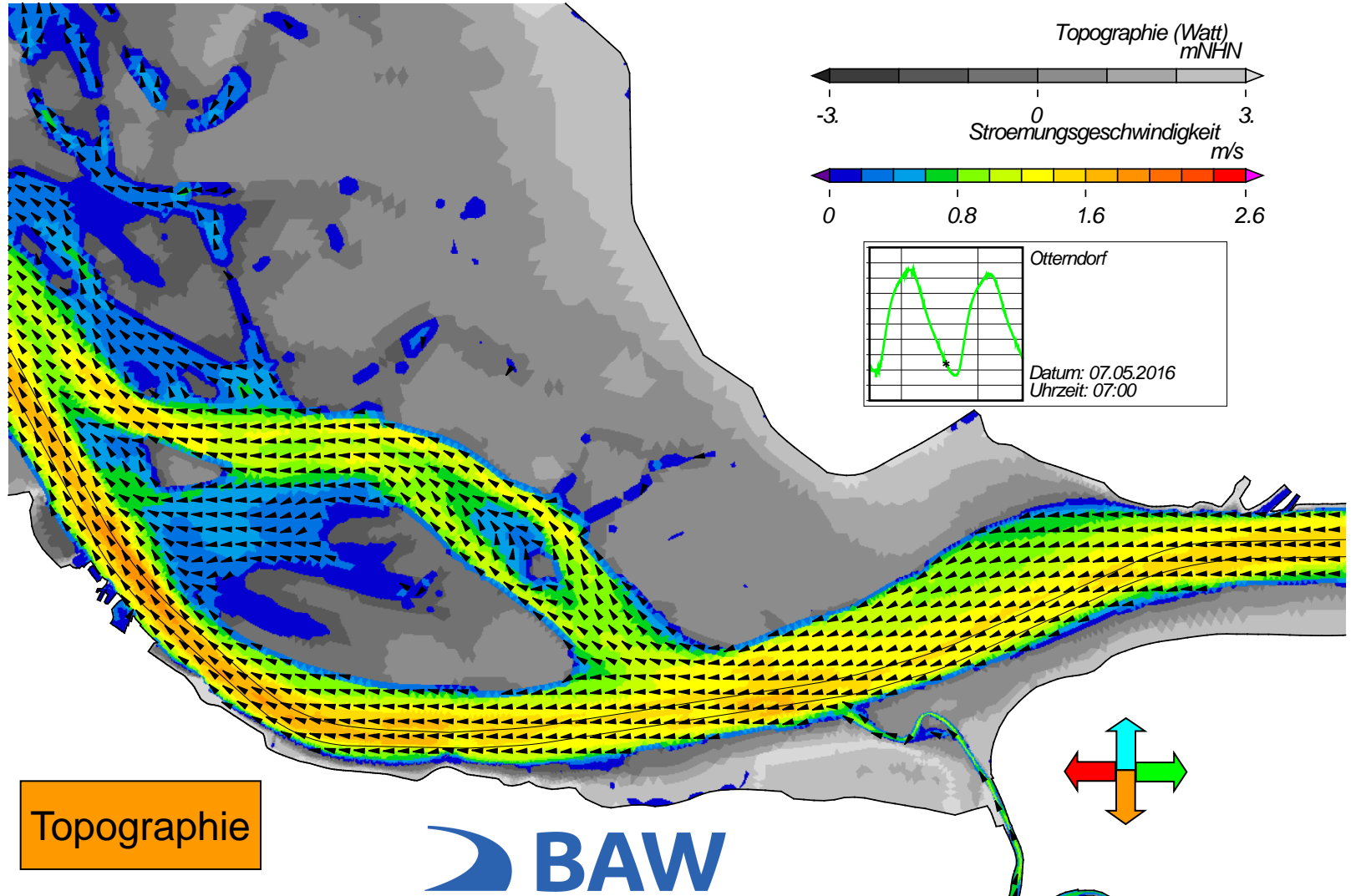


USER: BAW-AK (Referat K3) FILE: hvlew2d0002.cgm

Topographie



Springtide - Stroemungsgeschwindigkeit

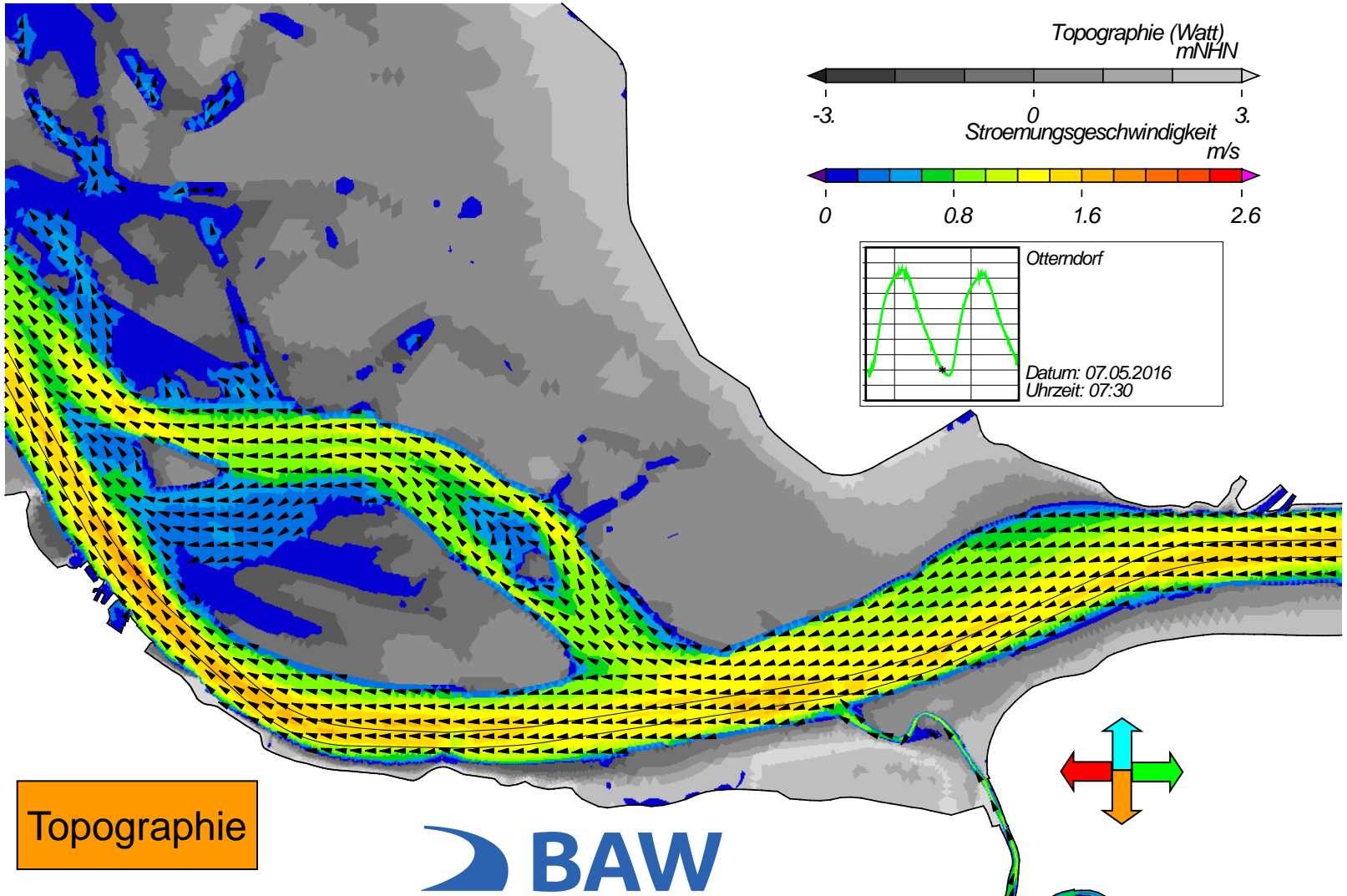


USER: BAW-AK (Referat K3) FILE: hview2d003.cgm

Topographie



Springtide - Stroemungsgeschwindigkeit

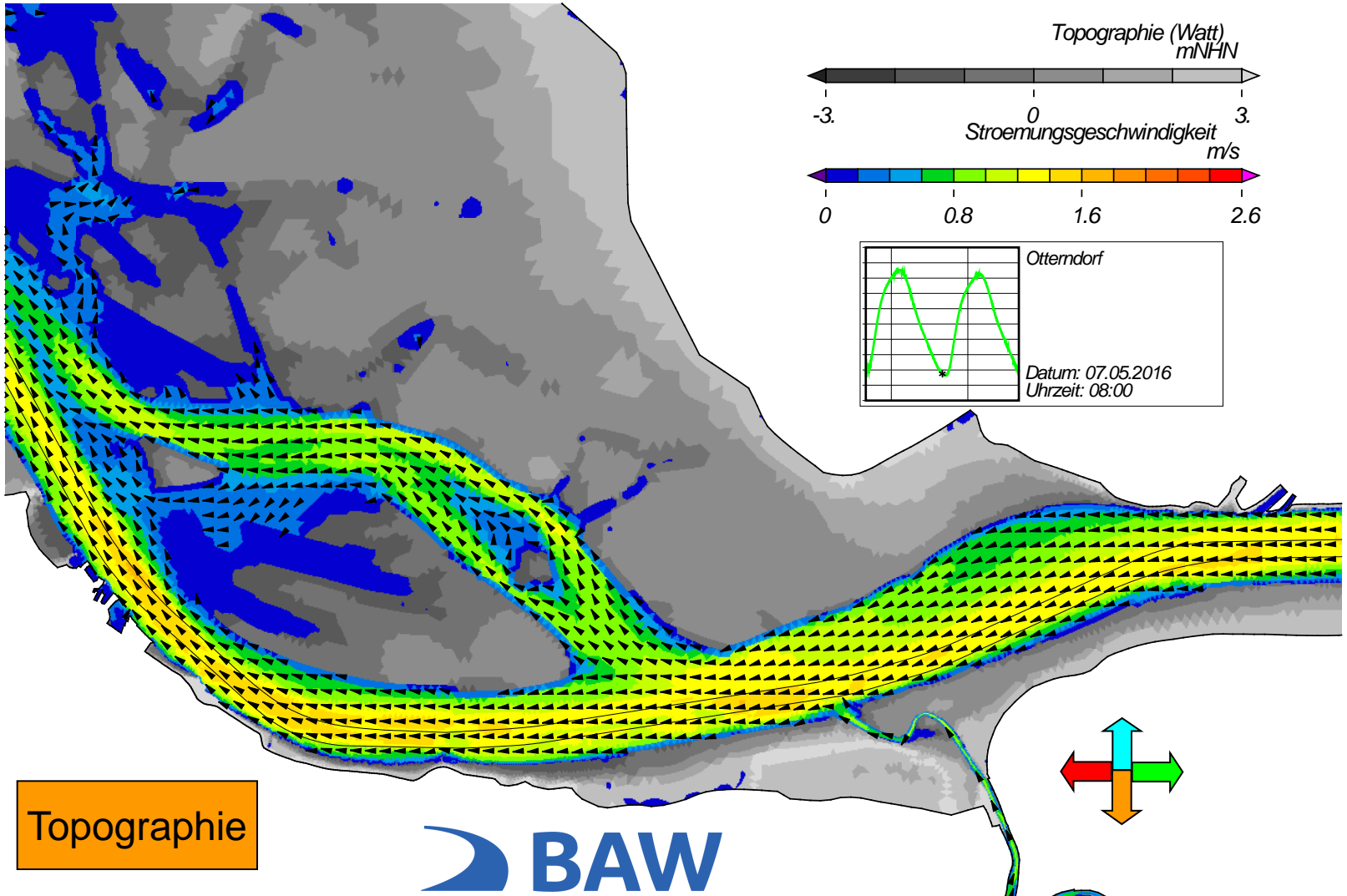


USER: BAW-AK (Referat K3) FILE: hview2d0004.cgm

Topographie



Springtide - Stroemungsgeschwindigkeit

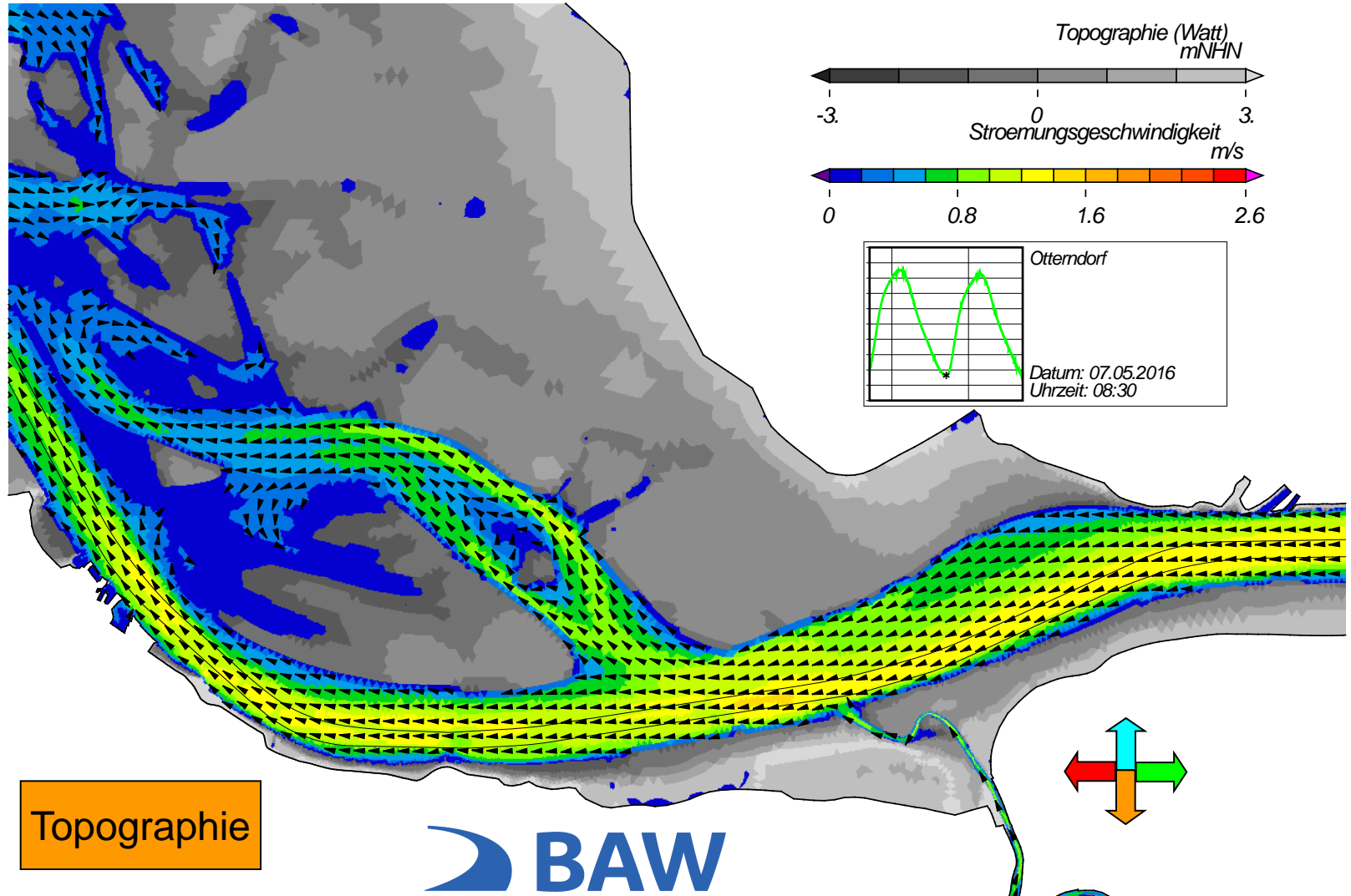


USER: BAW-AK (Referat K3) FILE: hvlew2d0005.cgm

Topographie



Springtide - Stroemungsgeschwindigkeit

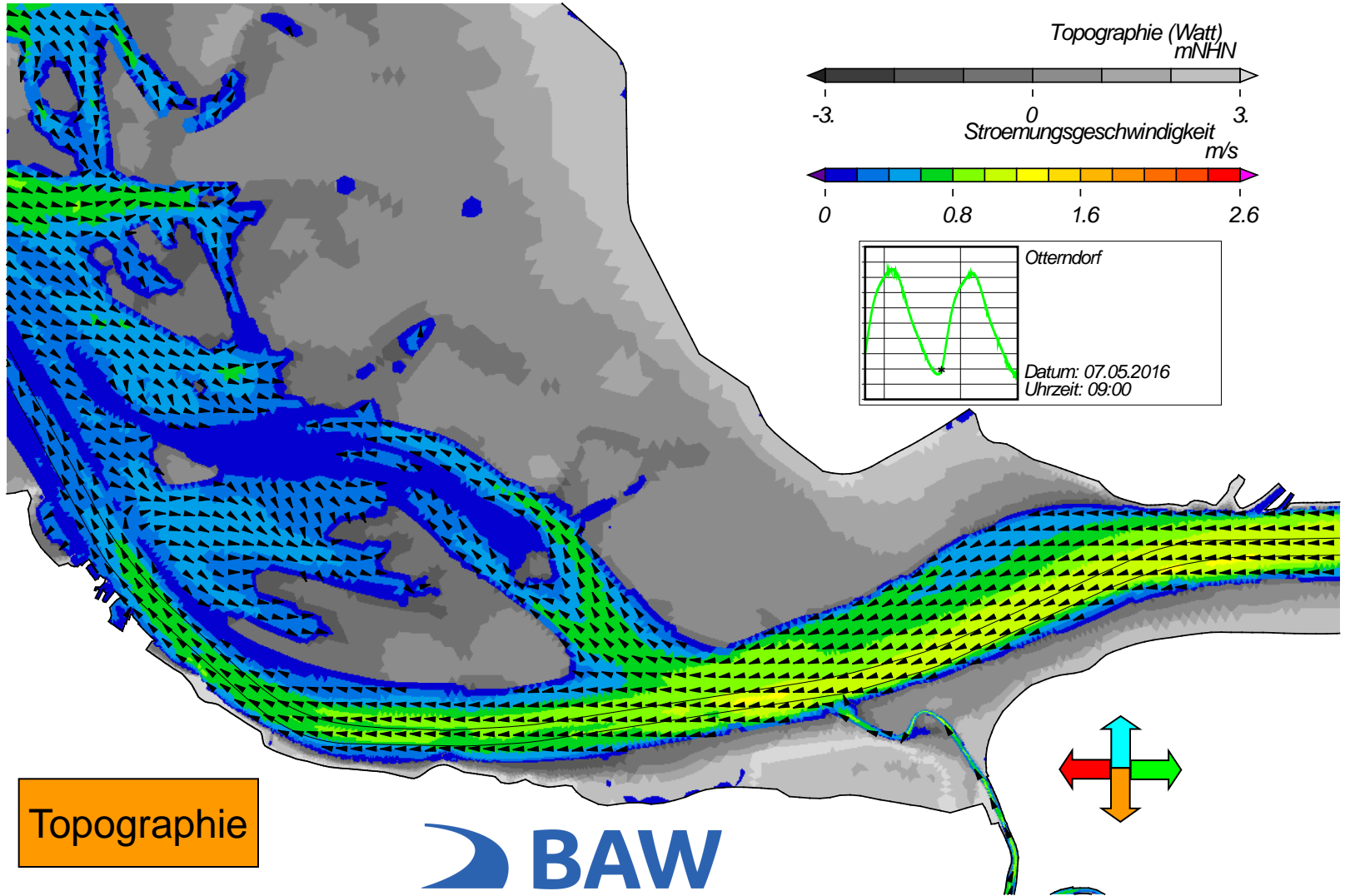


USER: BAW-AK (Referat K3) FILE: hview2d0006.cgm

Topographie



Springtide - Stroemungsgeschwindigkeit

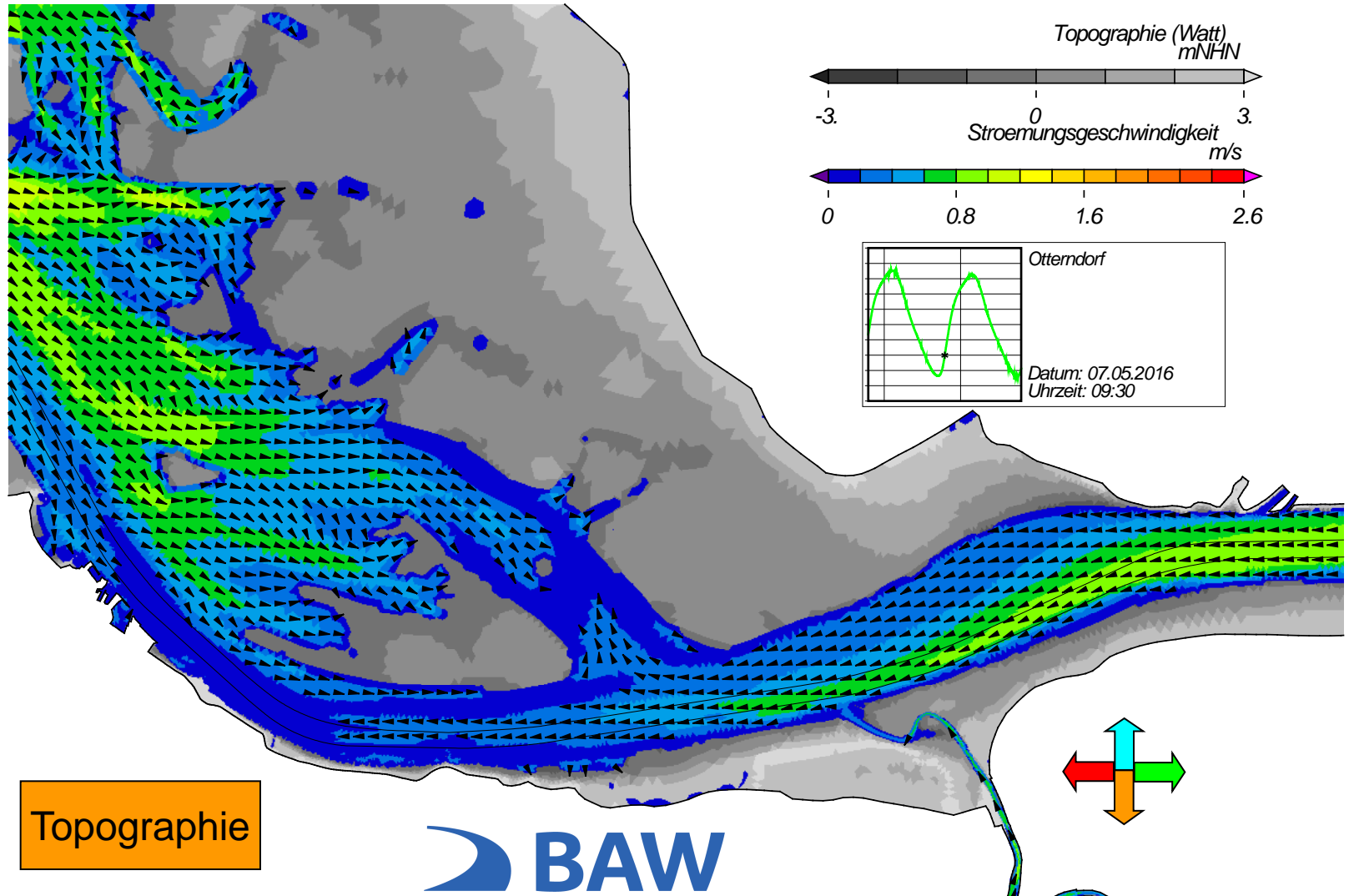


USER: BAW-AK (Referat K3) FILE: hview2d007.cgm

Topographie



Springtide - Stroemungsgeschwindigkeit

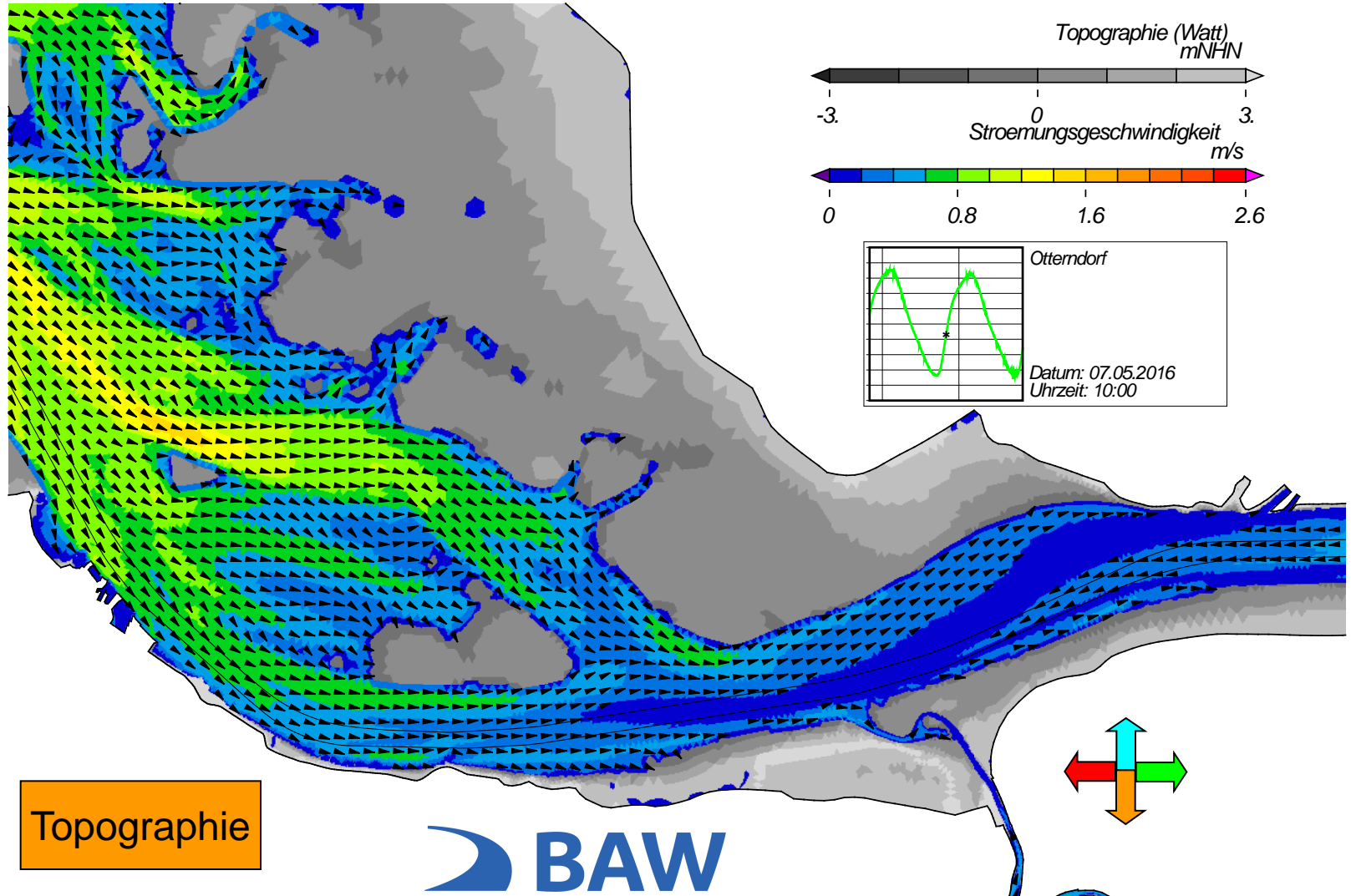


USER: BAW-AK (Referat K3) FILE: hvlew2d0008.cgm

Topographie



Springtide - Stroemungsgeschwindigkeit

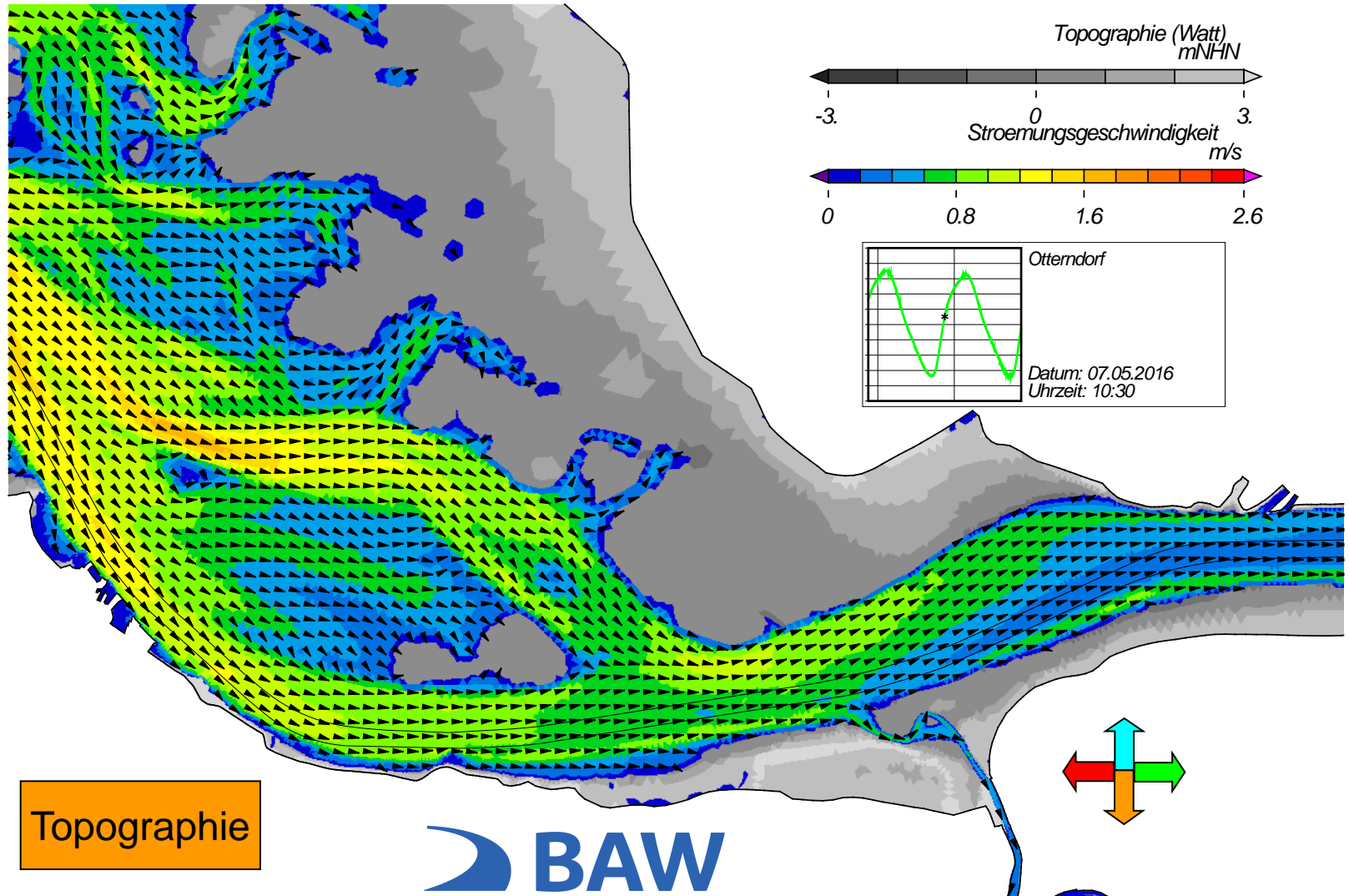


USER: BAW-AK (Referat K3) FILE: hview2d0009.cgm

Topographie



Springtide - Stroemungsgeschwindigkeit

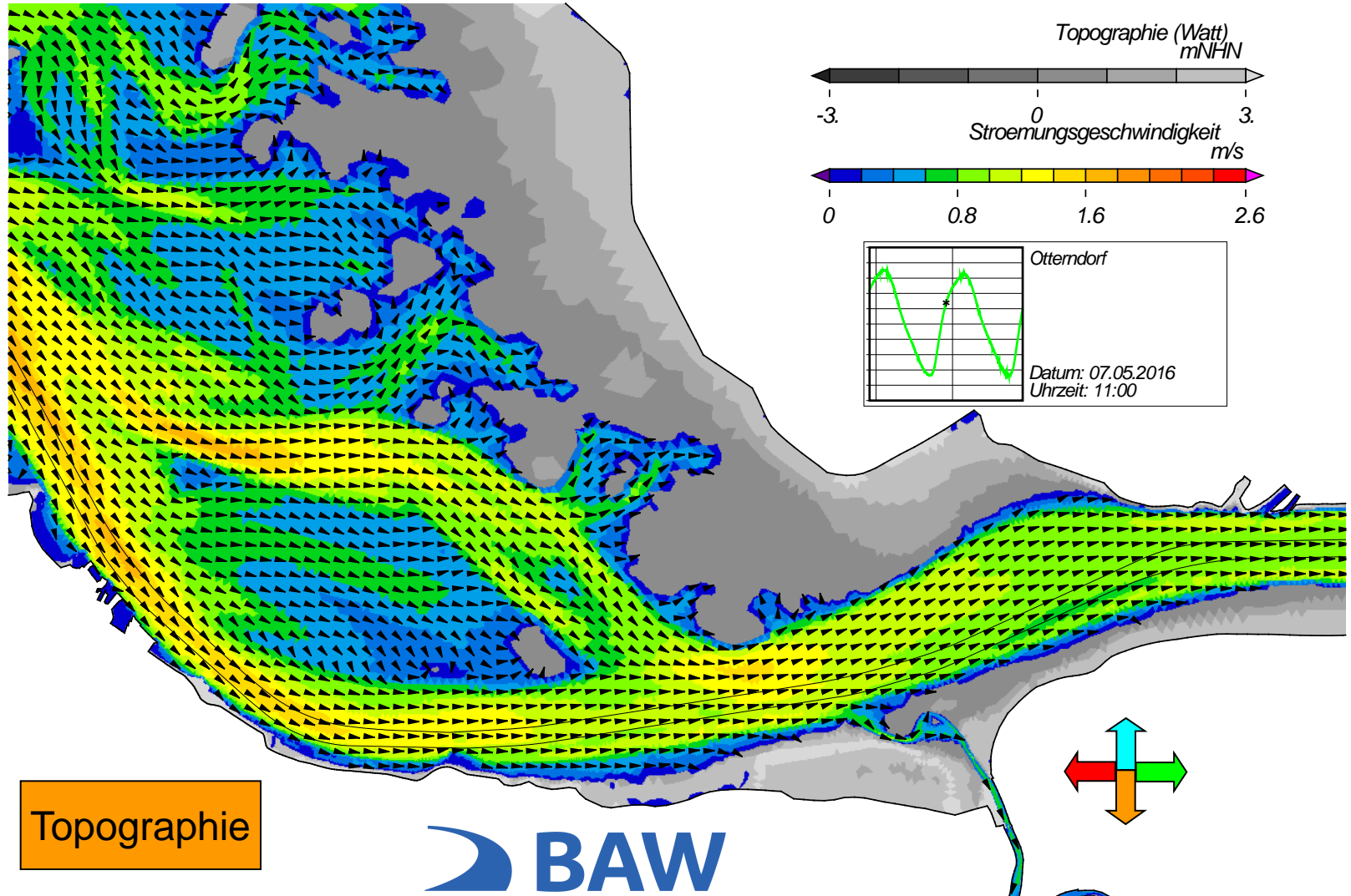


USER: BAW-AK (Referat K3) FILE: hvlew2d0010.cgm

Topographie



Springtide - Stroemungsgeschwindigkeit

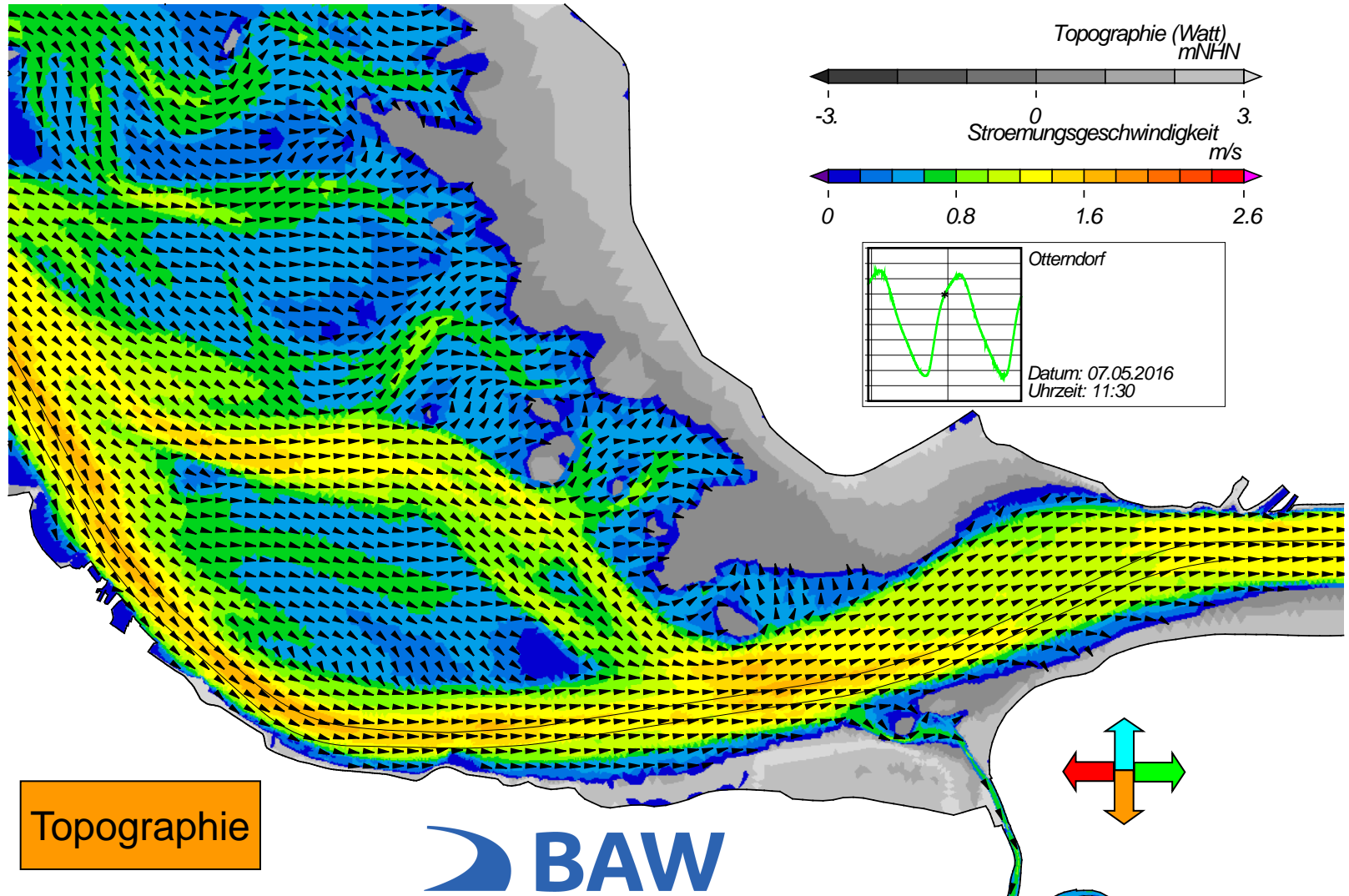


Topographie



USER: BAW-AK (Referat K3) FILE: hview2d0011.cgm

Springtide - Stroemungsgeschwindigkeit

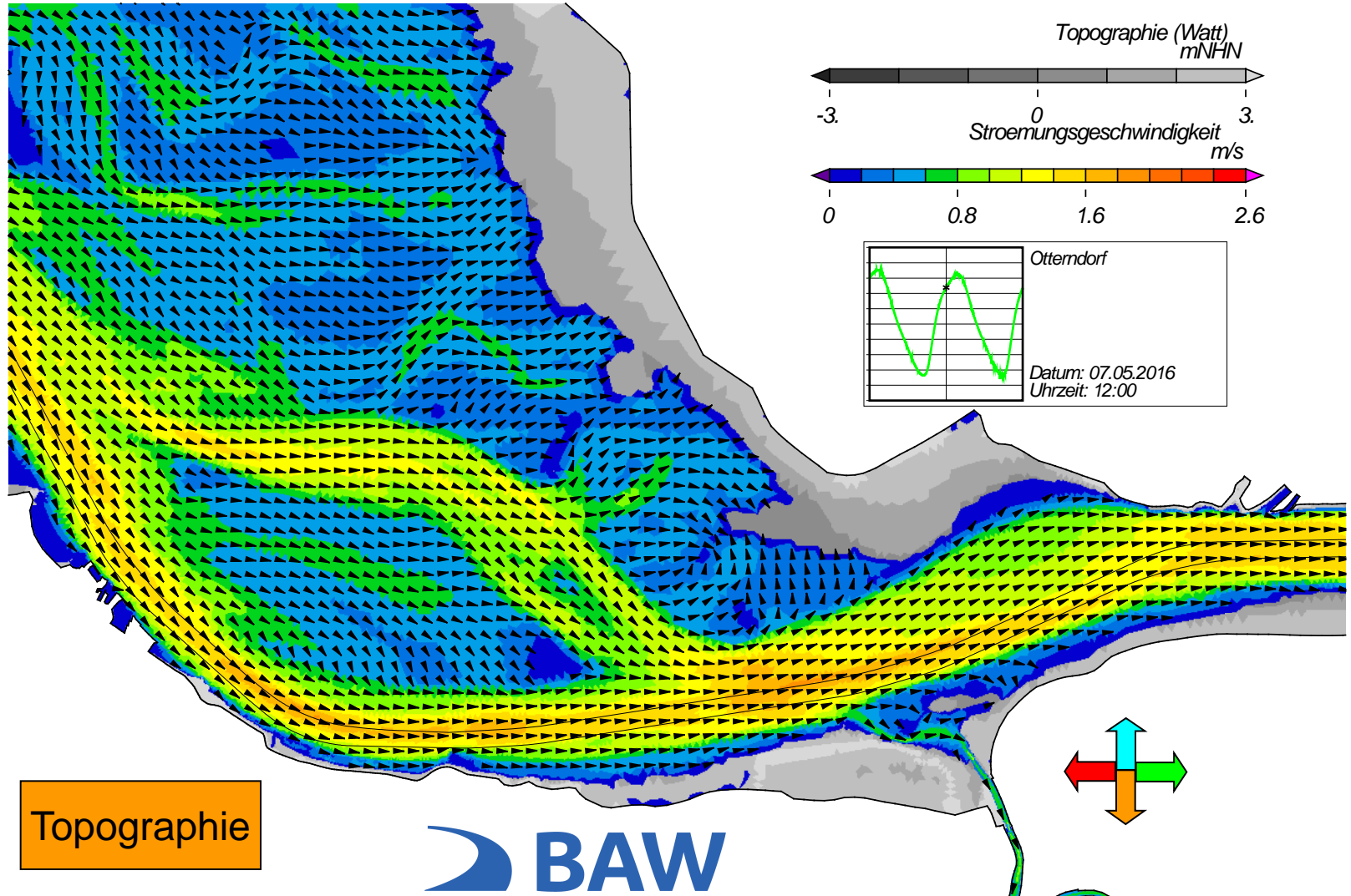


USER: BAW-AK (Referat K3) FILE: hvlew2d0012.cgm

Topographie



Springtide - Stroemungsgeschwindigkeit

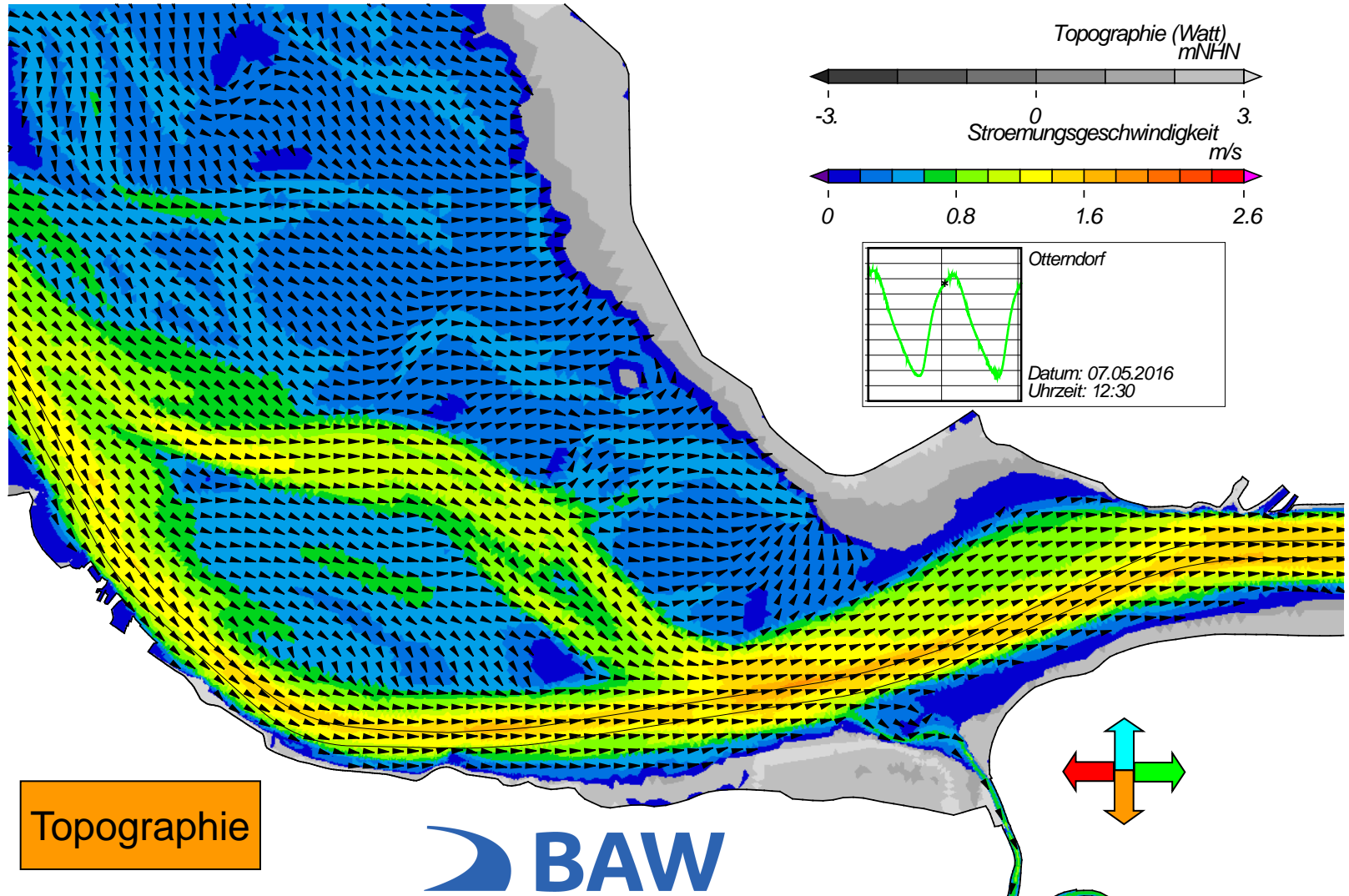


USER: BAW-AK (Referat K3) FILE: hvlew2d00T3.cgm

Topographie



Springtide - Stroemungsgeschwindigkeit

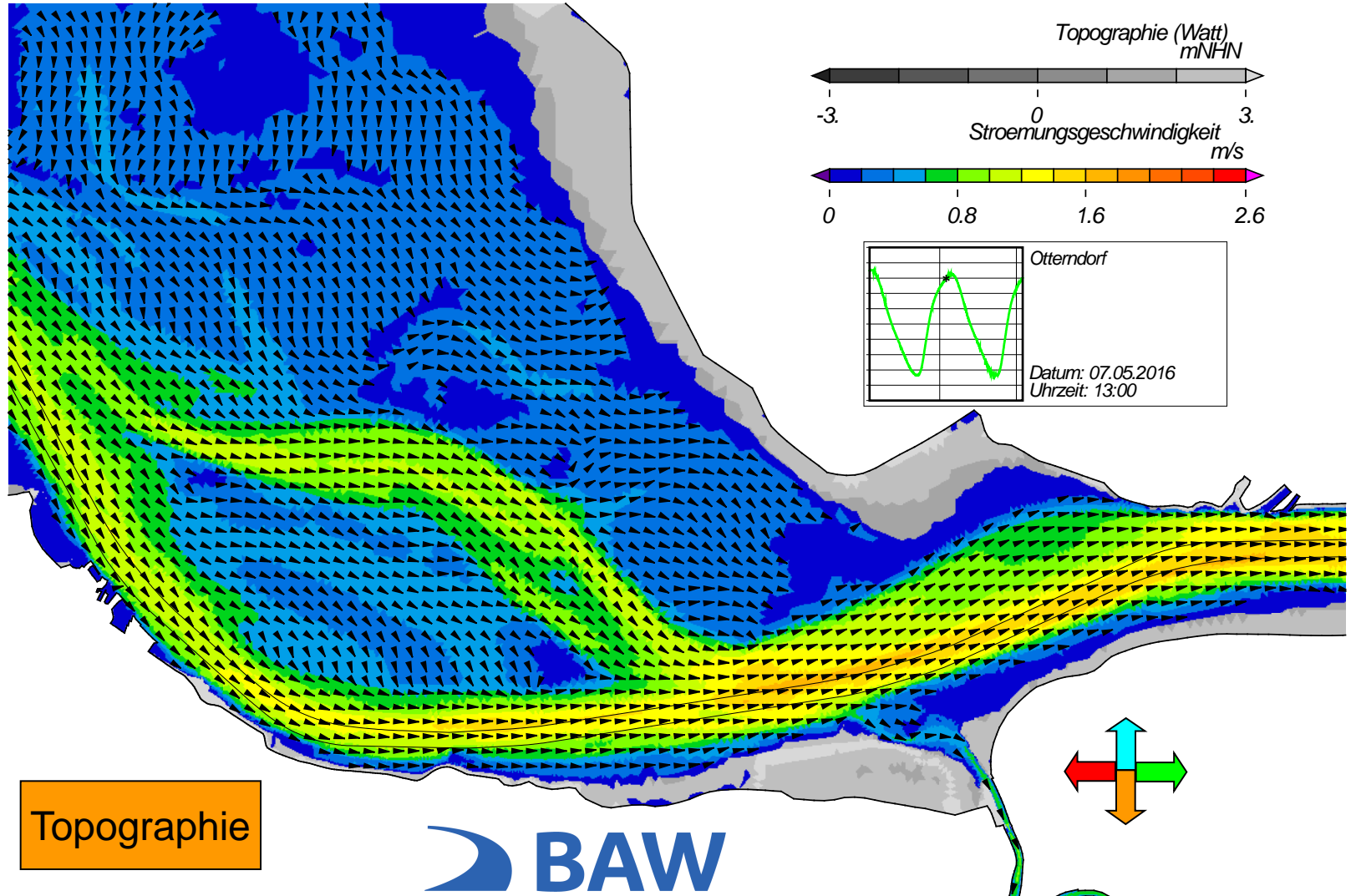


USER: BAW-AK (Referat K3) FILE: hvlew2d0014.cgm

Topographie



Springtide - Stroemungsgeschwindigkeit

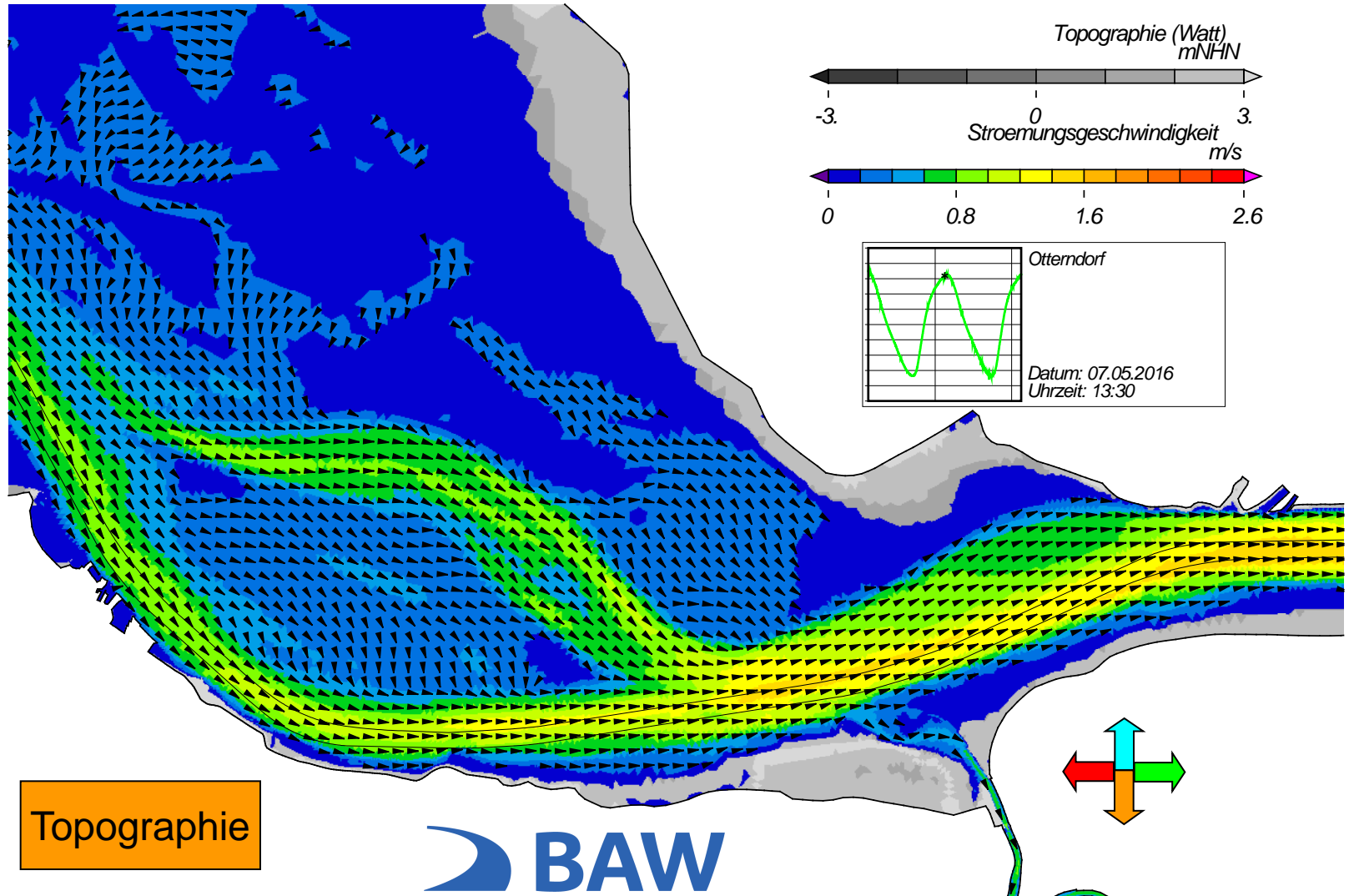


USER: BAW-AK (Referat K3) FILE: hvlew2d00f5.cgim

Topographie



Springtide - Stroemungsgeschwindigkeit

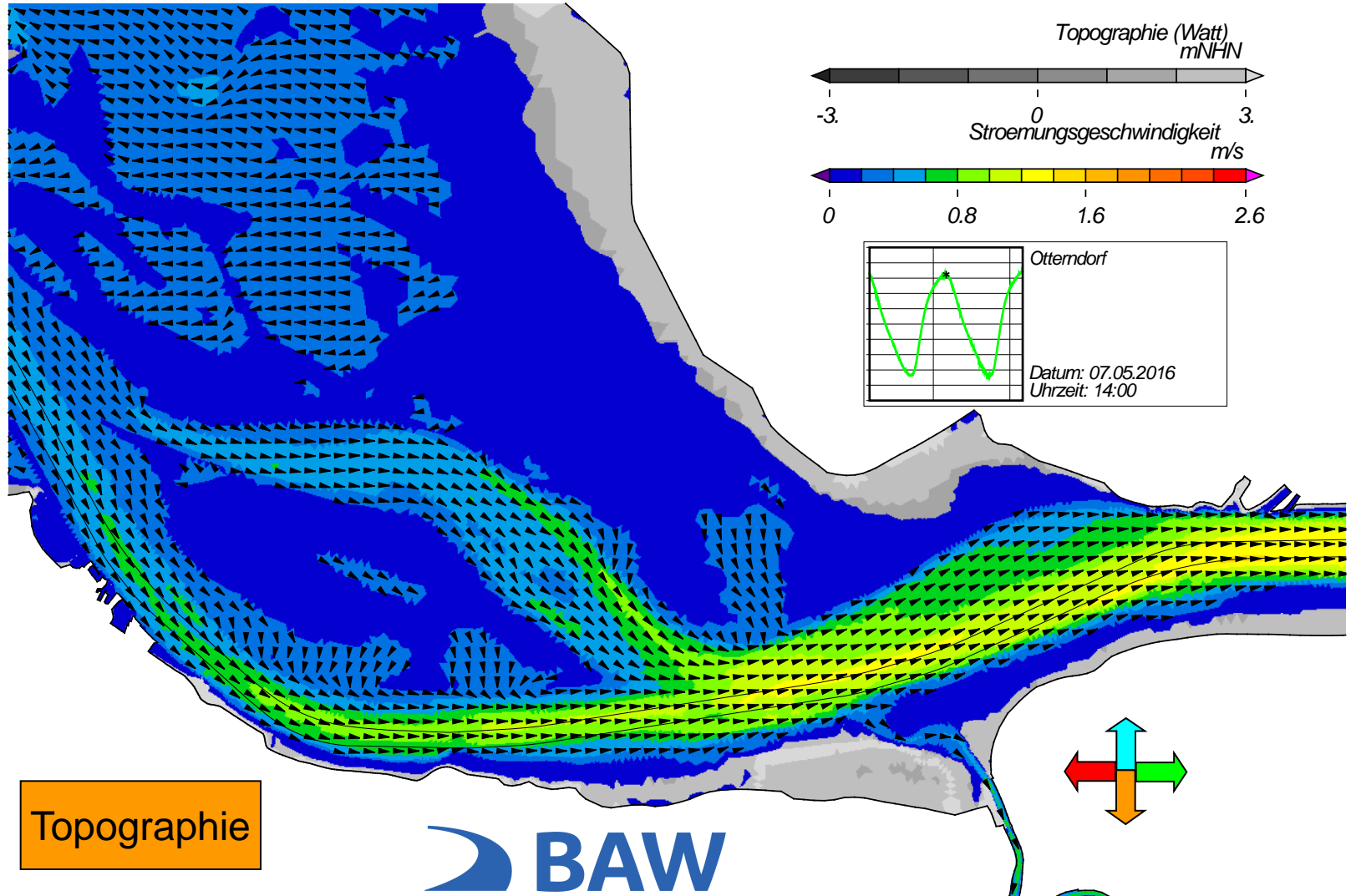


USER: BAW-AK (Referat K3) FILE: hview2d0076.cgm

Topographie



Springtide - Stroemungsgeschwindigkeit

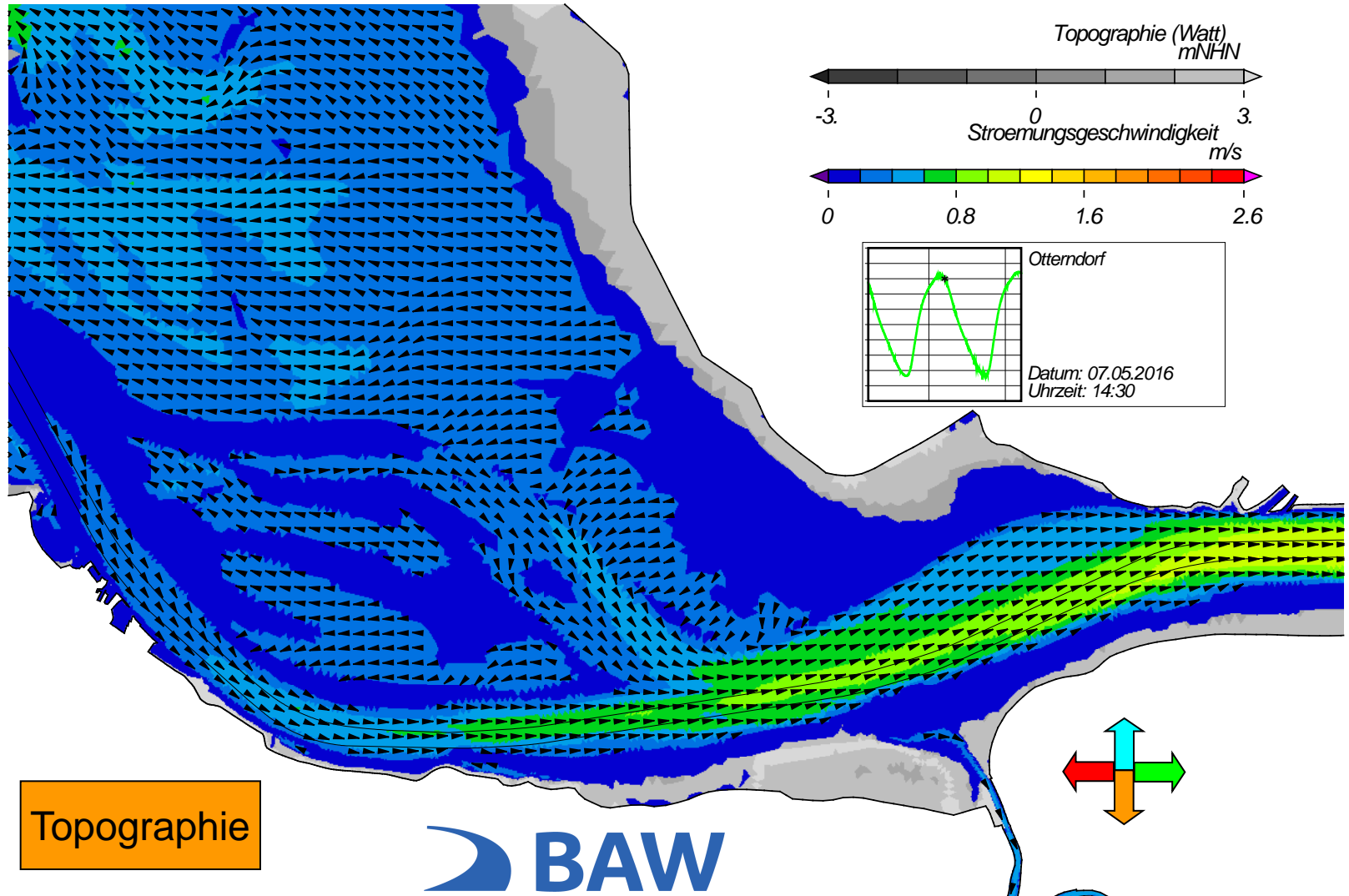


Topographie



USER: BAW-AK (Referat K3) FILE: hvlew2d0017.cgm

Springtide - Stroemungsgeschwindigkeit

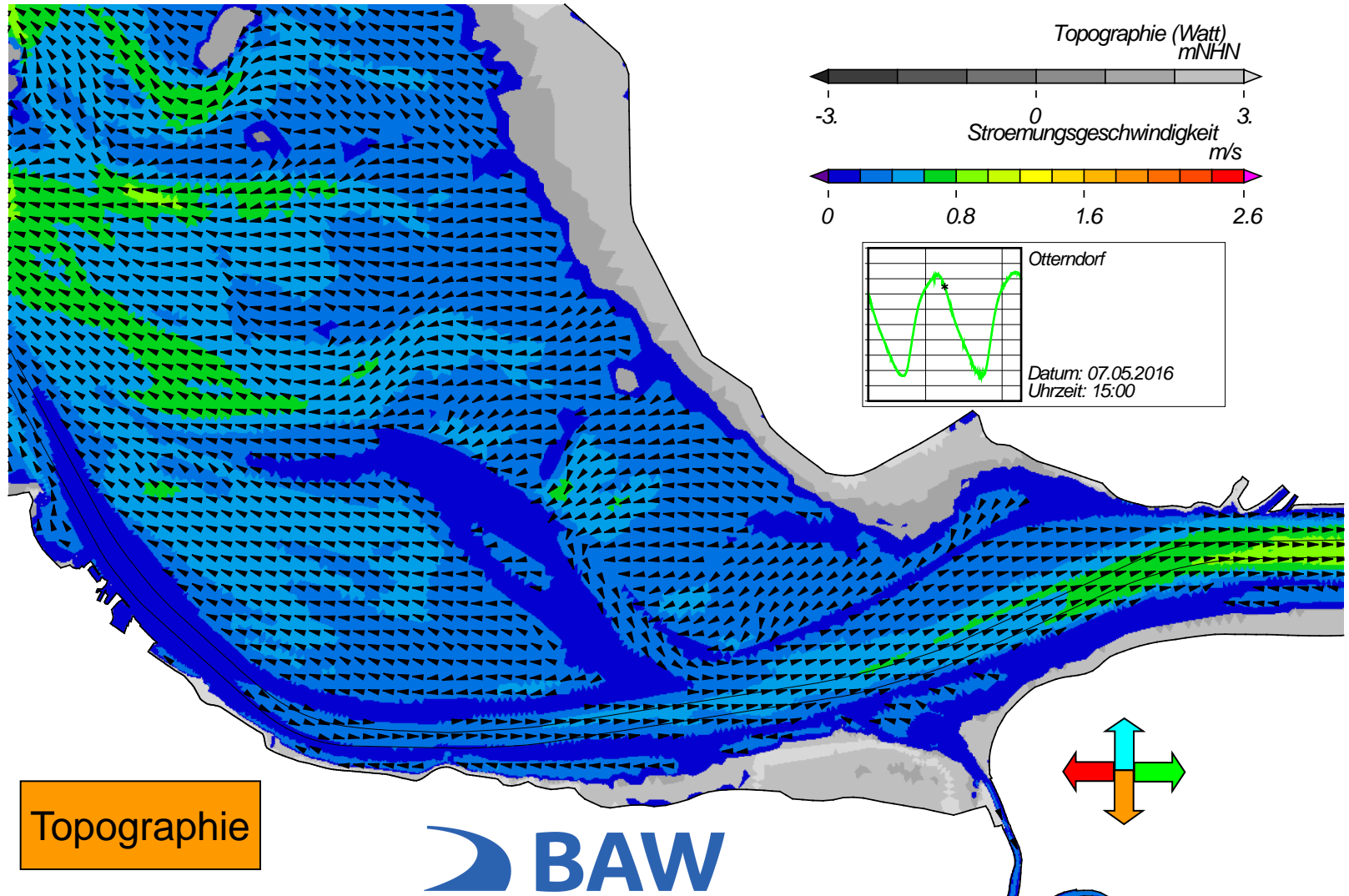


USER: BAW-AK (Referat K3) FILE: hvlew2d0018.cgm

Topographie



Springtide - Stroemungsgeschwindigkeit

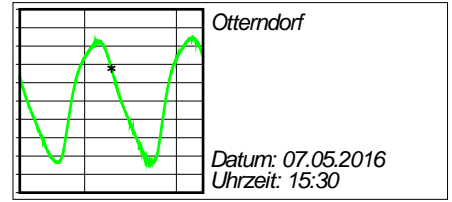
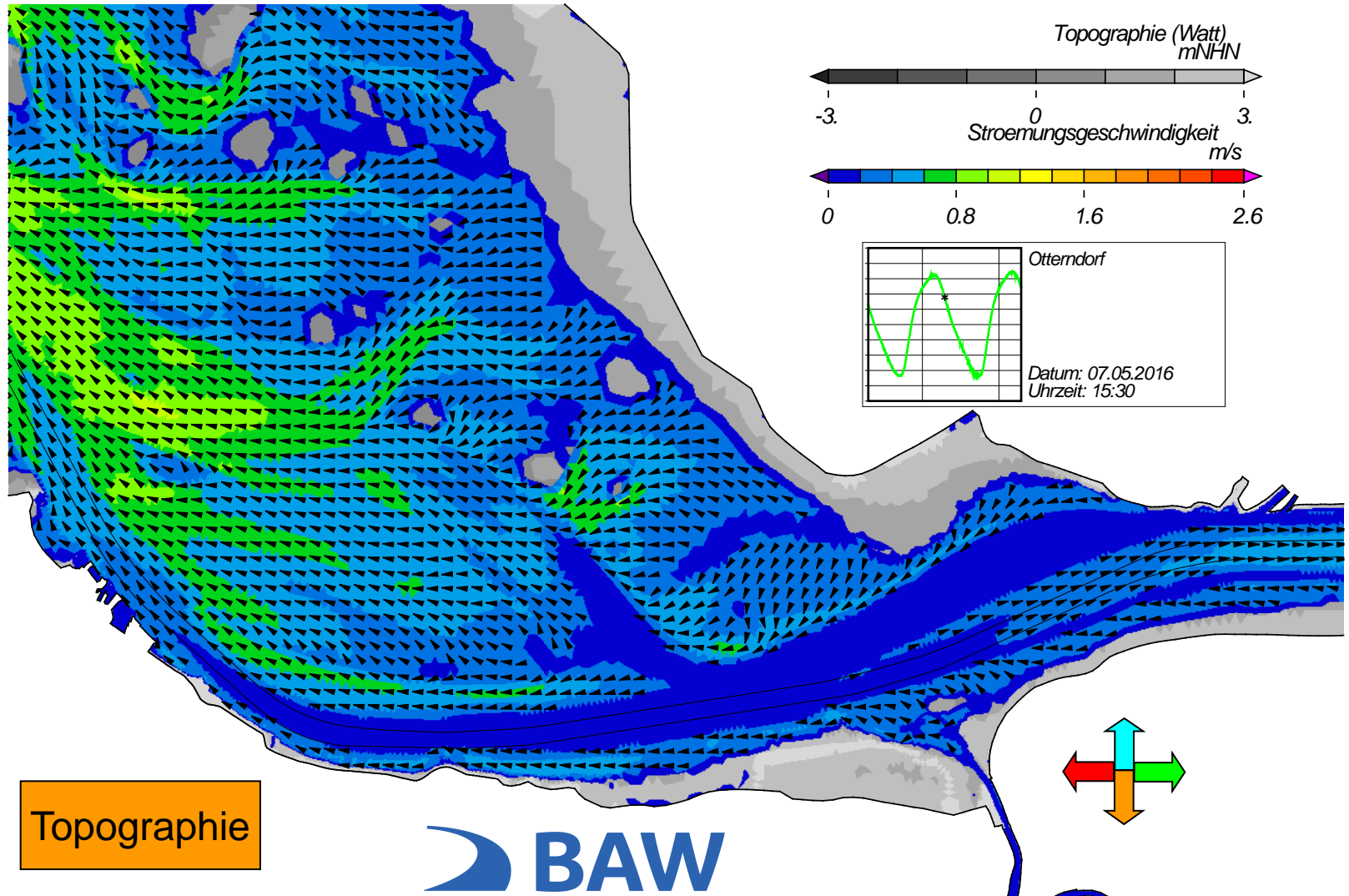


Topographie

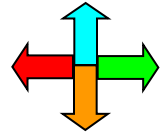


USER: BAW-AK (Referat K3) FILE: hview2d0019.cgm

Springtide - Stroemungsgeschwindigkeit

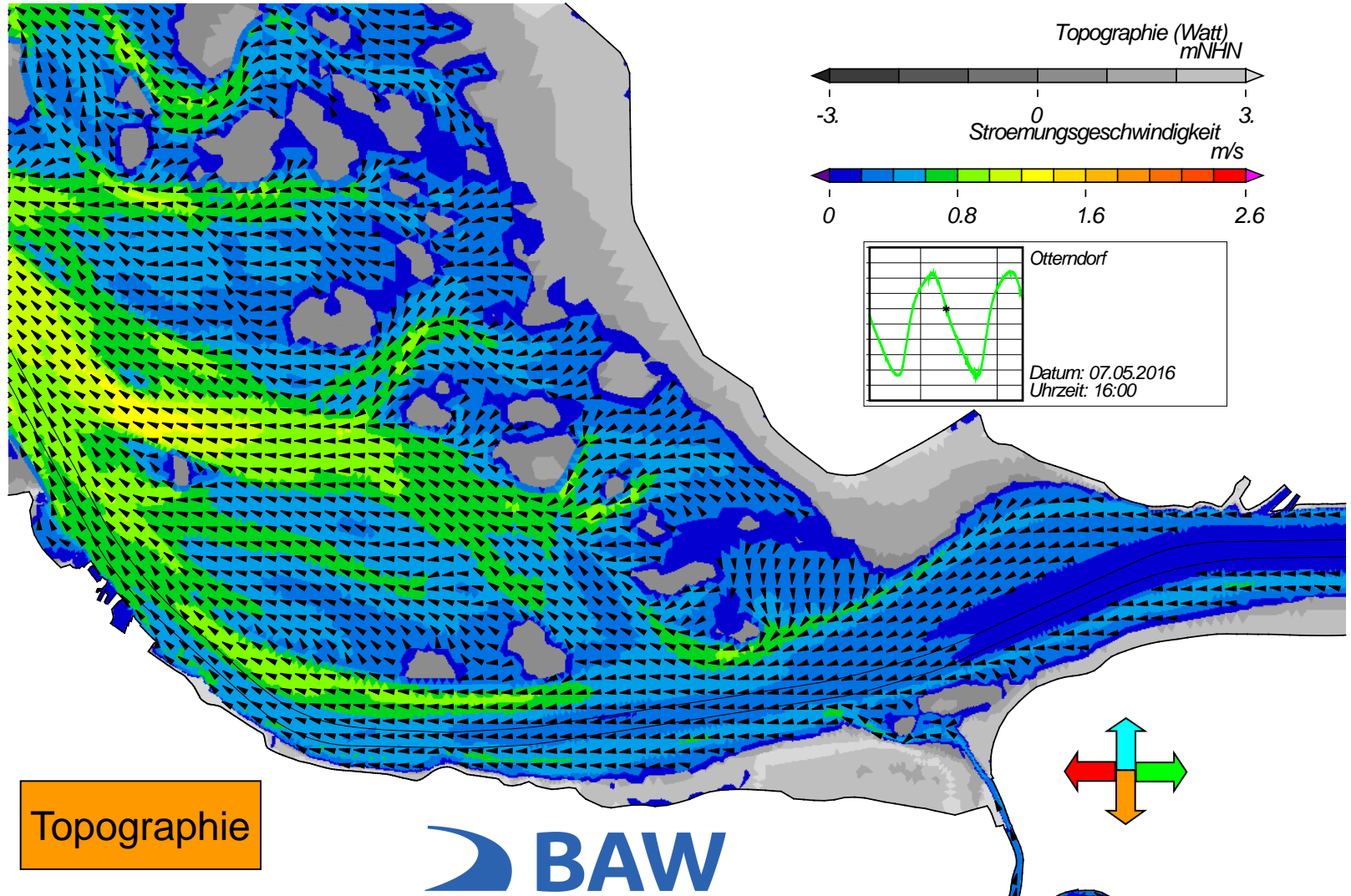


Topographie



USER: BAW-AK (Referat K3) FILE: hvlew2d0020.cgm

Springtide - Stroemungsgeschwindigkeit

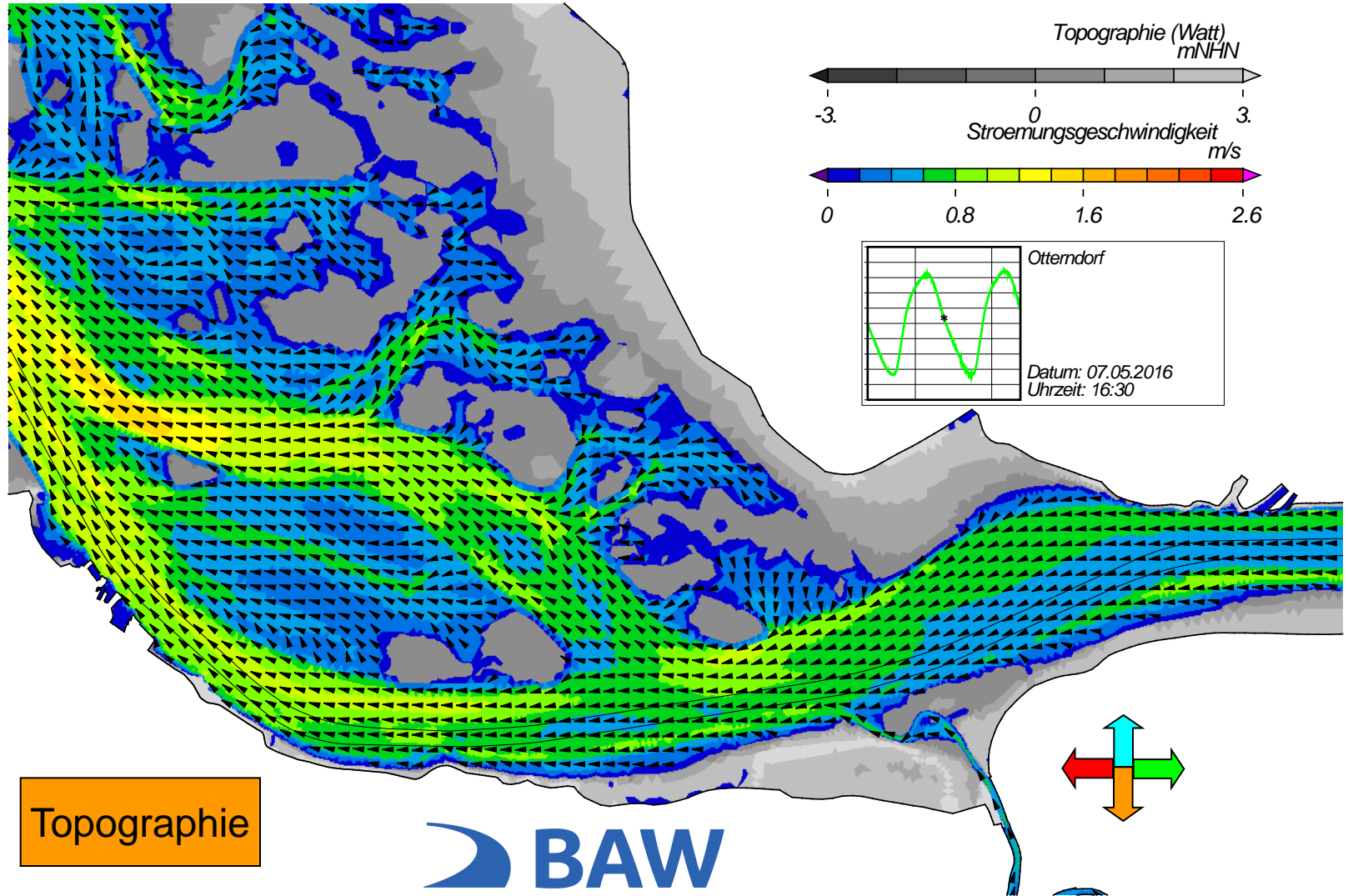


USER: BAW-AK (Referat K3) FILE: hvlew2d0021.cgm

Topographie



Springtide - Stroemungsgeschwindigkeit

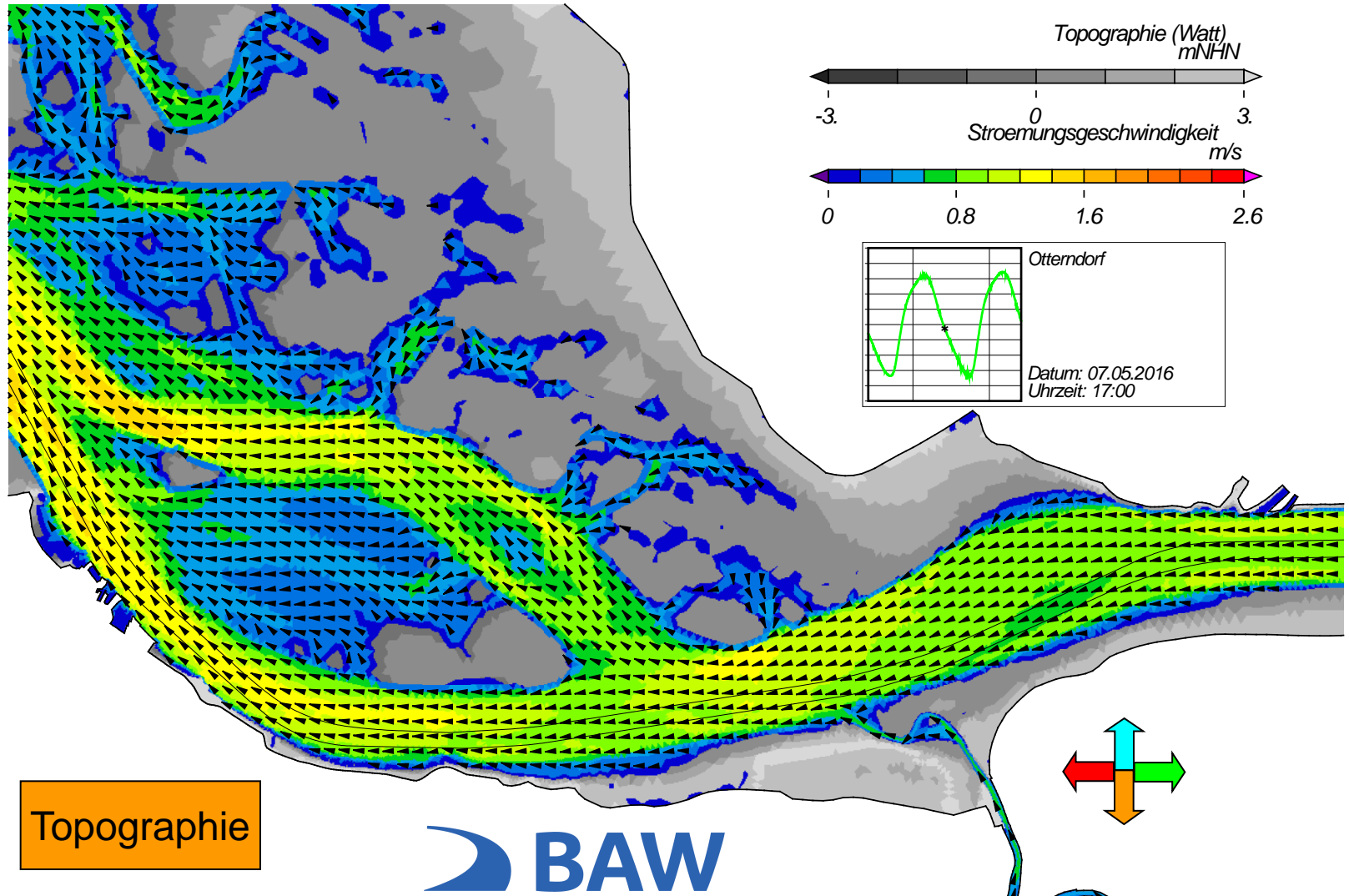


USER: BAW-AK (Referat K3) FILE: hvIEW2d0022.cgm

Topographie

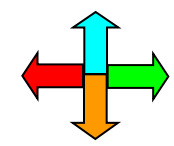


Springtide - Stroemungsgeschwindigkeit

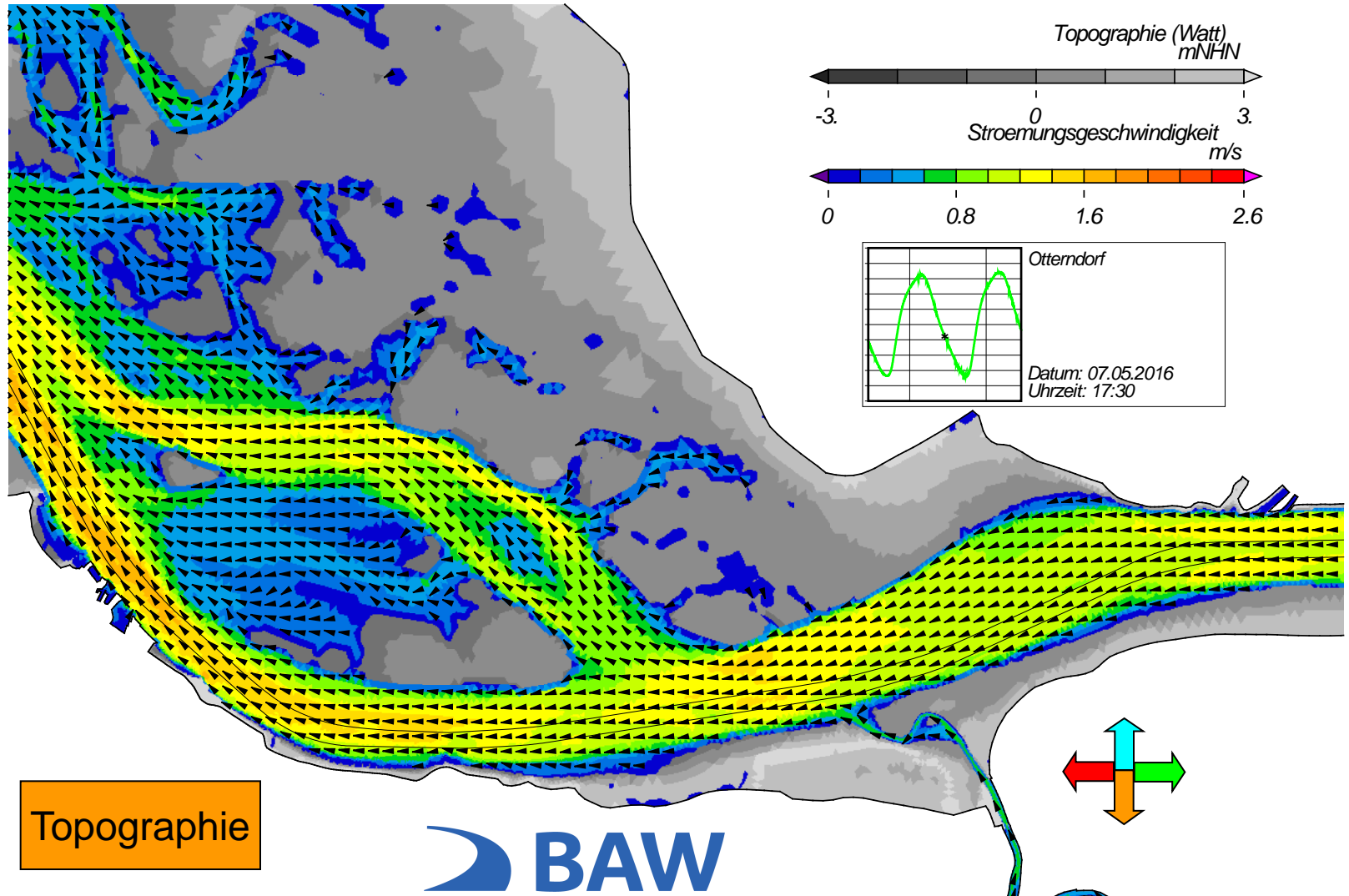


USER: BAW-AK (Referat K3) FILE: hvlew2d0023.cgm

Topographie



Springtide - Stroemungsgeschwindigkeit

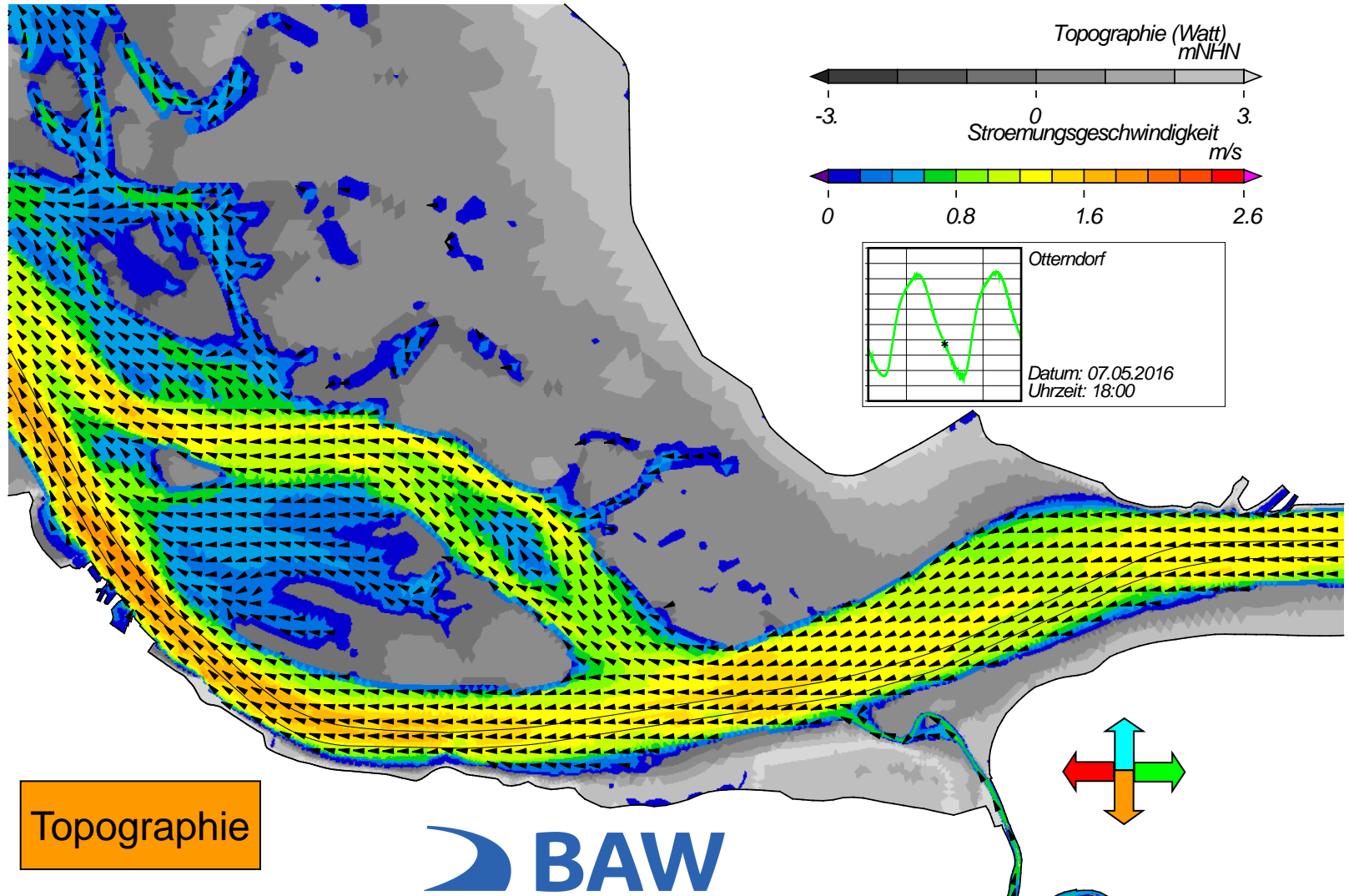


USER: BAW-AK (Referat K3) FILE: hvlew2d0024.cgm

Topographie



Springtide - Stroemungsgeschwindigkeit

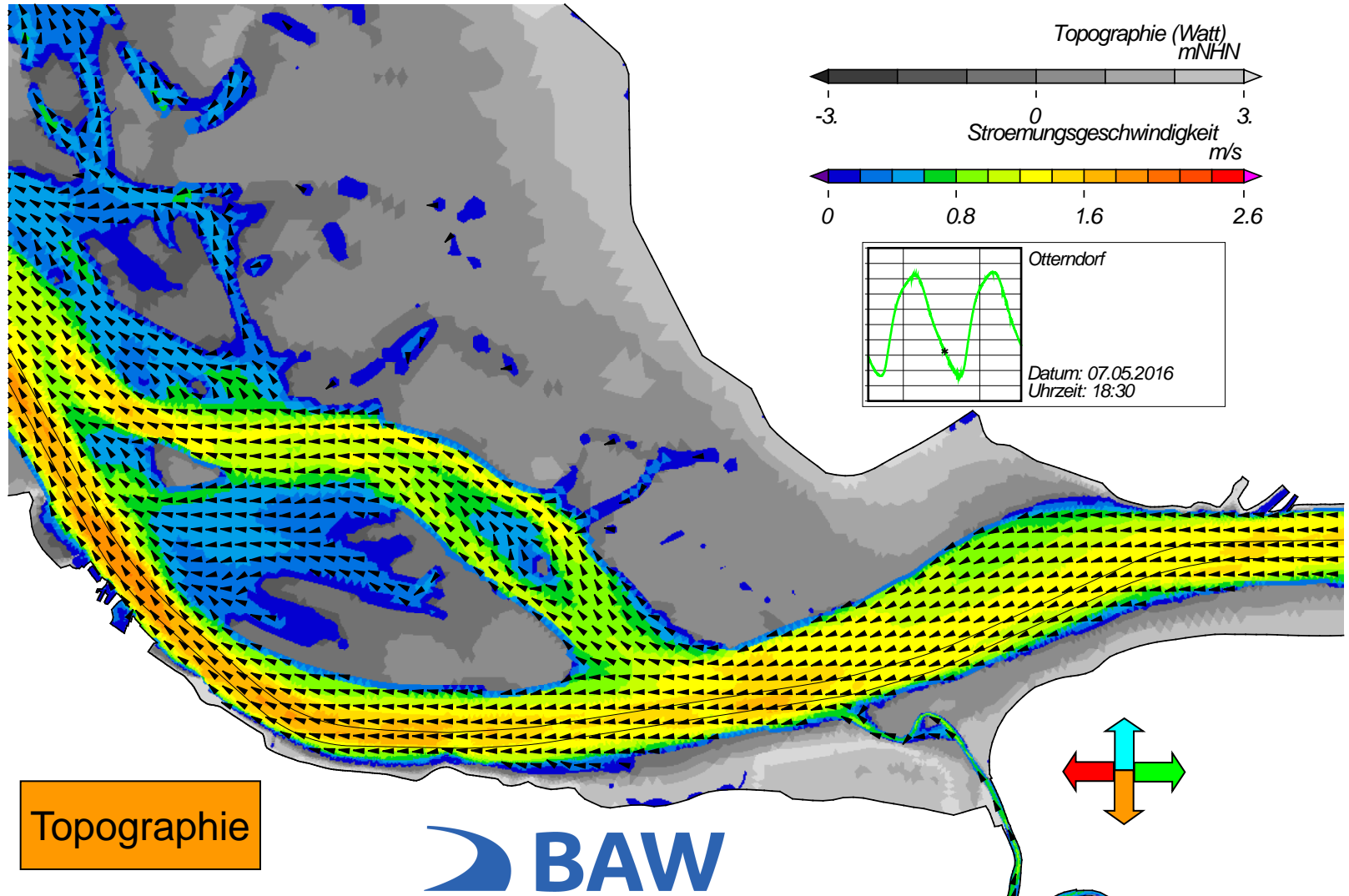


USER: BAW-AK (Referat K3) FILE: hvlew2d0025.cgm

Topographie

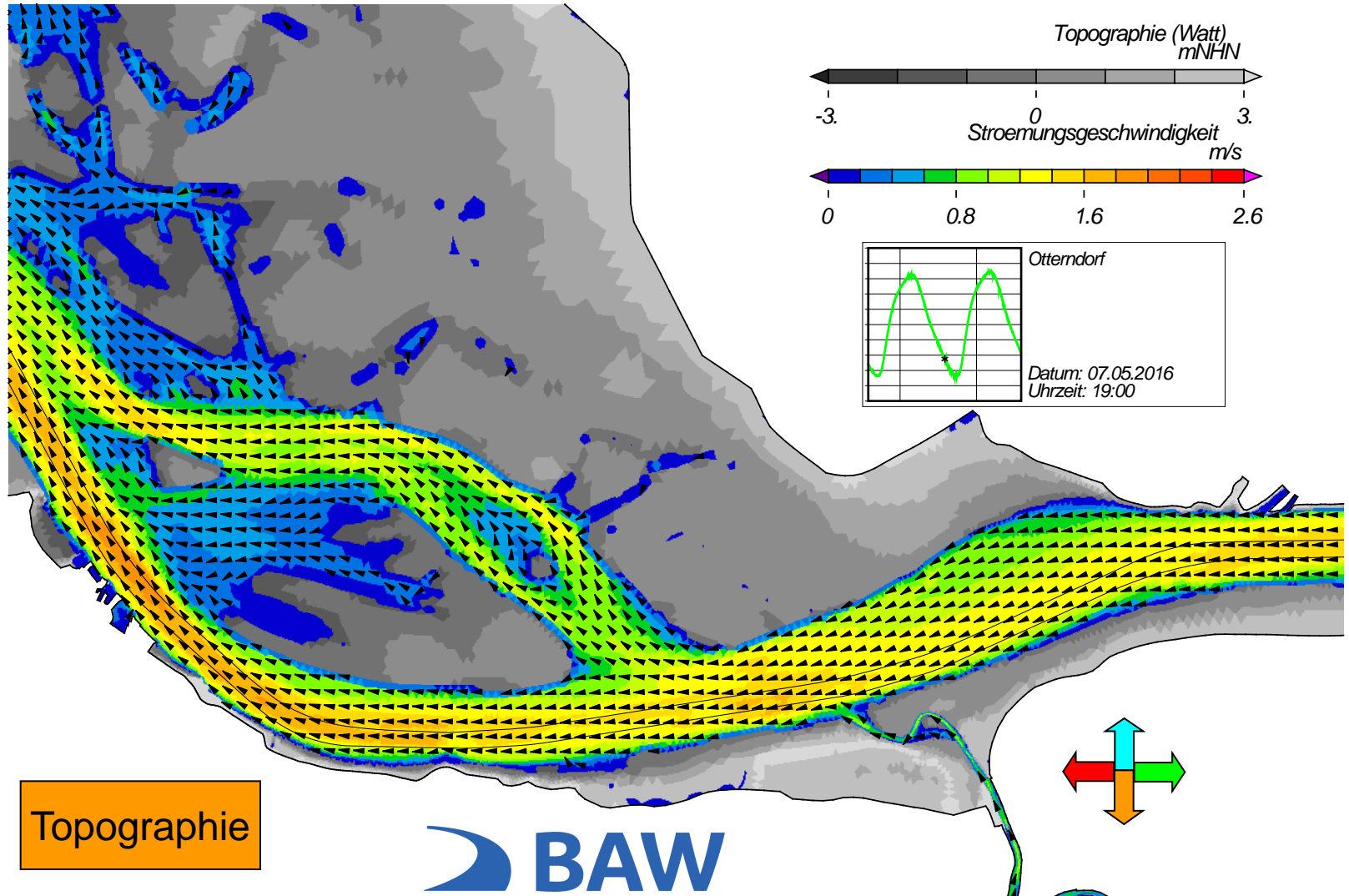


Springtide - Stroemungsgeschwindigkeit



USER: BAW-AK (Referat K3) FILE: hview2d0026.cgm

Springtide - Stroemungsgeschwindigkeit

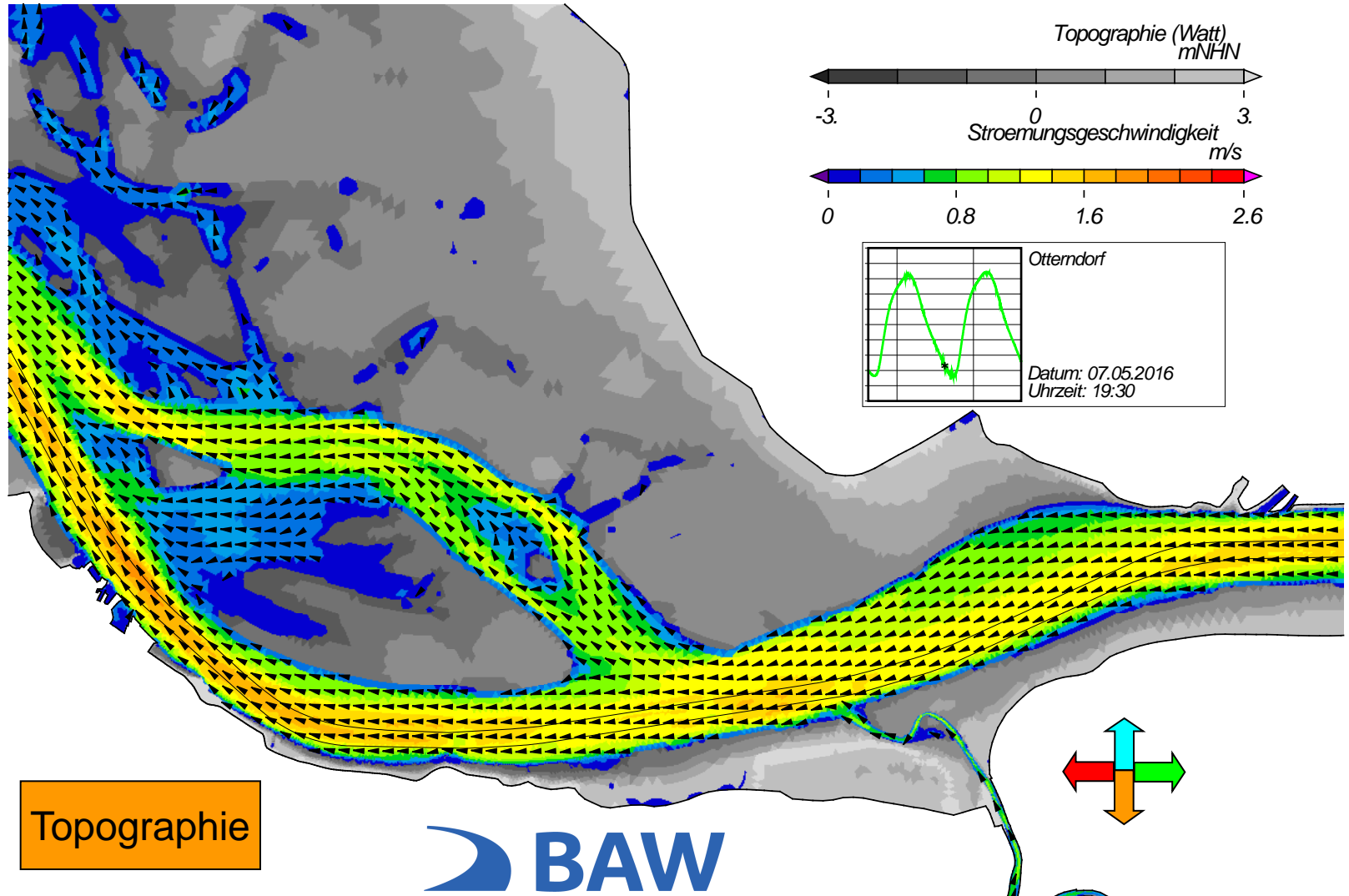


USER: BAW-AK (Referat K3) FILE: hview2d0027.cgm

Topographie

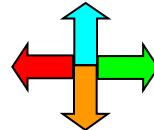


Springtide - Stroemungsgeschwindigkeit

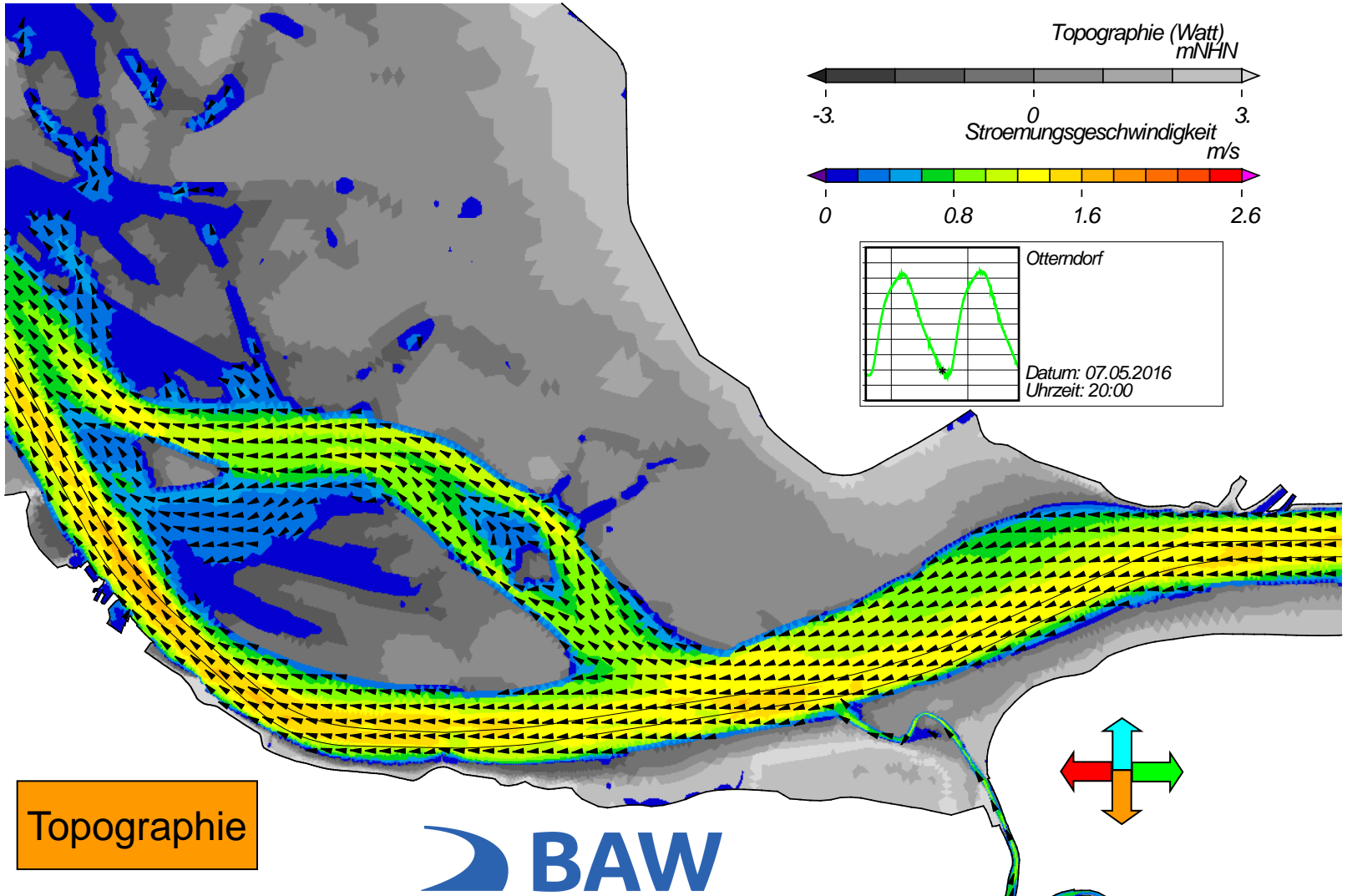


USER: BAW-AK (Referat K3) FILE: hvlew2d0028.cgm

Topographie



Springtide - Stroemungsgeschwindigkeit

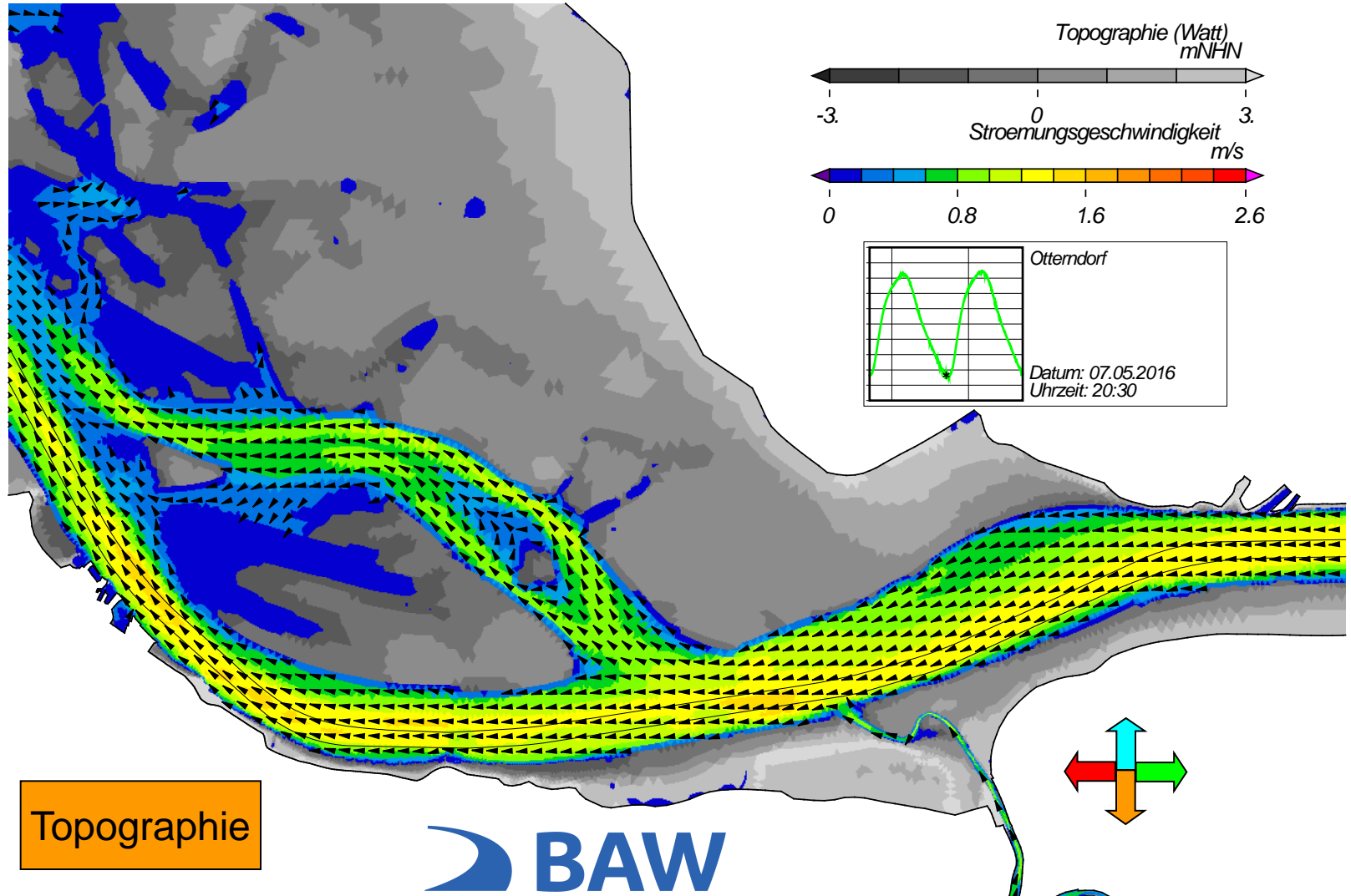


USER: BAW-AK (Referat K3) FILE: hvlew2d0029.cgm

Topographie



Springtide - Stroemungsgeschwindigkeit

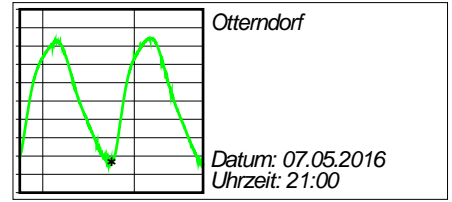
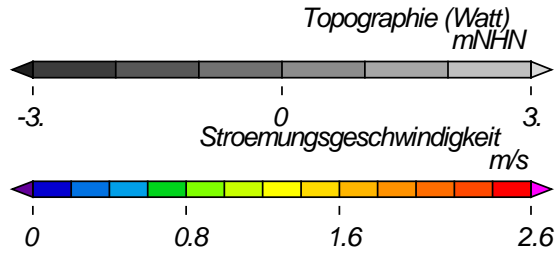
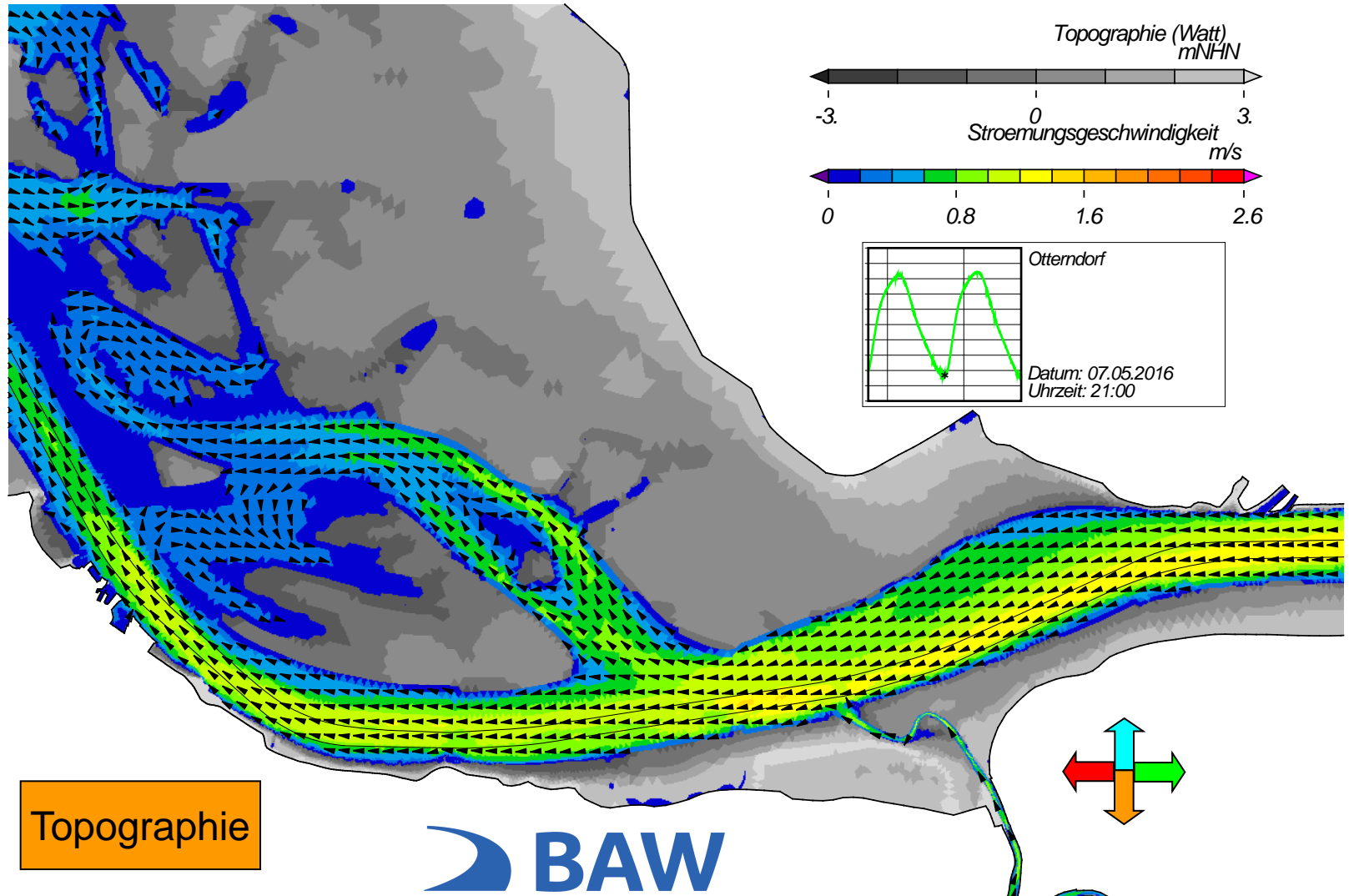


USER: BAW-AK (Referat K3) FILE: hvlew2d0030.cgm

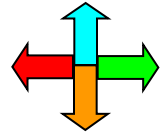
Topographie



Springtide - Stroemungsgeschwindigkeit

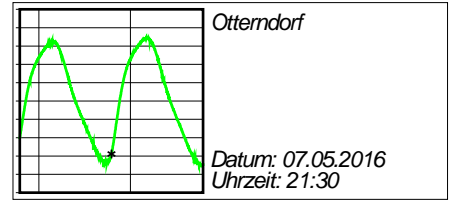
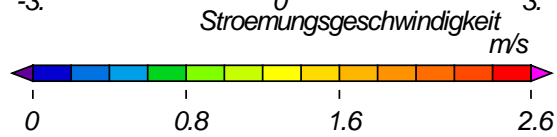
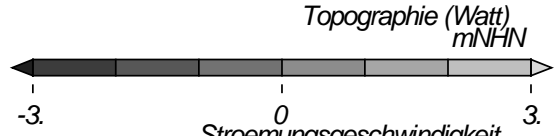
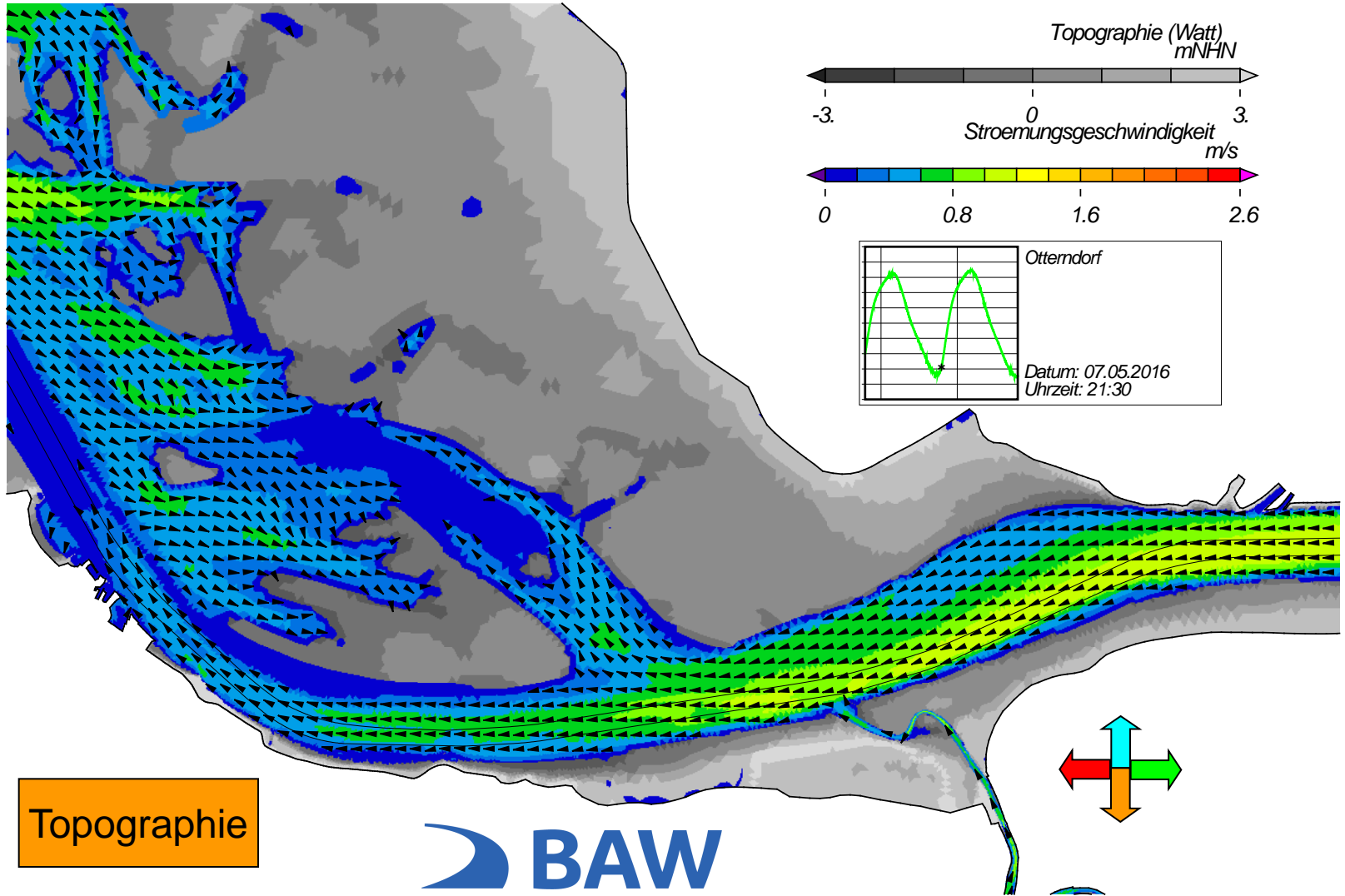


Topographie

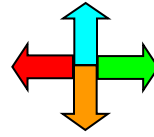


USER: BAW-AK (Referat K3) FILE: hview2d0031.cgm

Springtide - Stroemungsgeschwindigkeit

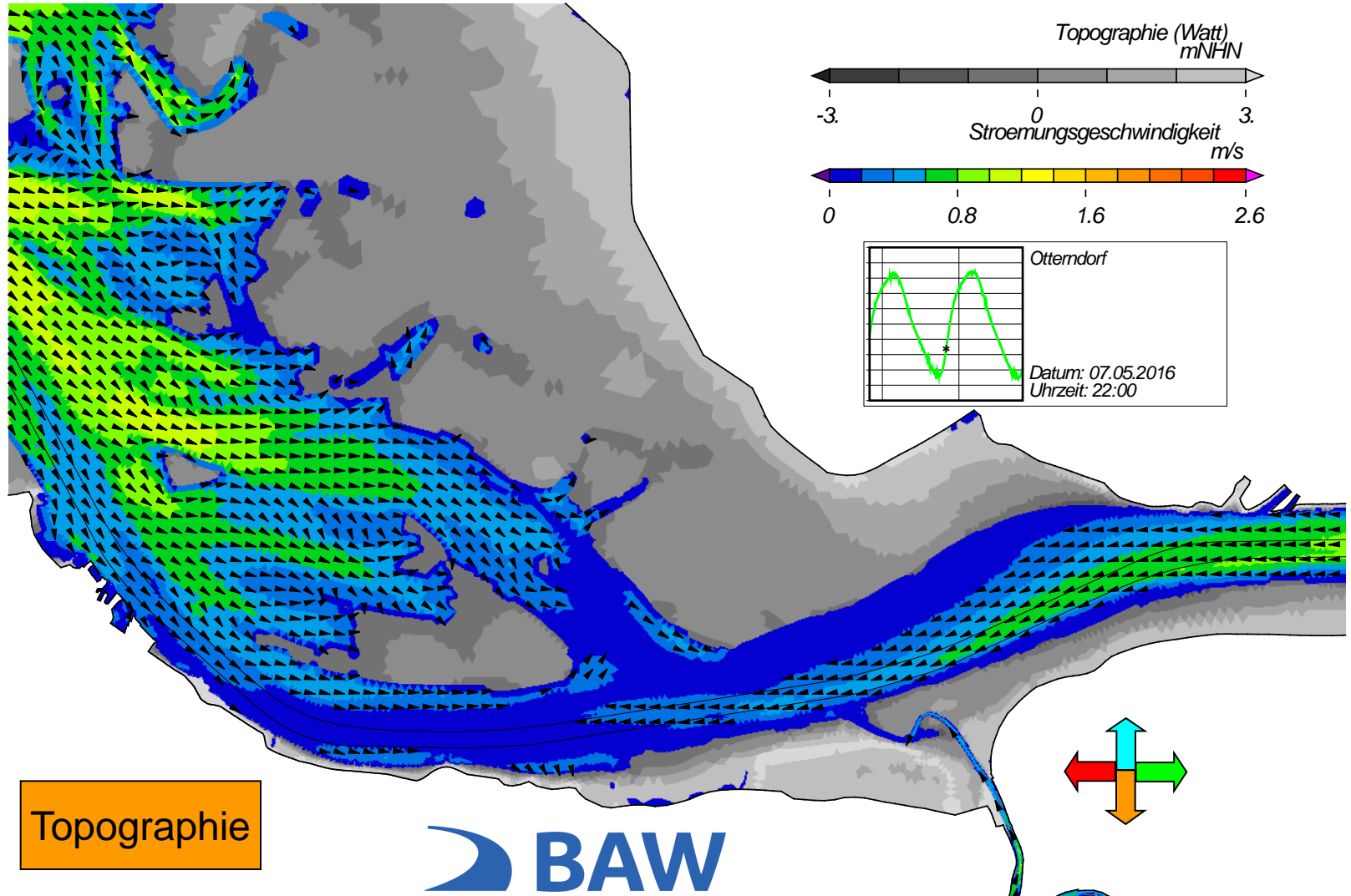


Topographie



USER: BAW-AK (Referat K3) FILE: hvlew2d0032.cgm

Springtide - Stroemungsgeschwindigkeit

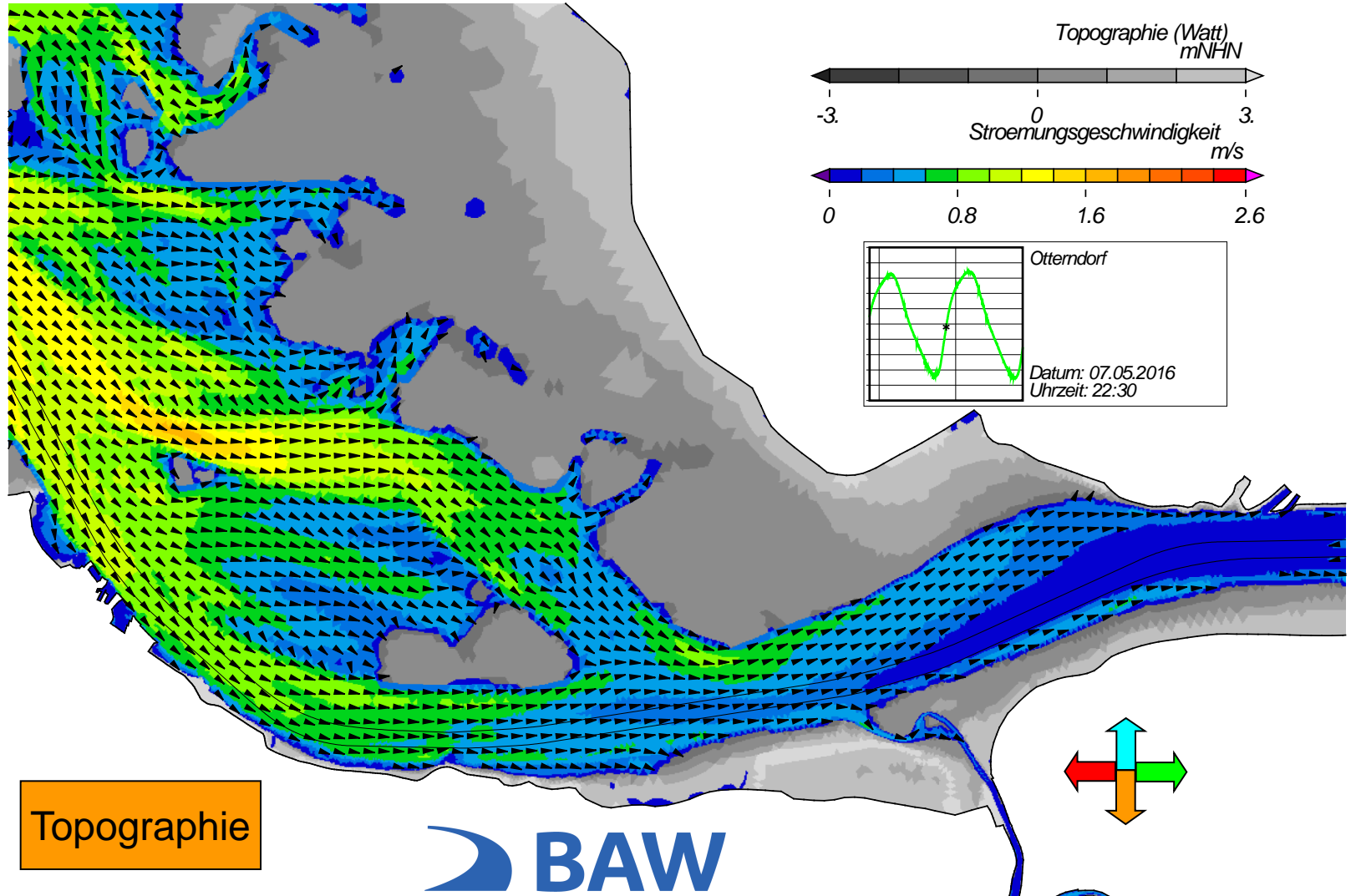


USER: BAW-AK (Referat K3) FILE: hview2d0033.cgm

Topographie



Springtide - Stroemungsgeschwindigkeit

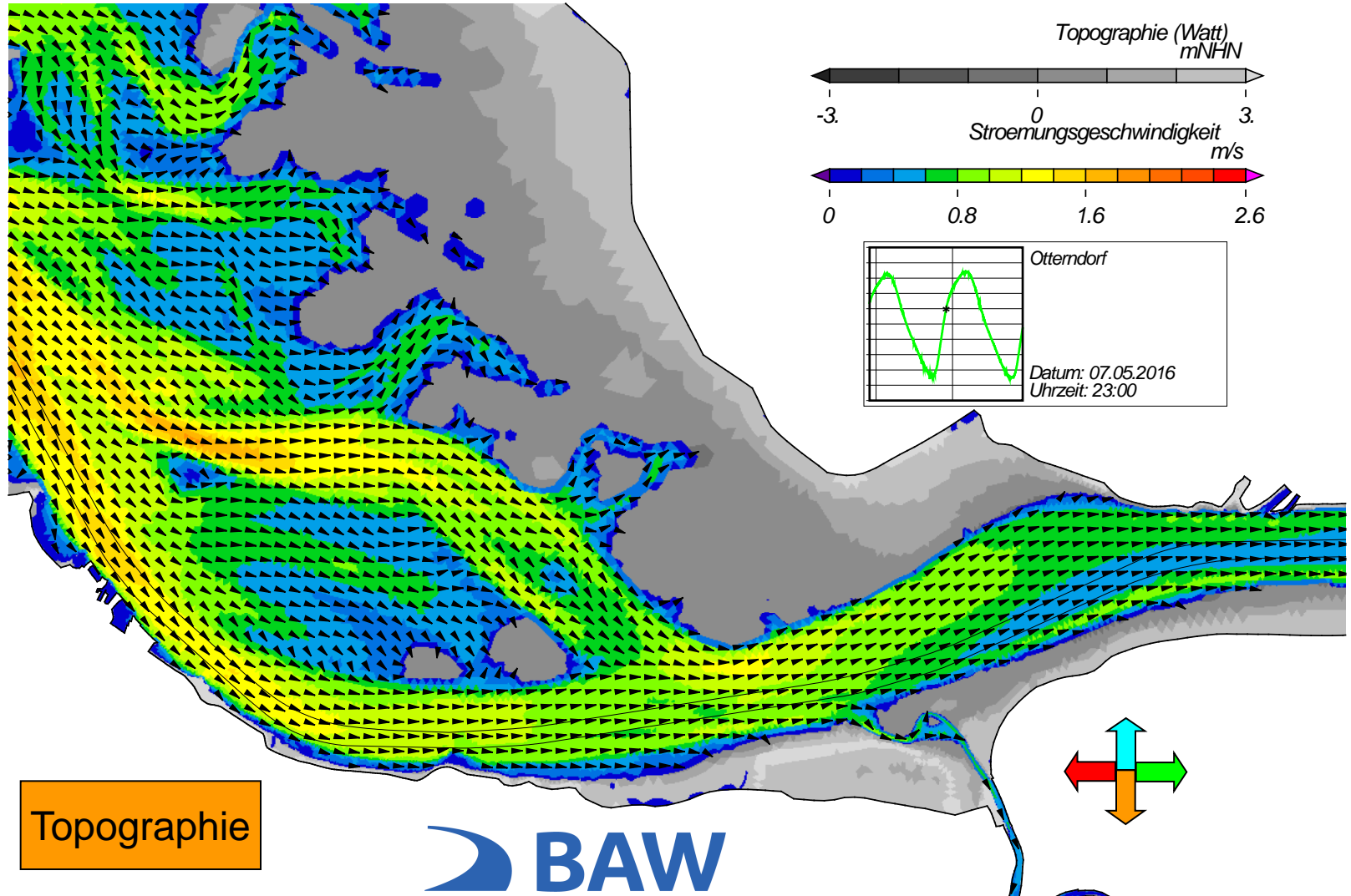


USER: BAW-AK (Referat K3) FILE: hvlew2d0034.cgm

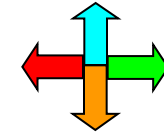
Topographie



Springtide - Stroemungsgeschwindigkeit

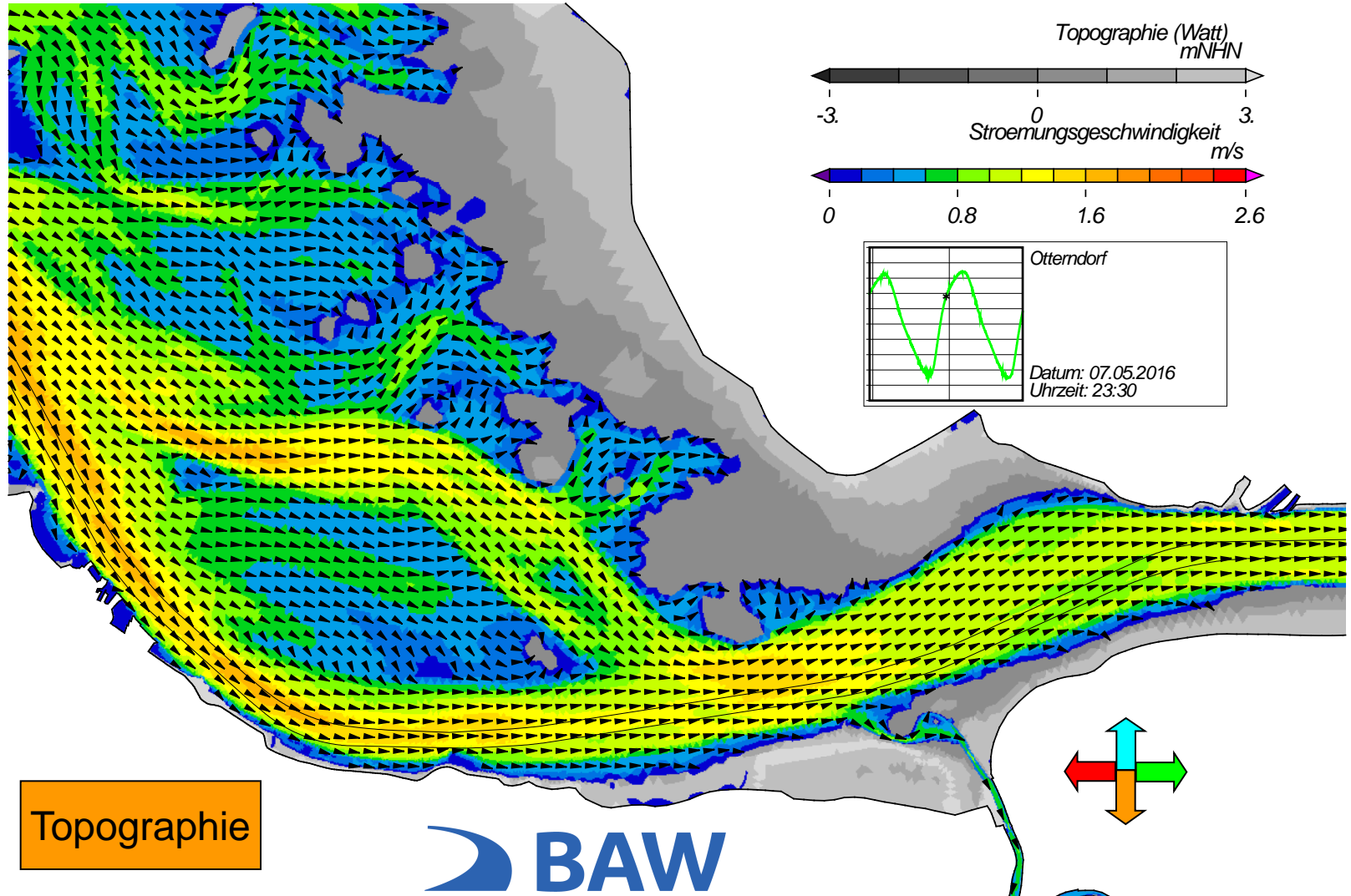


Topographie



USER: BAW-AK (Referat K3) FILE: hvlew2d0035.cgm

Springtide - Stroemungsgeschwindigkeit

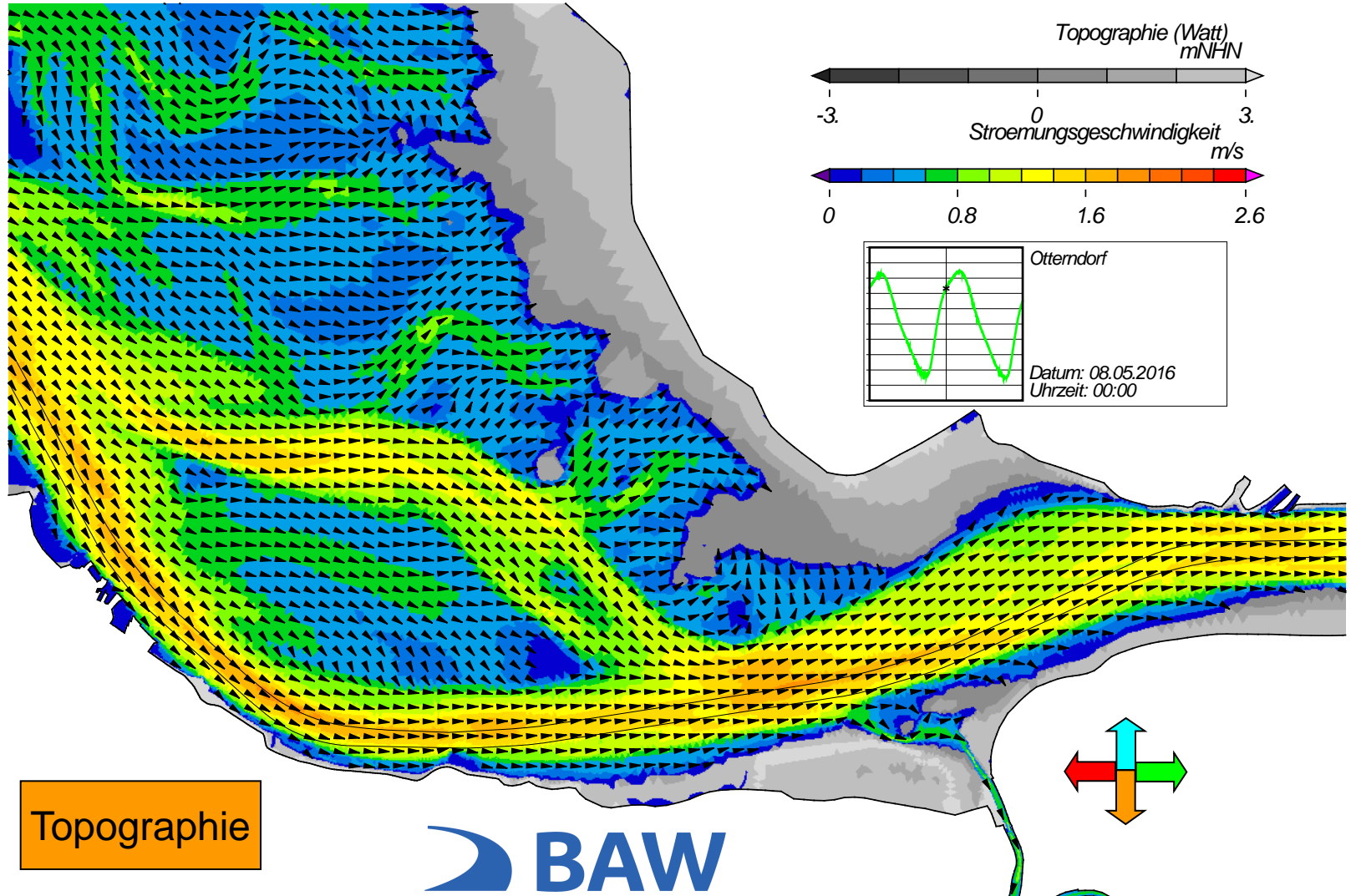


USER: BAW-AK (Referat K3) FILE: hview2d0036.cgm

Topographie

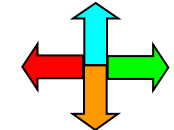


Springtide - Stroemungsgeschwindigkeit

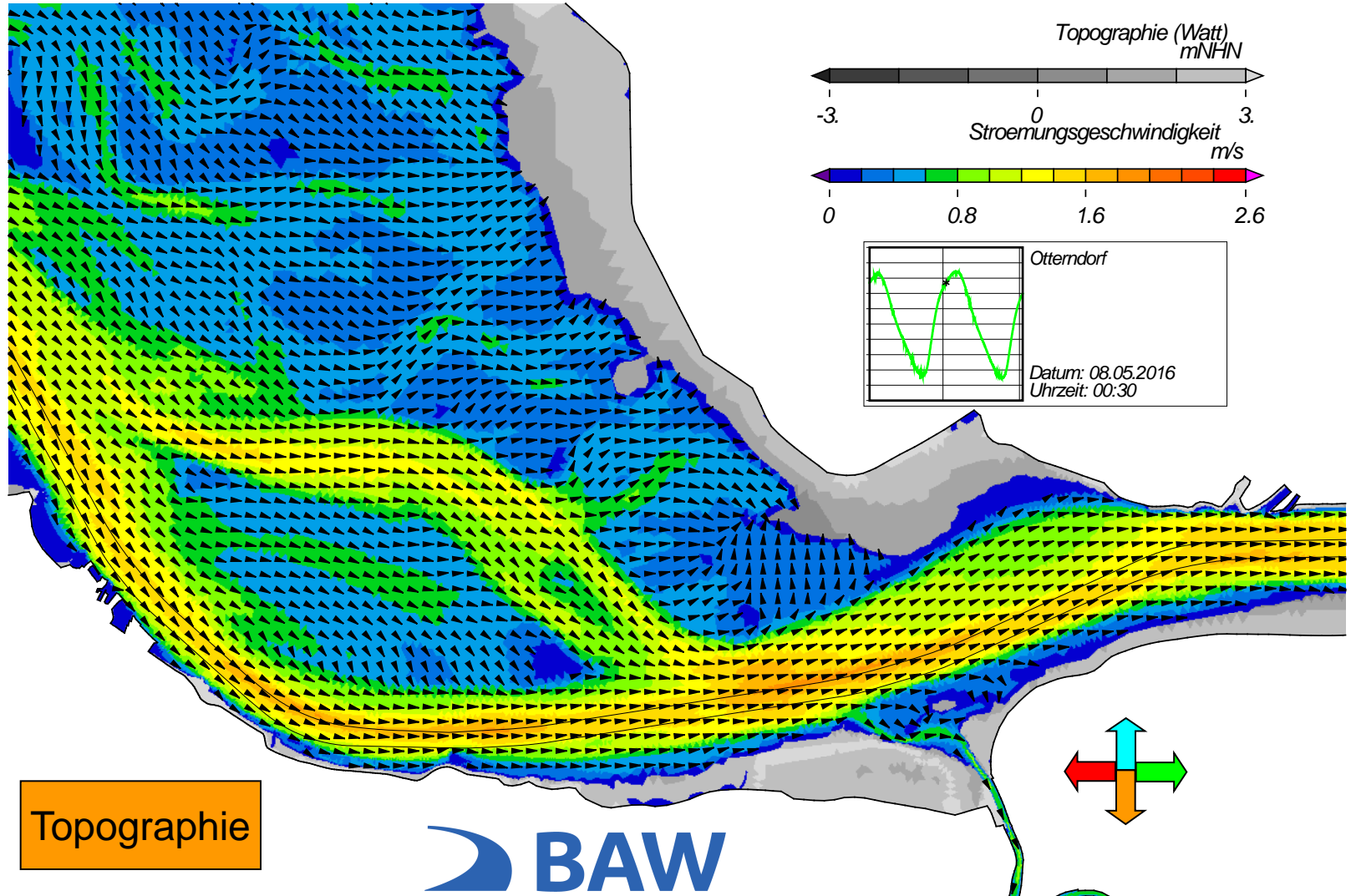


USER: BAW-AK (Referat K3) FILE: hvlew2d0037.cgm

Topographie



Springtide - Stroemungsgeschwindigkeit

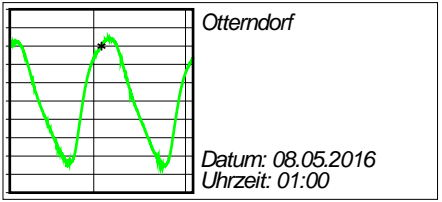
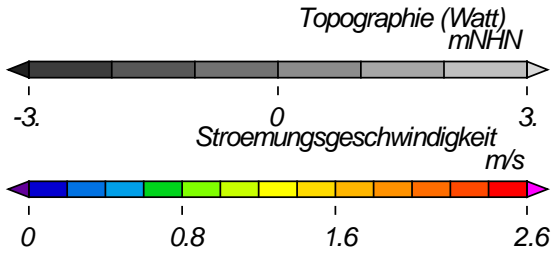
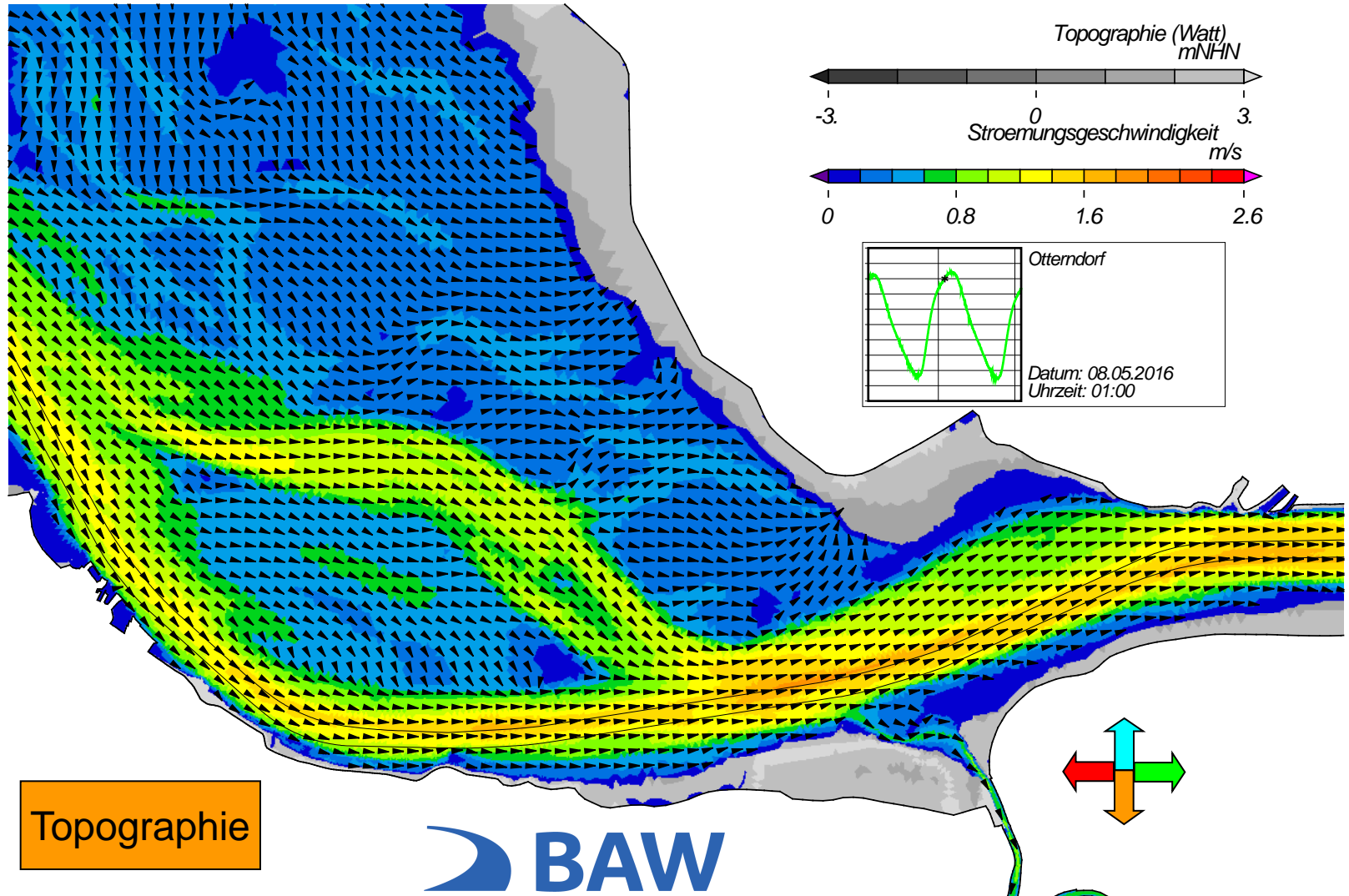


USER: BAW-AK (Referat K3) FILE: hvlew2d0038.cgm

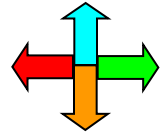
Topographie



Springtide - Stroemungsgeschwindigkeit

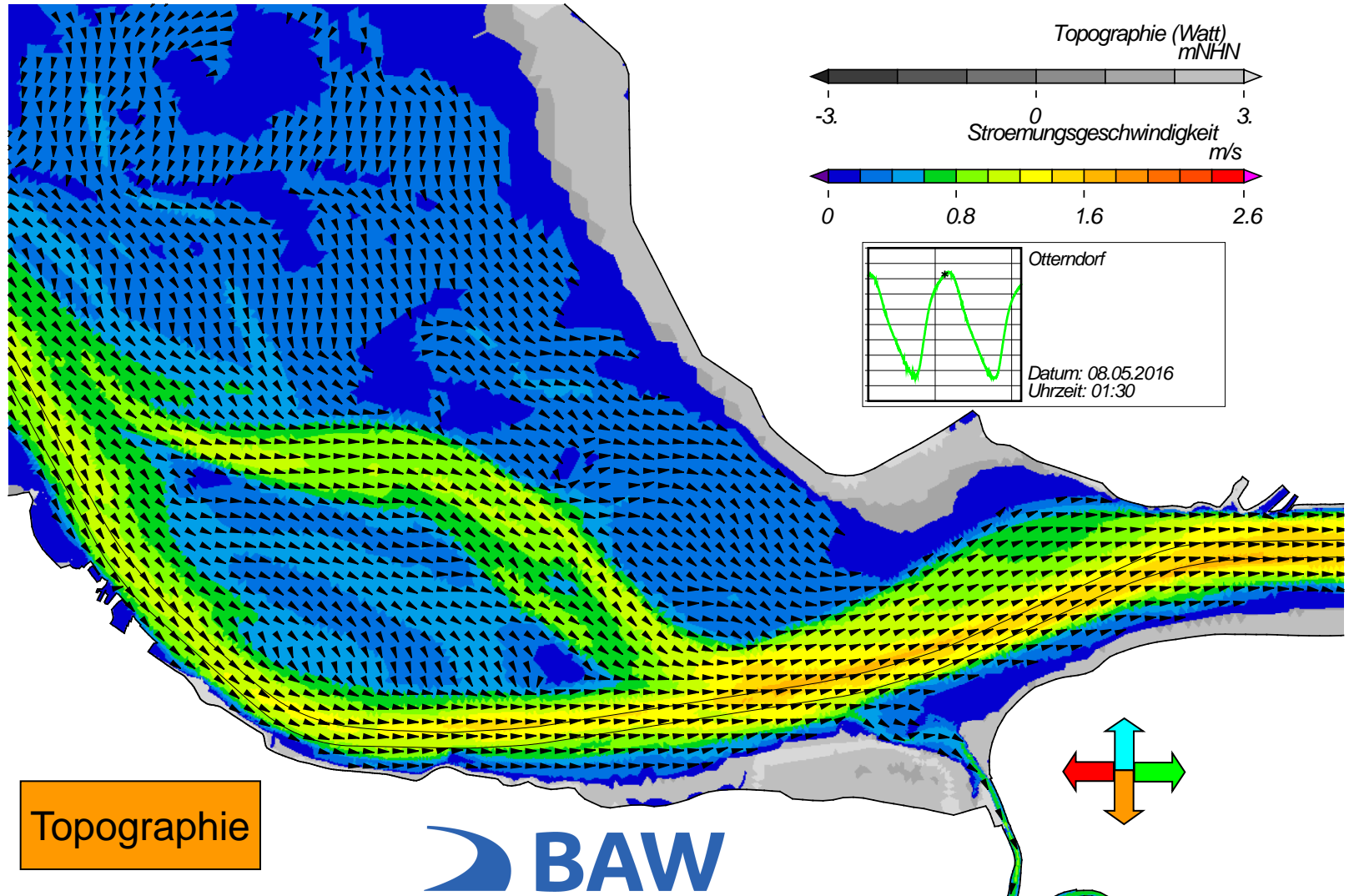


Topographie



USER: BAW-AK (Referat K3) FILE: hvlew2d0039.cgm

Springtide - Stroemungsgeschwindigkeit

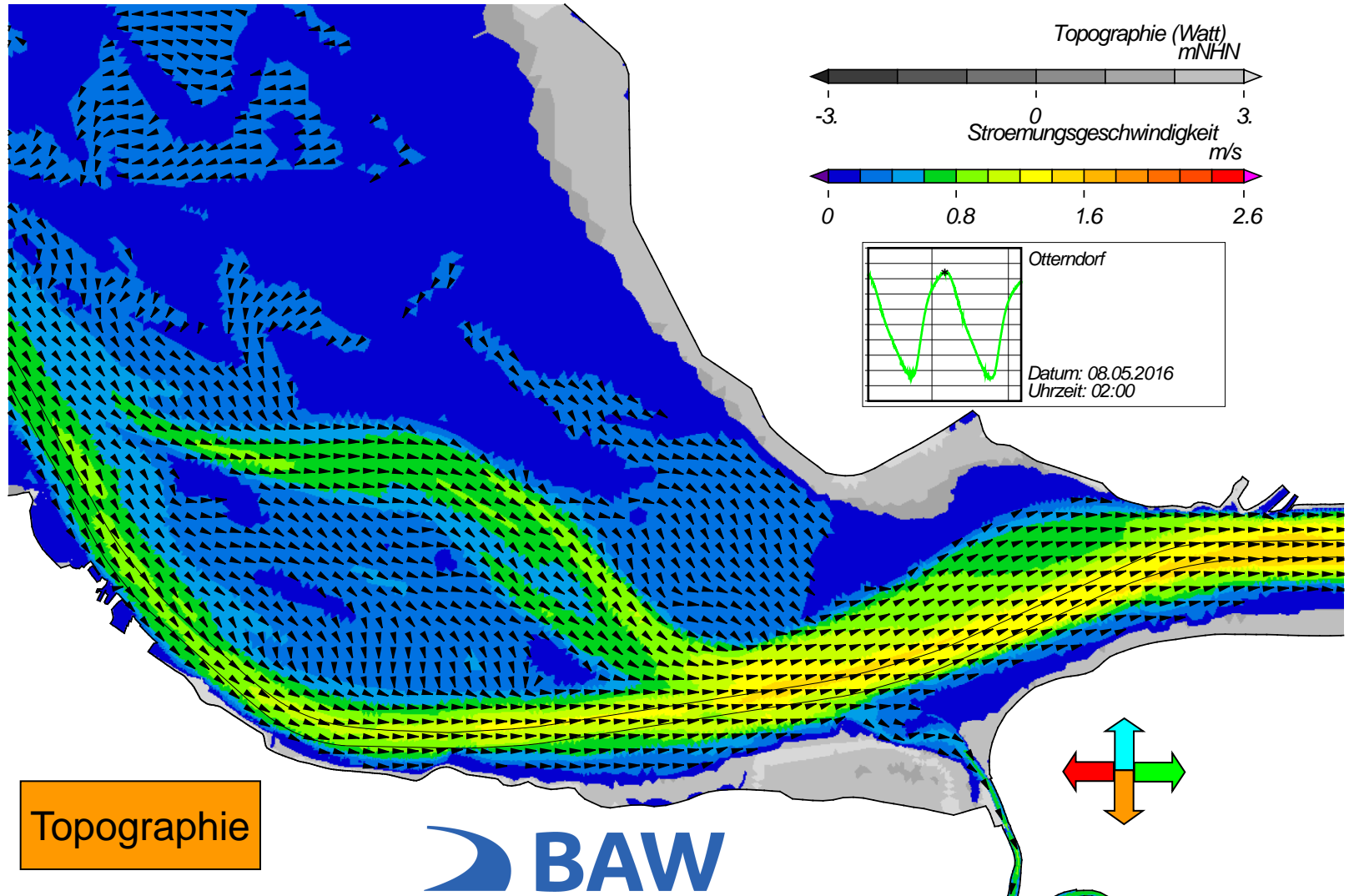


USER: BAW-AK (Referat K3) FILE: hvlew2d0040.cgm

Topographie



Springtide - Stroemungsgeschwindigkeit

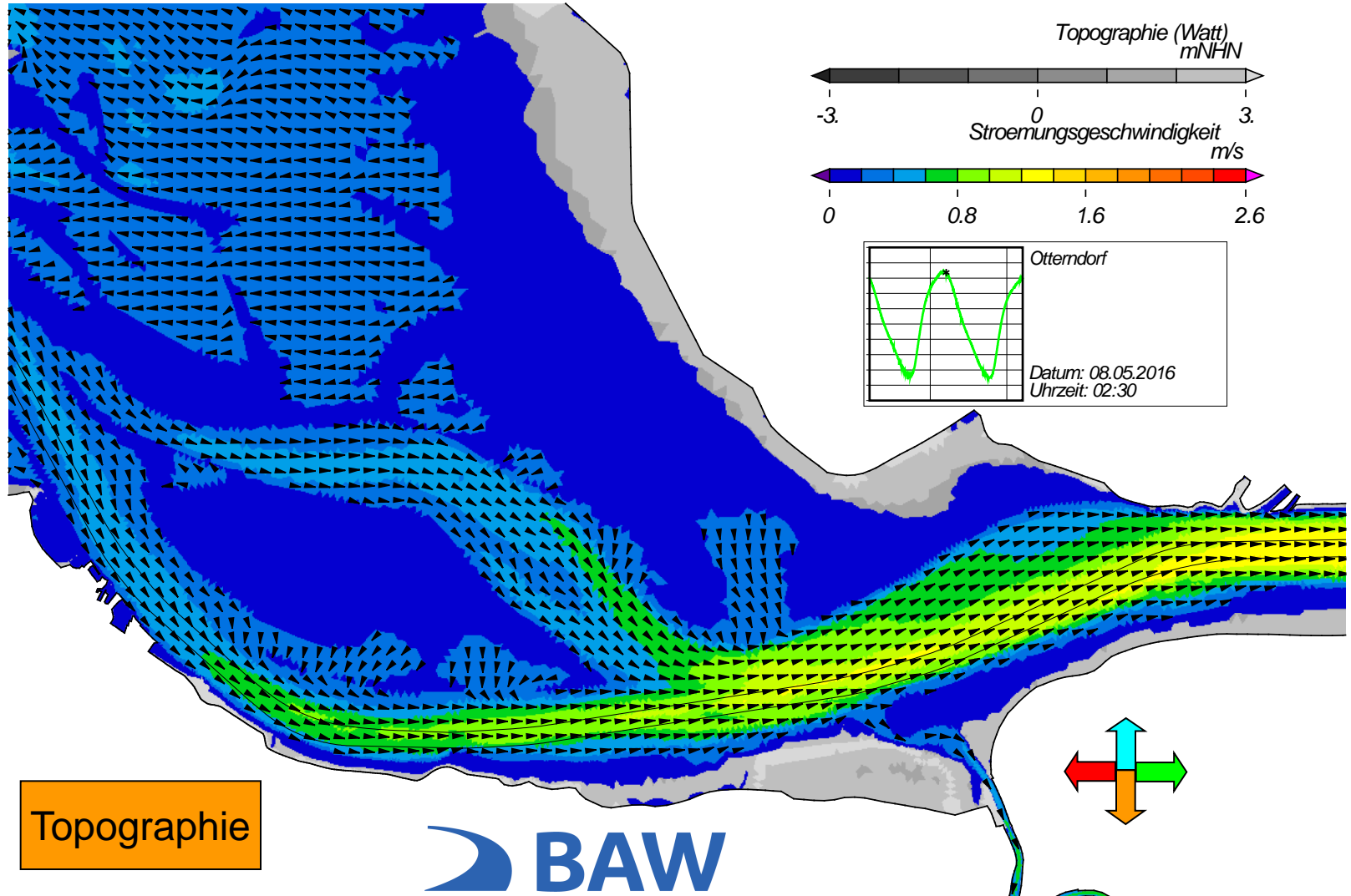


USER: BAW-AK (Referat K3) FILE: hview2d0041.cgm

Topographie

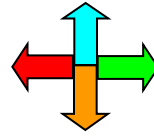


Springtide - Stroemungsgeschwindigkeit

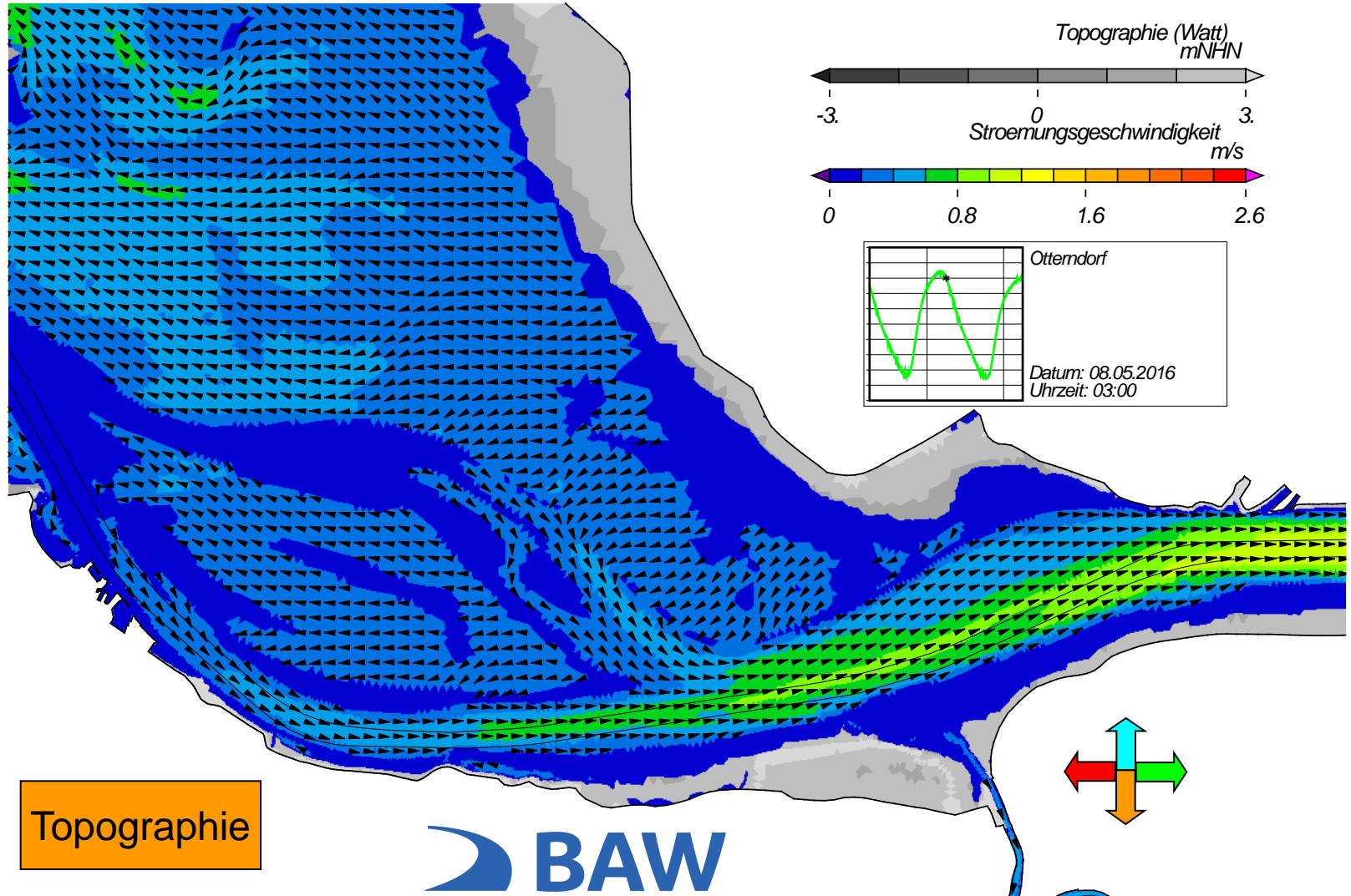


USER: BAW-AK (Referat K3) FILE: hviev2d0042.cgm

Topographie



Springtide - Stroemungsgeschwindigkeit

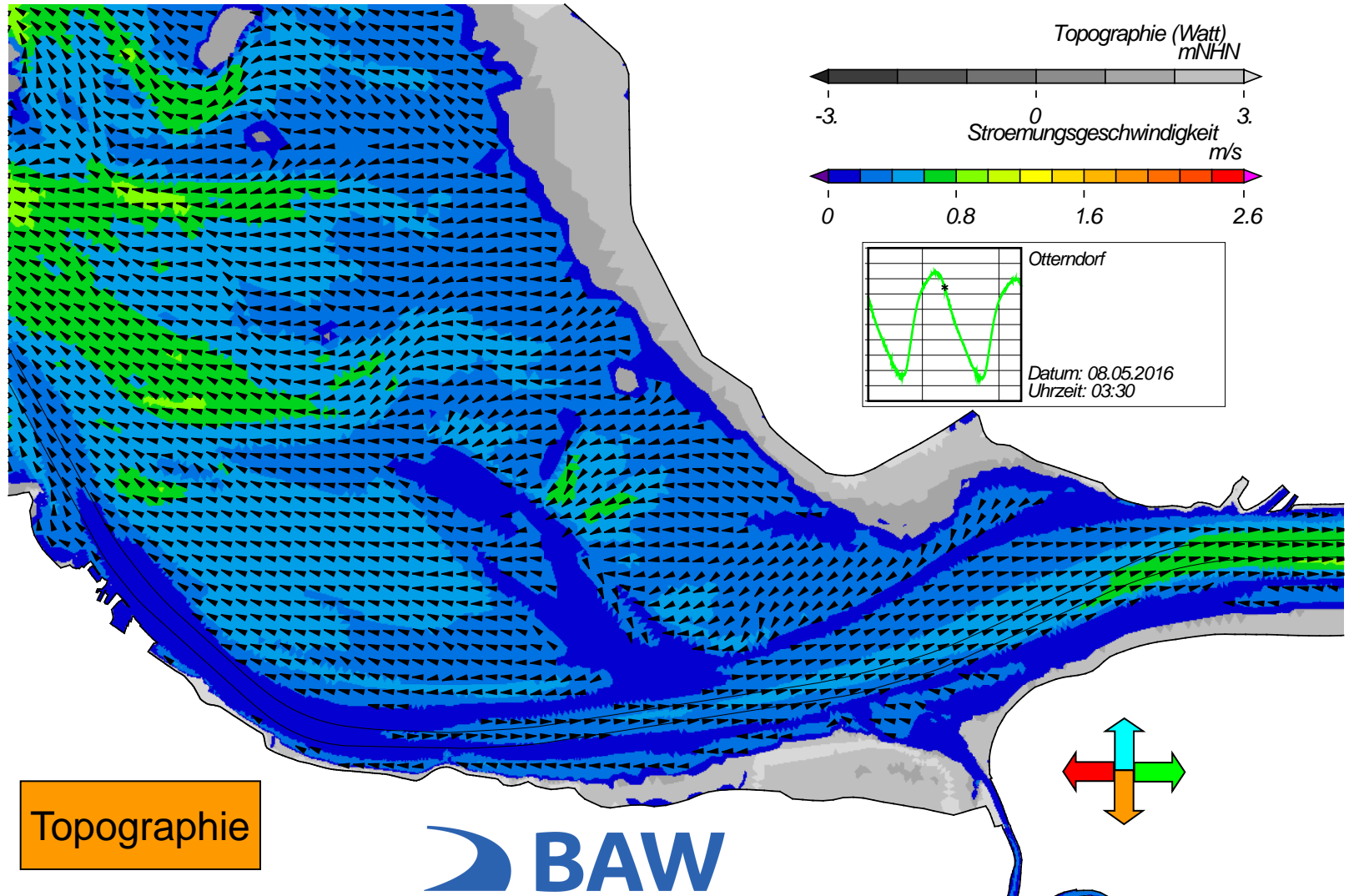


USER: BAW-AK (Referat K3) FILE: hview2d0043.cgim

Topographie

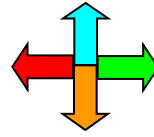


Springtide - Stroemungsgeschwindigkeit

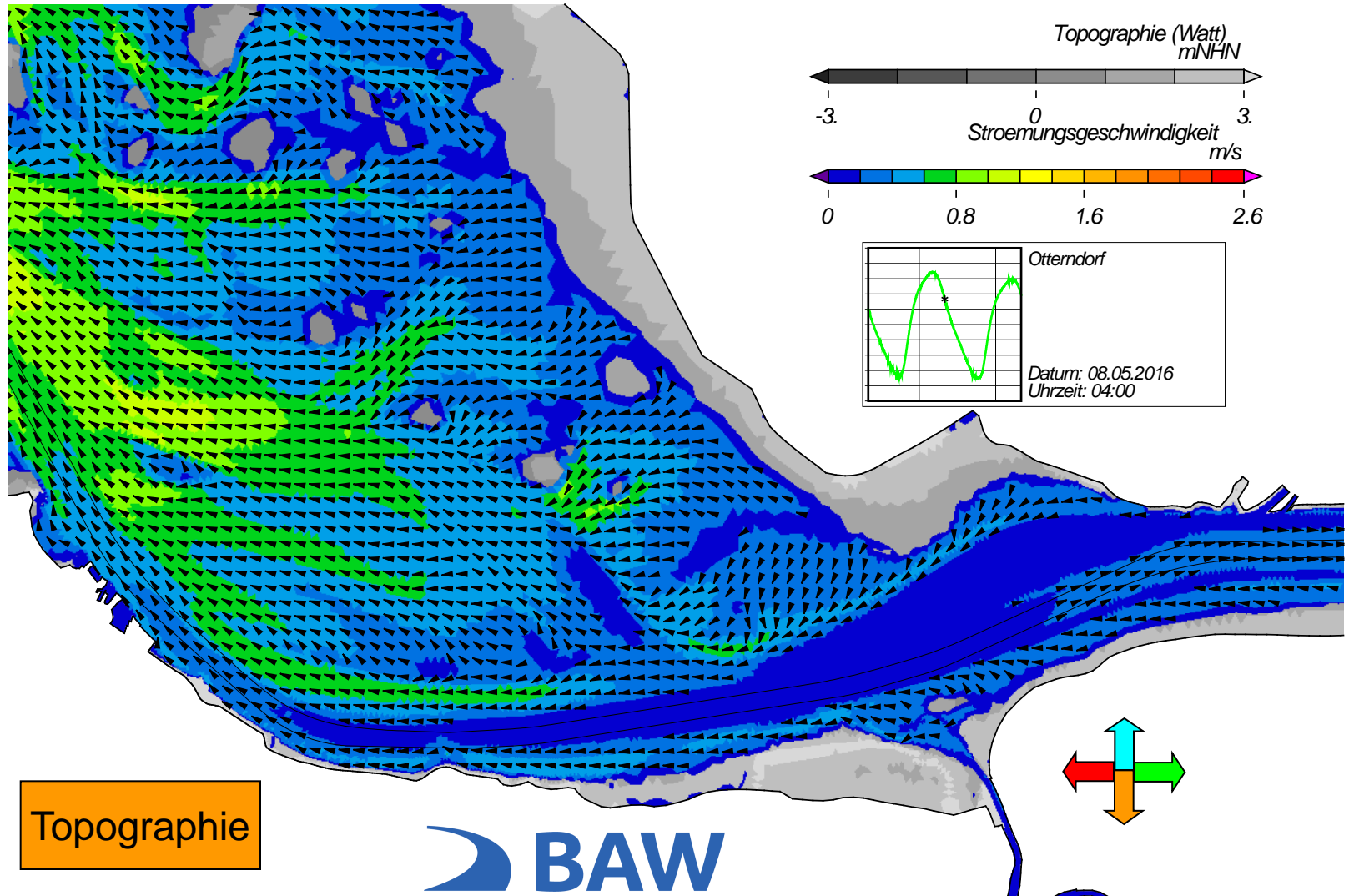


USER: BAW-AK (Referat K3) FILE: hvlew2d0044.cgm

Topographie



Springtide - Stroemungsgeschwindigkeit

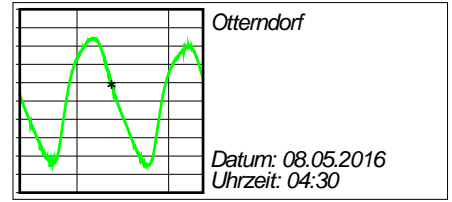
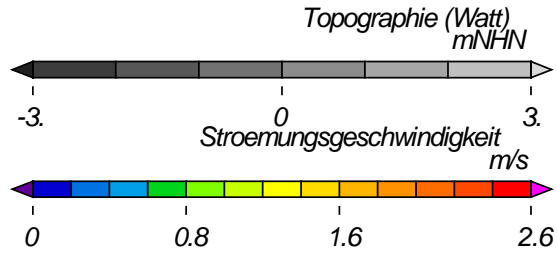
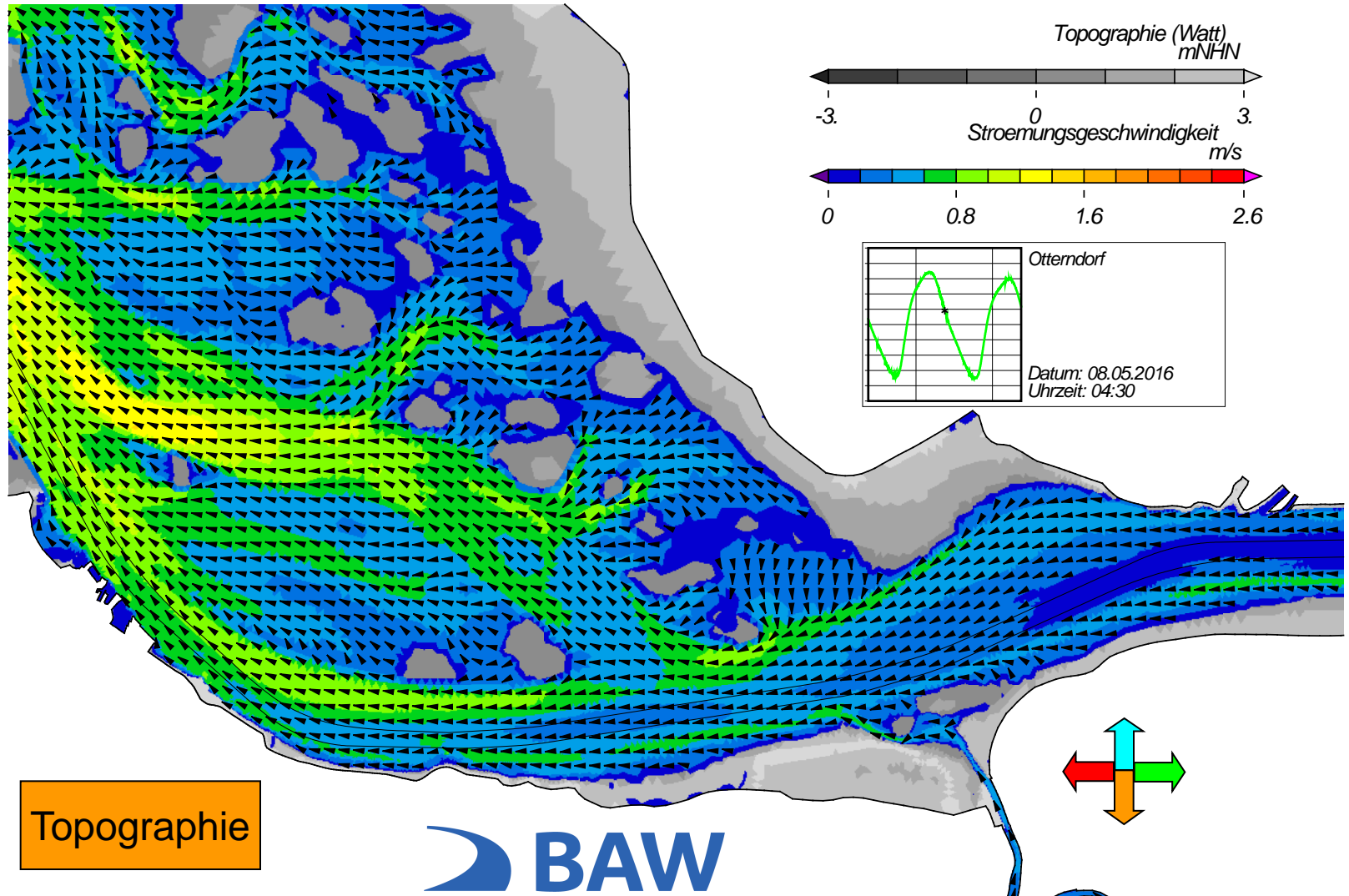


USER: BAW-AK (Referat K3) FILE: hvlew2d0045.cgm

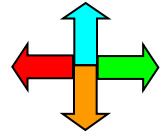
Topographie



Springtide - Stroemungsgeschwindigkeit

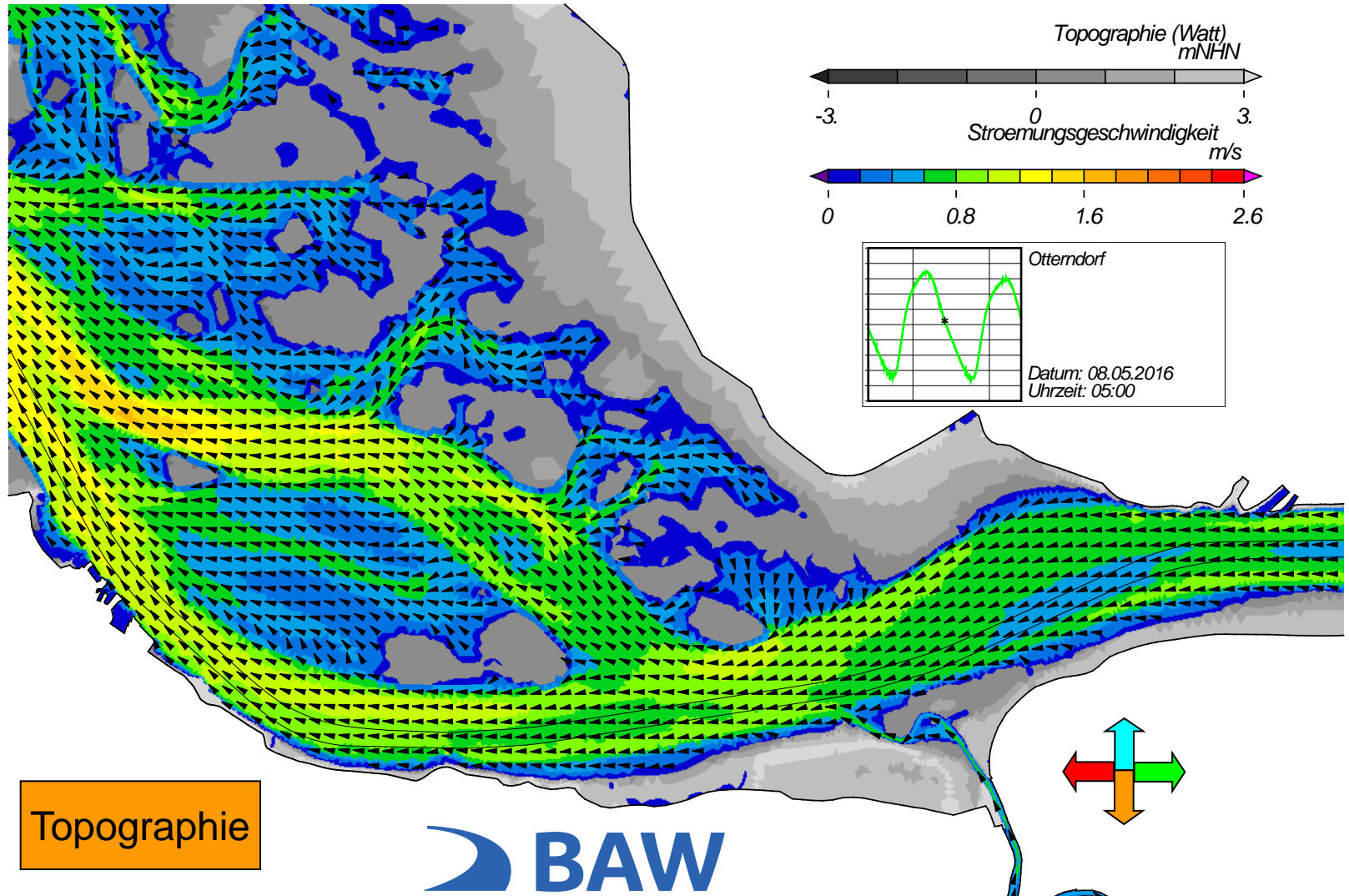


Topographie



USER: BAW-AK (Referat K3) FILE: hvlew2d0046.cgm

Springtide - Stroemungsgeschwindigkeit

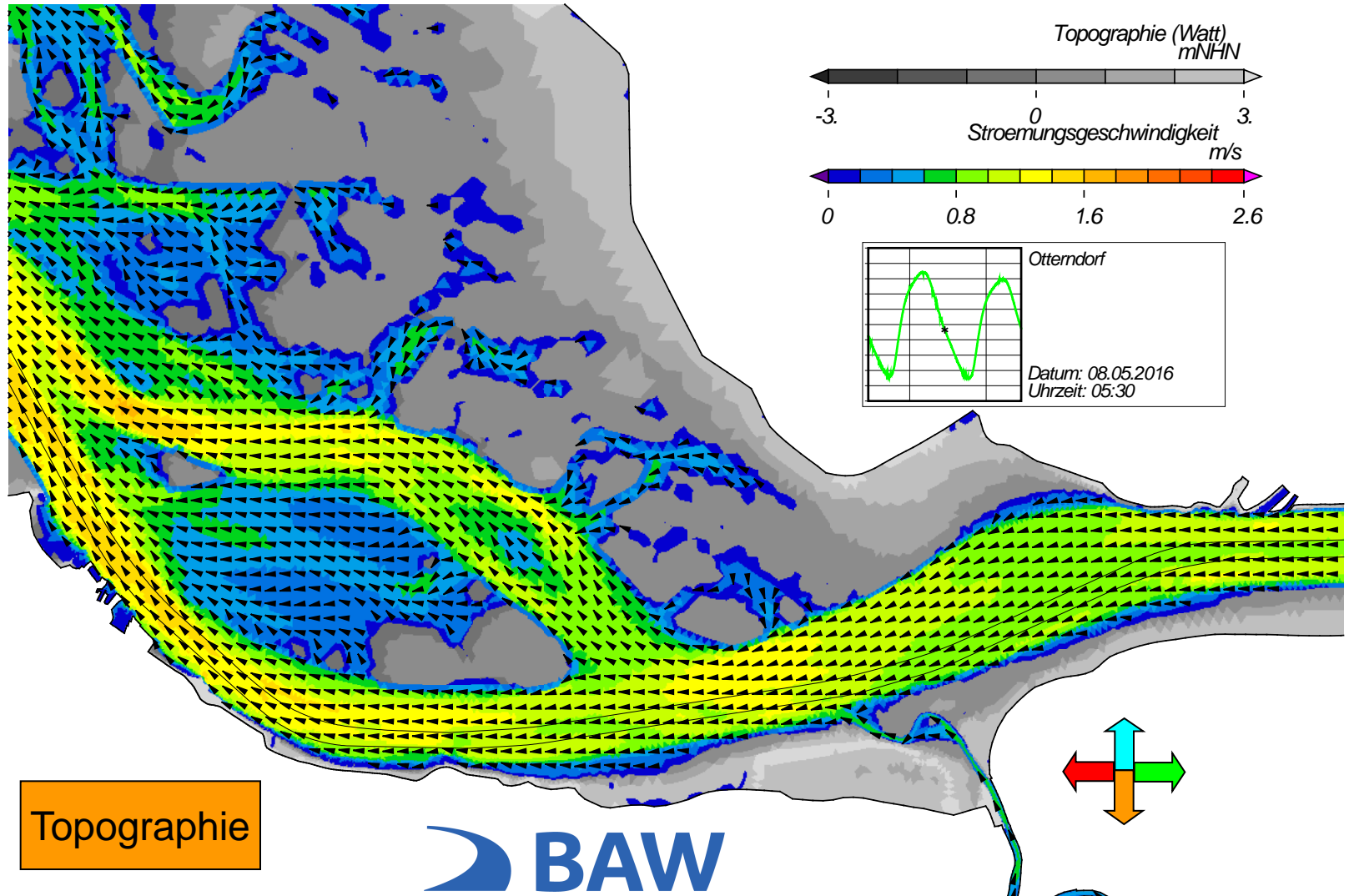


USER: BAW-AK (Referat K3) FILE: hvlew2d0047.cgm

Topographie



Springtide - Stroemungsgeschwindigkeit

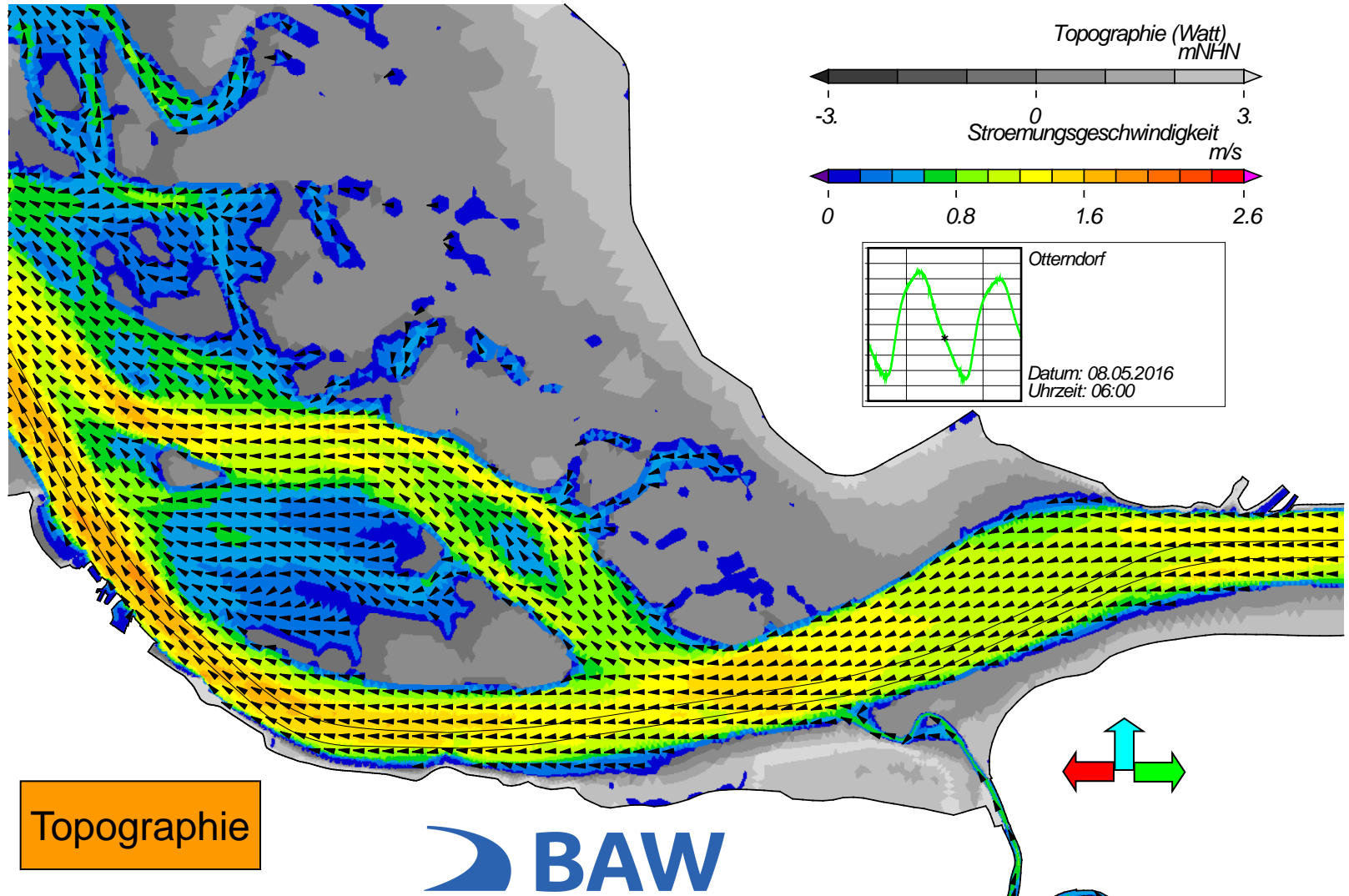


USER: BAW-AK (Referat K3) FILE: hvlew2d0048.cgm

Topographie



Springtide - Stroemungsgeschwindigkeit



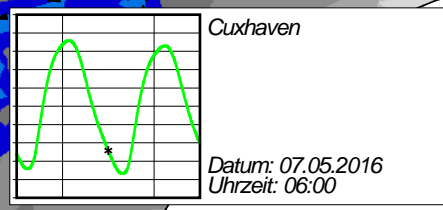
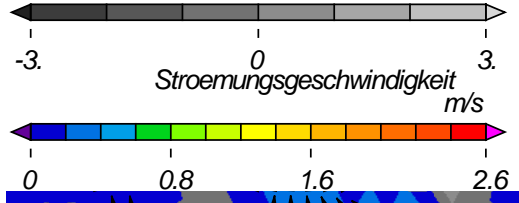
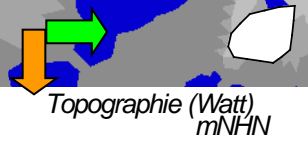
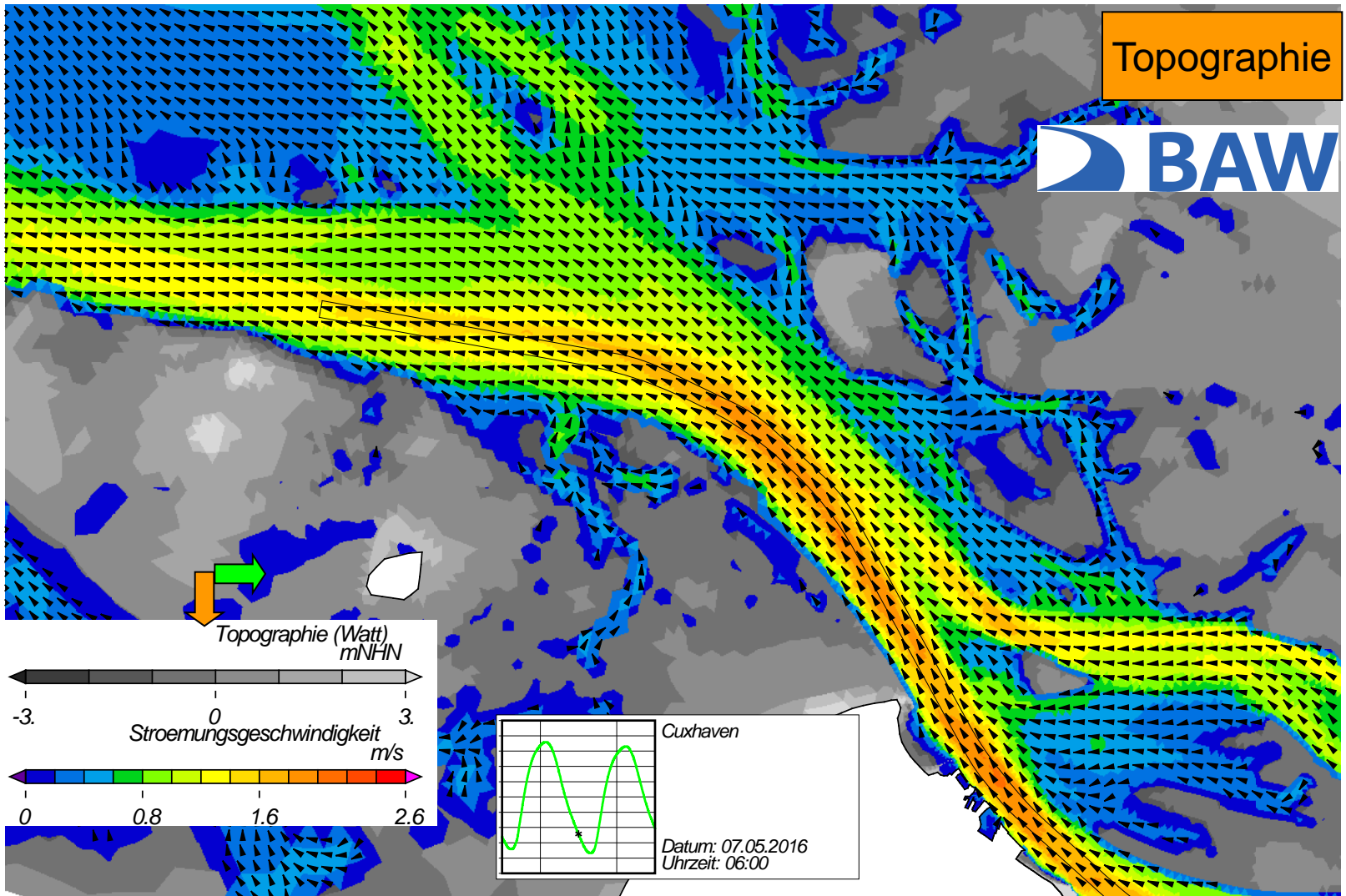
USER: BAW-AK (Referat K3) FILE: hview2d001.cgm

Topographie



Springtide - Stroemungsgeschwindigkeit

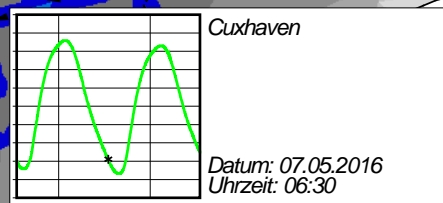
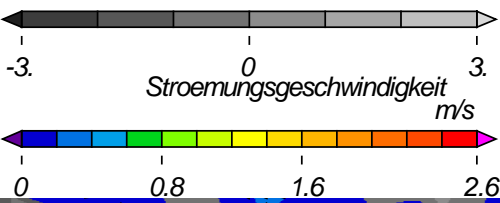
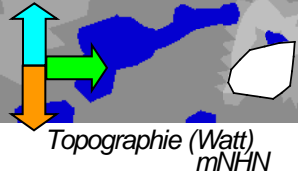
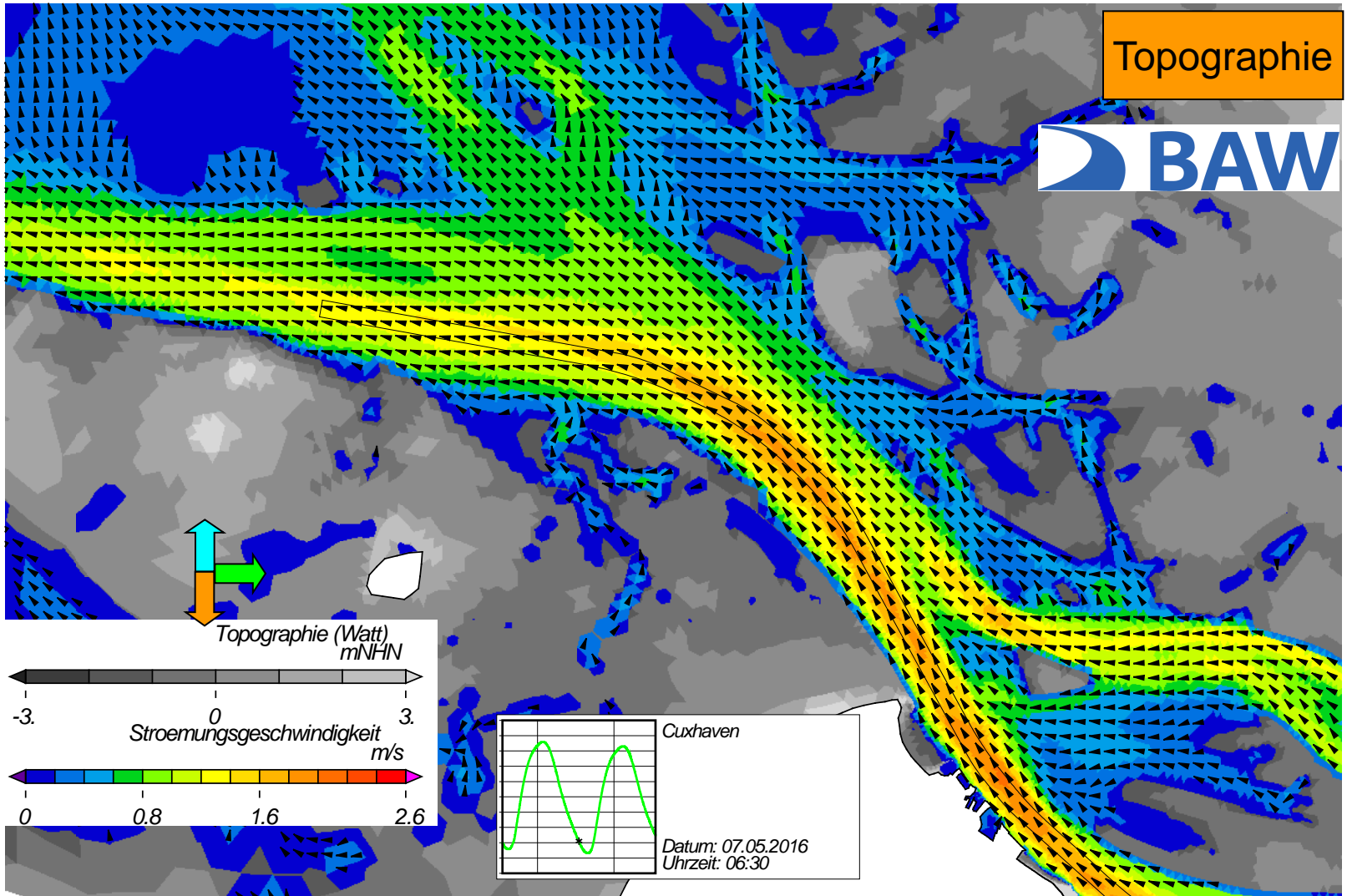
Topographie



USER: BAW-AK (Referat K3) FILE: hvlew2d0001.cgm

Springtide - Stroemungsgeschwindigkeit

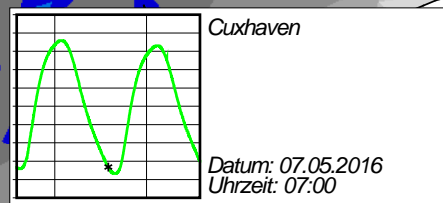
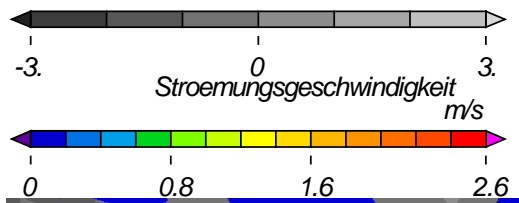
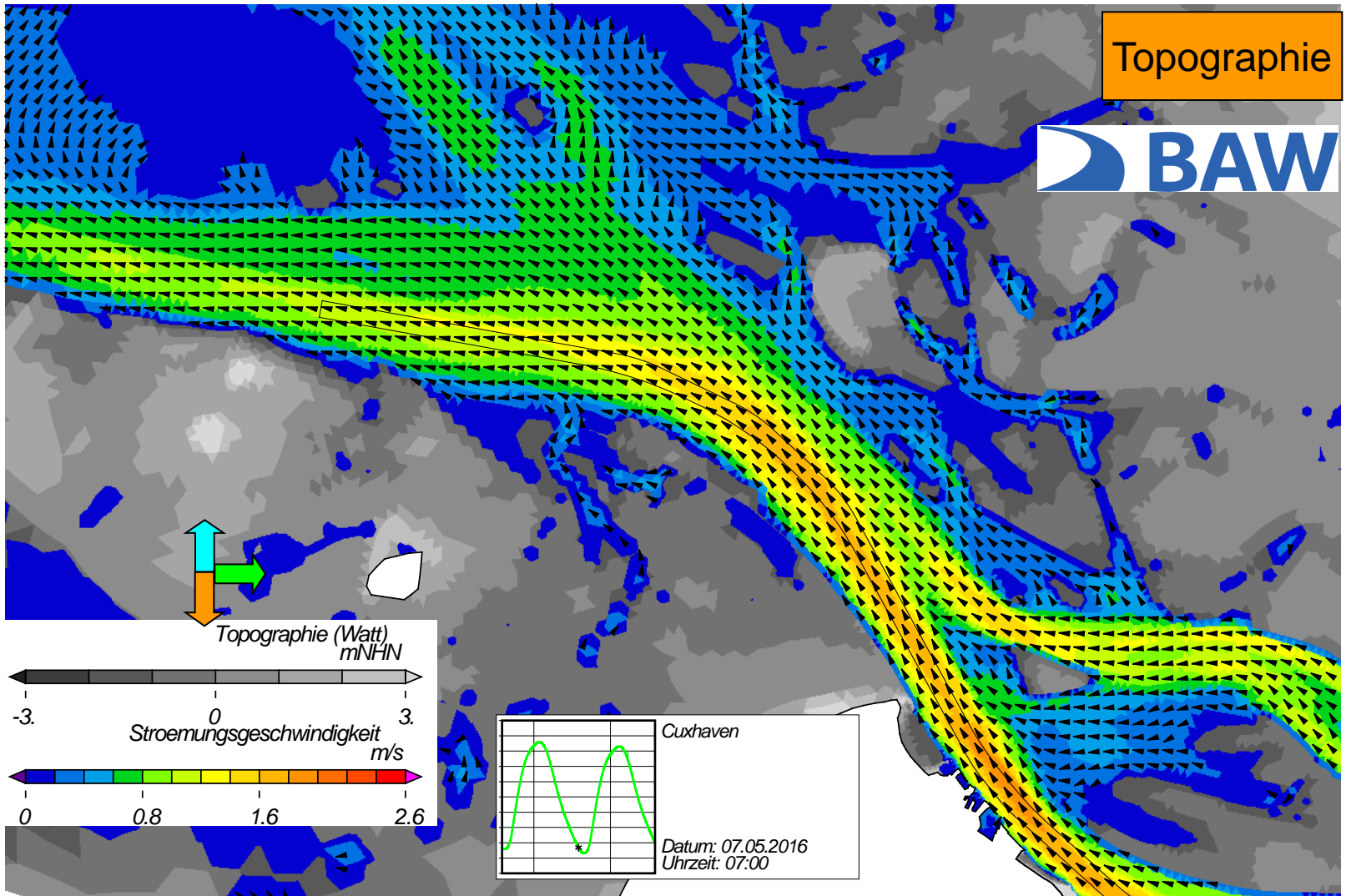
Topographie



USER: BAW-AK (Referat K3) FILE: hvlew2d0002.cgm

Springtide - Stroemungsgeschwindigkeit

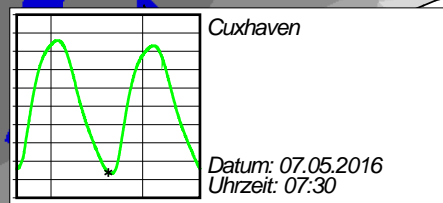
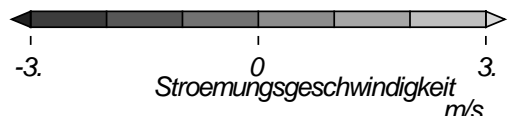
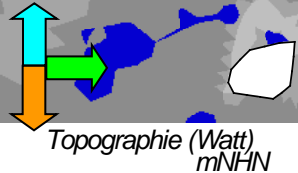
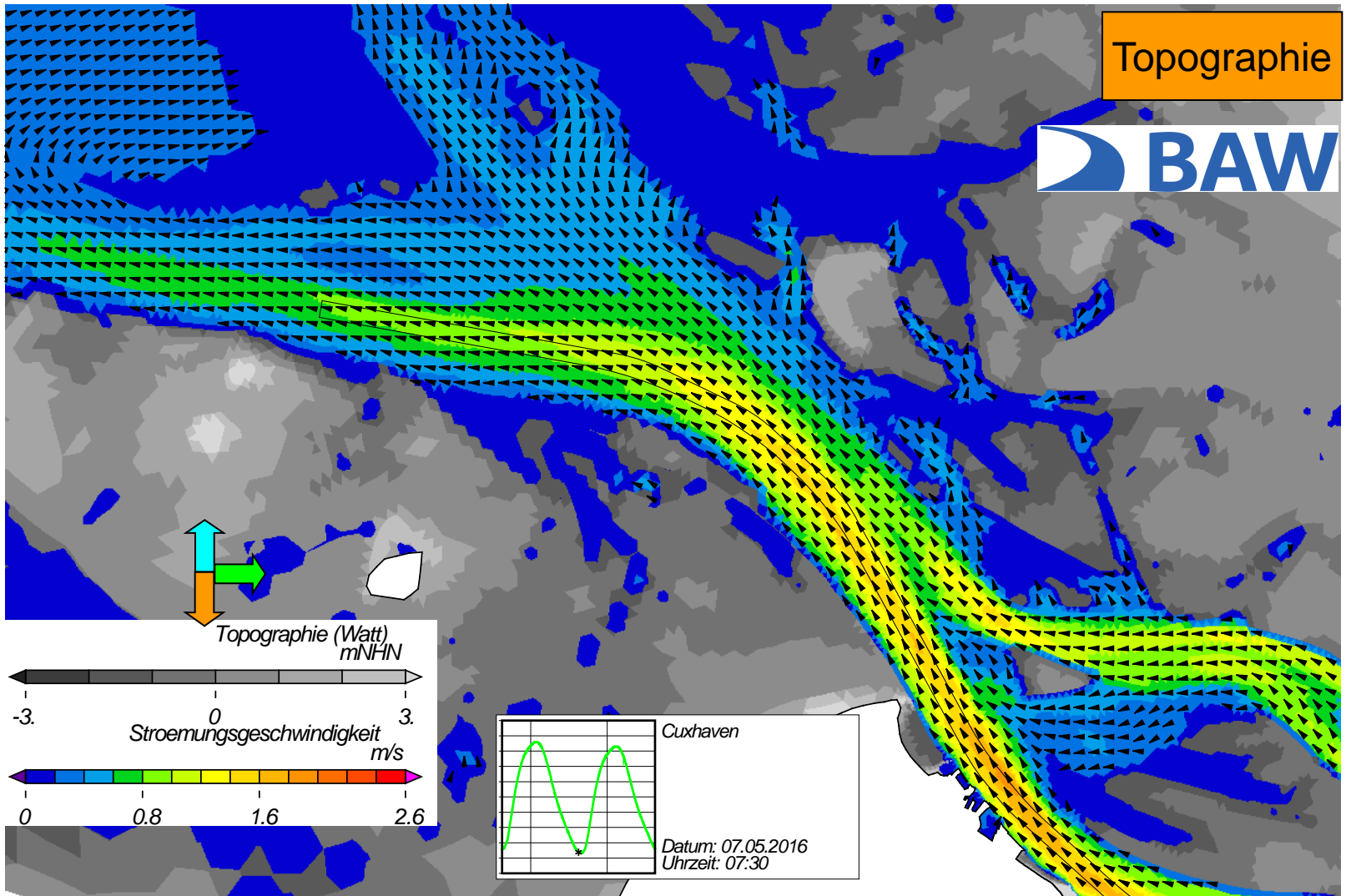
Topographie



USER: BAW-AK (Referat K3) FILE: hvlew2d0003.cgm

Springtide - Stroemungsgeschwindigkeit

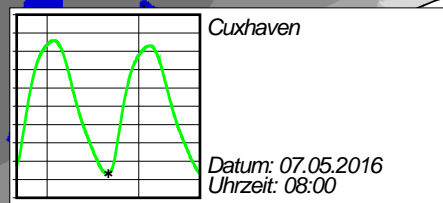
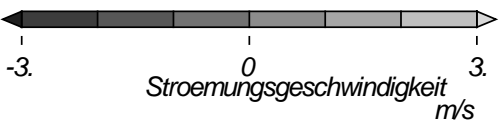
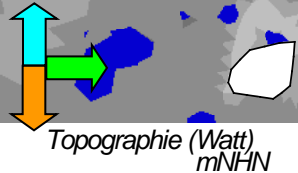
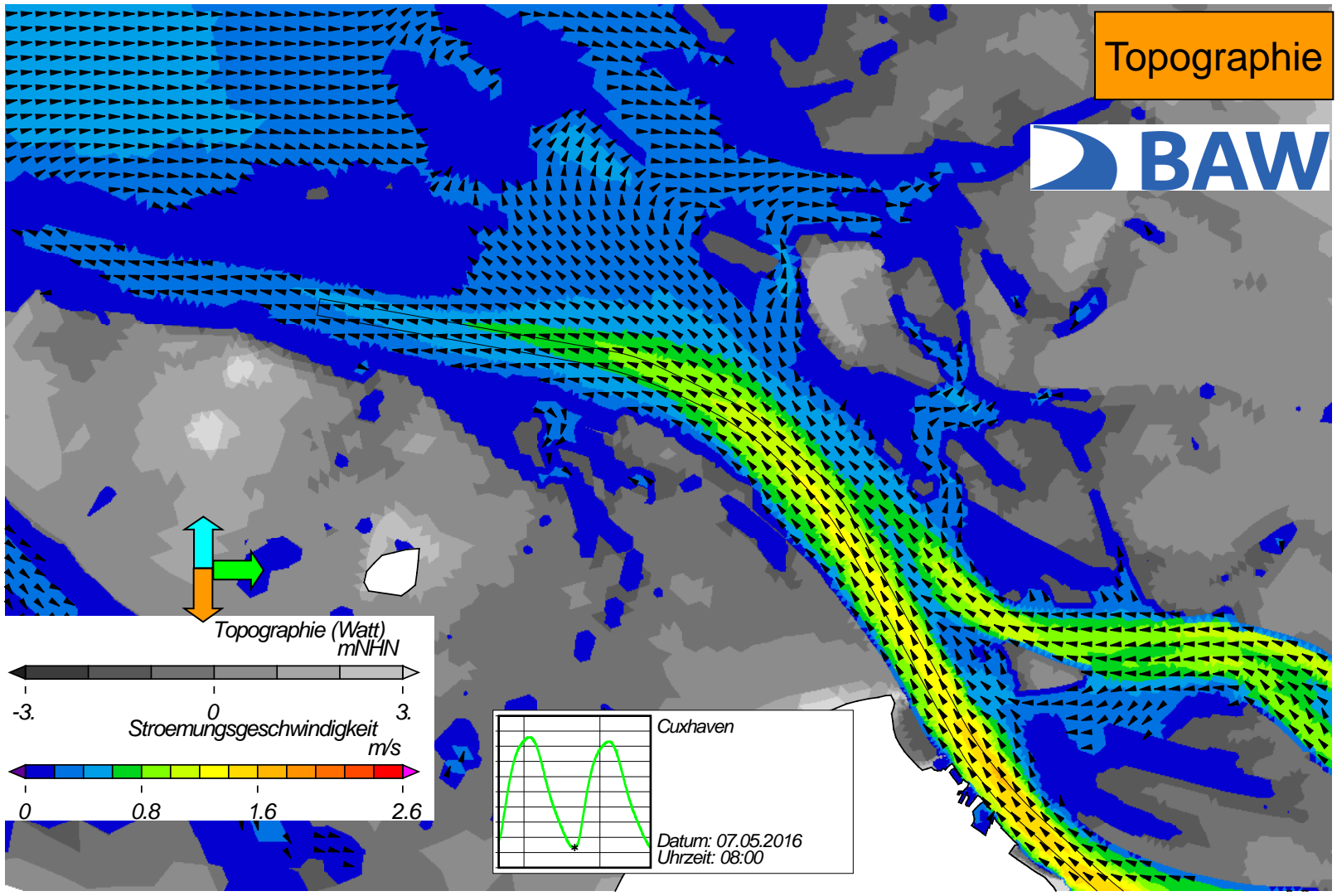
Topographie



USER: BAW-AK (Referat K3) FILE: hvview2d0004.cgm

Springtide - Stroemungsgeschwindigkeit

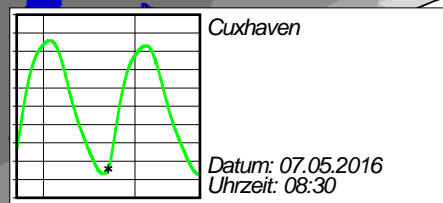
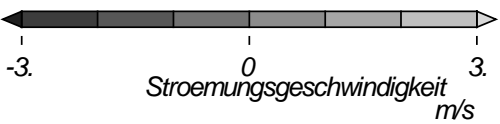
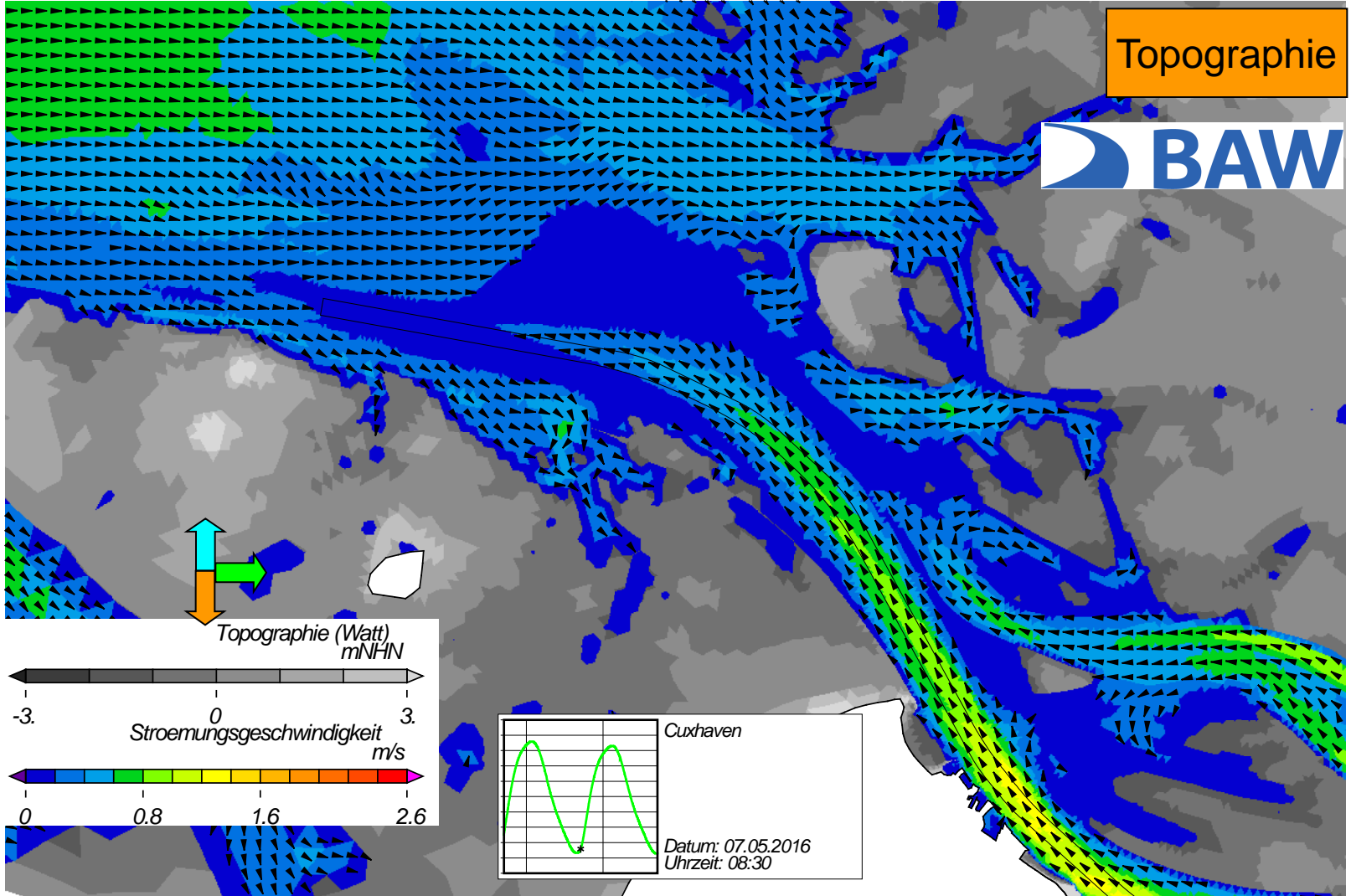
Topographie



USER: BAW-AK (Referat K3) FILE: hvlew2d0005.cgm

Springtide - Stroemungsgeschwindigkeit

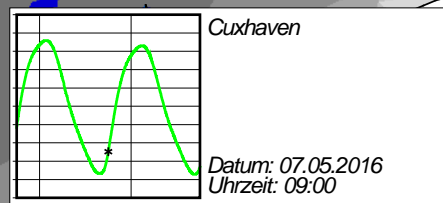
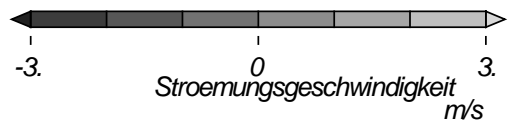
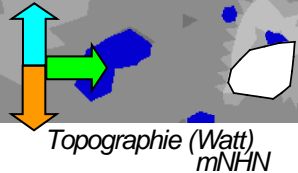
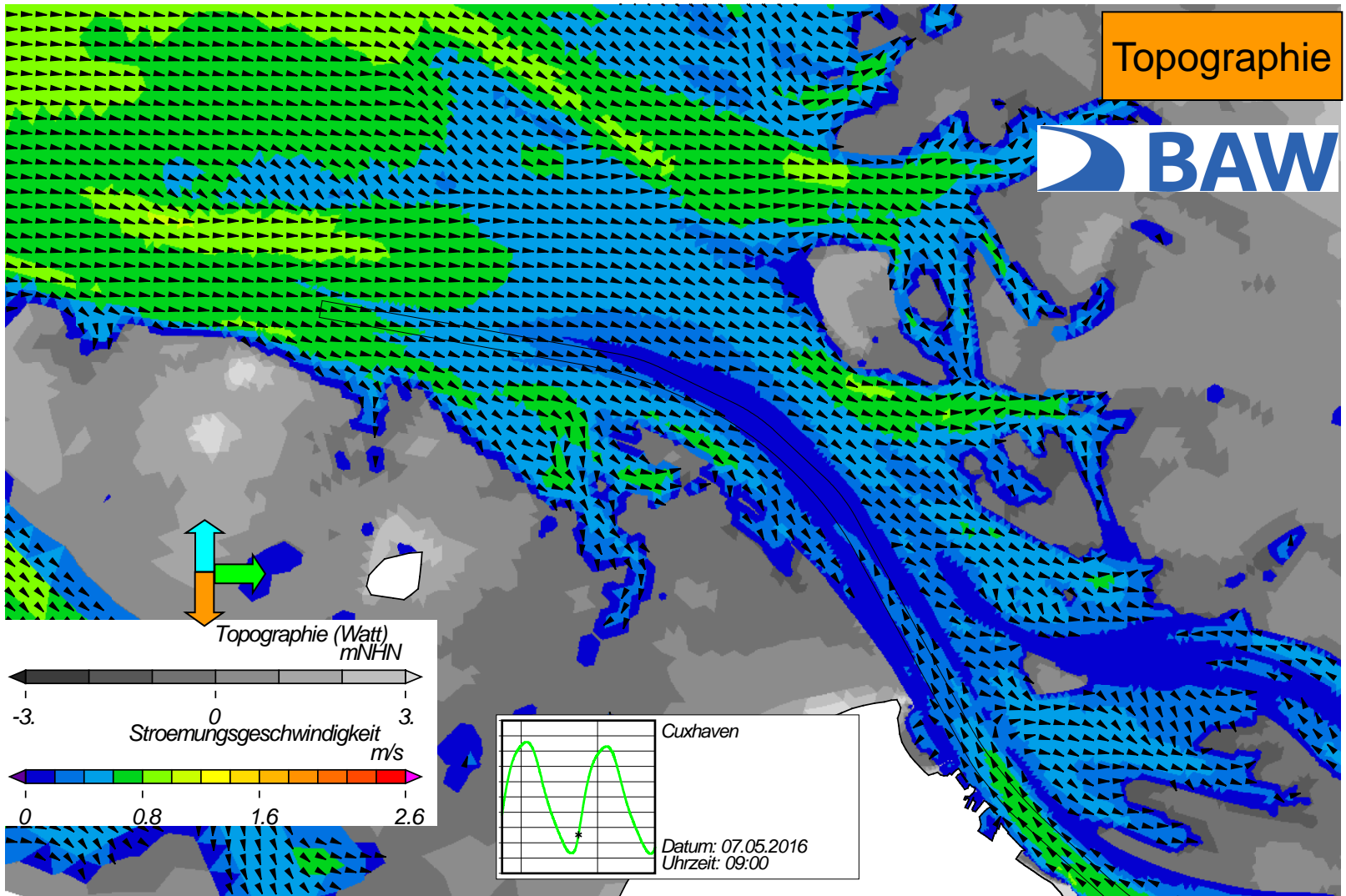
Topographie



USER: BAW-AK (Referat K3) FILE: hvlew2d0006.cgm

Springtide - Stroemungsgeschwindigkeit

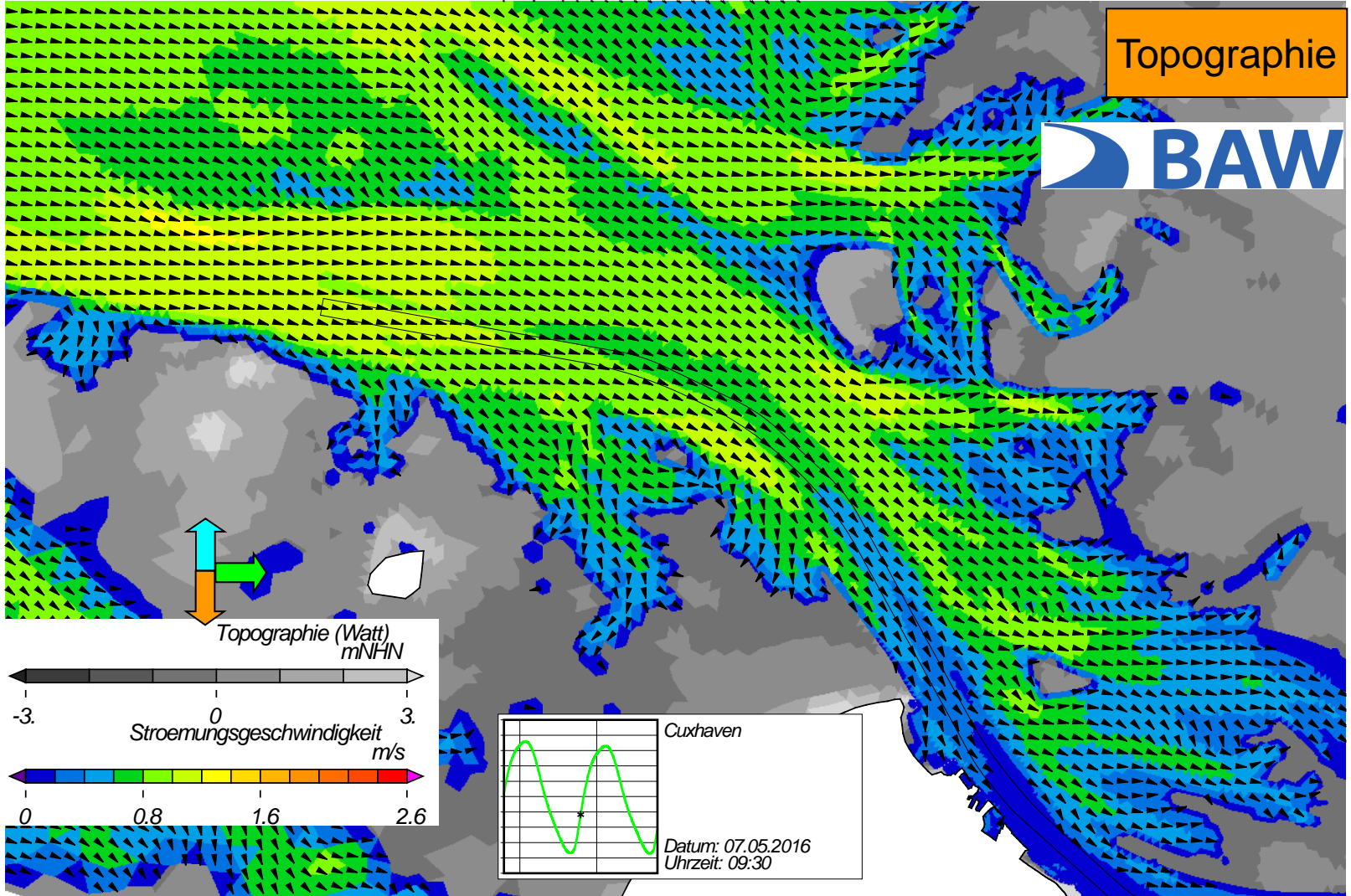
Topographie



USER: BAW-AK (Referat K3) FILE: hview2d007.cgm

Springtide - Stroemungsgeschwindigkeit

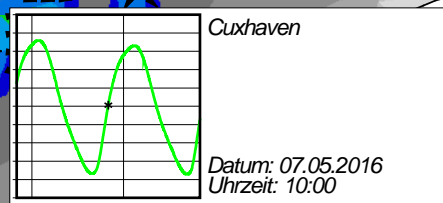
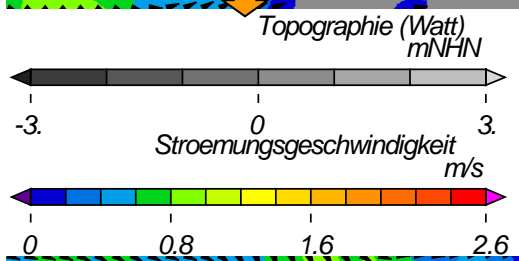
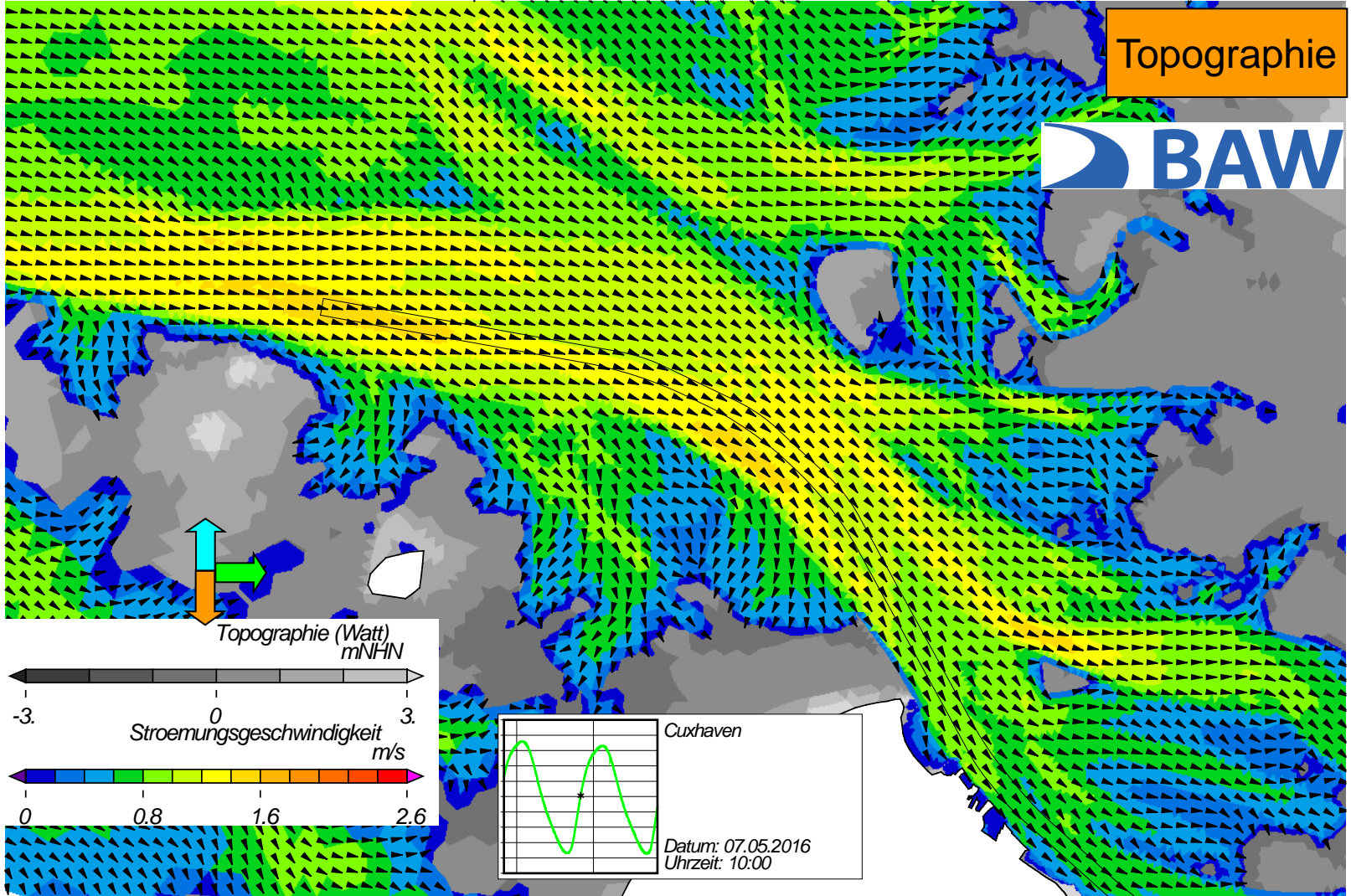
Topographie



USER: BAW-AK (Referat K3) FILE: hvlew2d0008.cgm

Springtide - Stroemungsgeschwindigkeit

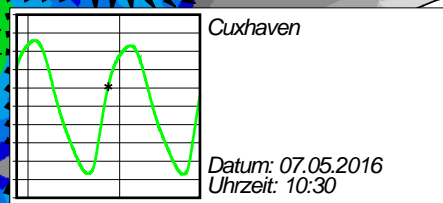
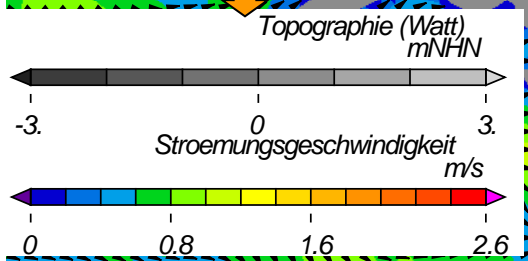
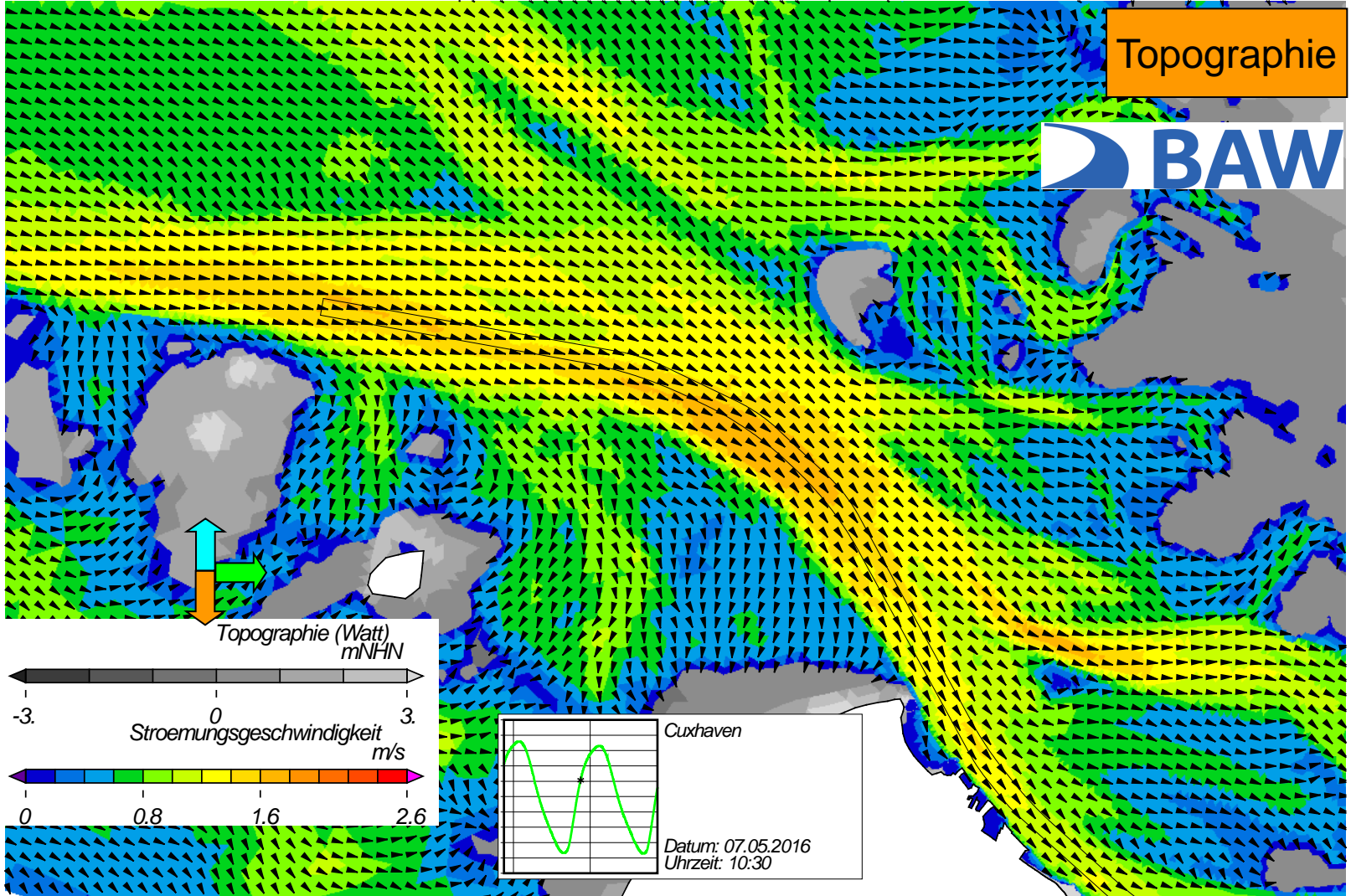
Topographie



USER: BAW-AK (Referat K3) FILE: hvlew2d0009.cgm

Springtide - Stroemungsgeschwindigkeit

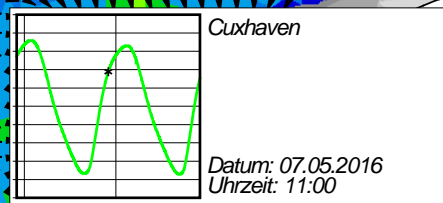
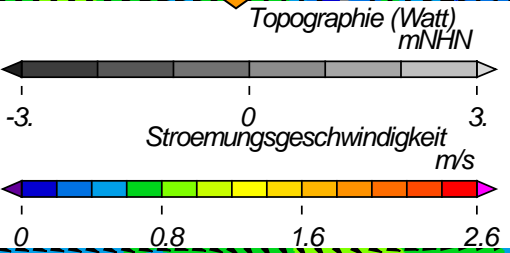
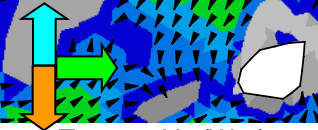
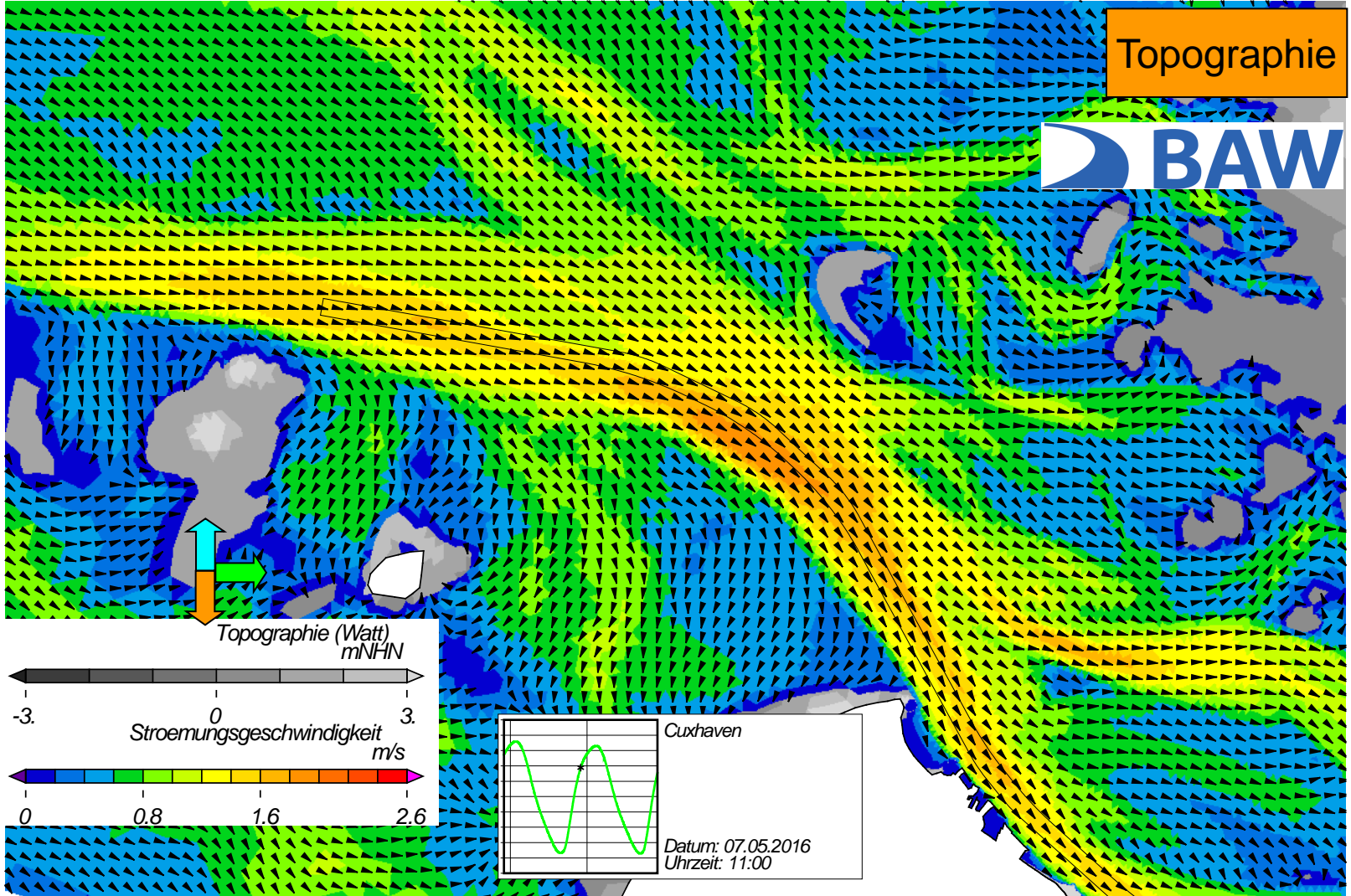
Topographie



USER: BAW-AK (Referat K3) FILE: hvlew2d00T0.cgm

Springtide - Stroemungsgeschwindigkeit

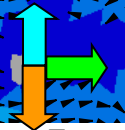
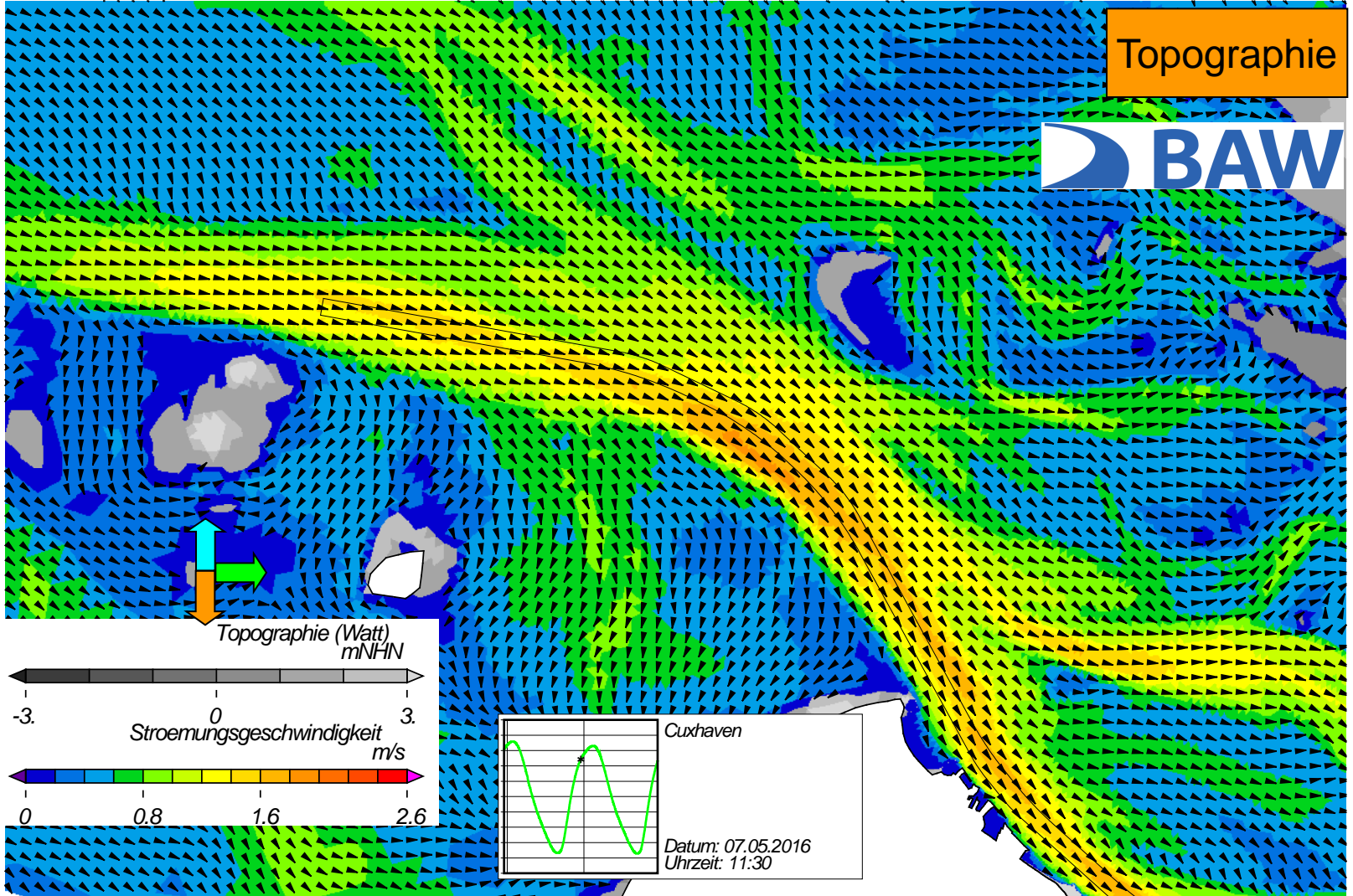
Topographie



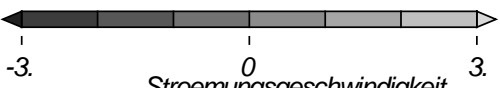
USER: BAW-AK (Referat K3) FILE: hvlew2d001.t.cgm

Springtide - Stroemungsgeschwindigkeit

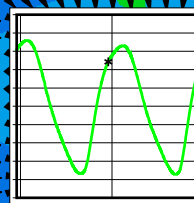
Topographie



Topographie (Watt)
mNHN



Stroemungsgeschwindigkeit
m/s



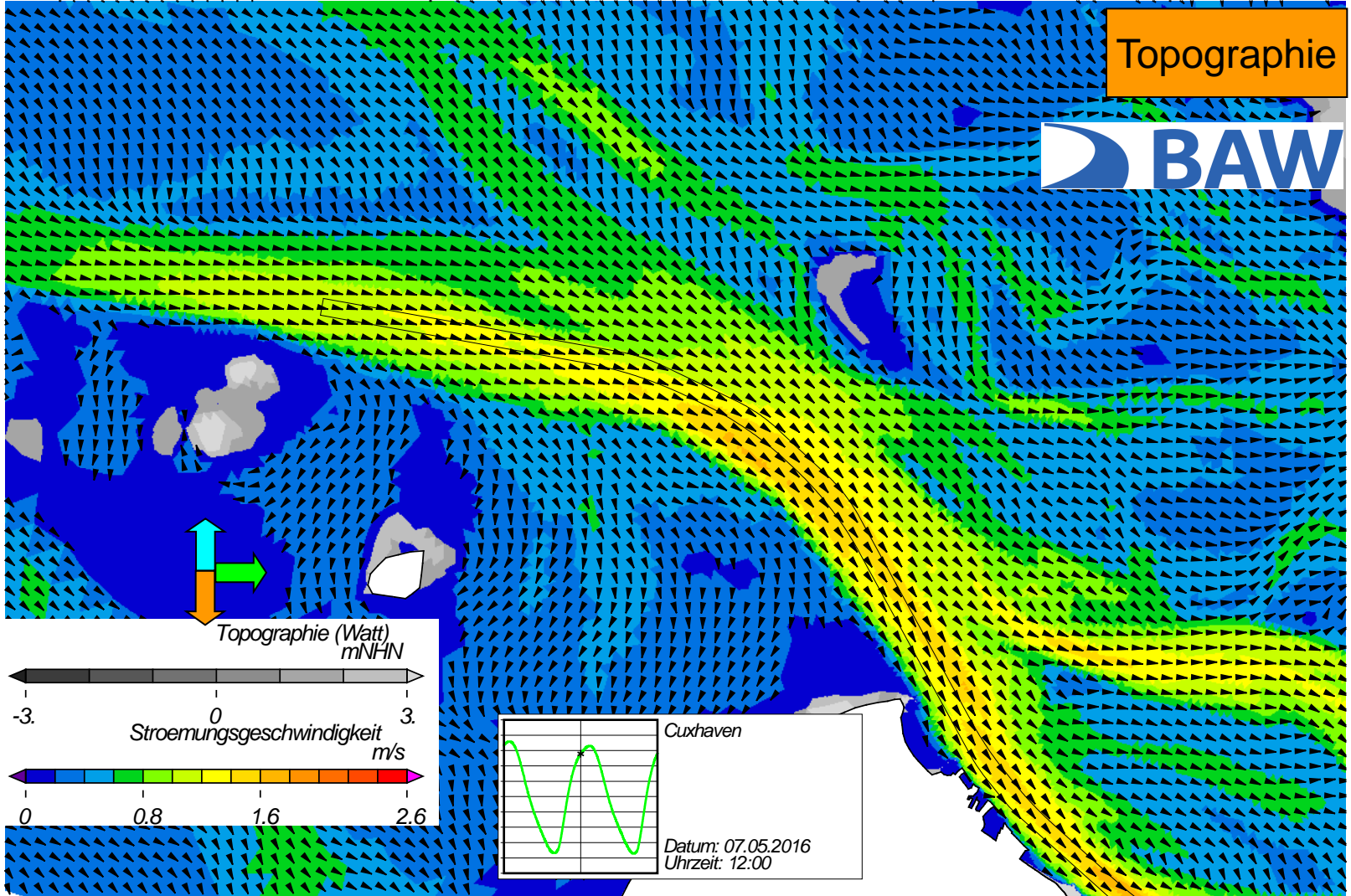
Cuxhaven

Datum: 07.05.2016
Uhrzeit: 11:30

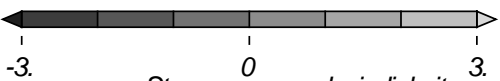
USER: BAW-AK (Referat K3) FILE: hvlew2d0012.cgm

Springtide - Stroemungsgeschwindigkeit

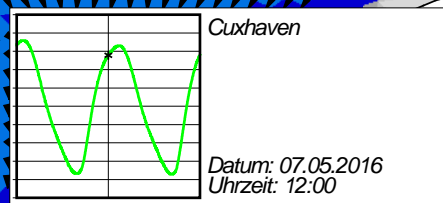
Topographie



Topographie (Watt)
mNHN



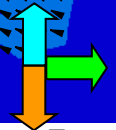
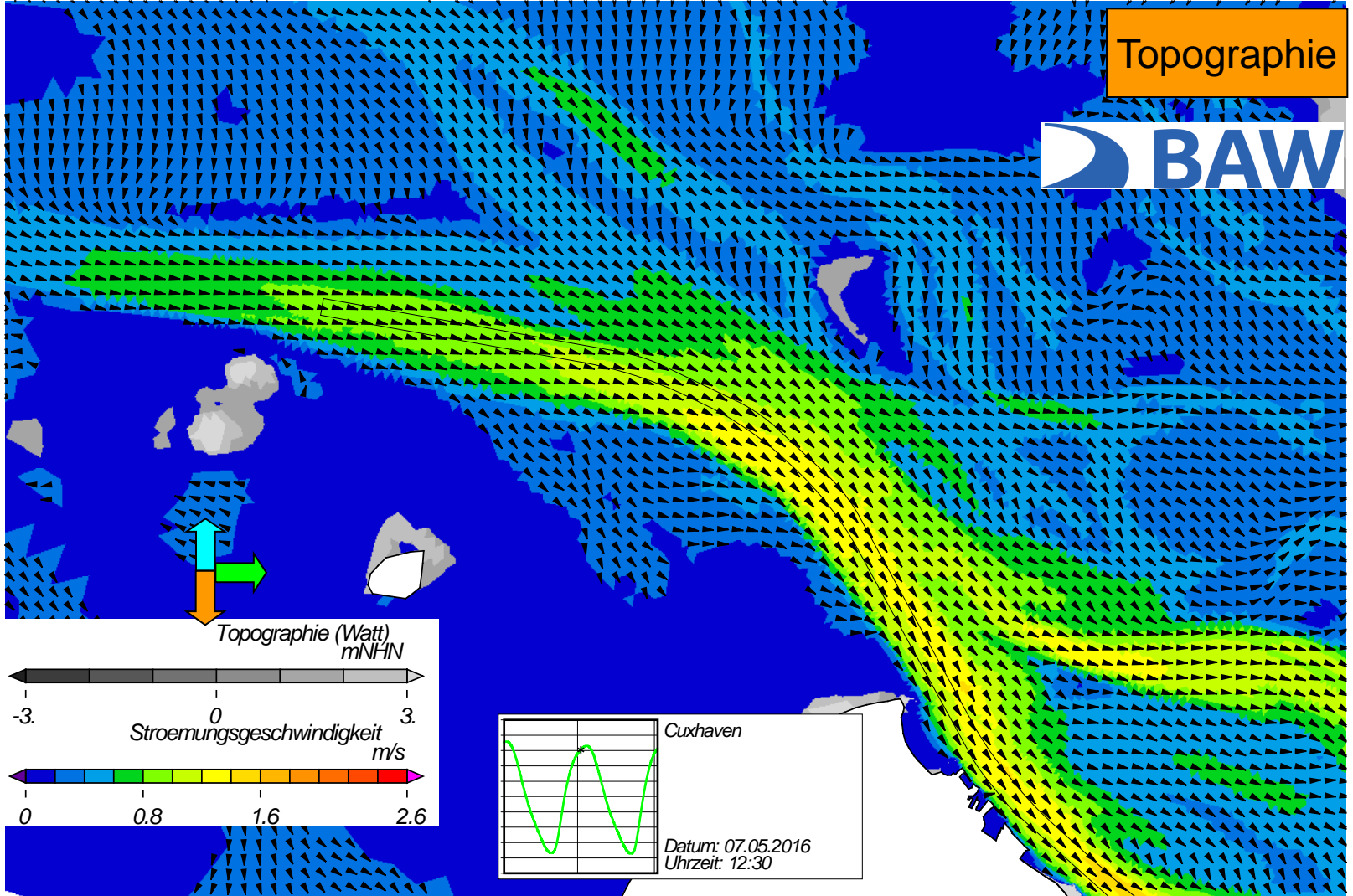
Stroemungsgeschwindigkeit
m/s



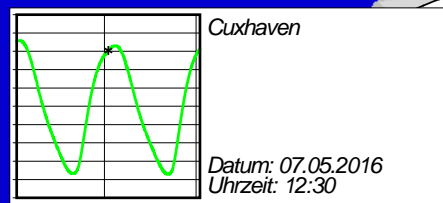
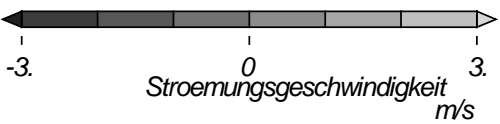
USER: BAW-AK (Referat K3) FILE: hvlew2d00T3.cgm

Springtide - Stroemungsgeschwindigkeit

Topographie



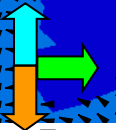
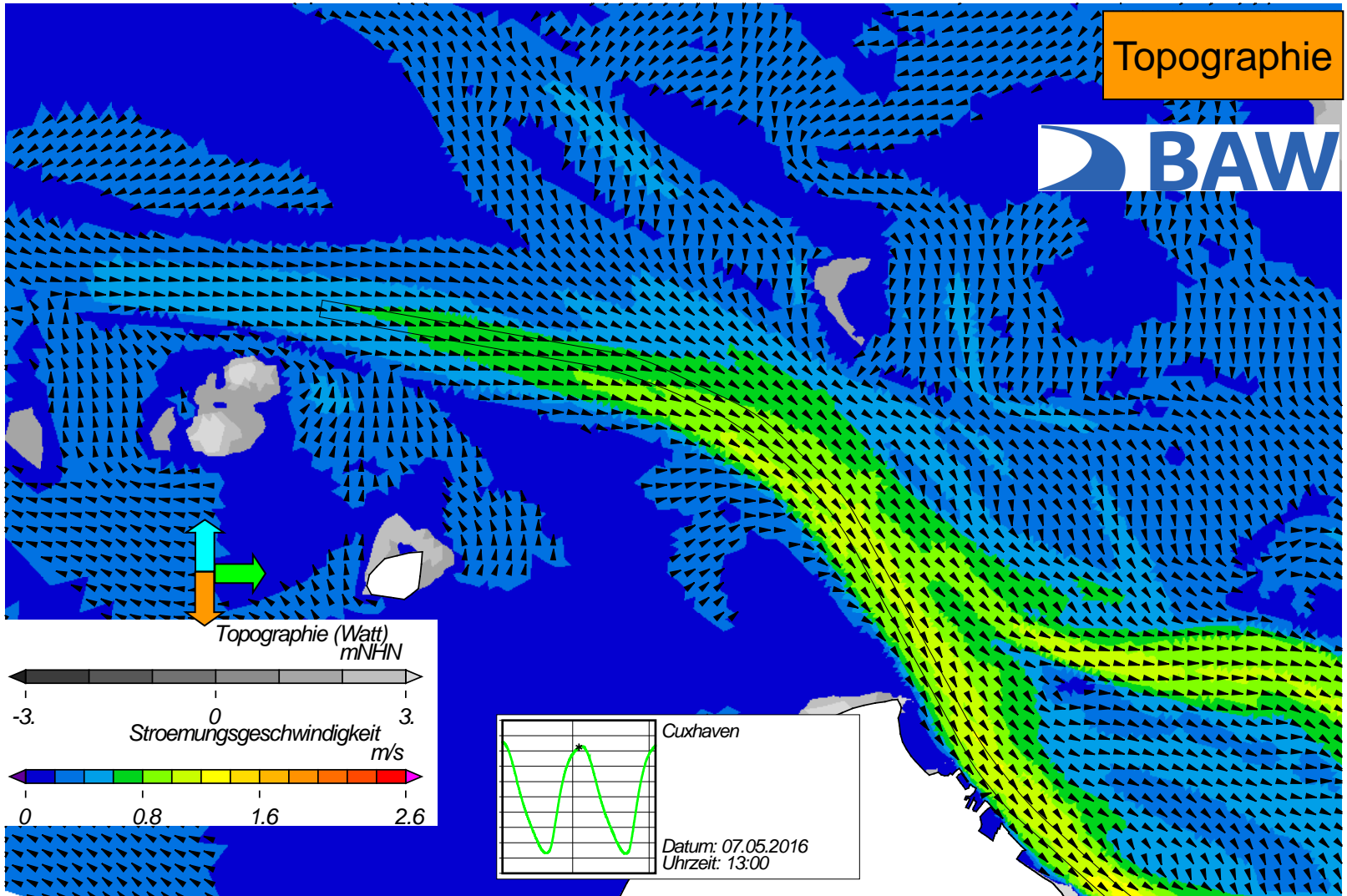
Topographie (Watt)
mNHN



USER: BAW-AK (Referat K3) FILE: hvlew2d0014.cgm

Springtide - Stroemungsgeschwindigkeit

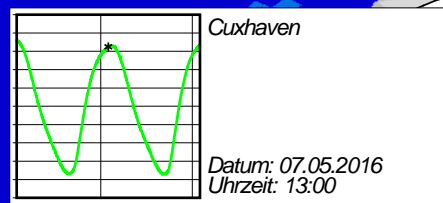
Topographie



Topographie (Watt)
mNHN



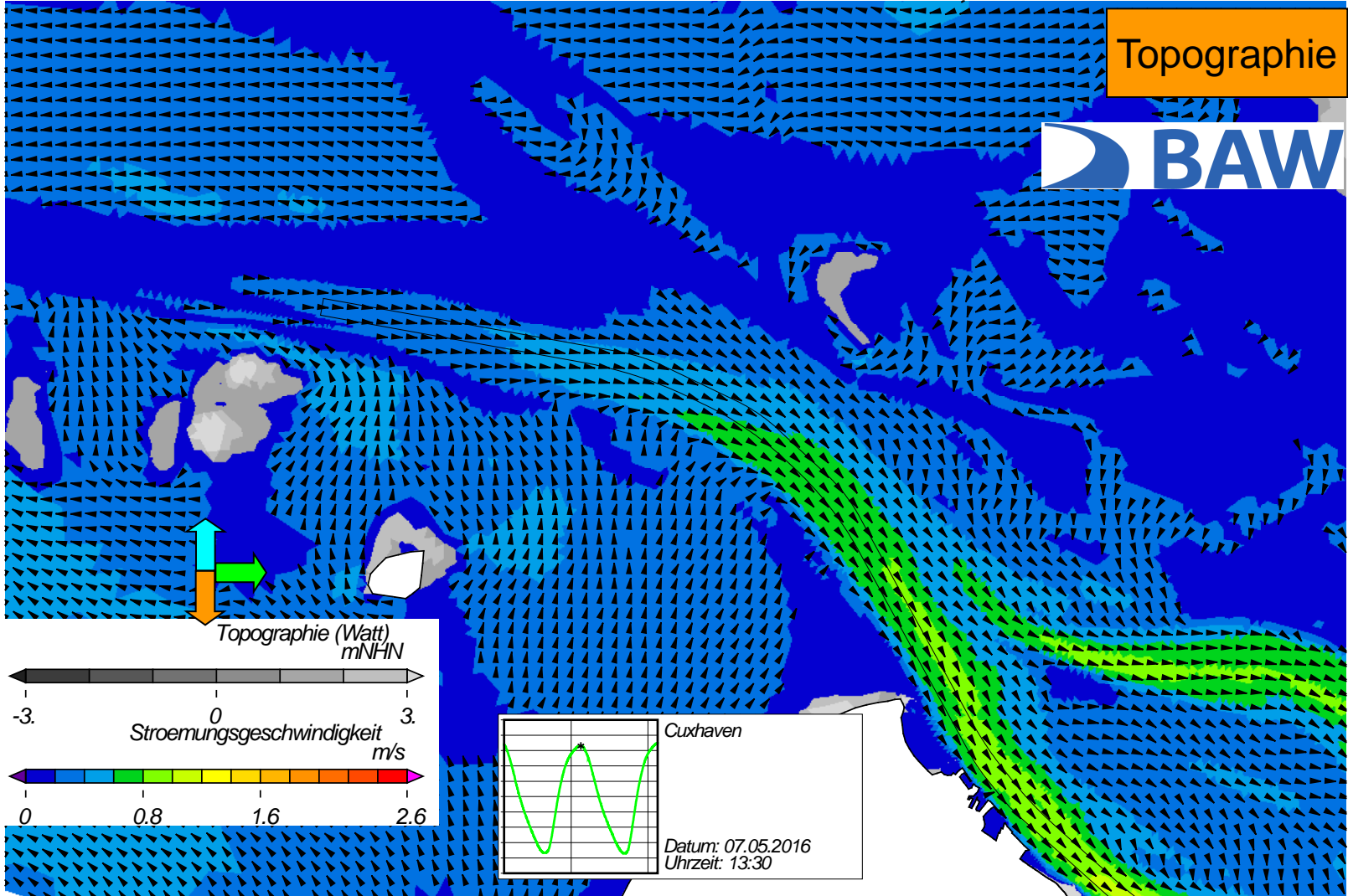
Stroemungsgeschwindigkeit
m/s



USER: BAW-AK (Referat K3) FILE: hview2d0015.cgm

Springtide - Stroemungsgeschwindigkeit

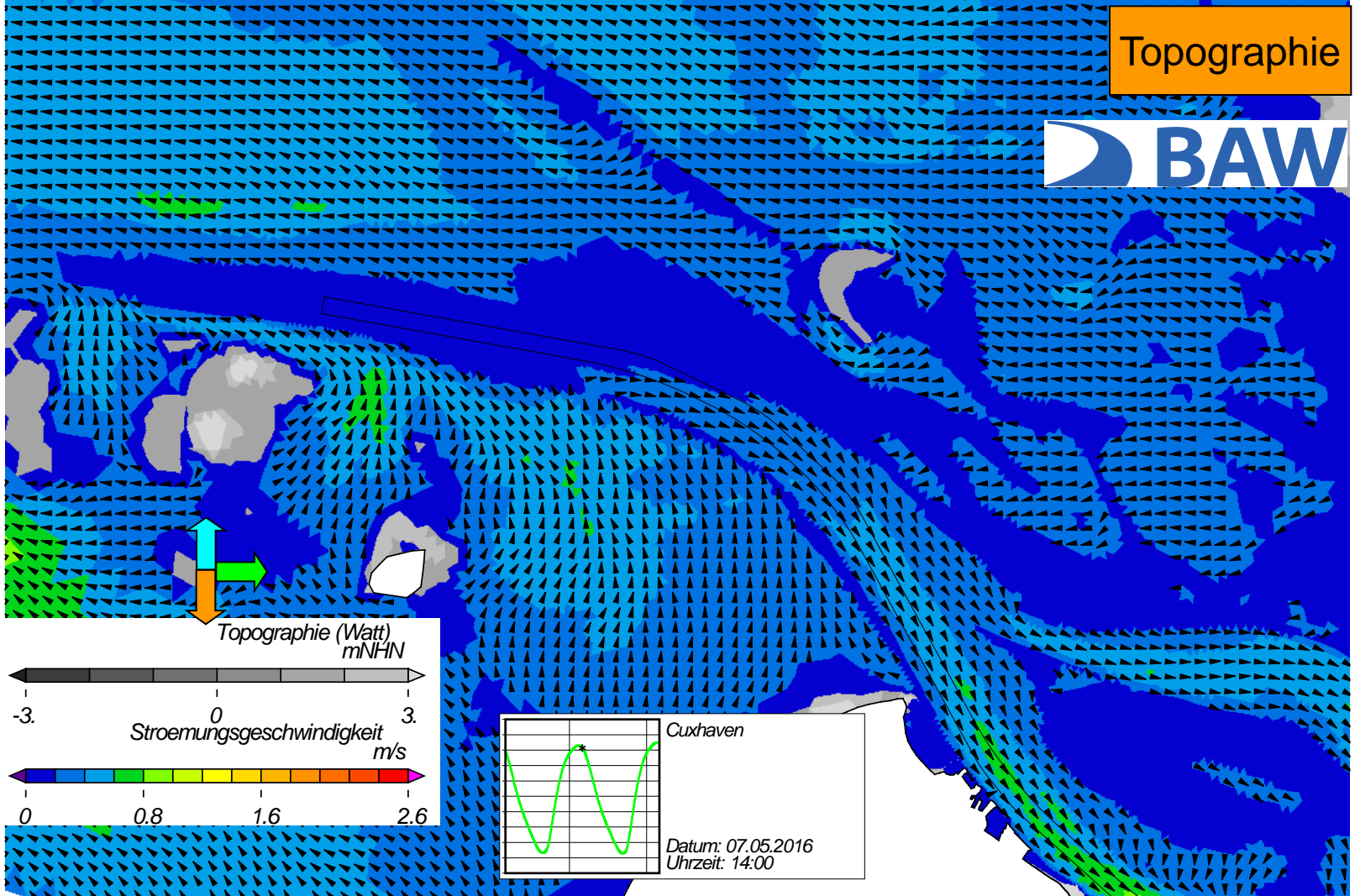
Topographie



USER: BAW-AK (Referat K3) FILE: hvlew2d0076.cgm

Springtide - Stroemungsgeschwindigkeit

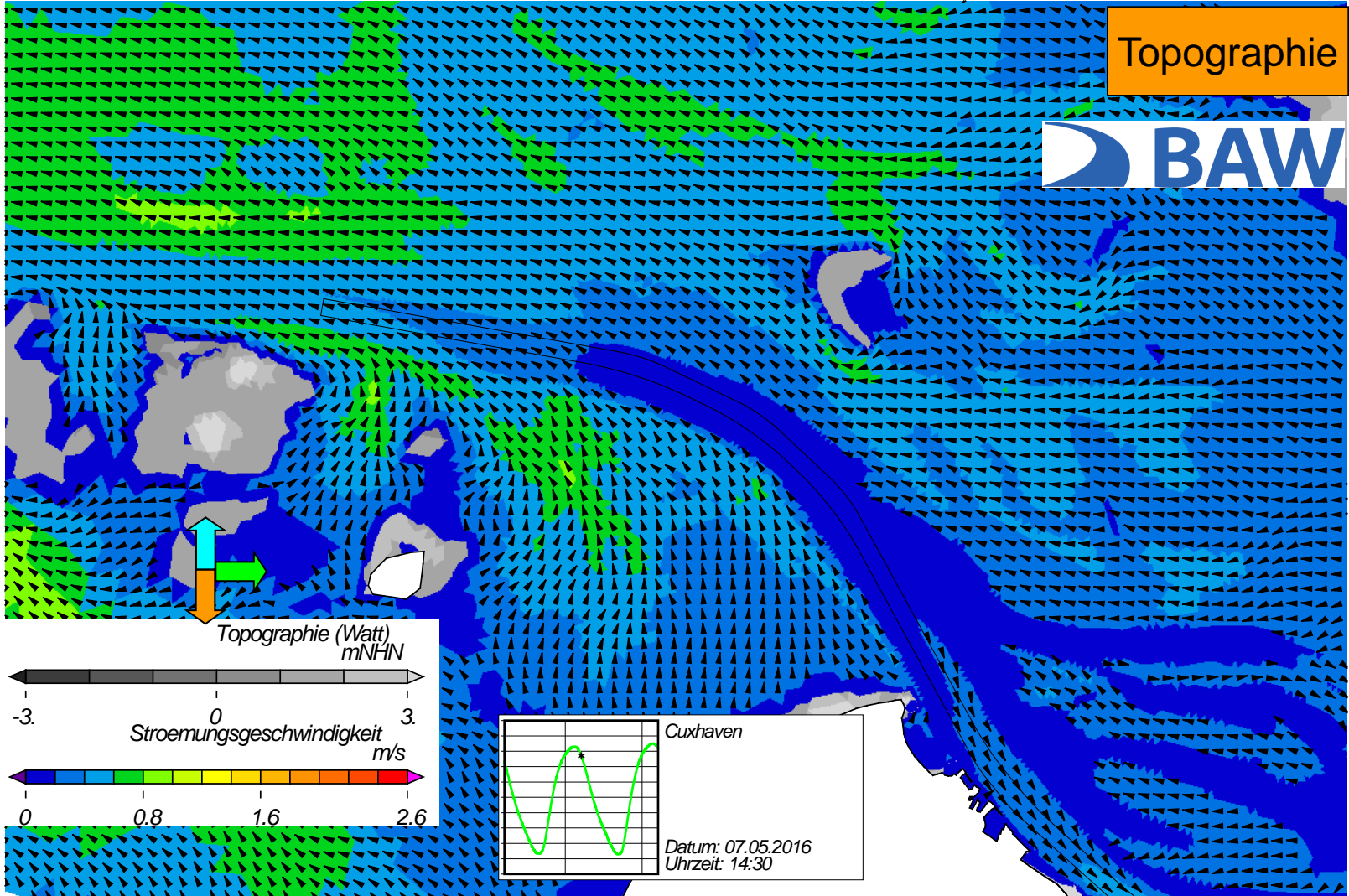
Topographie



USER: BAW-AK (Referat K3) FILE: hview2d0017.cgm

Springtide - Stroemungsgeschwindigkeit

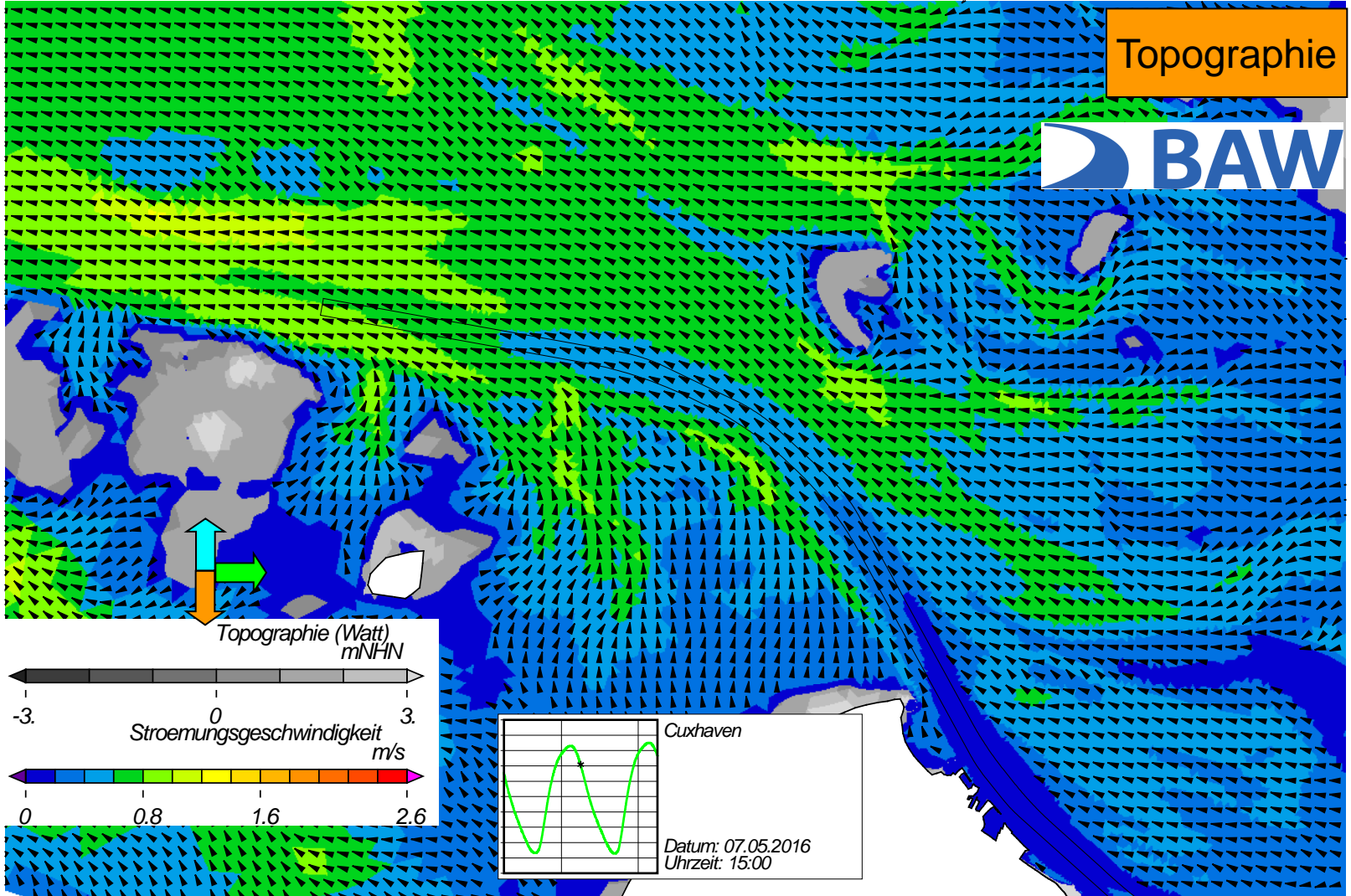
Topographie



USER: BAW-AK (Referat K3) FILE: hvview2d0018.cgm

Springtide - Stroemungsgeschwindigkeit

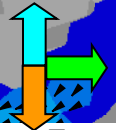
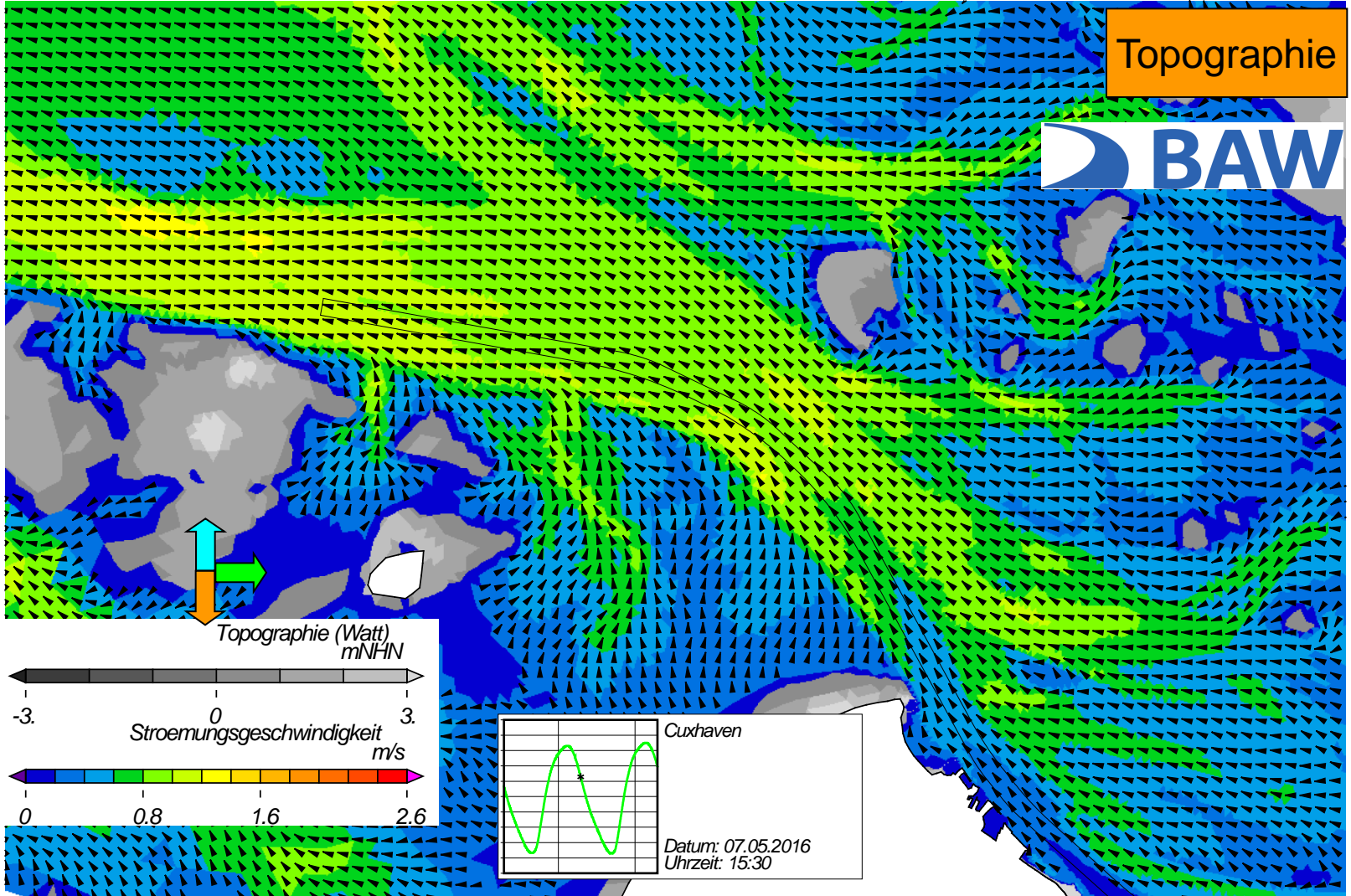
Topographie



USER: BAW-AK (Referat K3) FILE: hvlew2d0019.cgm

Springtide - Stroemungsgeschwindigkeit

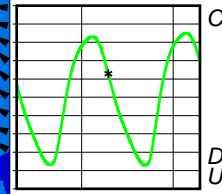
Topographie



Topographie (Watt)
mNHN



Stroemungsgeschwindigkeit
m/s



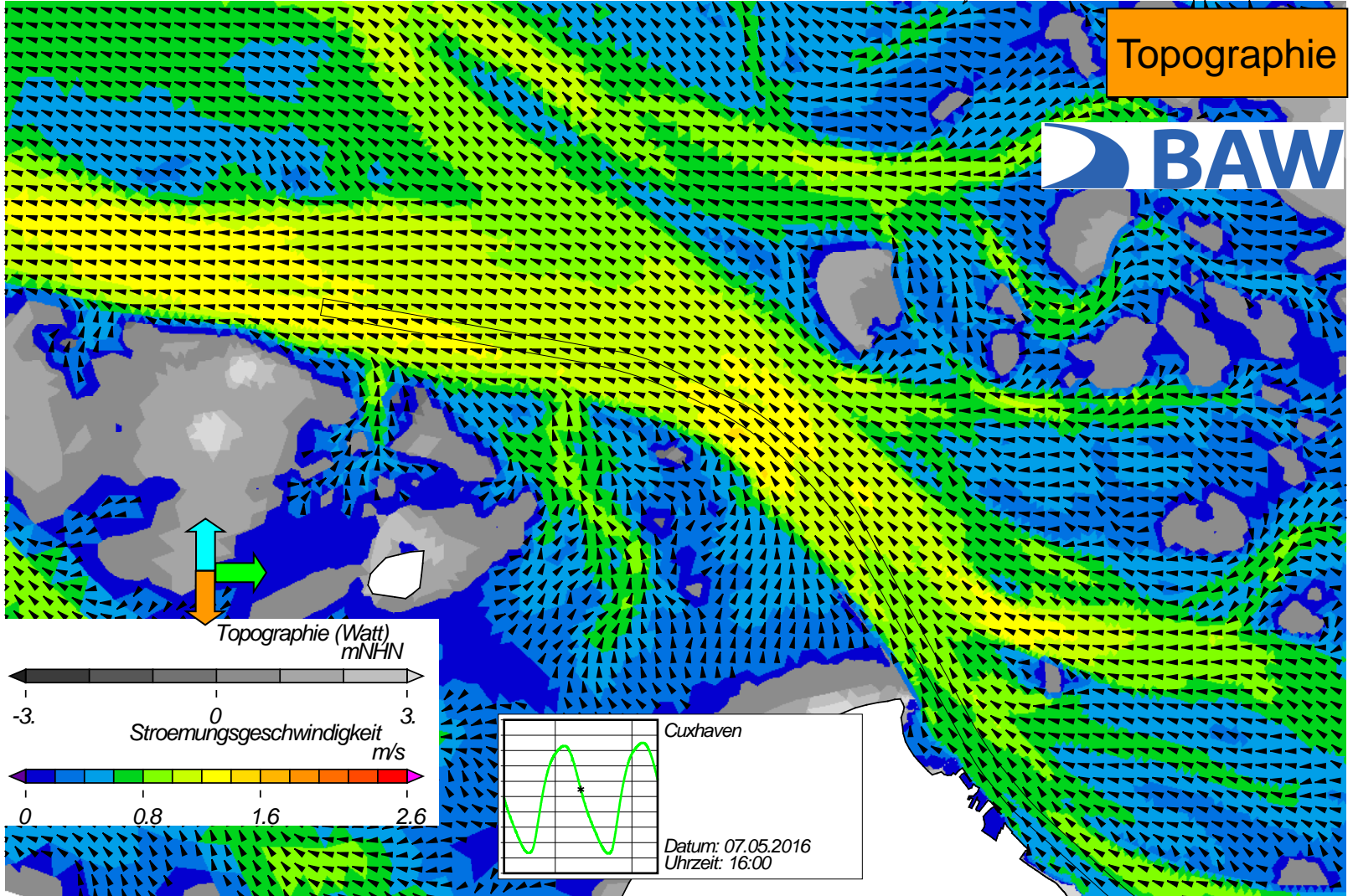
Cuxhaven

Datum: 07.05.2016
Uhrzeit: 15:30

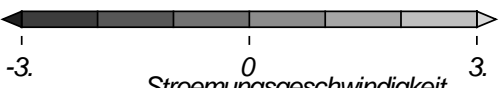
USER: BAW-AK (Referat K3) FILE: hview2d0020.cgm

Springtide - Stroemungsgeschwindigkeit

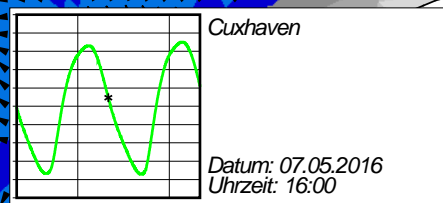
Topographie



Topographie (Watt)
mNHN



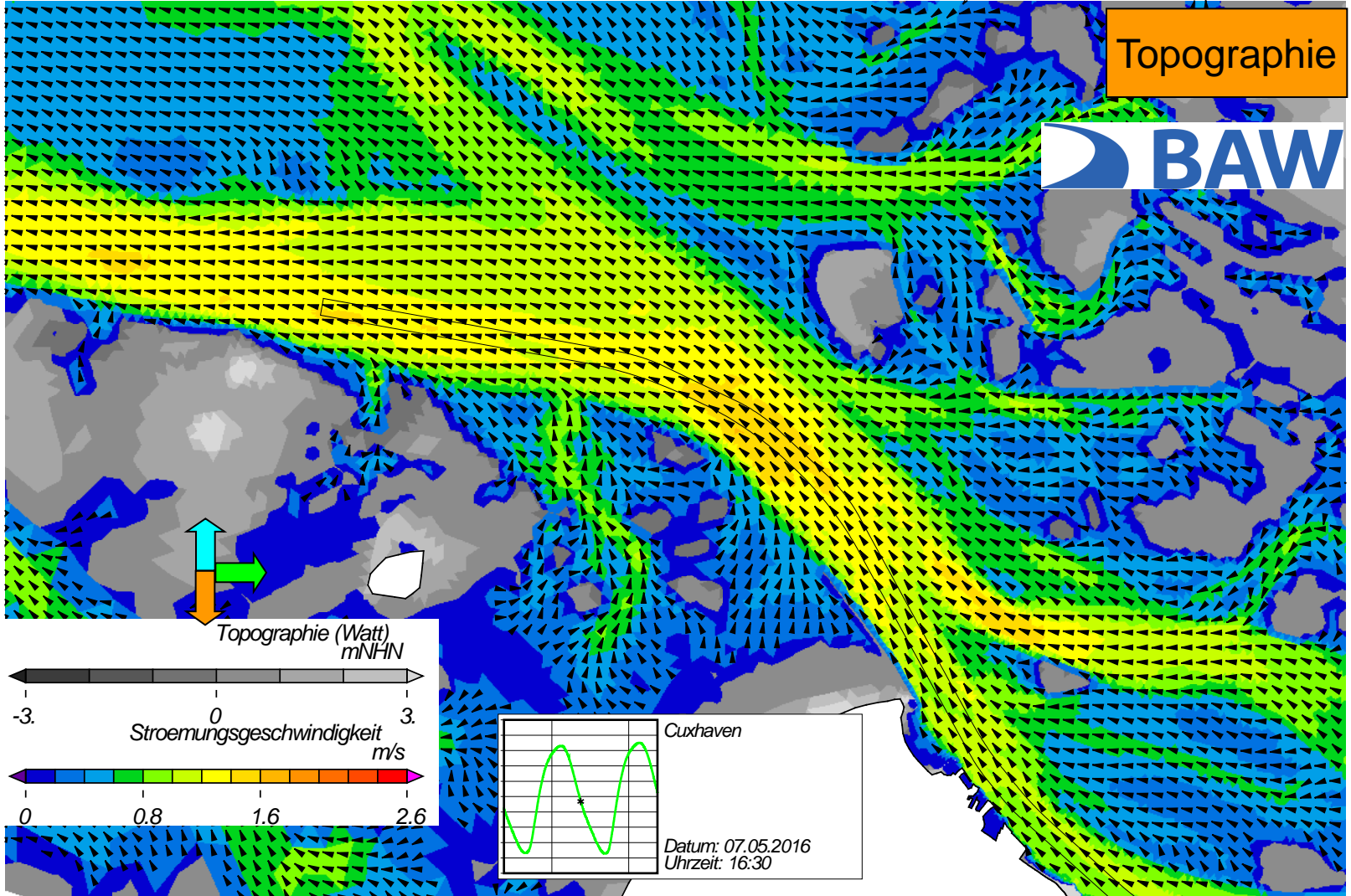
Stroemungsgeschwindigkeit
m/s



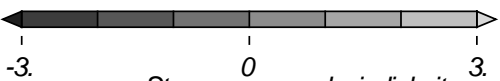
USER: BAW-AK (Referat K3) FILE: hvlew2d0021.cgm

Springtide - Stroemungsgeschwindigkeit

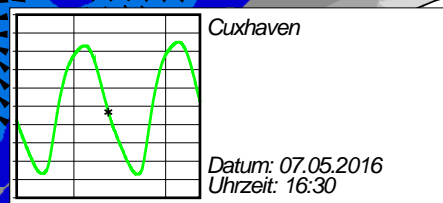
Topographie



Topographie (Watt)
mNHN



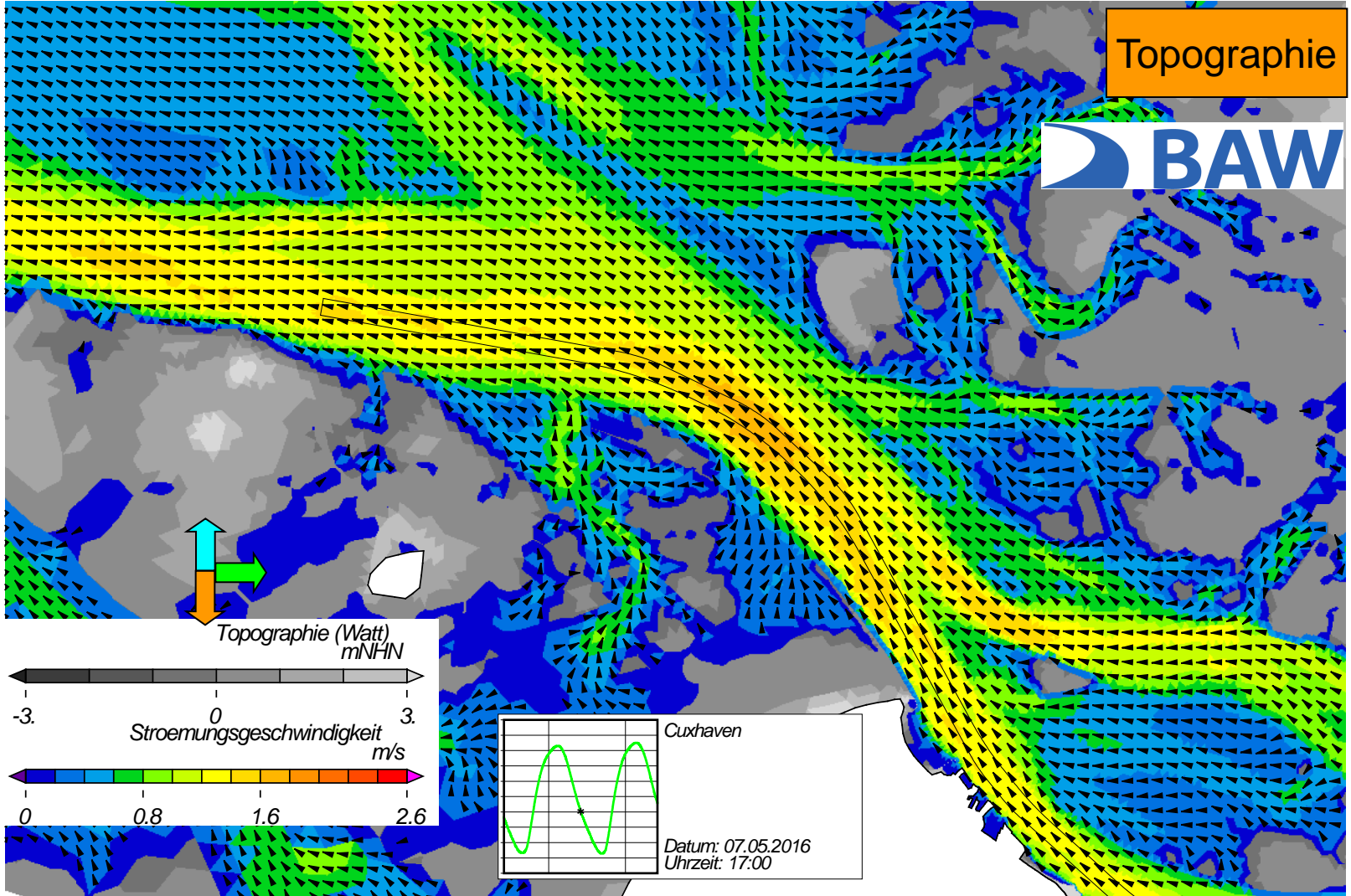
Stroemungsgeschwindigkeit
m/s



USER: BAW-AK (Referat K3) FILE: hvlew2d0022.cgm

Springtide - Stroemungsgeschwindigkeit

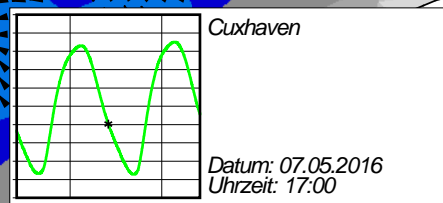

Topographie



Topographie (Watt)
mNHN



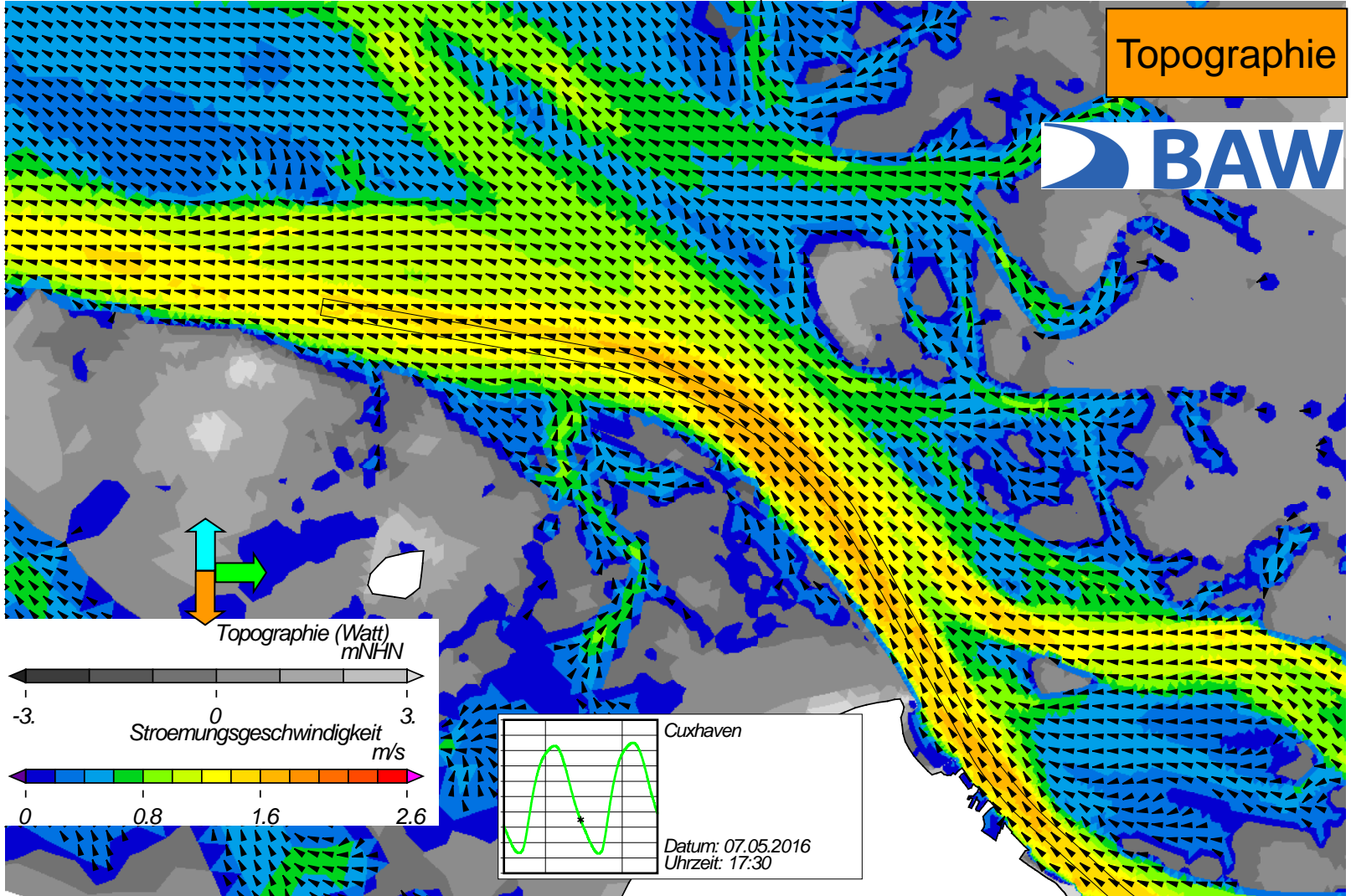
Stroemungsgeschwindigkeit
m/s



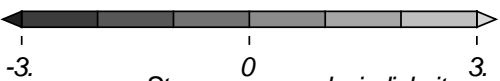
USER: BAW-AK (Referat K3) FILE: hvlew2d0023.cgm

Springtide - Stroemungsgeschwindigkeit

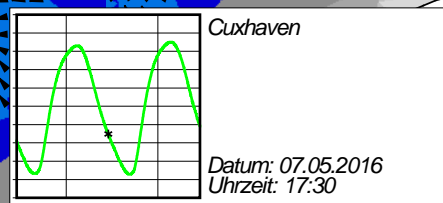
Topographie



Topographie (Watt)
mNHN



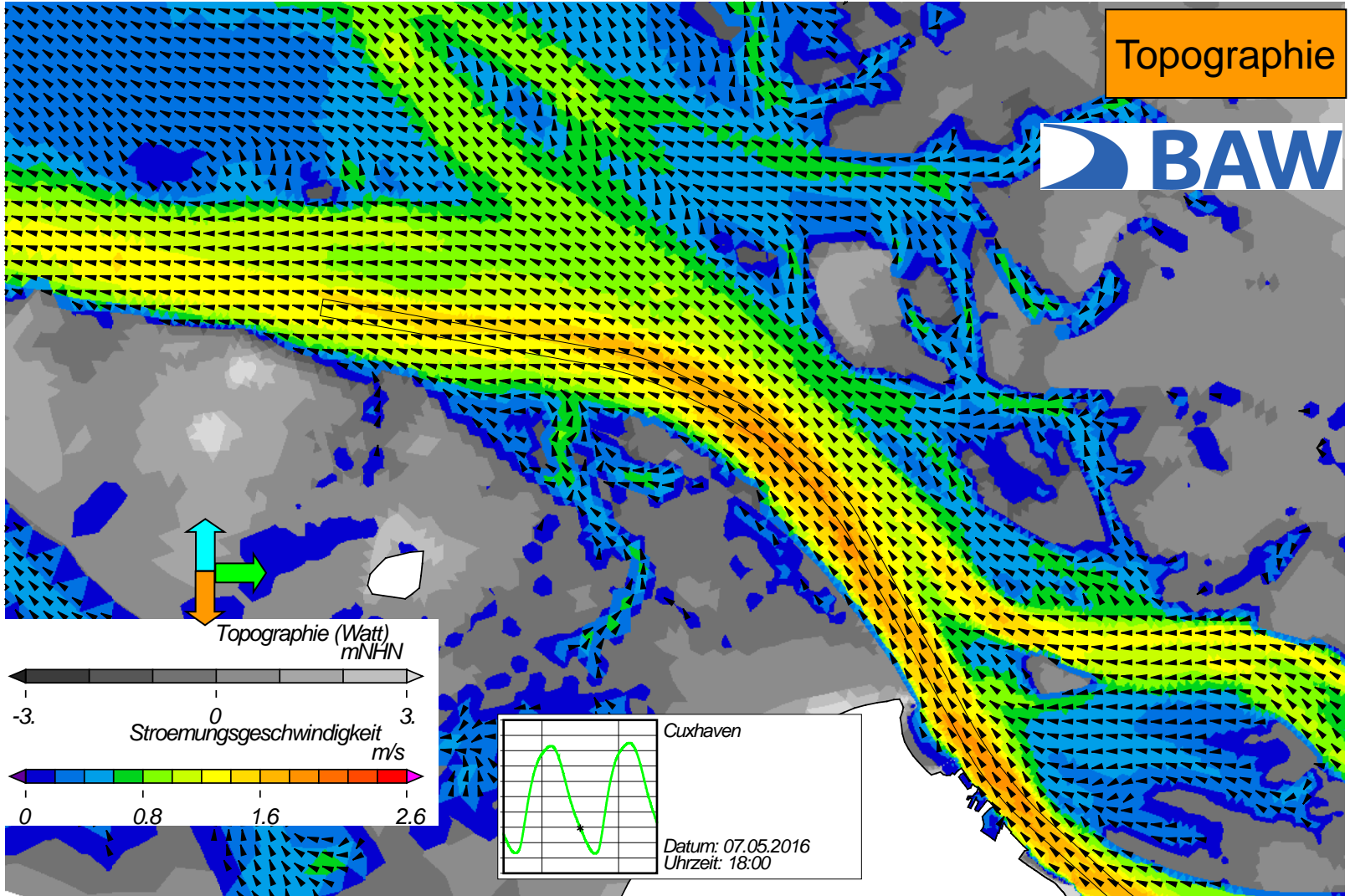
Stroemungsgeschwindigkeit
m/s



USER: BAW-AK (Referat K3) FILE: hvlew2d0024.cgm

Springtide - Stroemungsgeschwindigkeit

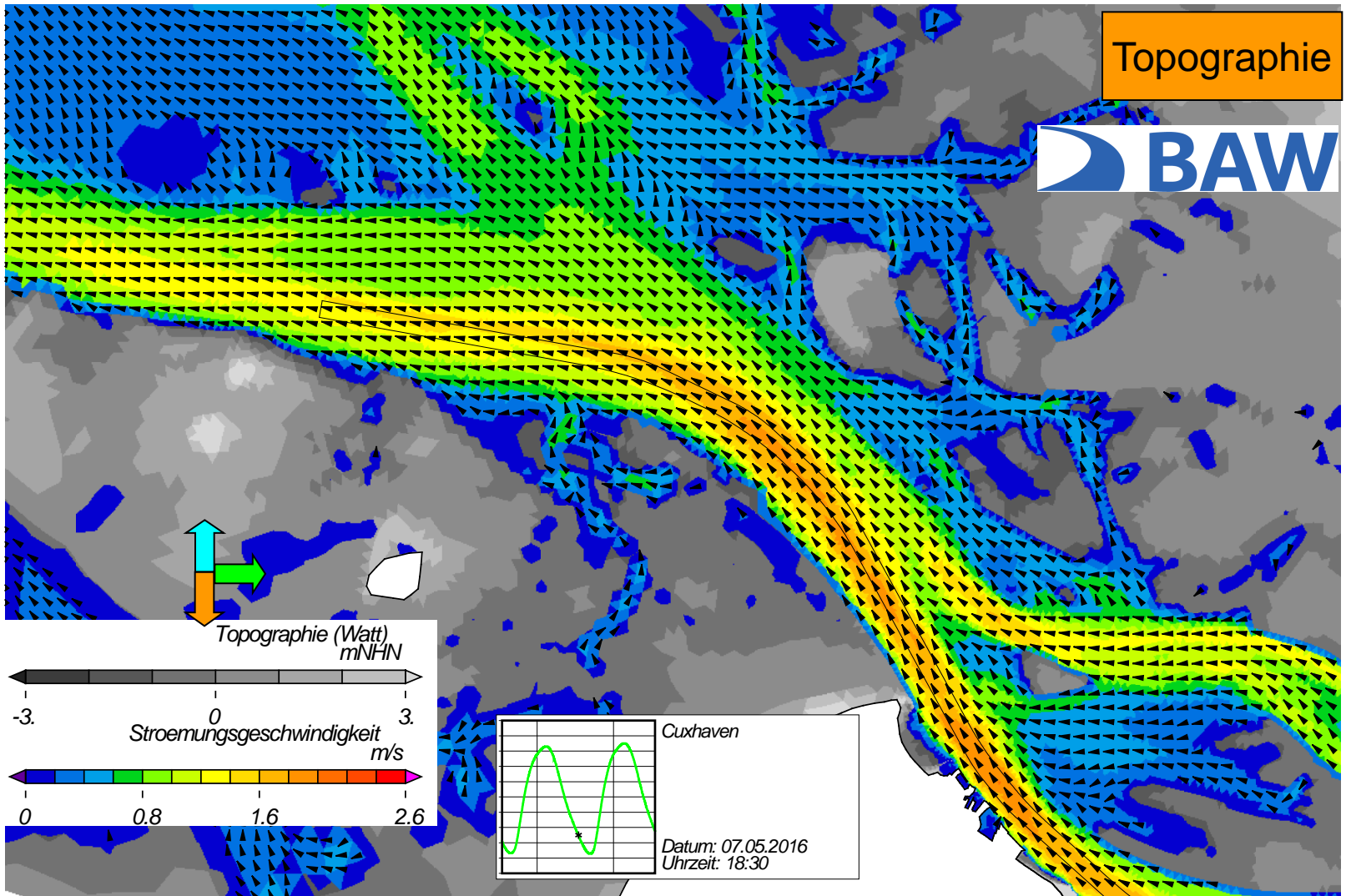
Topographie



USER: BAW-AK (Referat K3) FILE: hvlew2d0025.cgm

Springtide - Stroemungsgeschwindigkeit

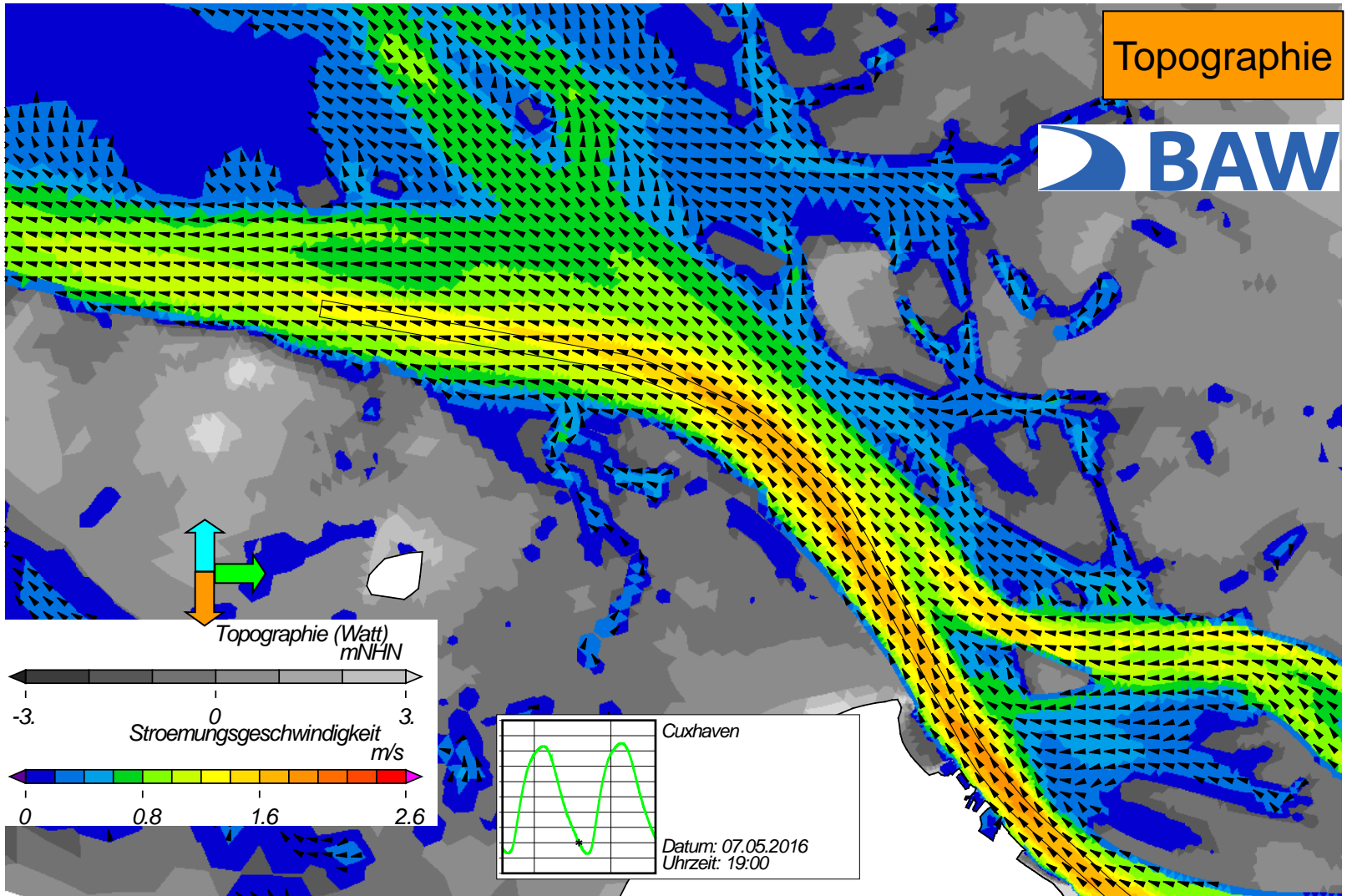
Topographie



USER: BAW-AK (Referat K3) FILE: hvlew2d0026.cgm

Springtide - Stroemungsgeschwindigkeit

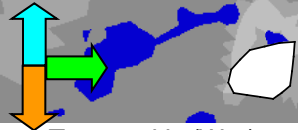
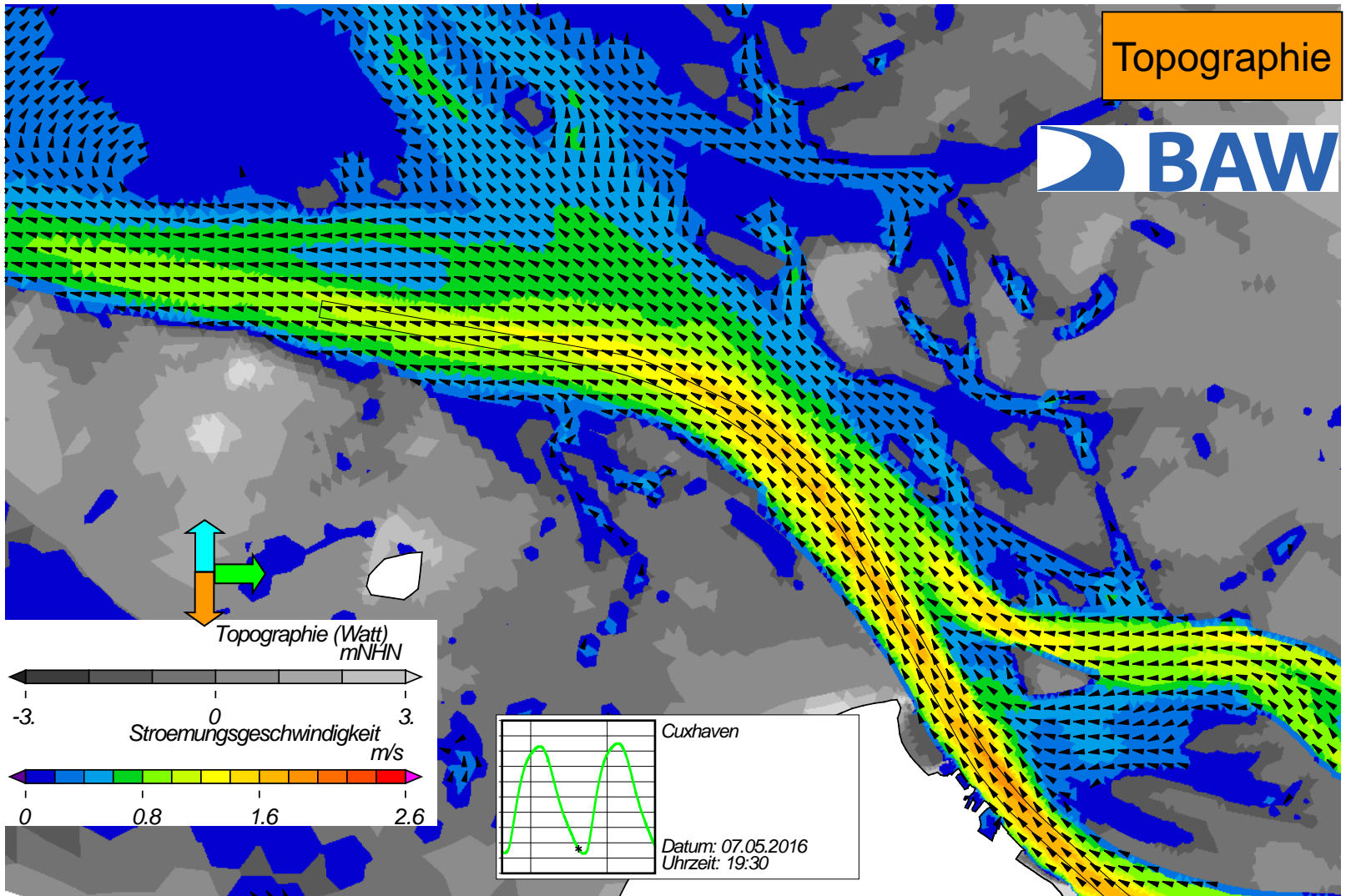
Topographie



USER: BAW-AK (Referat K3) FILE: hvview2d0027.cgm

Springtide - Stroemungsgeschwindigkeit

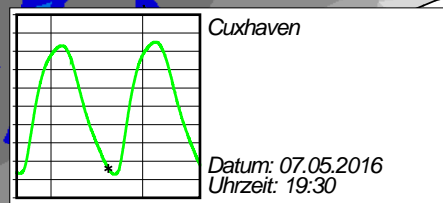
Topographie



Topographie (Watt)
mNHN



Stroemungsgeschwindigkeit
m/s



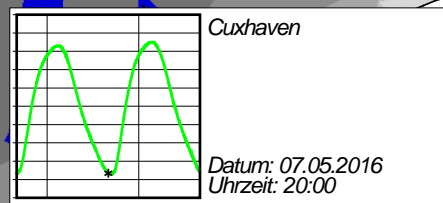
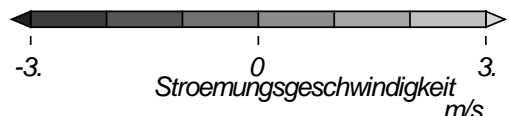
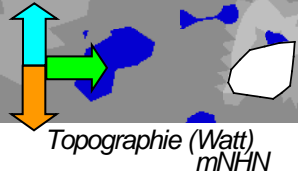
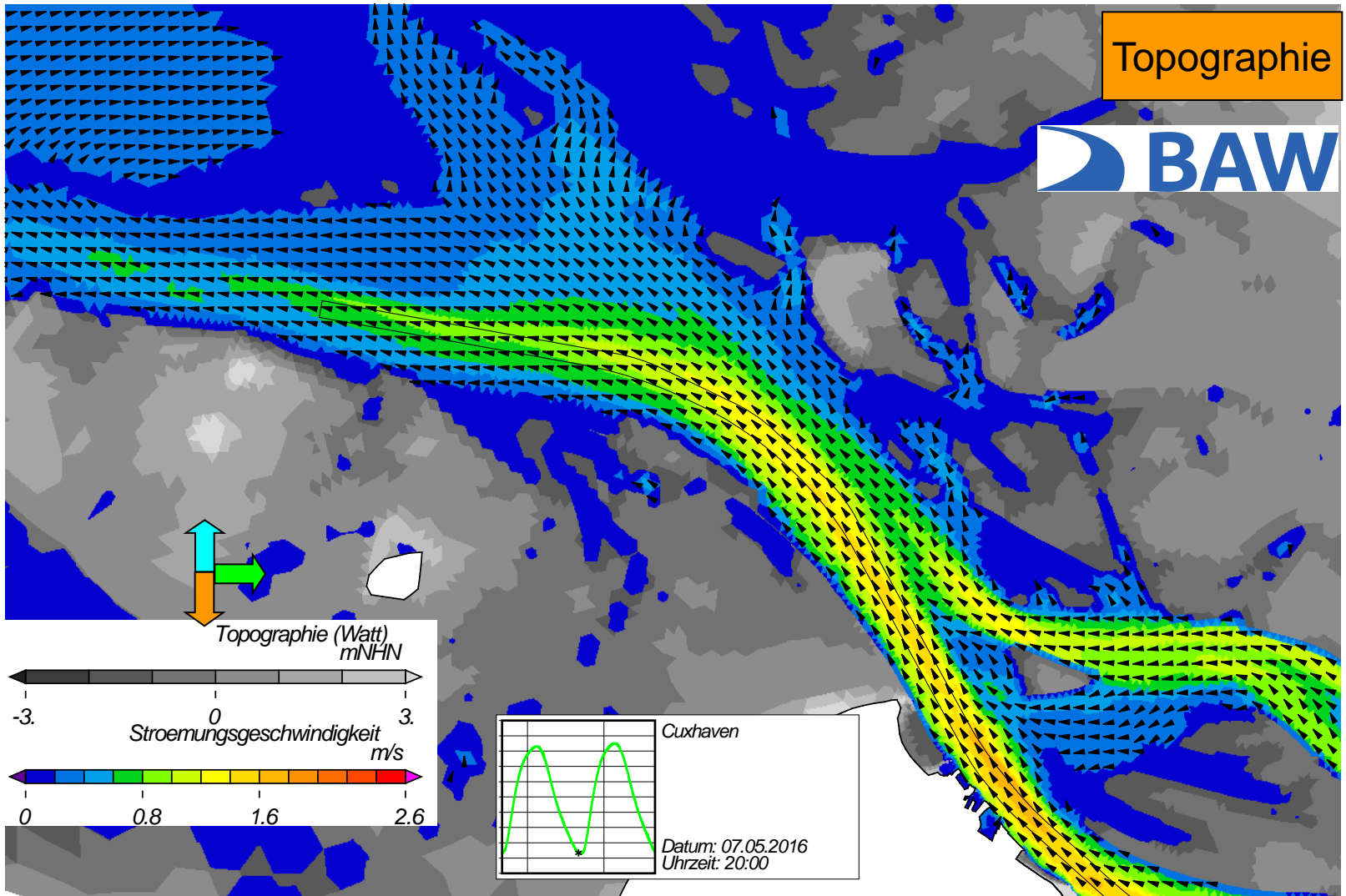
Cuxhaven

Datum: 07.05.2016
Uhrzeit: 19:30

USER: BAW-AK (Referat K3) FILE: hvlew2d0028.cgim

Springtide - Stroemungsgeschwindigkeit

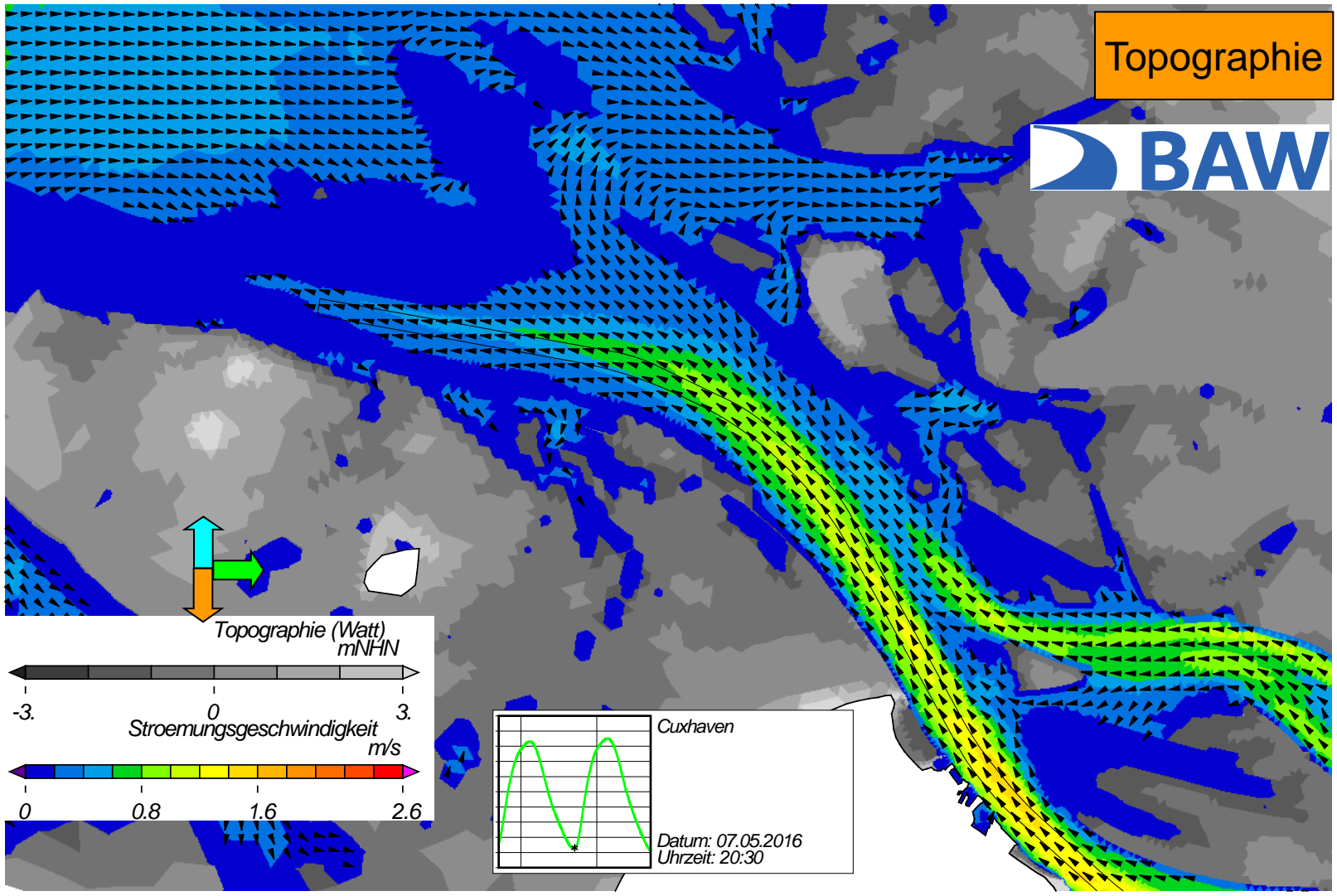
Topographie



USER: BAW-AK (Referat K3) FILE: hvlew2d0029.cgm

Springtide - Stroemungsgeschwindigkeit

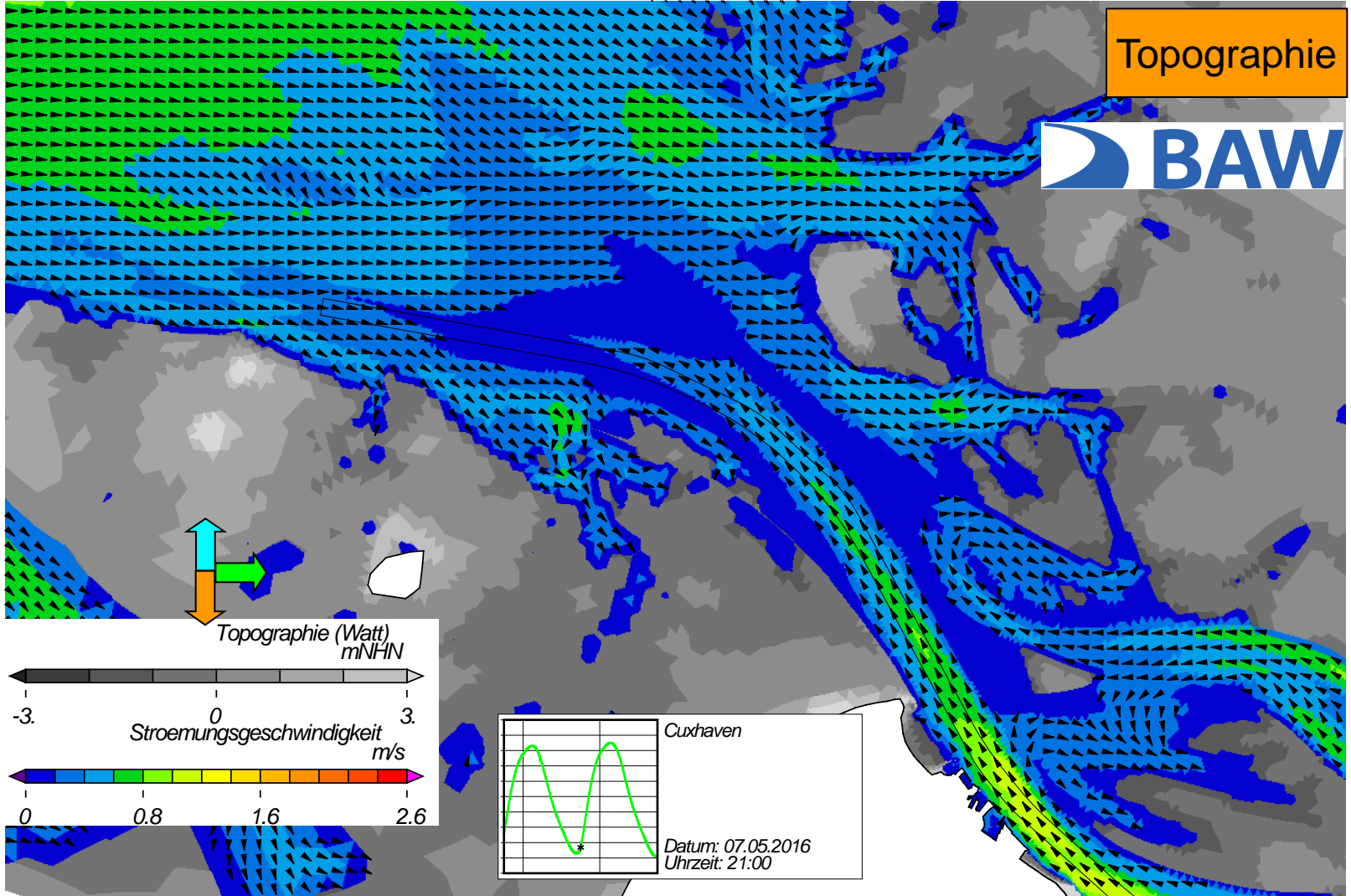
Topographie



USER: BAW-AK (Referat K3) FILE: hvlew2d0030.cgm

Springtide - Stroemungsgeschwindigkeit

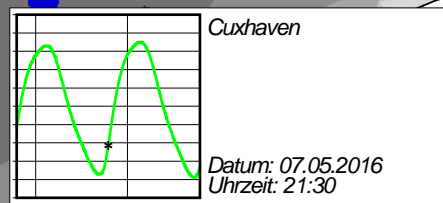
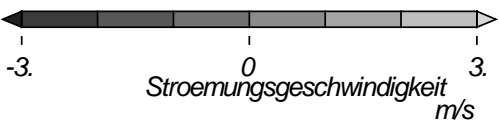
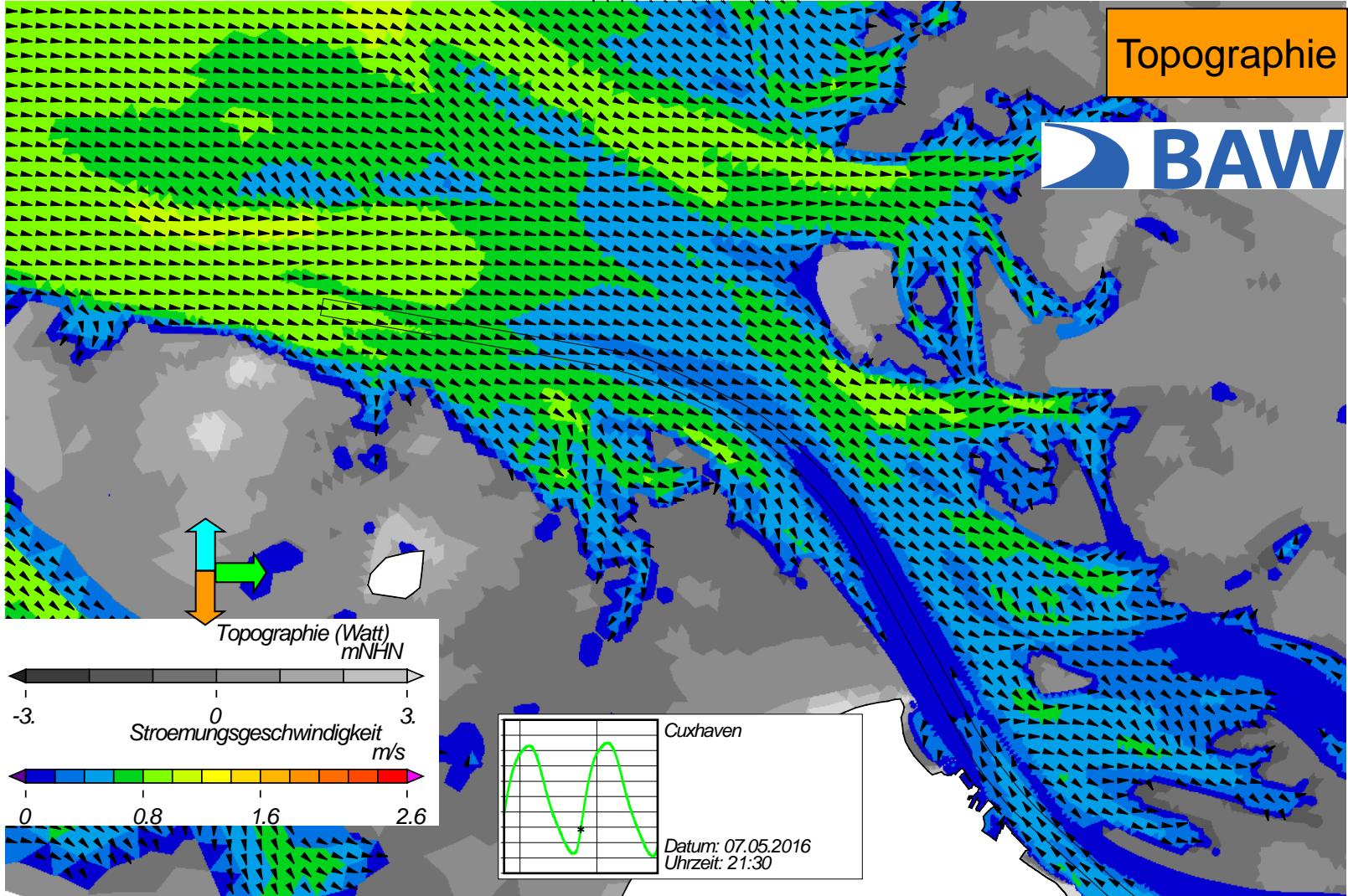
Topographie



USER: BAW-AK (Referat K3) FILE: hvlew2d0031.cgm

Springtide - Stroemungsgeschwindigkeit

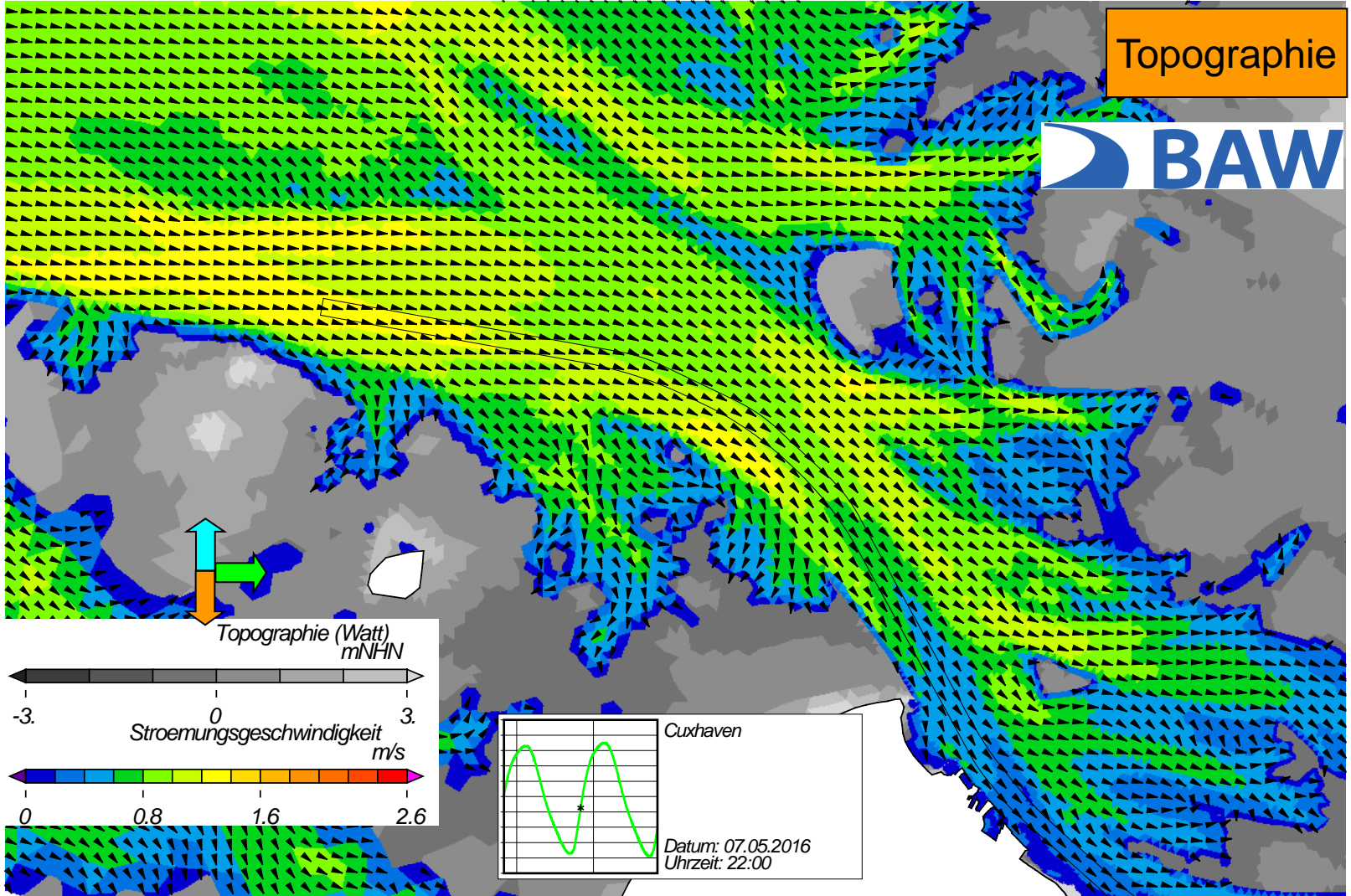
Topographie



USER: BAW-AK (Referat K3) FILE: hvIEW2d0032.cgm

Springtide - Stroemungsgeschwindigkeit

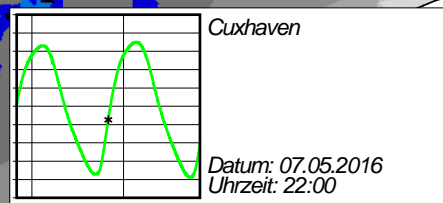
Topographie



Topographie (Watt)
mNHN



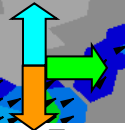
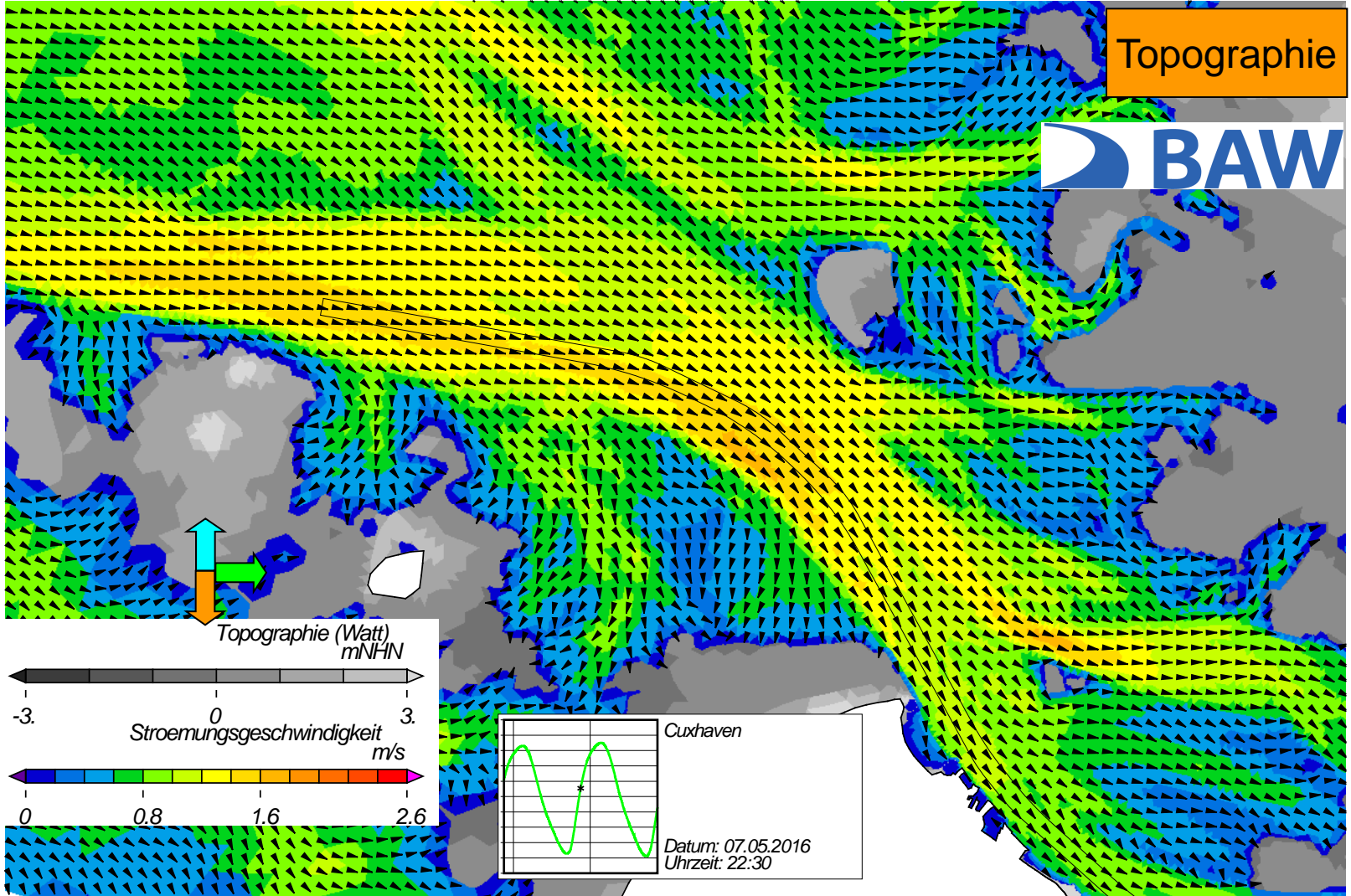
Stroemungsgeschwindigkeit
m/s



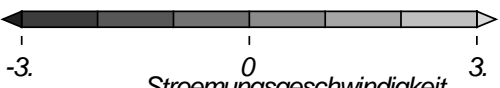
USER: BAW-AK (Referat K3) FILE: hvlew2d0033.cgm

Springtide - Stroemungsgeschwindigkeit

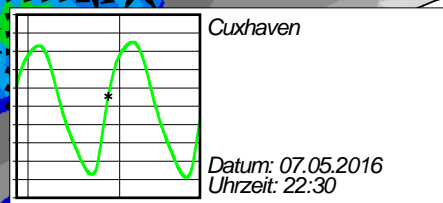
Topographie



Topographie (Watt)
mNHN




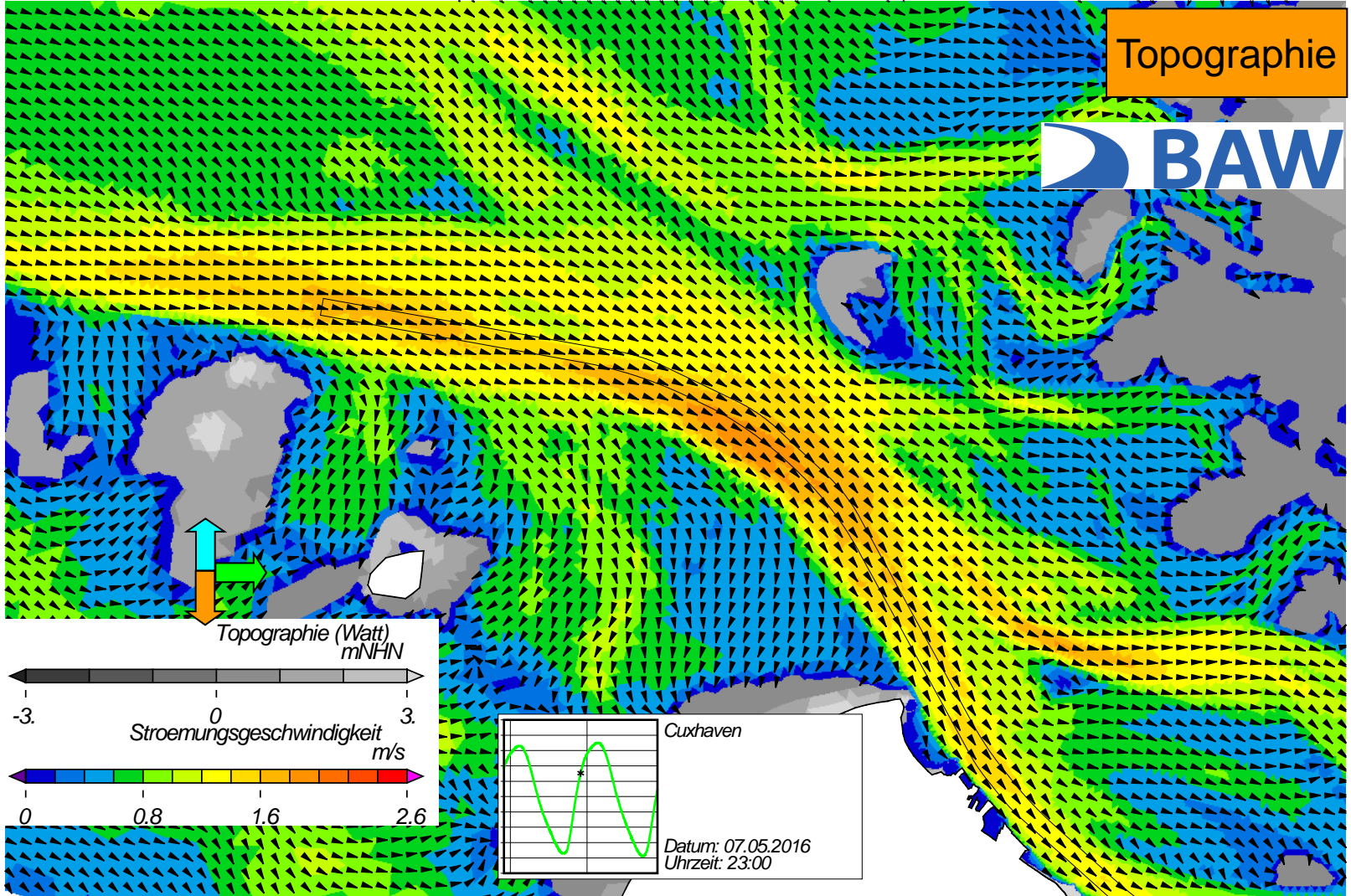
Stroemungsgeschwindigkeit
m/s



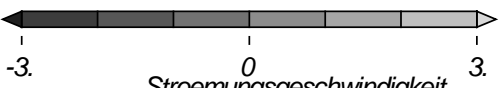
USER: BAW-AK (Referat K3) FILE: hvlew2d0034.cgm

Springtide - Stroemungsgeschwindigkeit

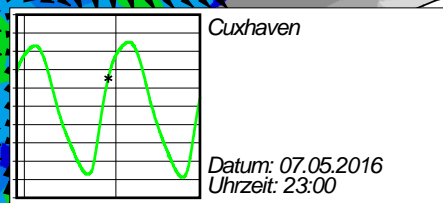
Topographie



Topographie (Watt)
mNHN



Stroemungsgeschwindigkeit
m/s



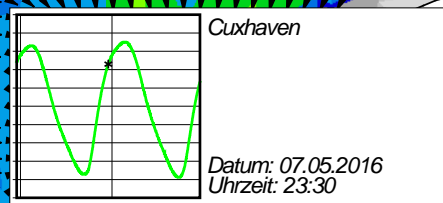
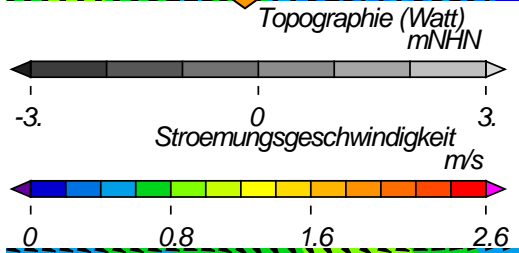
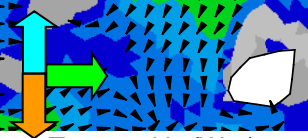
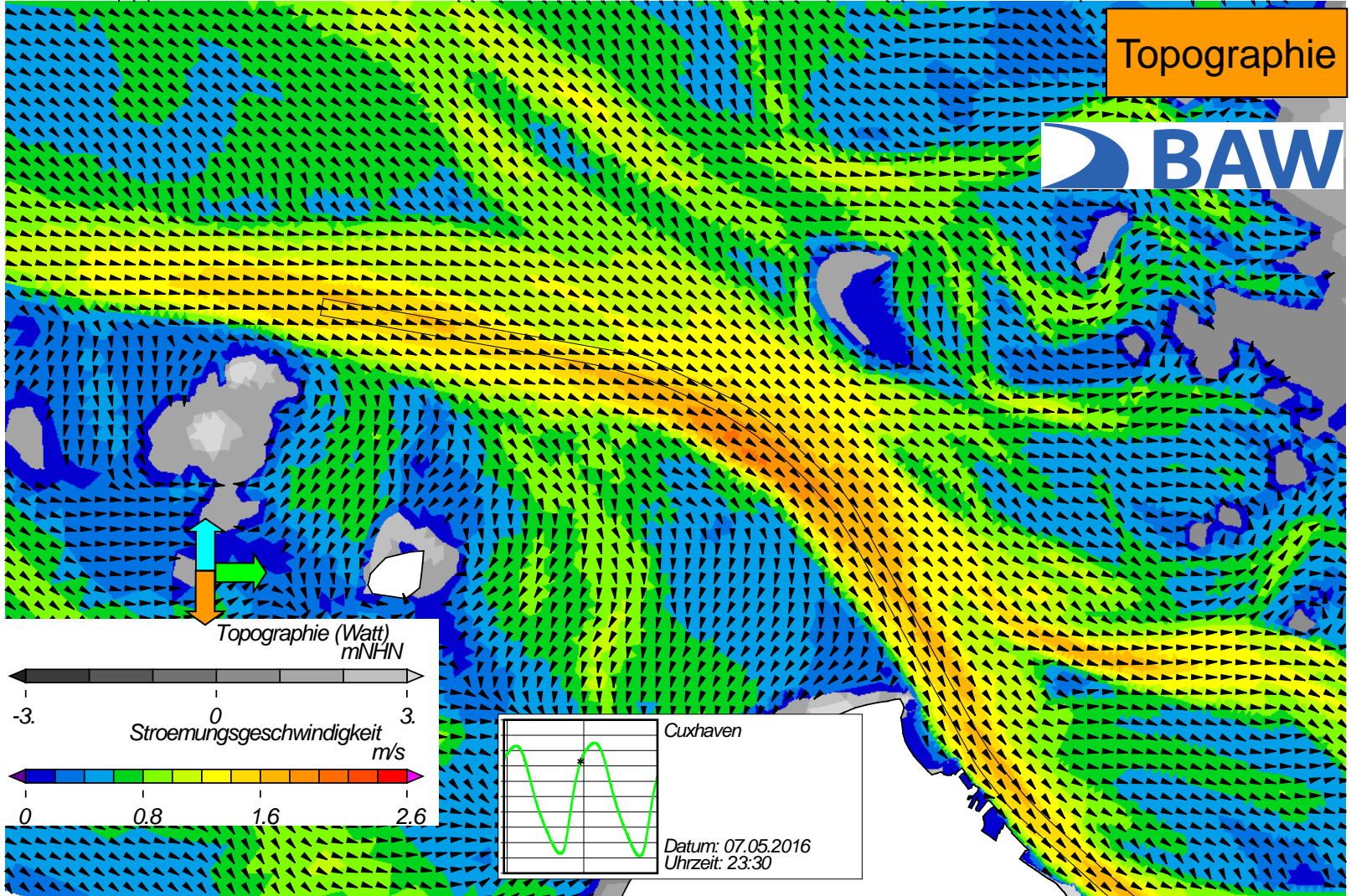
Cuxhaven

Datum: 07.05.2016
Uhrzeit: 23:00

USER: BAW-AK (Referat K3) FILE: hvlew2d0035.cgm

Springtide - Stroemungsgeschwindigkeit

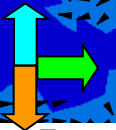
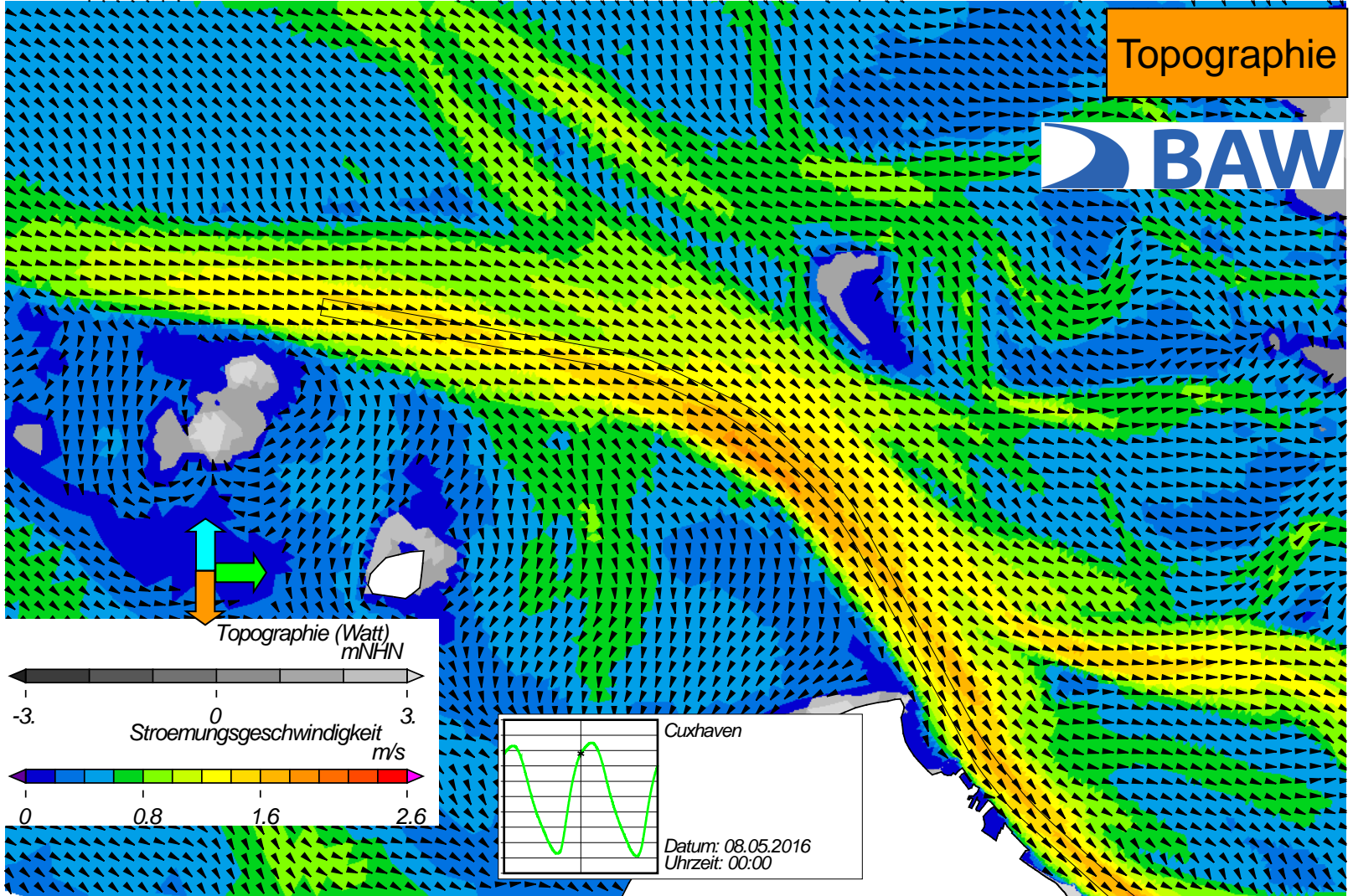
Topographie



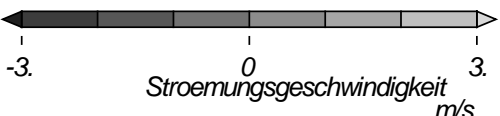
USER: BAW-AK (Referat K3) FILE: hvlew2d0036.cgm

Springtide - Stroemungsgeschwindigkeit

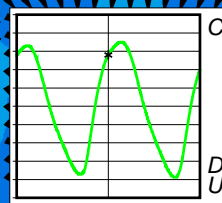
Topographie



Topographie (Watt)
mNHN



Stroemungsgeschwindigkeit
m/s



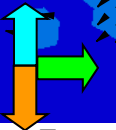
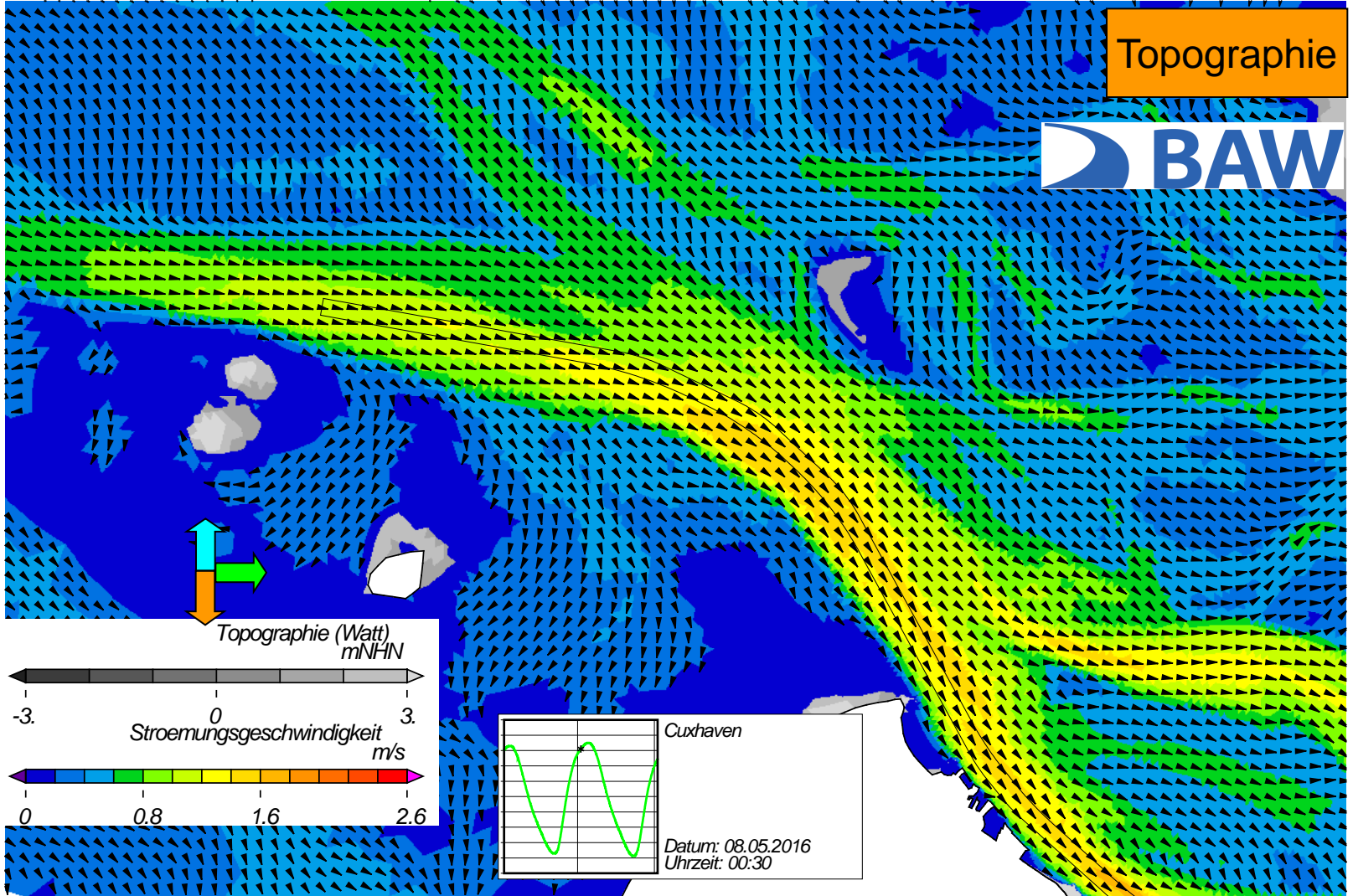
Cuxhaven

Datum: 08.05.2016
Uhrzeit: 00:00

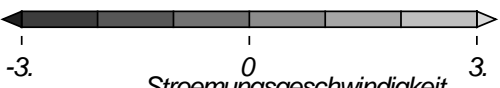
USER: BAW-AK (Referat K3) FILE: hvlew2d0037.cgm

Springtide - Stroemungsgeschwindigkeit

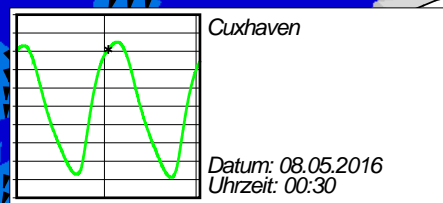
Topographie



Topographie (Watt)
mNHN



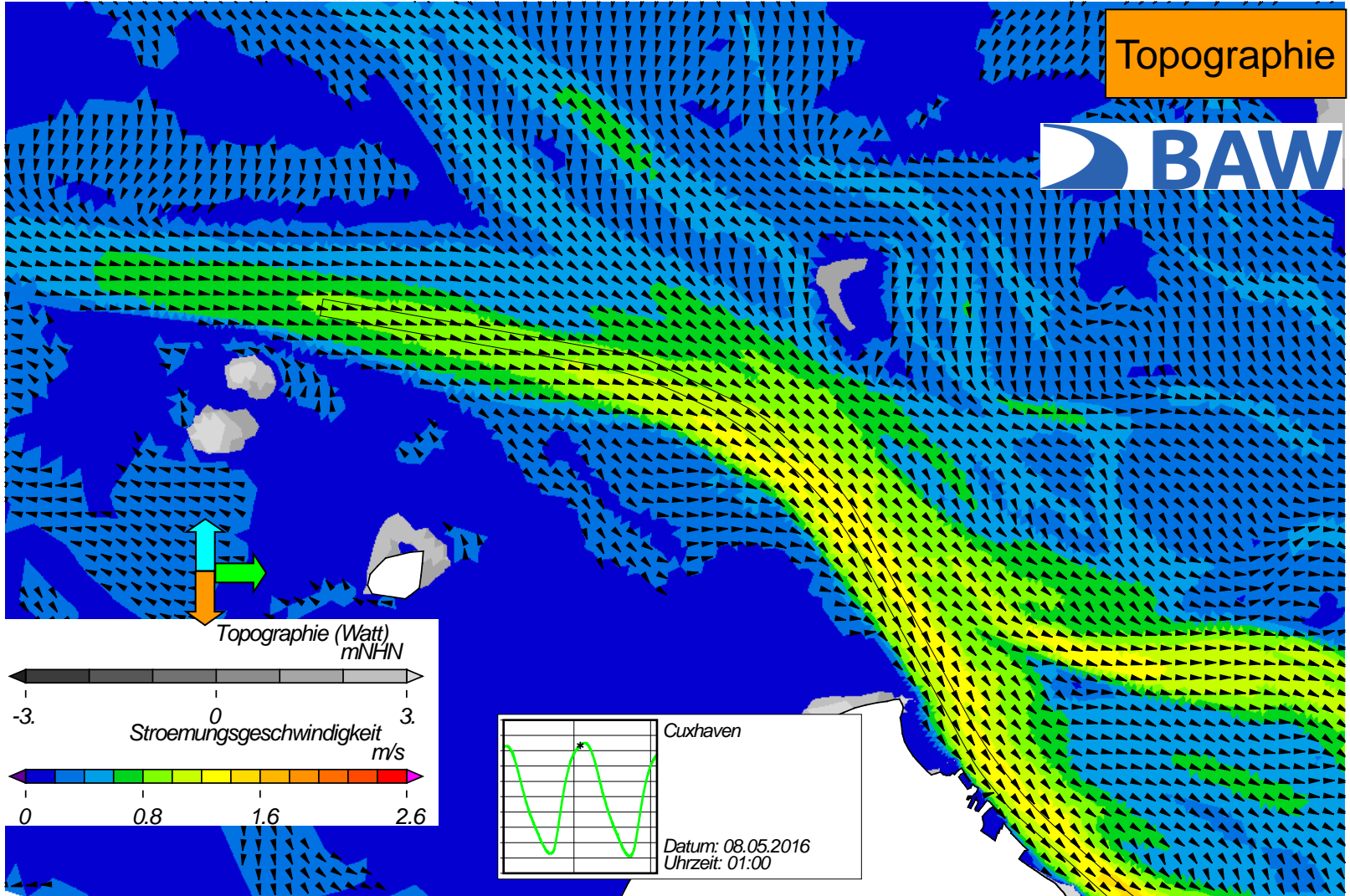
Stroemungsgeschwindigkeit
m/s



USER: BAW-AK (Referat K3) FILE: hvlew2d0038.cgm

Springtide - Stroemungsgeschwindigkeit

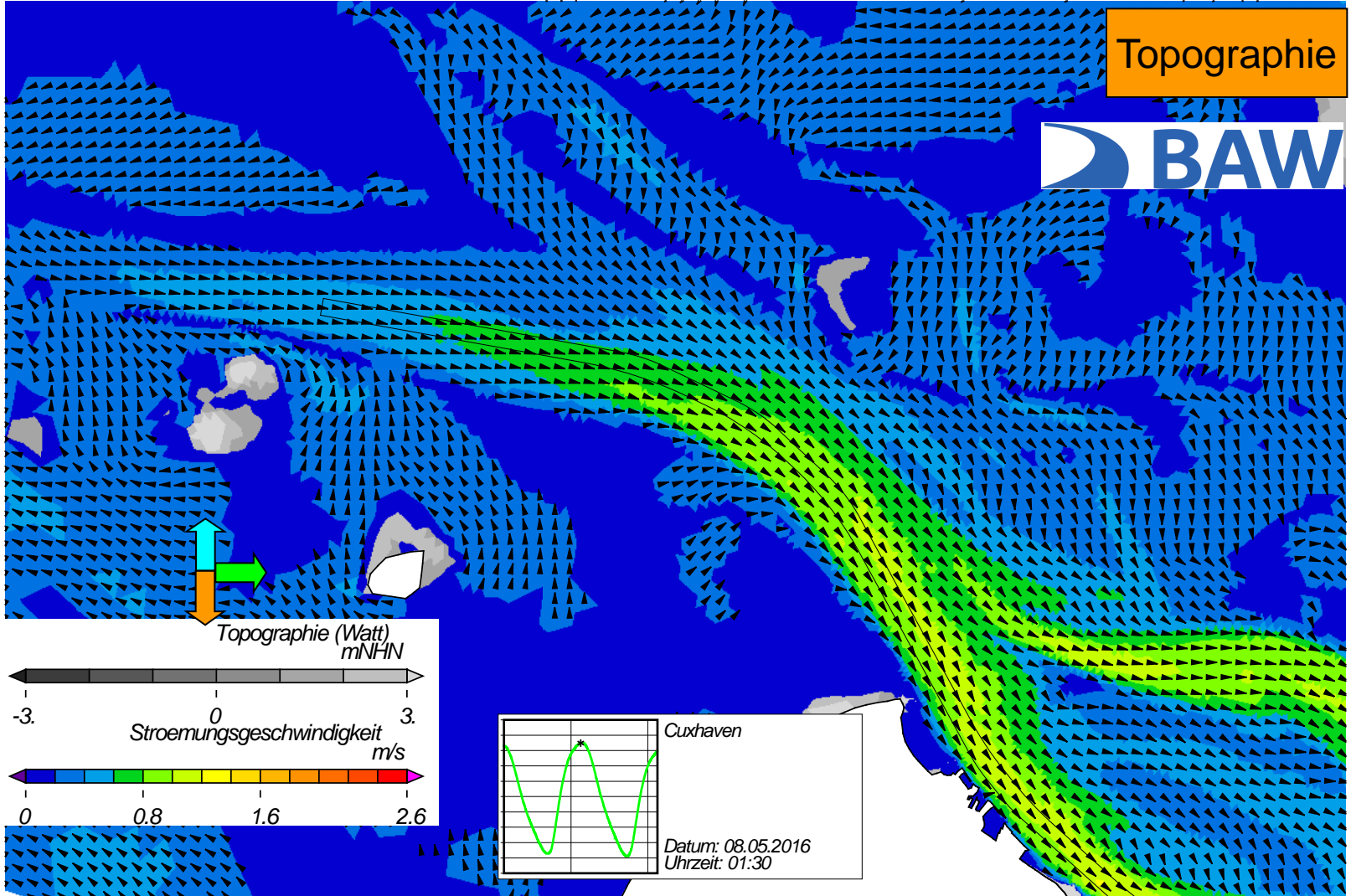
Topographie



USER: BAW-AK (Referat K3) FILE: hvlew2d0039.cgm

Springtide - Stroemungsgeschwindigkeit

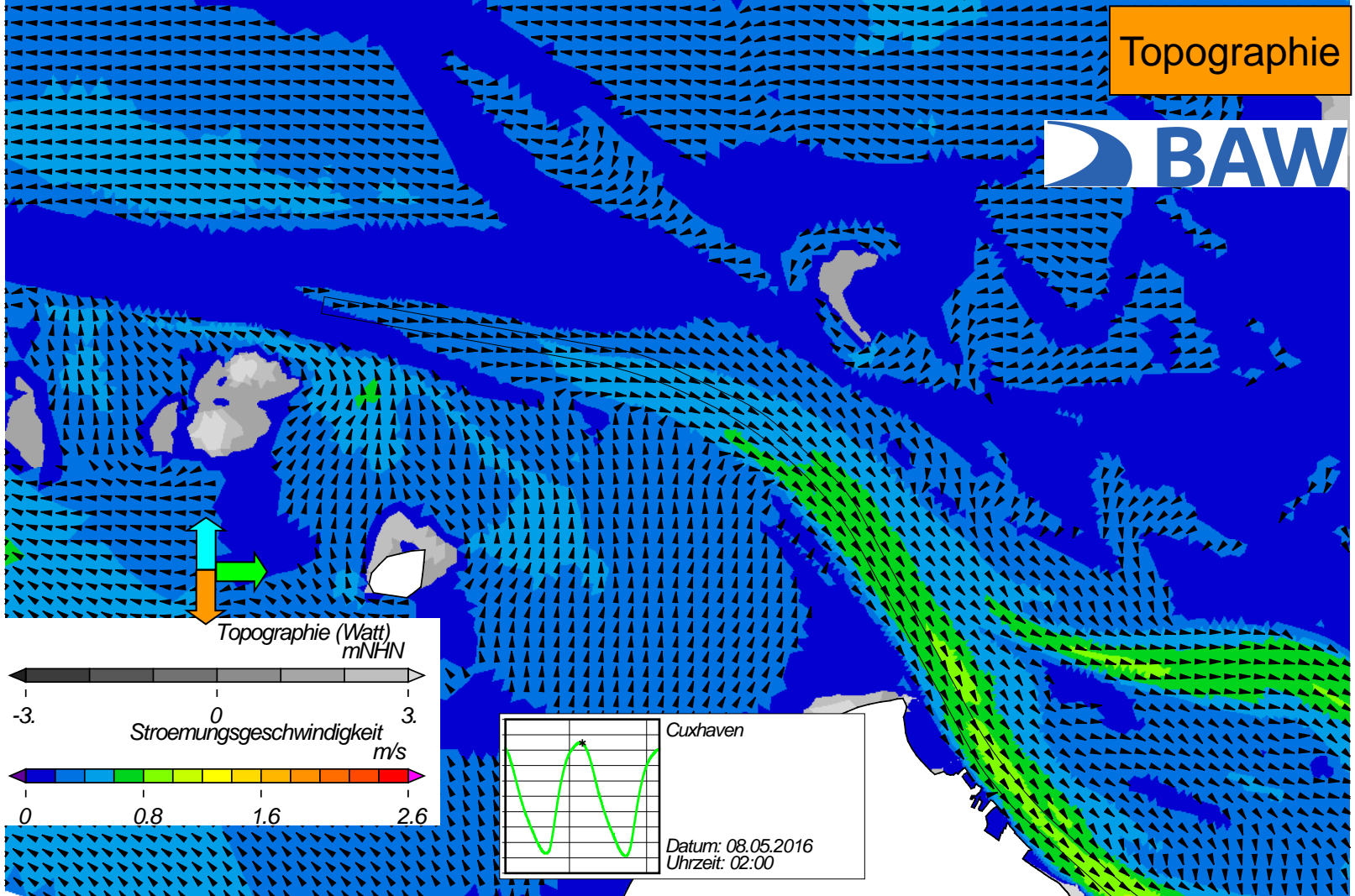
Topographie



USER: BAW-AK (Referat K3) FILE: hvlew2d0040.cgm

Springtide - Stroemungsgeschwindigkeit


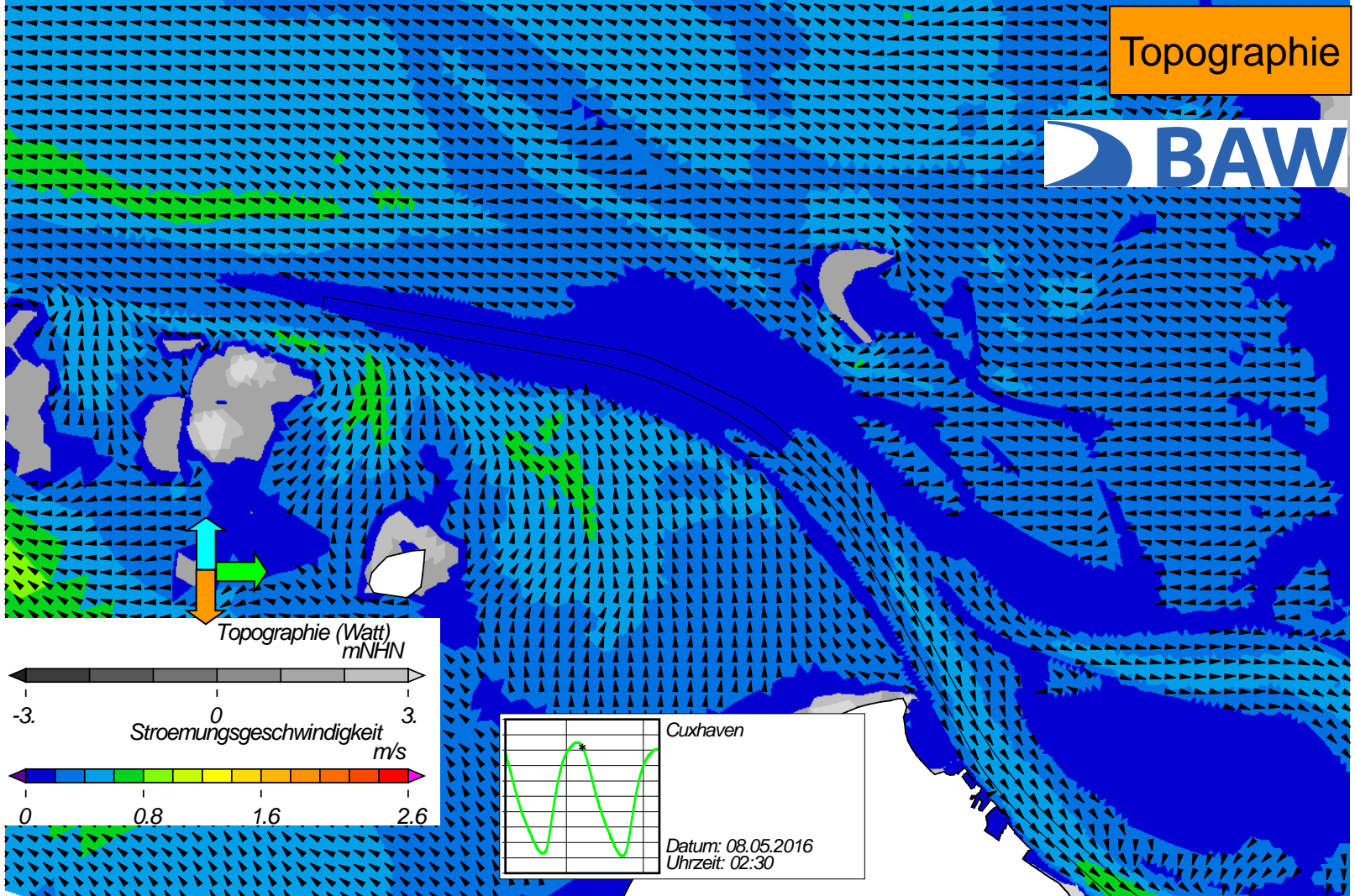
Topographie



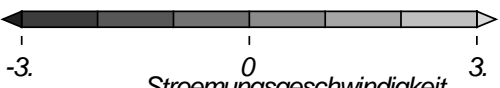
USER: BAW-AK (Referat K3) FILE: hview2d0041.cgm

Springtide - Stroemungsgeschwindigkeit

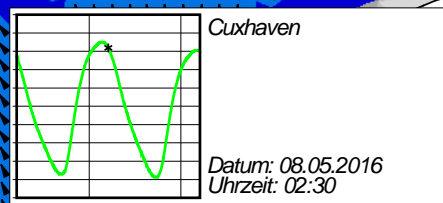
Topographie



Topographie (Watt)
mNHN



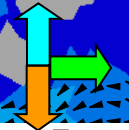
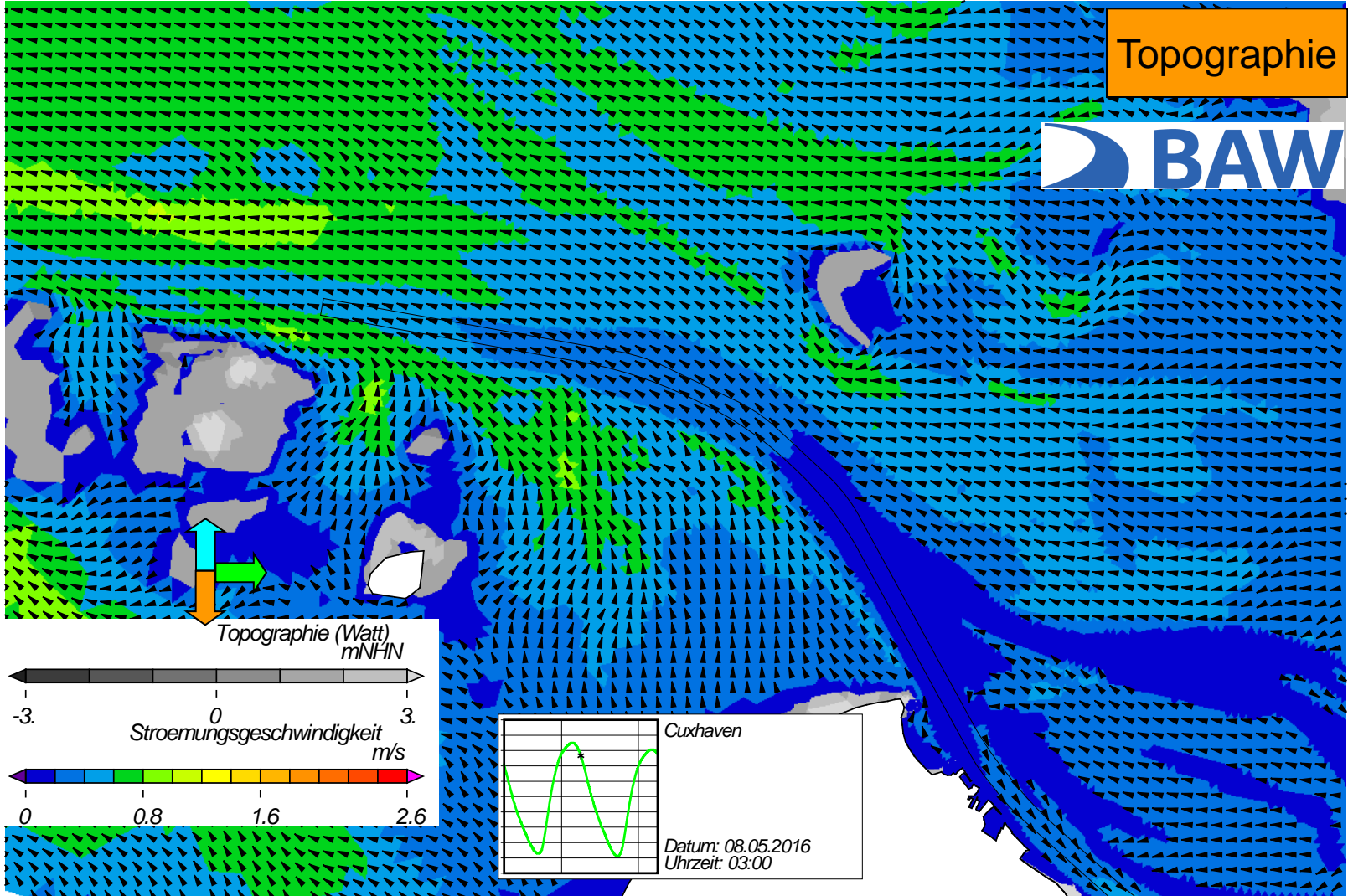
Stroemungsgeschwindigkeit
m/s



USER: BAW-AK (Referat K3) FILE: hvlew2d0042.cgm

Springtide - Stroemungsgeschwindigkeit

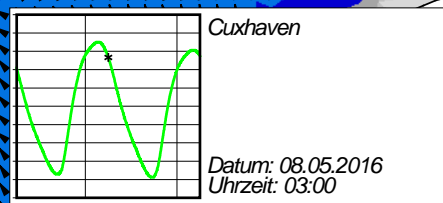
Topographie



Topographie (Watt)
mNHN



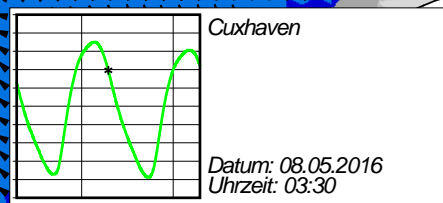
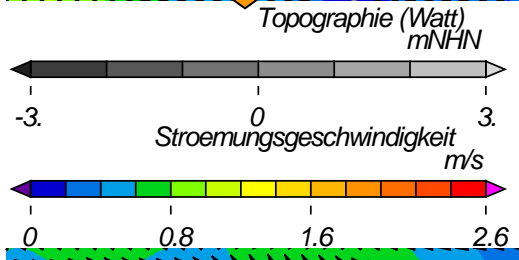

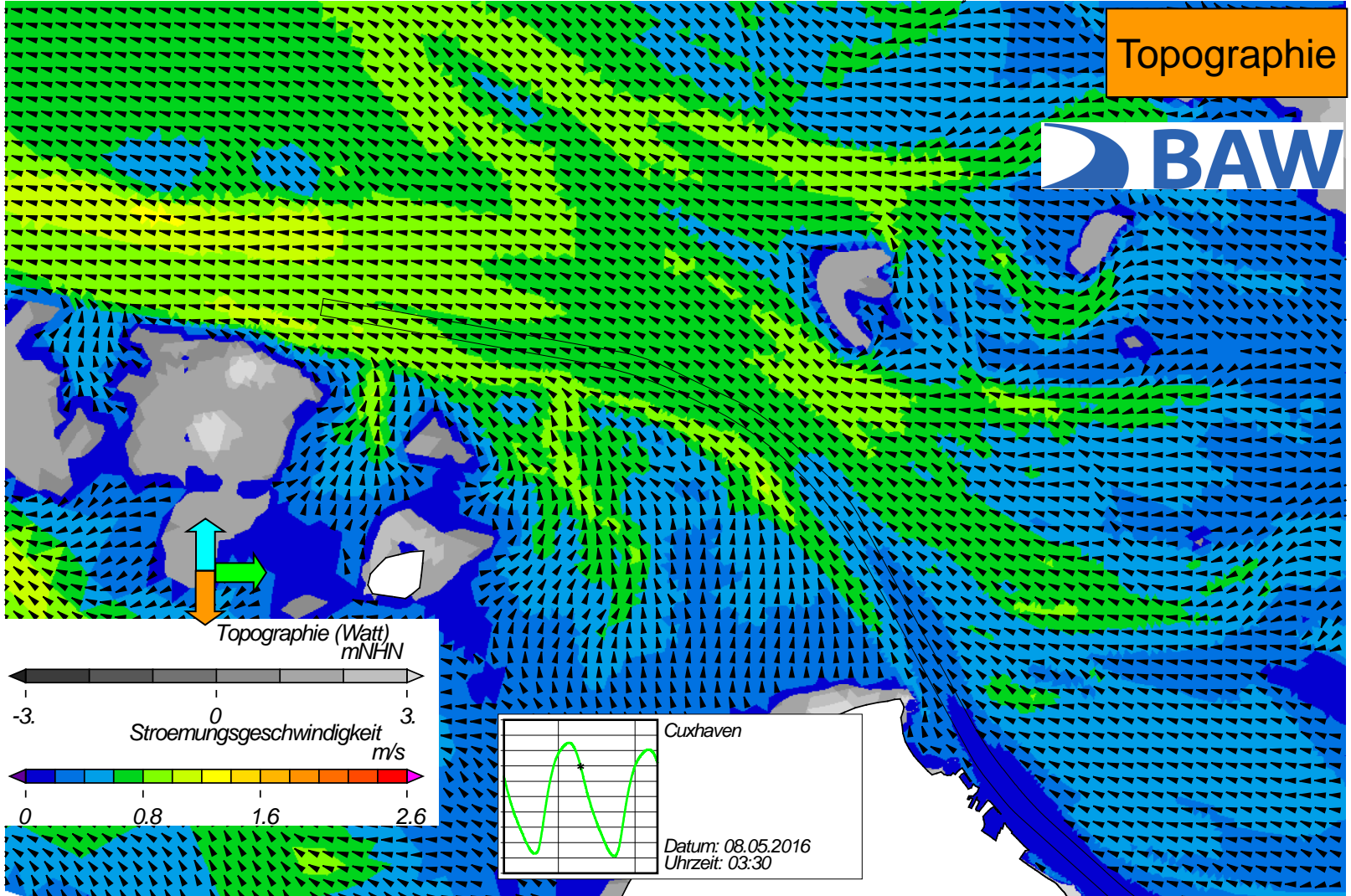
Stroemungsgeschwindigkeit
m/s



USER: BAW-AK (Referat K3) FILE: hvlew2d0043.cgm

Springtide - Stroemungsgeschwindigkeit

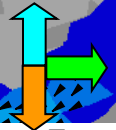
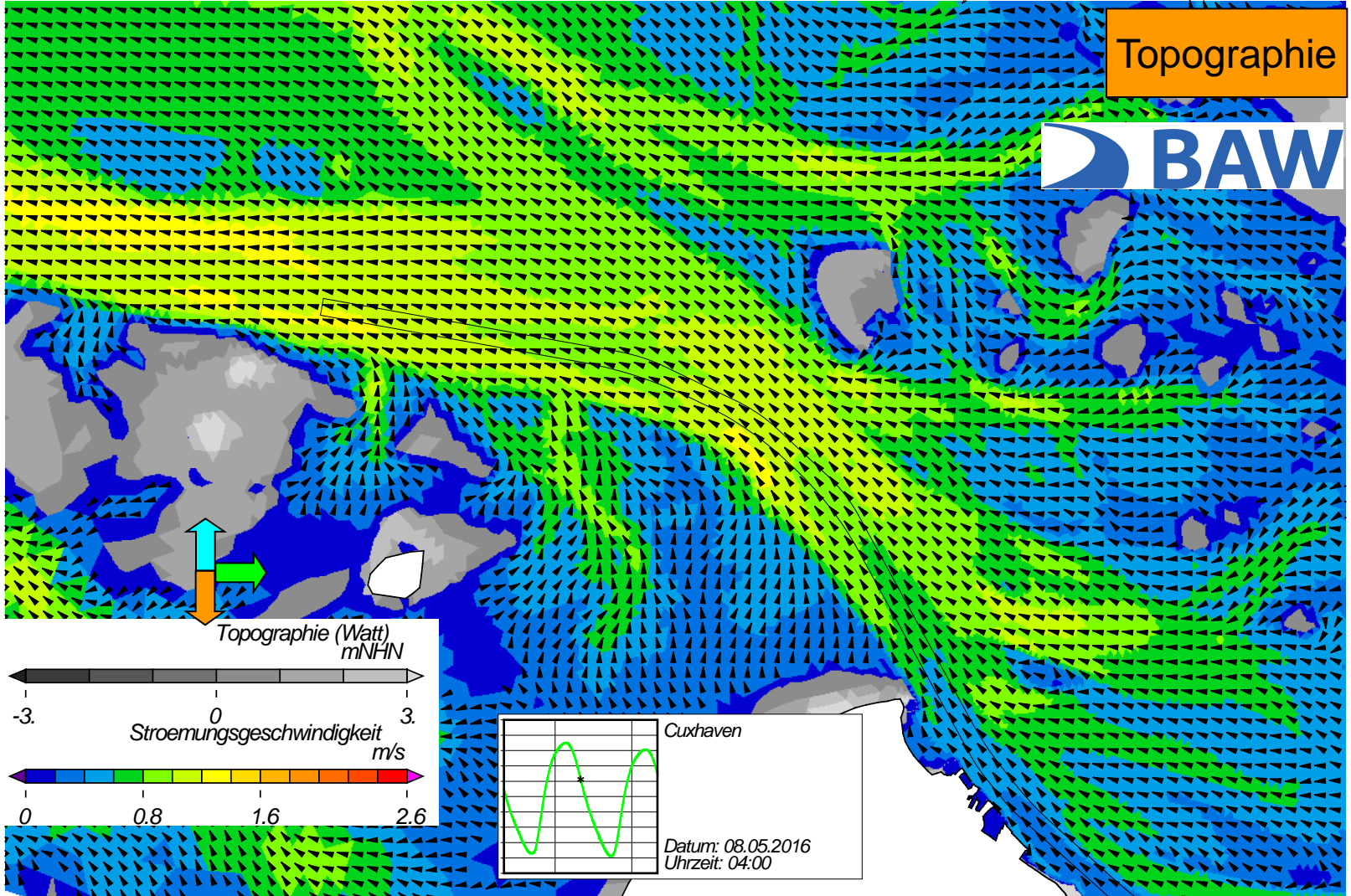
Topographie



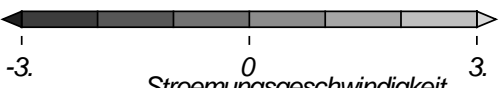
USER: BAW-AK (Referat K3) FILE: hvlew2d0044.cgm

Springtide - Stroemungsgeschwindigkeit

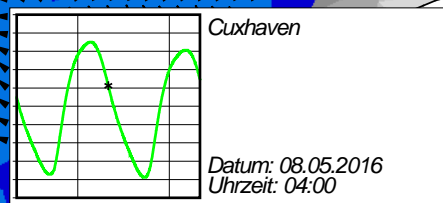
Topographie



Topographie (Watt)
mNHN



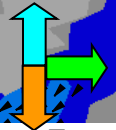
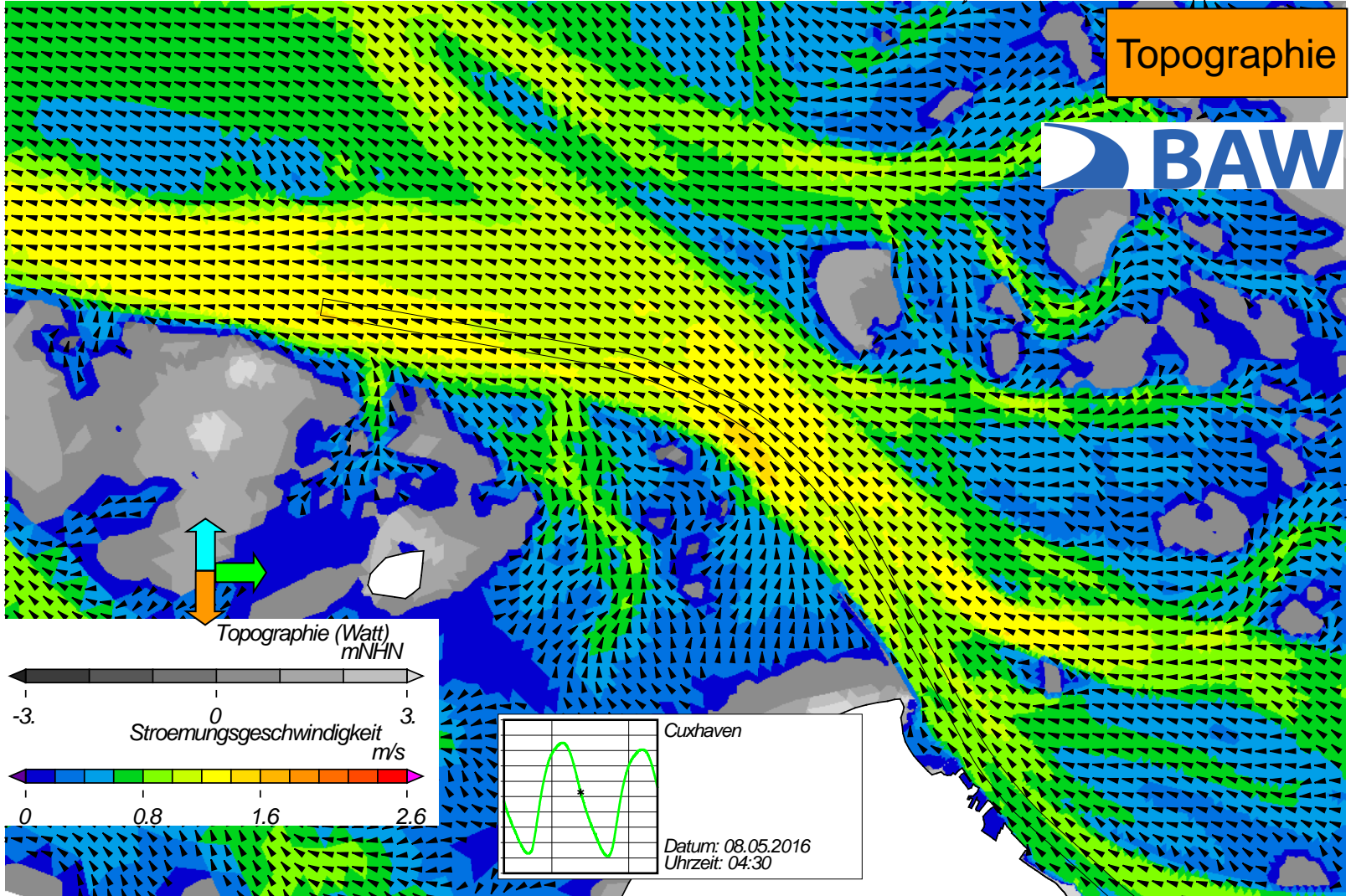
Stroemungsgeschwindigkeit
m/s



USER: BAW-AK (Referat K3) FILE: hvlew2d0045.cgm

Springtide - Stroemungsgeschwindigkeit

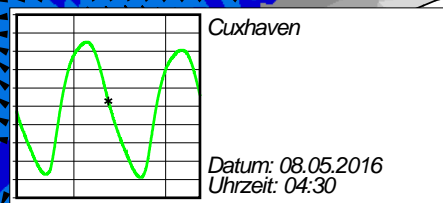
Topographie



Topographie (Watt)
mNHN



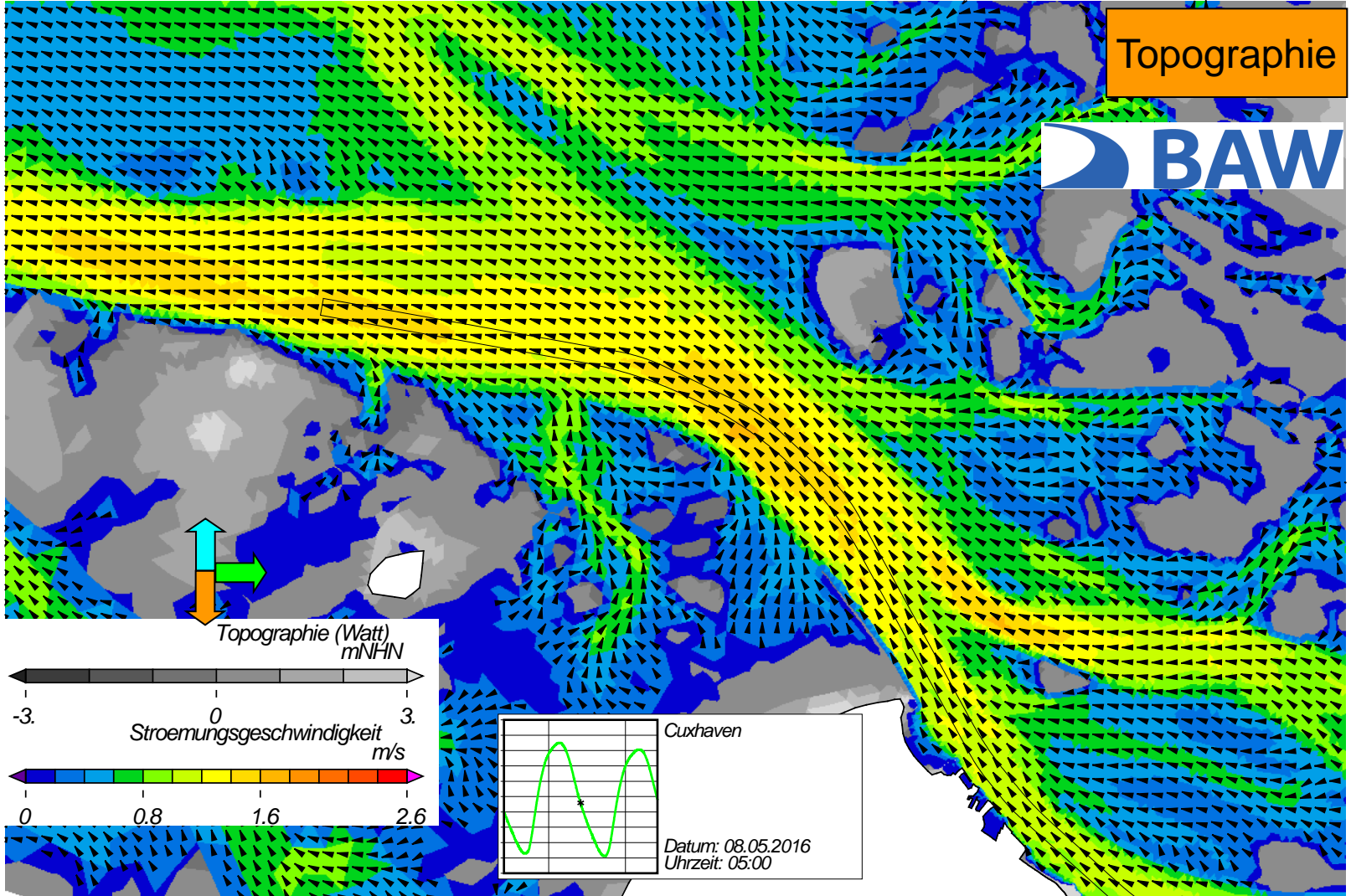
Stroemungsgeschwindigkeit
m/s



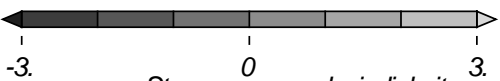
USER: BAW-AK (Referat K3) FILE: hvlew2d0046.cgm

Springtide - Stroemungsgeschwindigkeit

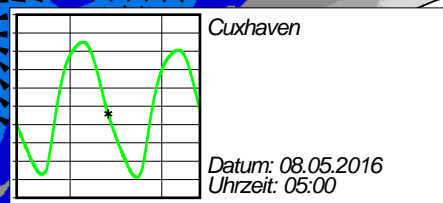

Topographie



Topographie (Watt)
mNHN



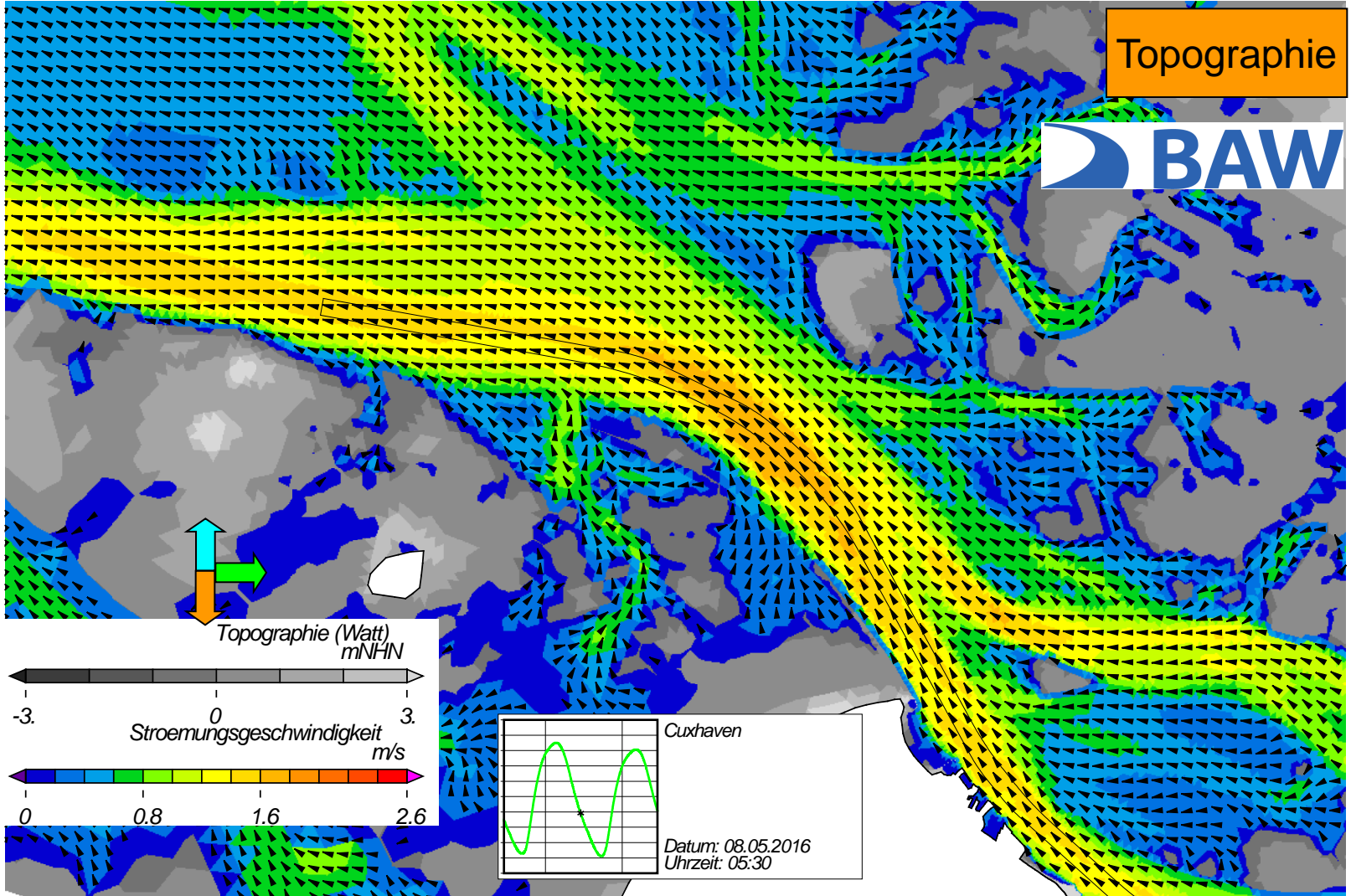
Stroemungsgeschwindigkeit
m/s



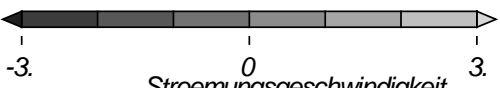
USER: BAW-AK (Referat K3) FILE: hvlew2d0047.cgm

Springtide - Stroemungsgeschwindigkeit

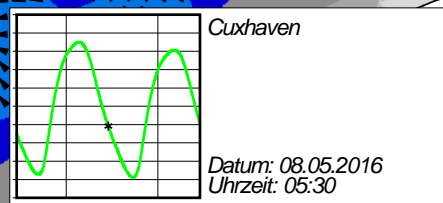
Topographie



Topographie (Watt)
mNHN



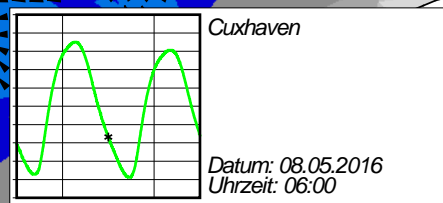
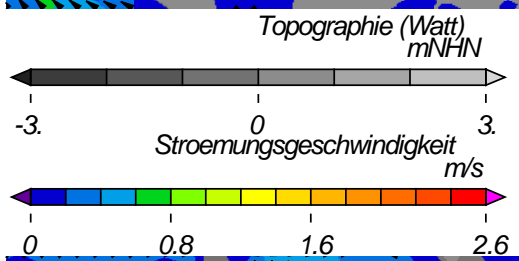
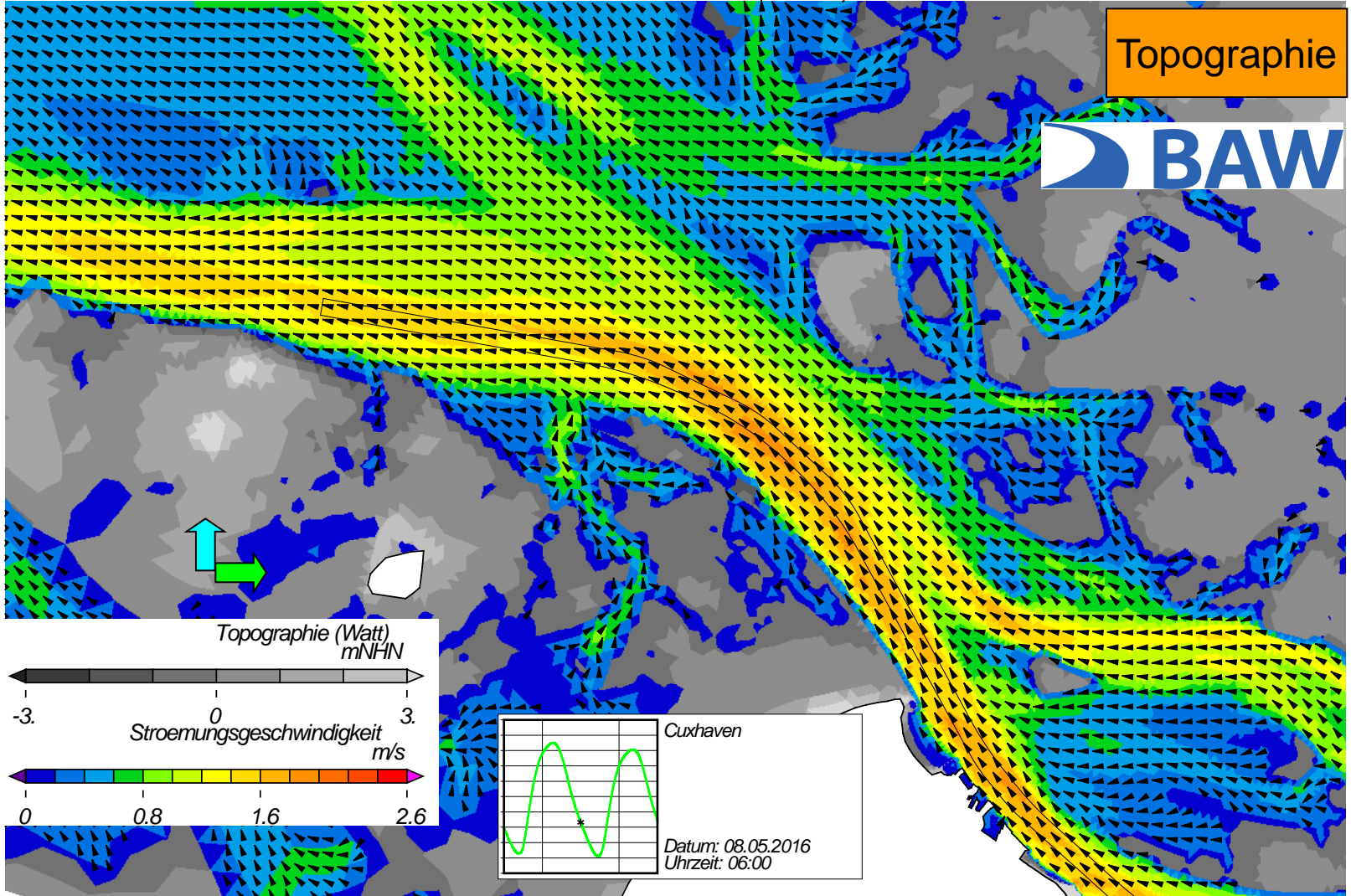
Stroemungsgeschwindigkeit
m/s



USER: BAW-AK (Referat K3) FILE: hvlew2d0048.cgm

Springtide - Stroemungsgeschwindigkeit

Topographie

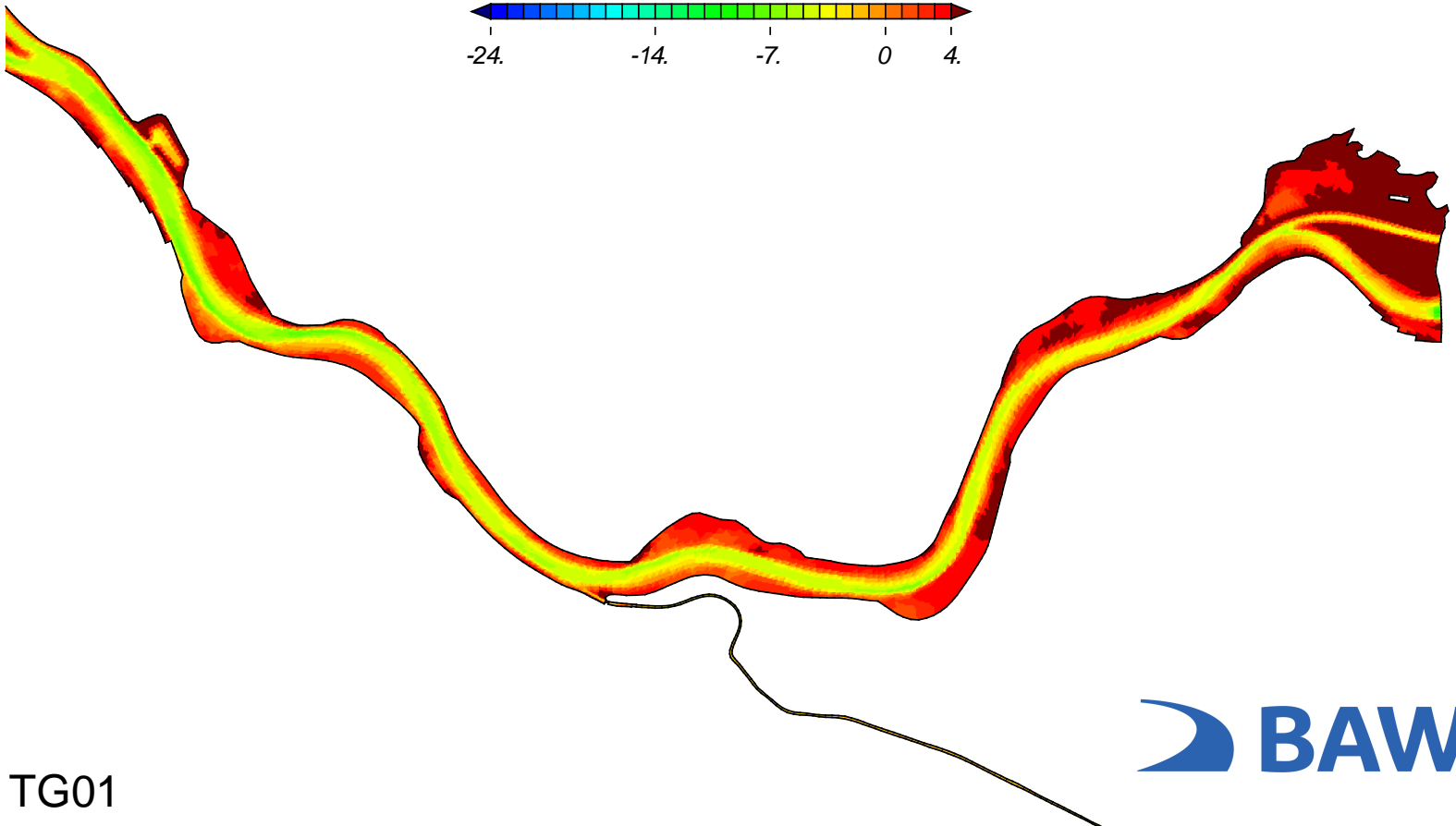


USER: BAW-AK (Referat K3) FILE: hview2d0001.cgm

IST_2016 - Topographie

zurück

Topographie
mNHN

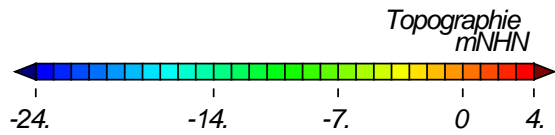
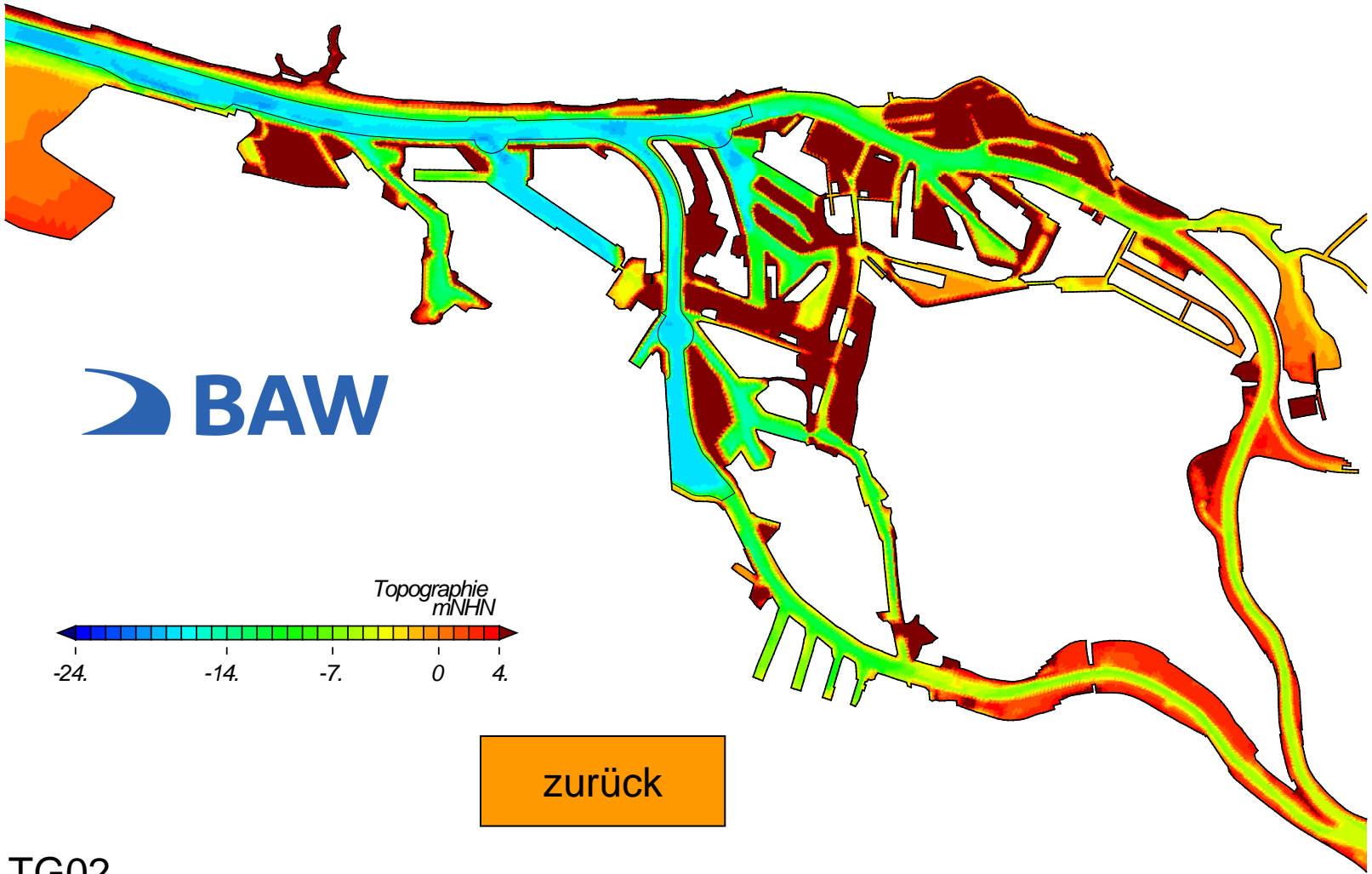


USER: BAW-AK (Referat K3) FILE: hview2d0002.cgm

TG01



IST_2016 - Topographie

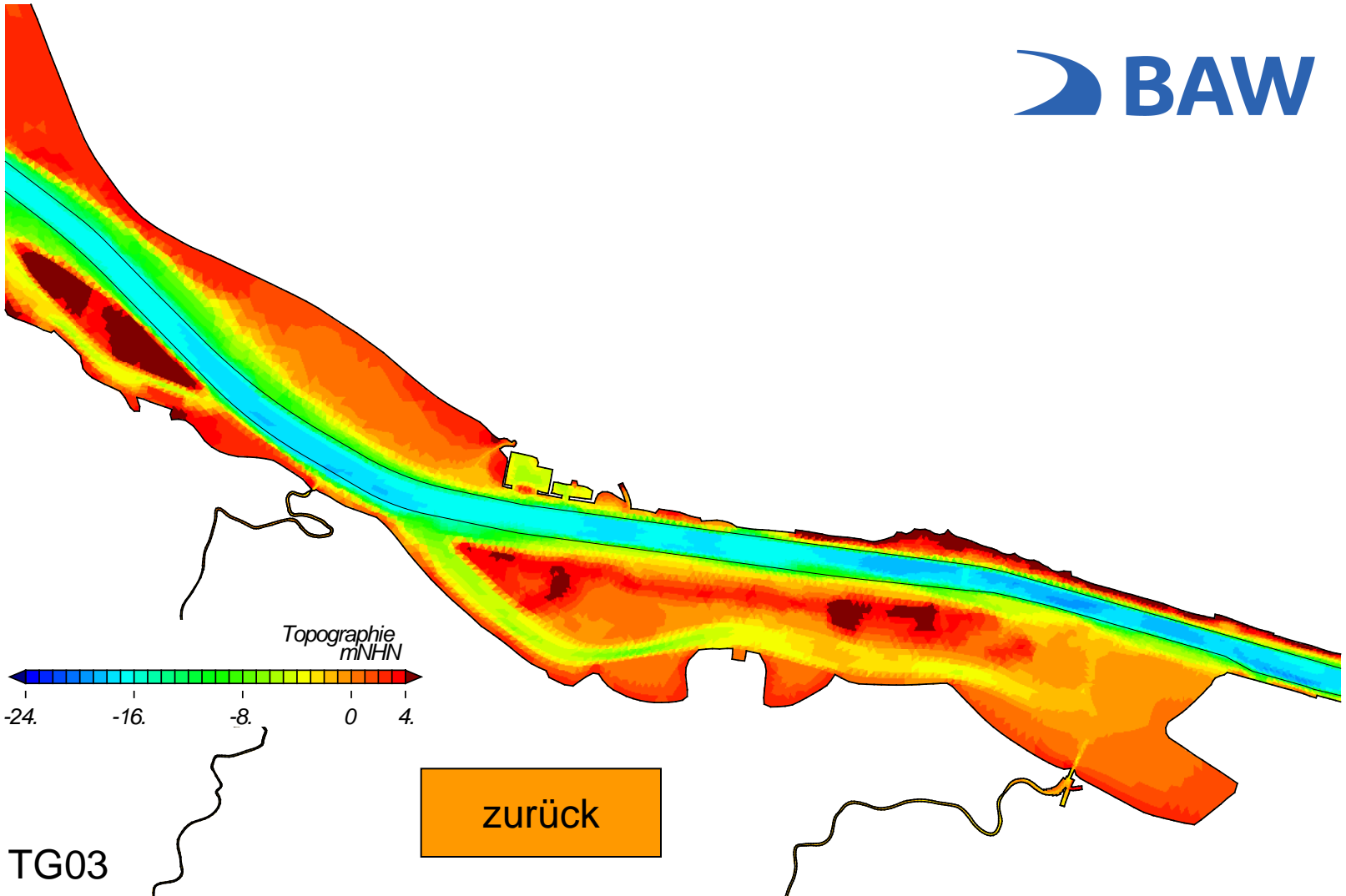


zurück

TG02

USER: BAW-AK (Referat K3) FILE: hvlew2d0002.cgm

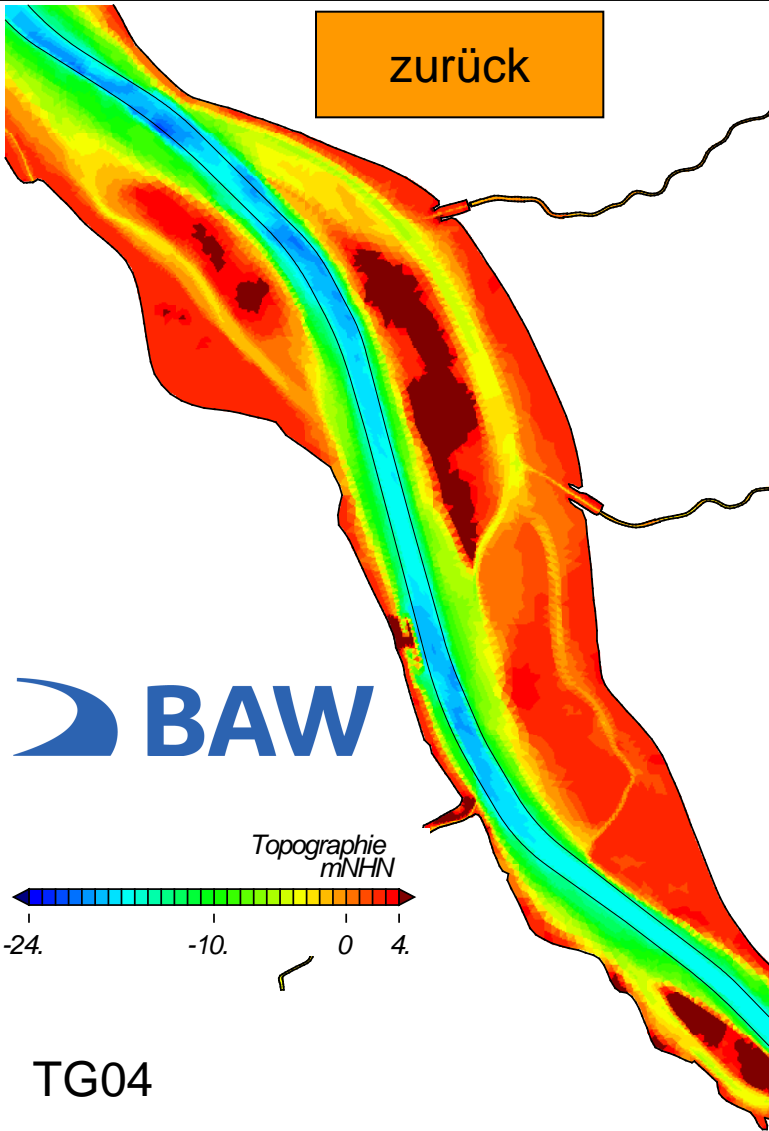
IST_2016 - Topographie



USER: BAW-AK (Referat K3) FILE: hvview2d0002.cgm

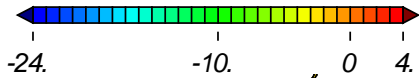
TG03

zurück



 **BAW**

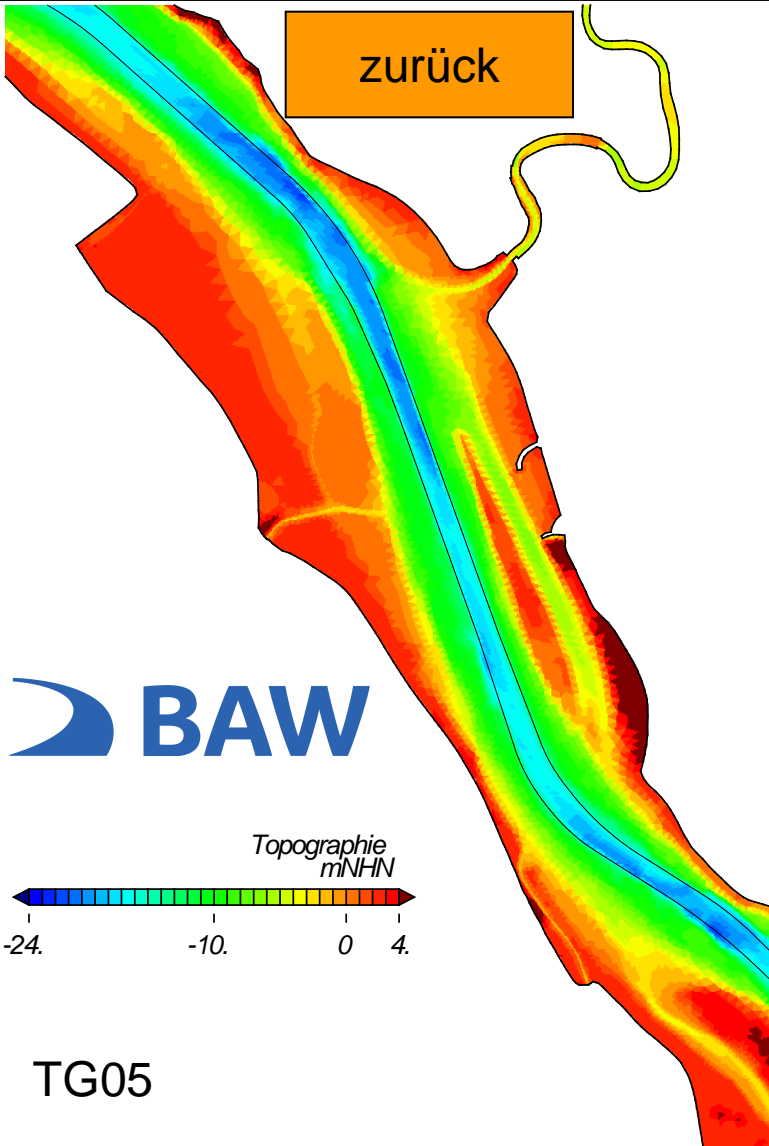
Topographie
mNHN



TG04

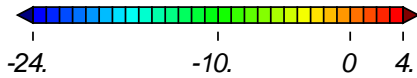
IST 2016 - Topographie

zurück



 **BAW**

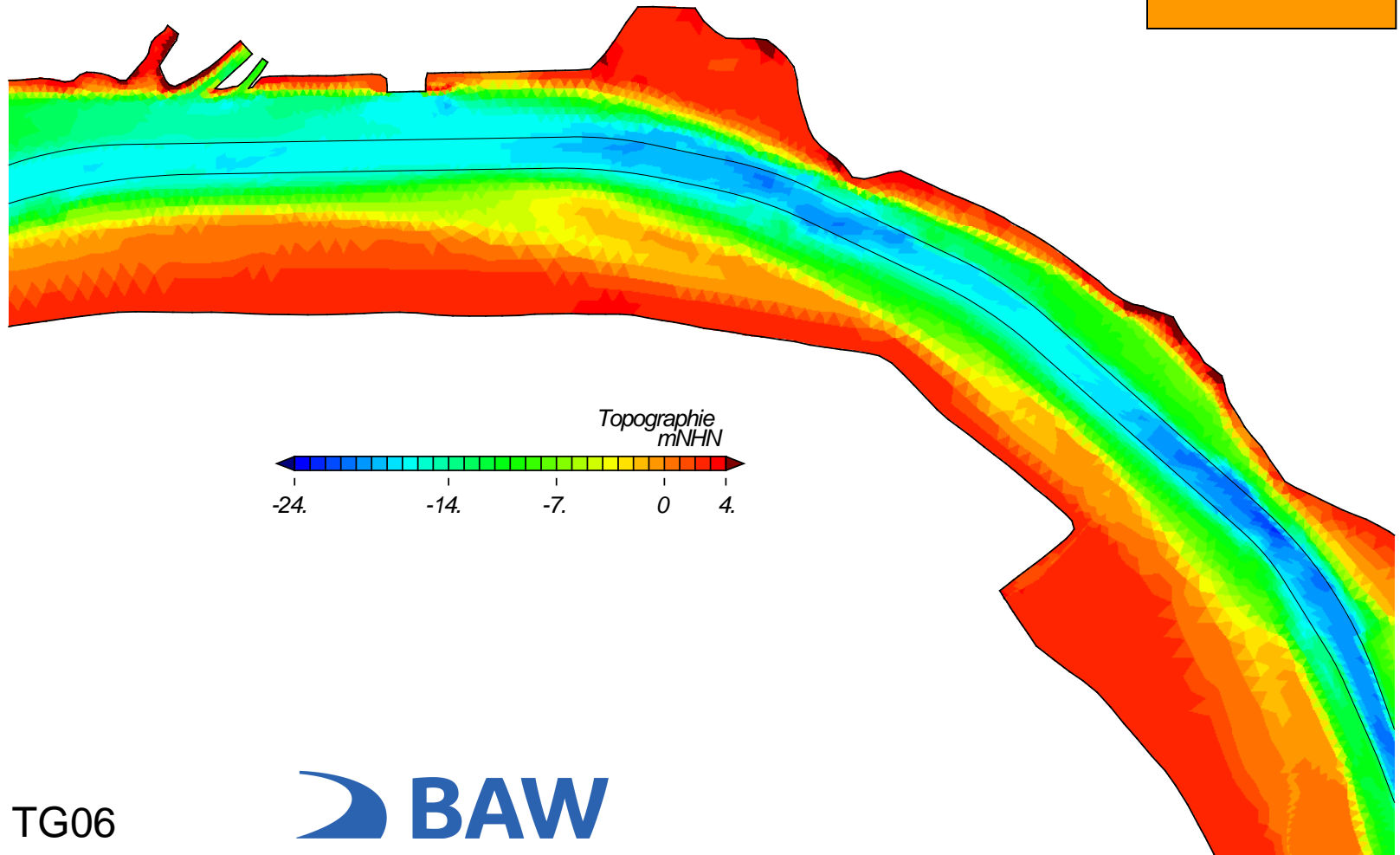
Topographie
mNHN



TG05

IST_2016 - Topographie

zurück



USER: BAW-AK (Referat K3) FILE: hview2d0002.cgm

TG06

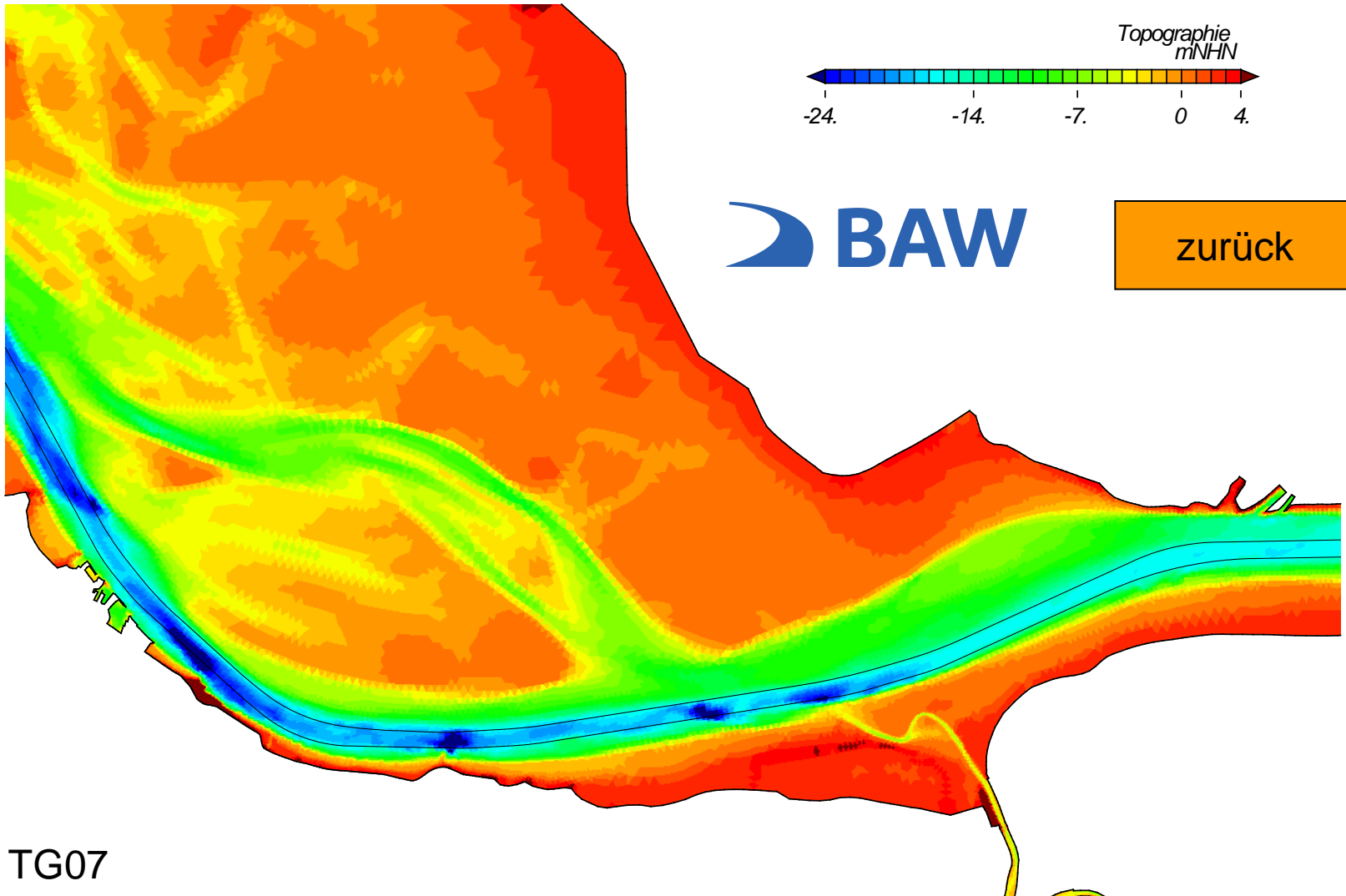


IST_2016 - Topographie

Topographie
mNHN



zurück

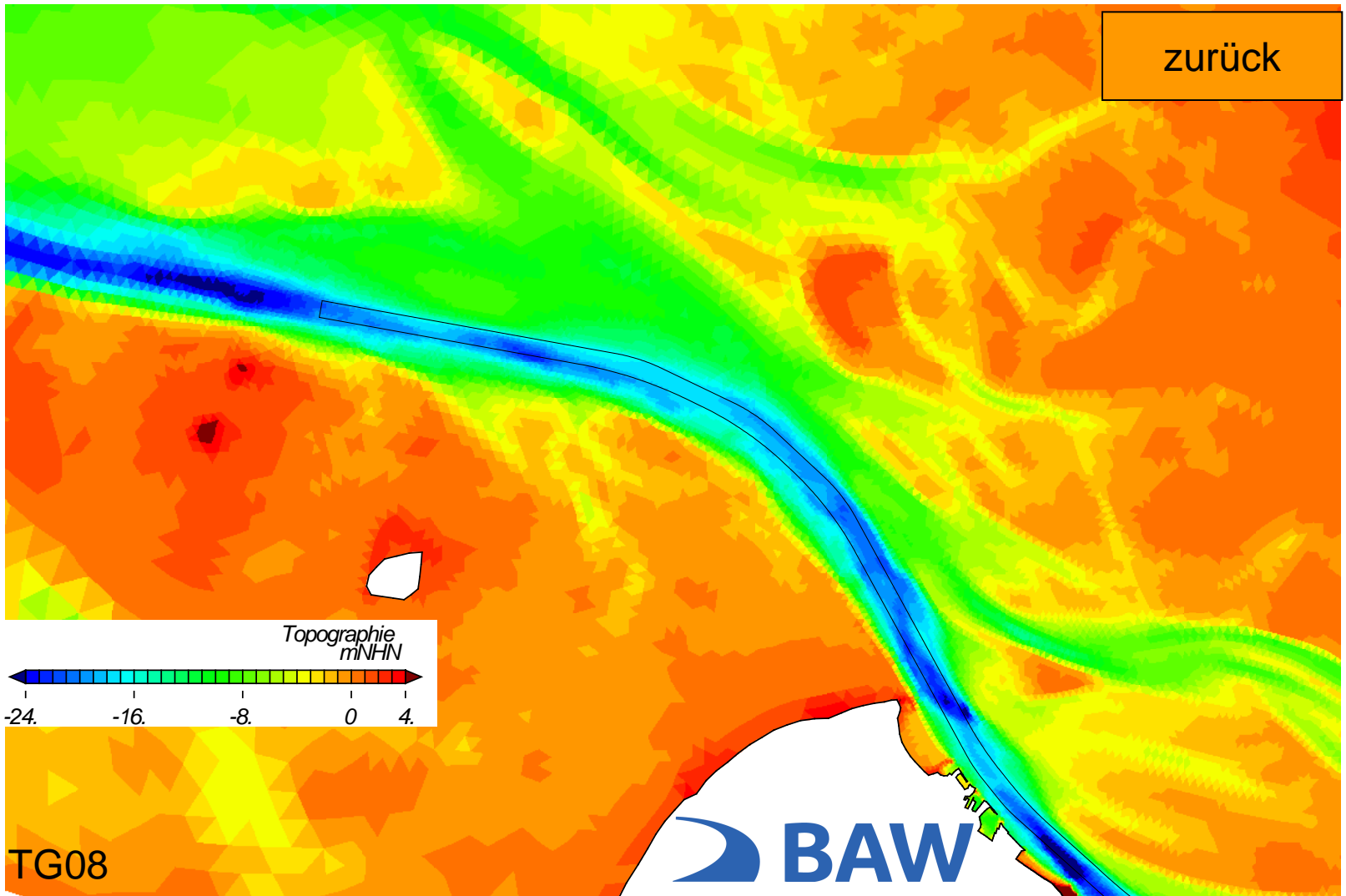


USER: BAW-AK (Referat K3) FILE: hvlew2d0002.cgm

TG07

IST_2016 - Topographie

zurück



USER: BAW-AK (Referat K3) FILE: hview2d0002.cgm

TG08

