

Darstellung der Strömungsgeschwindigkeiten in der Tideelbe zur Nippzeit

für das Jahr 2016

Die Bundesanstalt für Wasserbau (BAW) ist die technisch-wissenschaftliche Bundesoberbehörde im Geschäftsbereich des Bundesministeriums für Verkehr, Bau und Stadtentwicklung (BMVBS). Sie ist der zentrale Dienstleister für die Beratung und Unterstützung des Ministeriums und der Wasser- und Schifffahrtsverwaltung des Bundes (WSV) im Rahmen ihrer verkehrswasserbaulichen Aufgaben, insbesondere deren bauaufsichtliche Verantwortung dafür, dass alle Anlagen und Einrichtungen der Bundeswasserstraßen den Anforderungen von Sicherheit und Ordnung genügen.

Die Dienststelle Hamburg der BAW ist zuständig für Wasserbau im Küstenbereich an den Bundeswasserstraßen und so auch an der Elbe. Im Rahmen von verschiedenen Aufträgen zu wasserbaulichen Fragen in der Tideelbe wurde ein mathematisches Modell (untrim) für die Simulation von Wasserständen, Strömungsgeschwindigkeiten und anderen abiotischen Parametern entwickelt.

Weitere Informationen dazu finden Sie unter www.baw.de

Ein Produkt dieser Arbeit ist die hier vorliegende Präsentation der berechneten Strömungsgeschwindigkeiten.

Diese Präsentation zeigt die berechneten Strömungsgeschwindigkeiten in 8 Teilgebieten der Tideelbe über 24 Stunden in Abständen von 30 Minuten jeweils zu einer Spring- und einer Nippzeit aus dem Jahr 2016.

Bitte bedenken Sie beim Betrachten der Bilder, dass die Gezeitenströmung in der Tideelbe durch Oberwasser, Wind und Wasserstand in der Nordsee beeinflusst wird und deshalb die Gezeiten immer unterschiedlich ablaufen. Sie können hier also nur typische Werte der Strömungsgeschwindigkeit entnehmen. Die Struktur der Verteilung der Strömungsgeschwindigkeiten über Quer- und Längsschnitte ist jedoch immer der gezeigten sehr ähnlich.

Die Oberwassermenge am Wehr Geesthacht betrug zu den gezeigten Zeiten ca. 440m³/s (Spring) bzw. 250m³/s (Nipp).

An diesem Projekt haben viele Mitarbeiter der BAW mitgewirkt. Federführend waren:

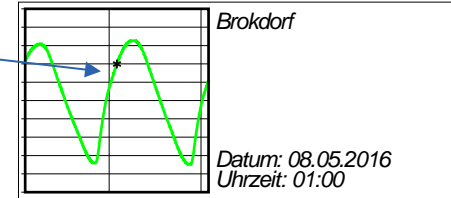
Dipl. Ozeanogr. Marcus J. Boehlich

Dipl. Ozeanogr. Markus Kreuz

M.Sc. Umweltgeographie Marissa Törber

Navigation innerhalb der Präsentation:

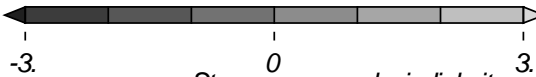
Das Sternchen markiert den Zeitpunkt der Darstellung relativ zur Tide



Anzeige der Wassertiefen

Topographie

Topographie (Watt)
mNHN

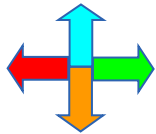


Stroemungsgeschwindigkeit
m/s



zeitlich rückwärts

Elbab



Elbauf

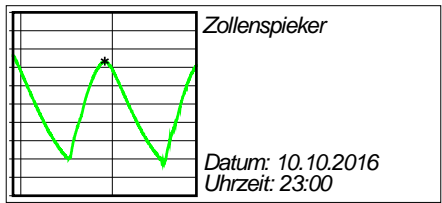
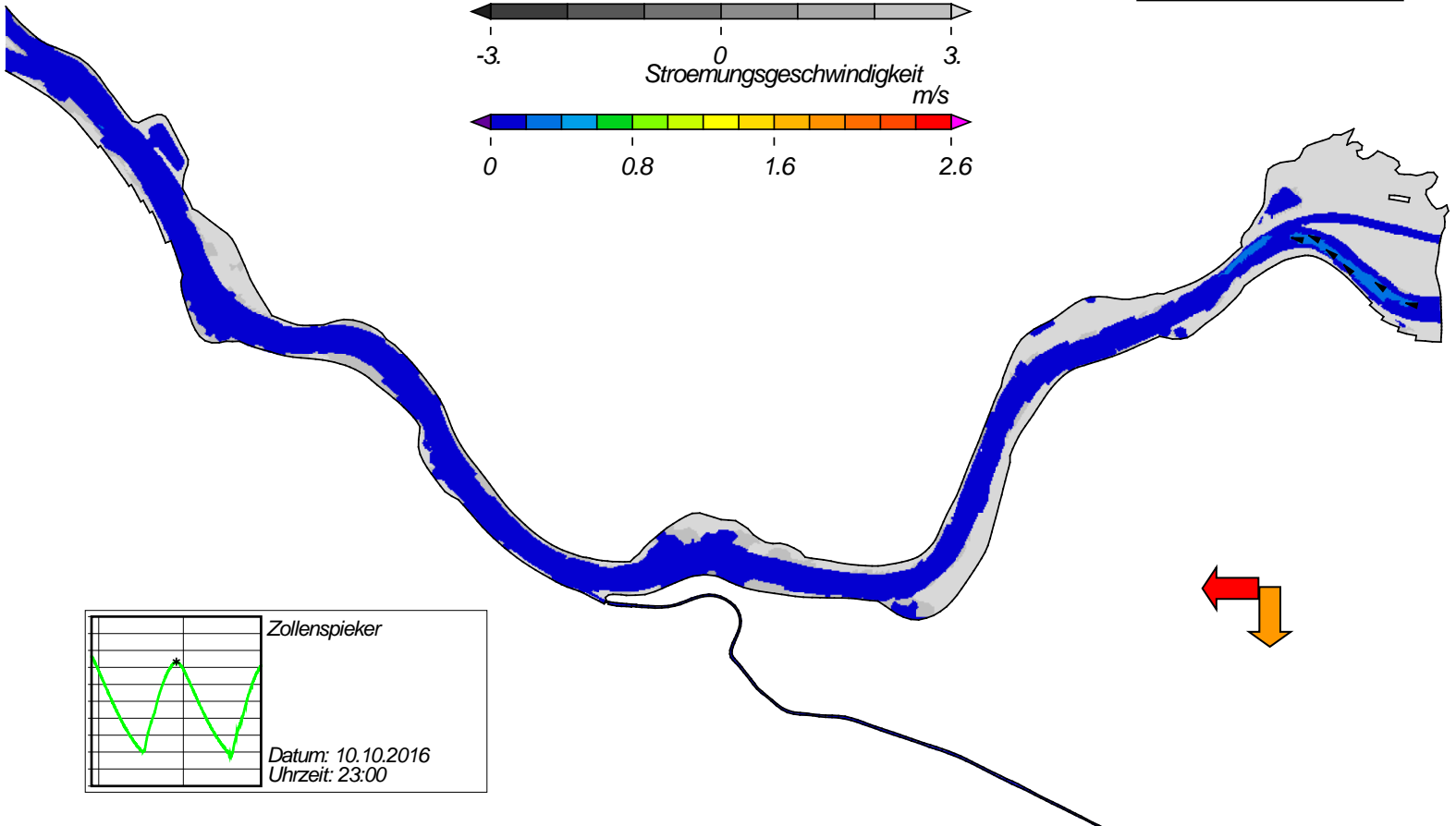
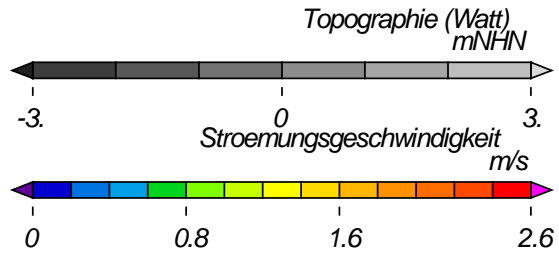
zeitlich vorwärts



Nipptide - Stroemungsgeschwindigkeit



Topographie

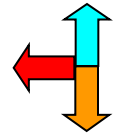
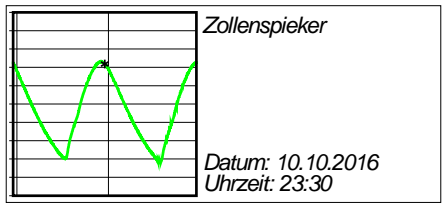
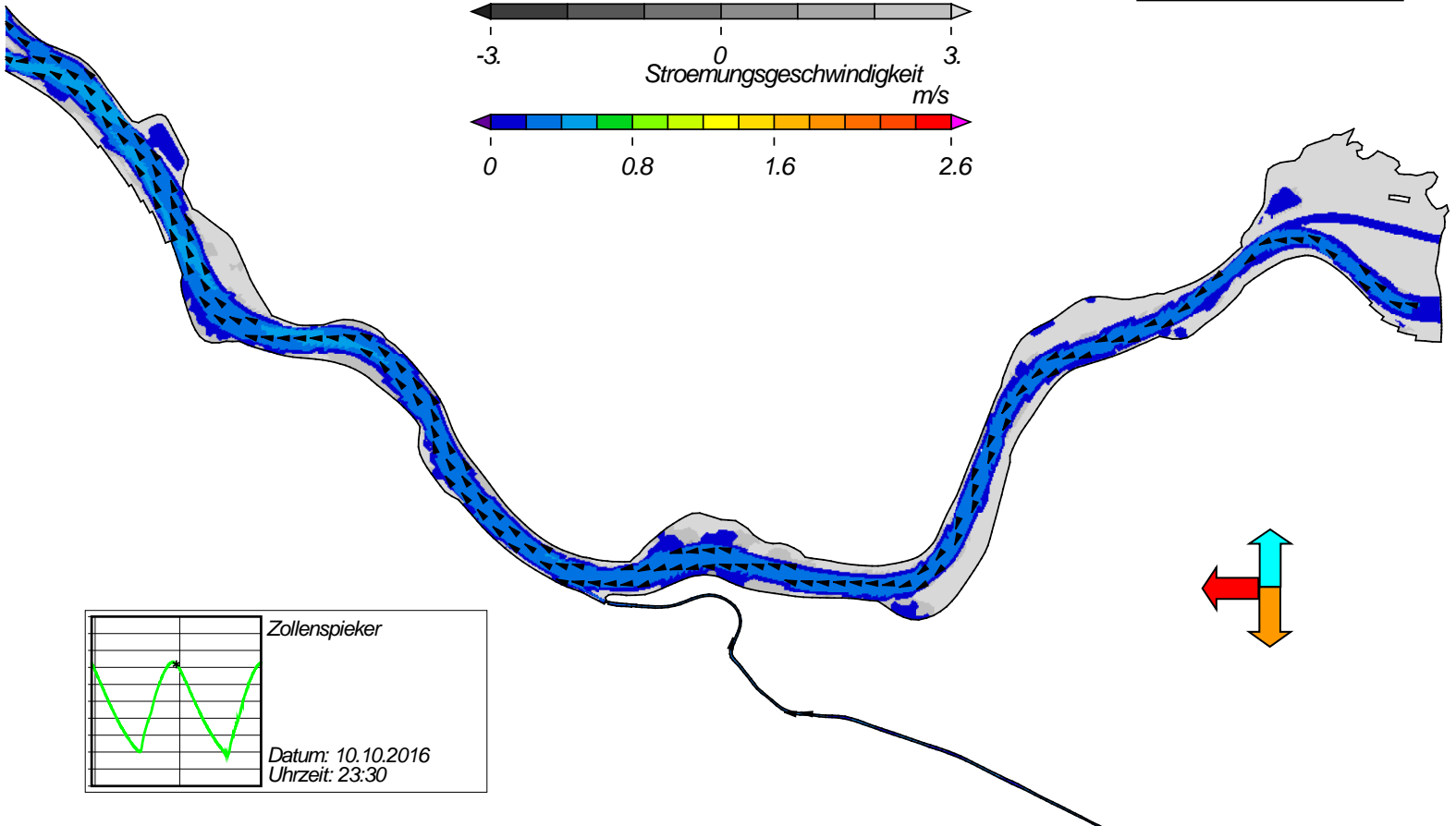
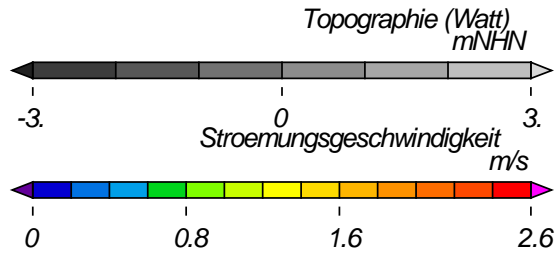


USER: BAW-AK (Referat K3) FILE: hvlew2d0001.cgm

Nipptide - Stroemungsgeschwindigkeit



Topographie

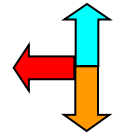
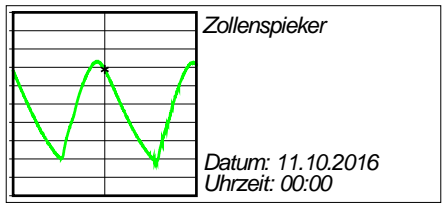
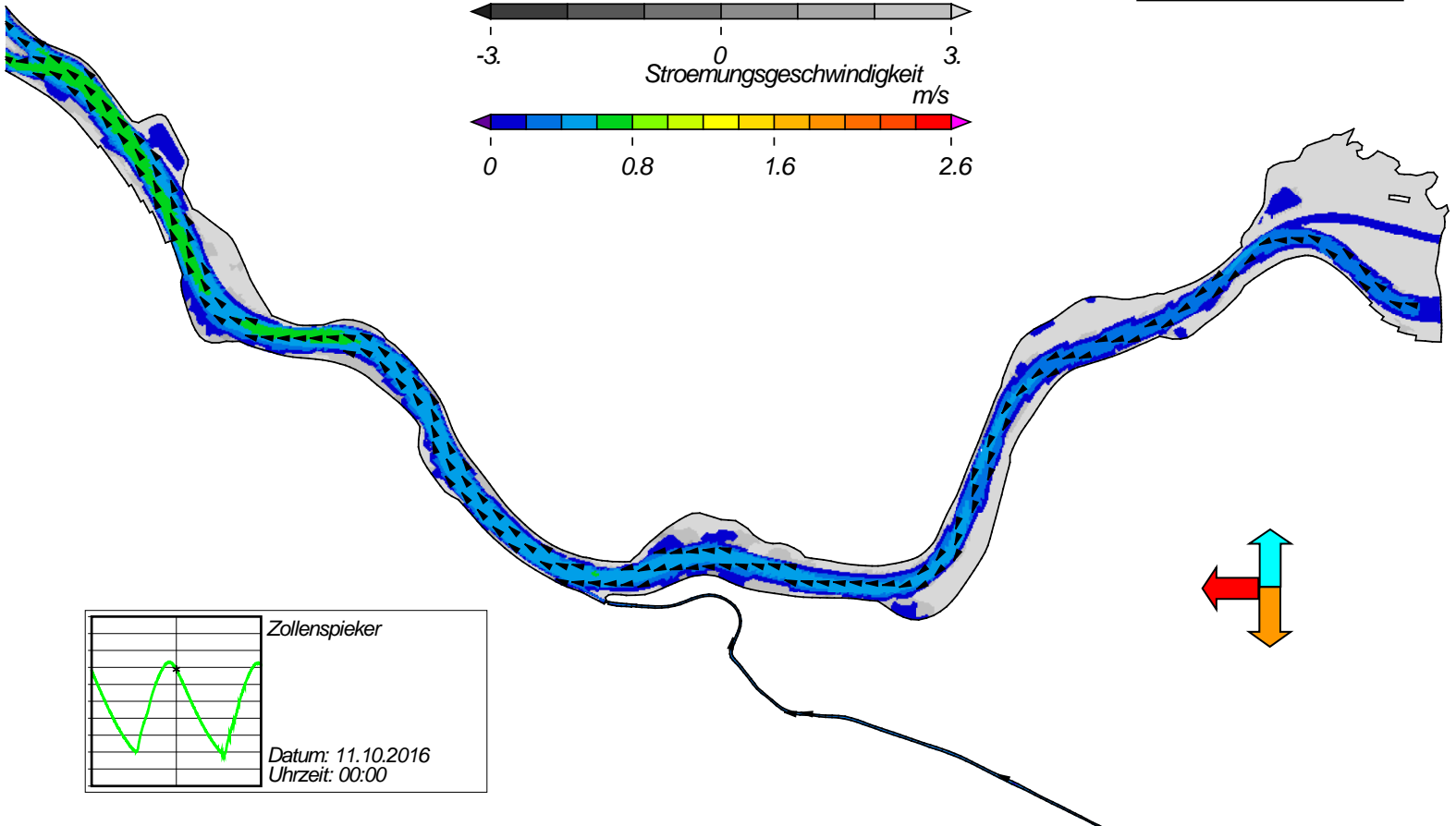
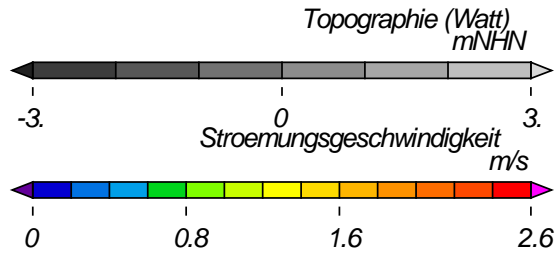


USER: BAW-AK (Referat K3) FILE: hview2d0002.cgm

Nipptide - Stroemungsgeschwindigkeit



Topographie

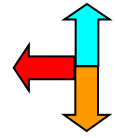
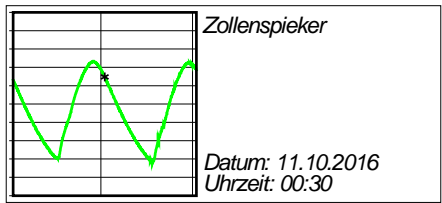
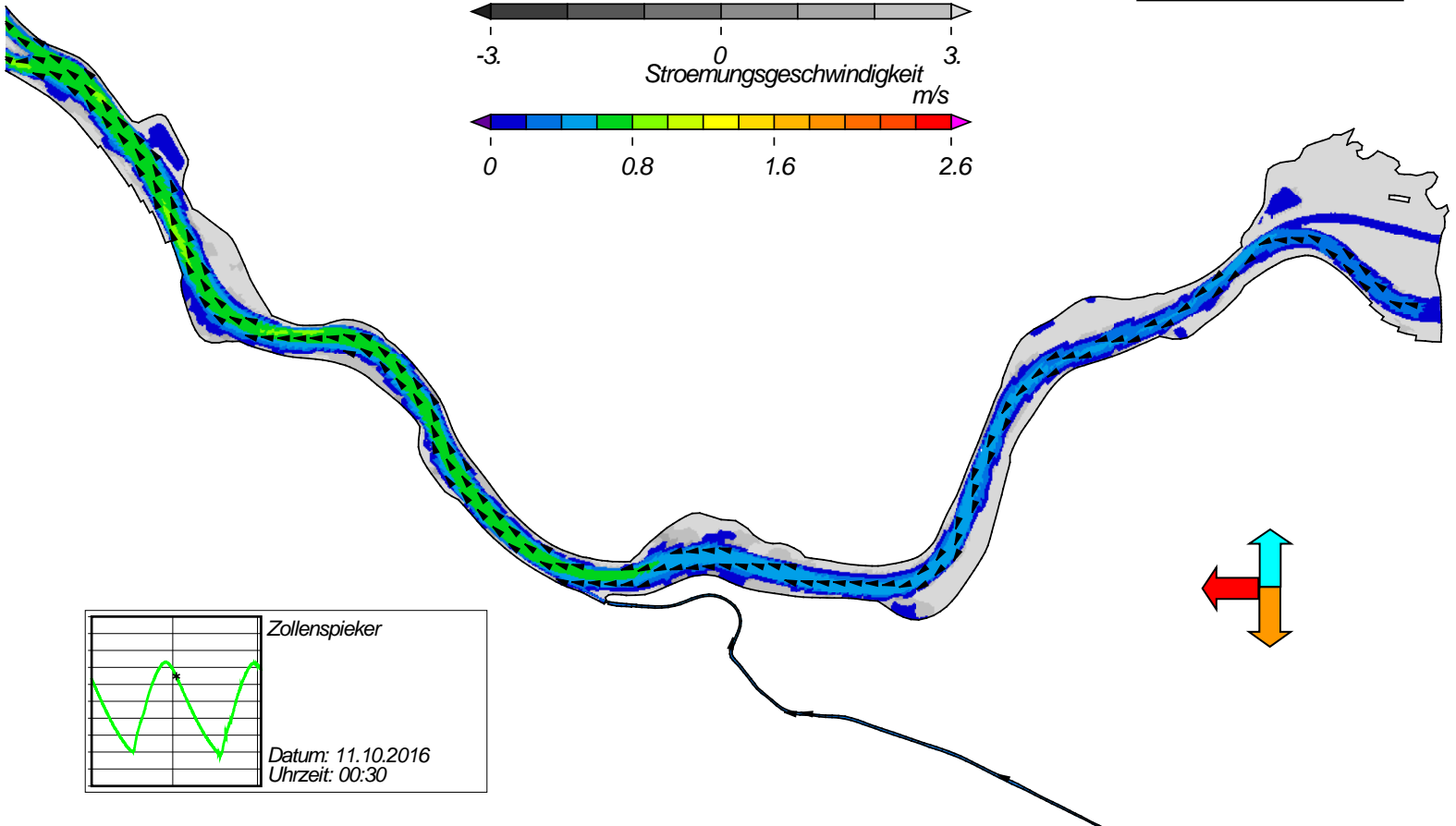
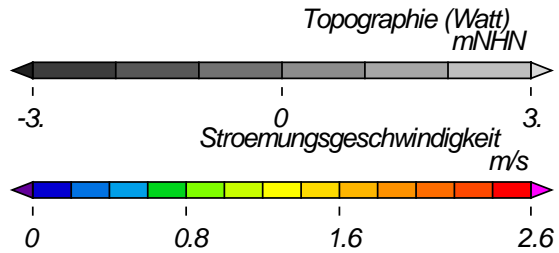


USER: BAW-AK (Referat K3) FILE: hview2d0003.cgm

Nipptide - Stroemungsgeschwindigkeit



Topographie

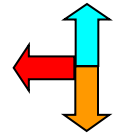
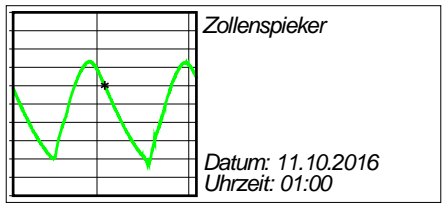
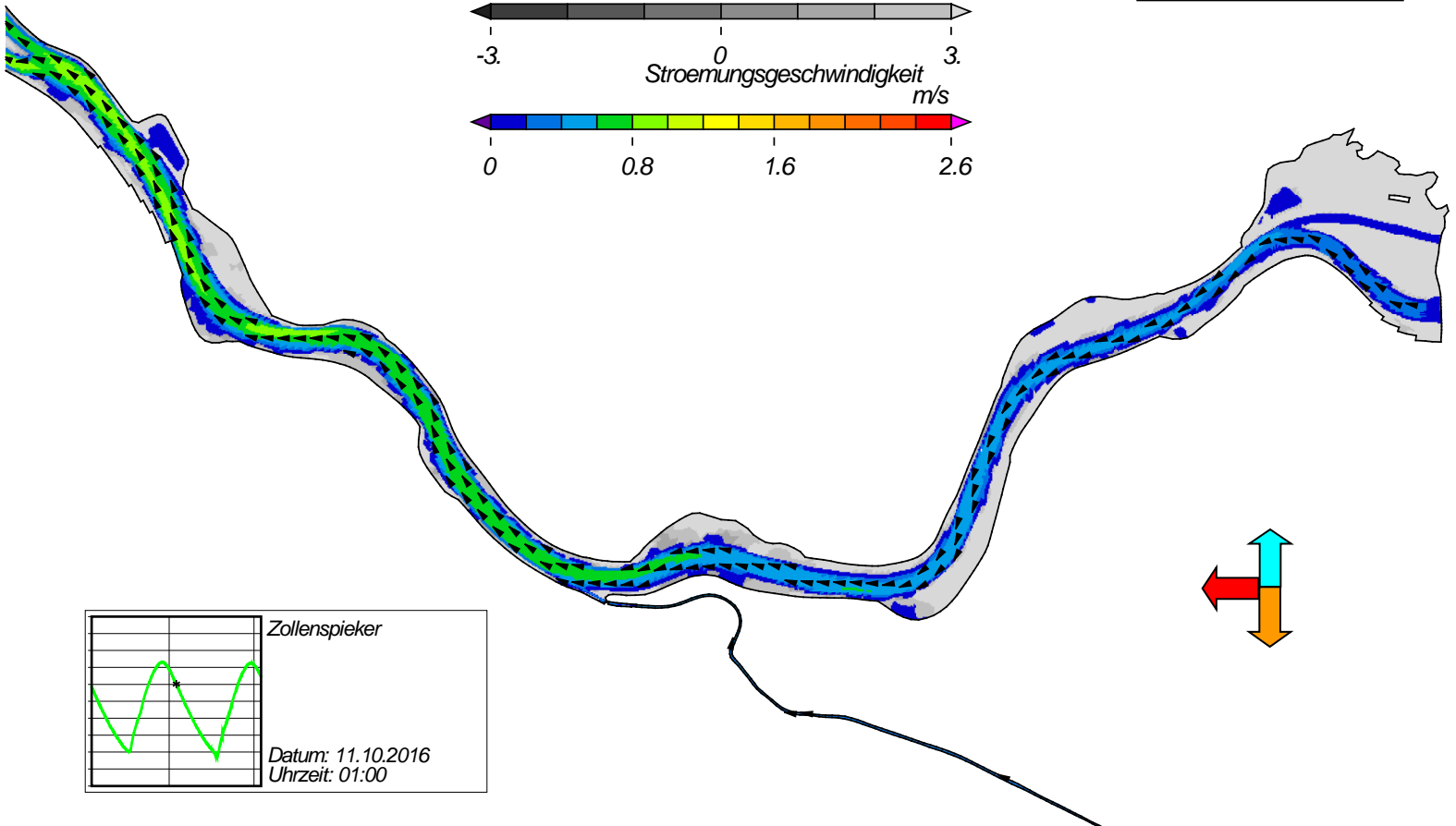
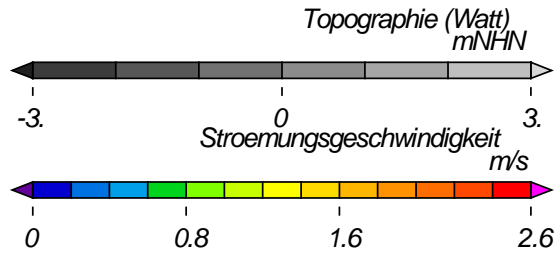


USER: BAW-AK (Referat K3) FILE: hview2d0004.cgm

Nipptide - Stroemungsgeschwindigkeit



Topographie

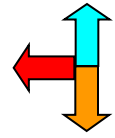
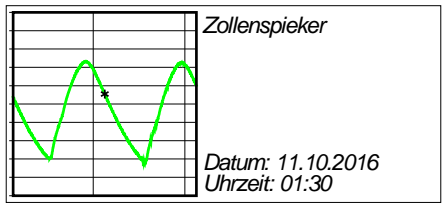
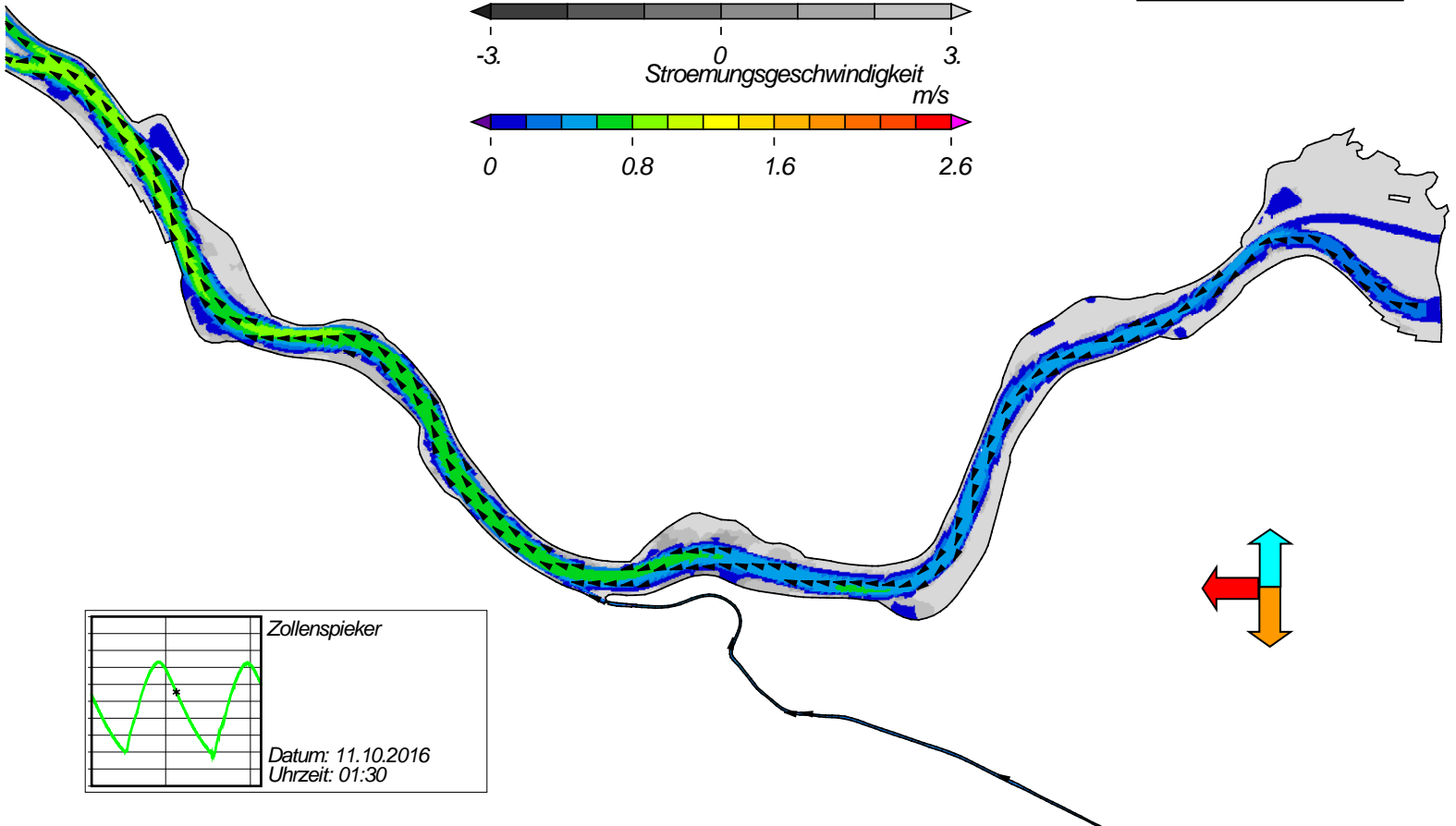
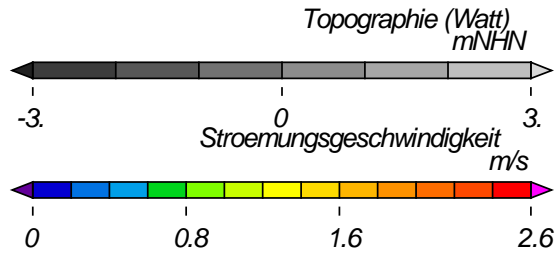


USER: BAW-AK (Referat K3) FILE: hview2d0005.cgm

Nipptide - Stroemungsgeschwindigkeit



Topographie

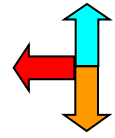
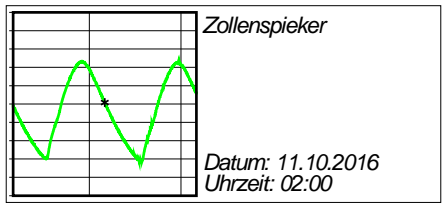
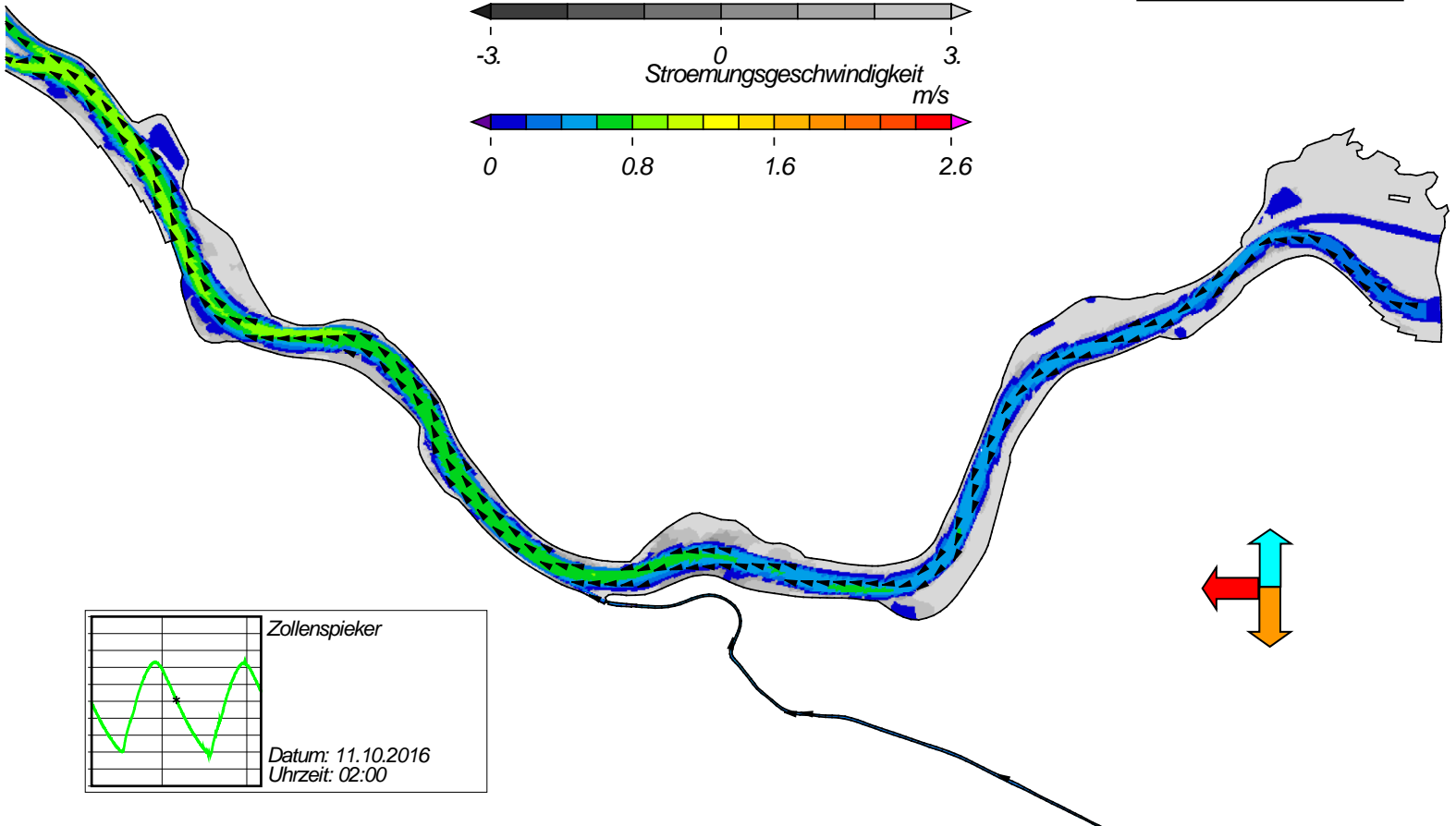
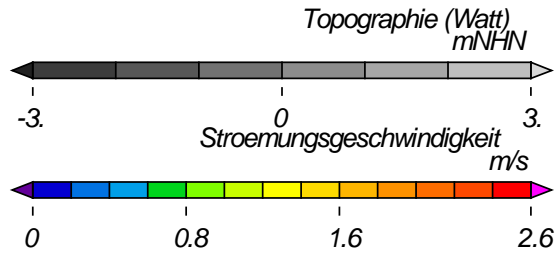


USER: BAW-AK (Referat K3) FILE: hview2d0006.cgm

Nipptide - Stroemungsgeschwindigkeit



Topographie

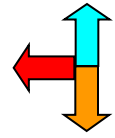
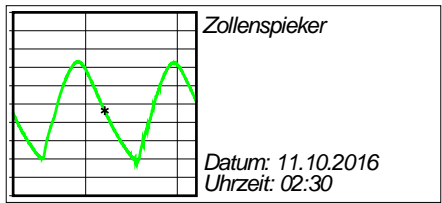
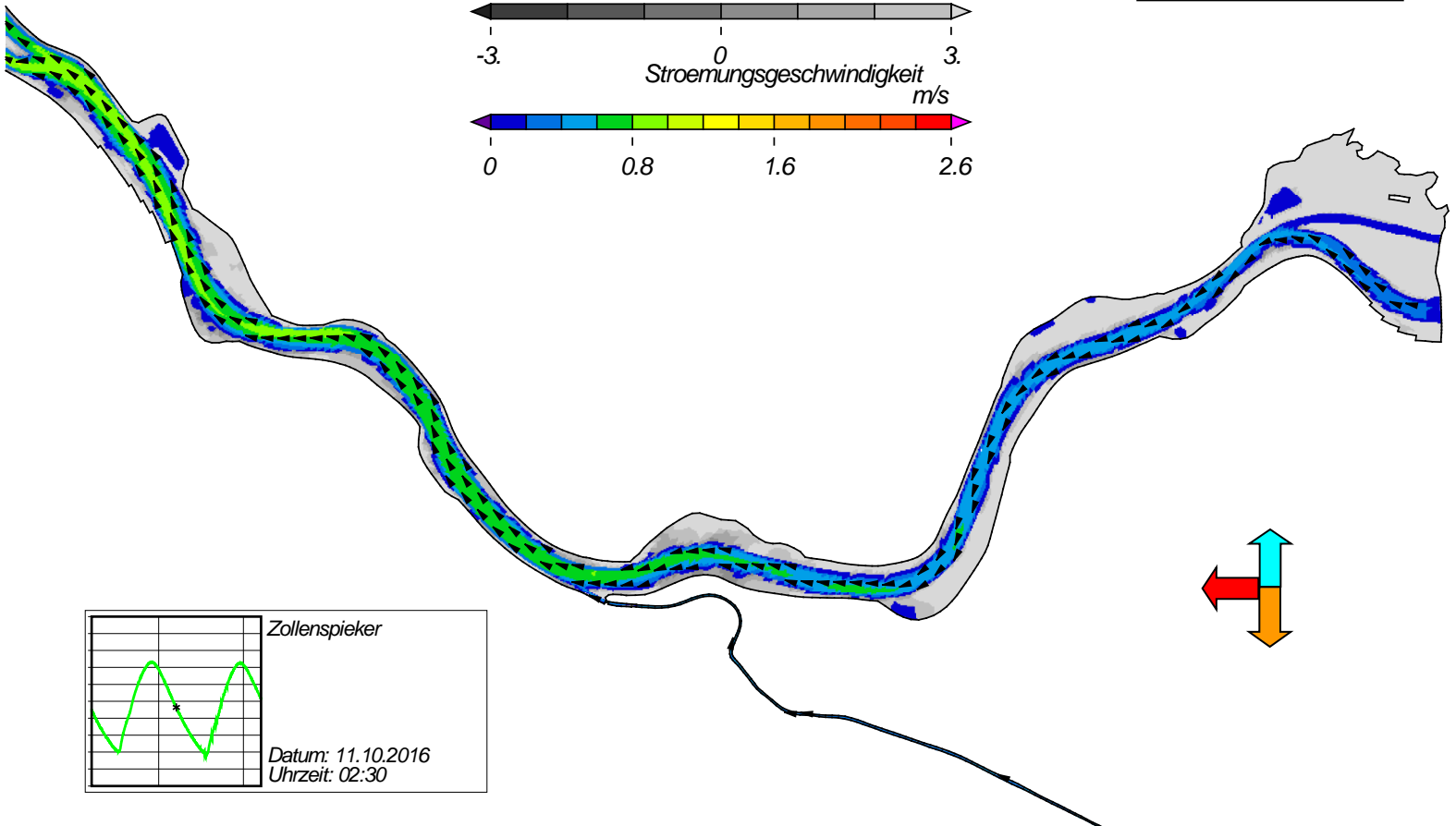
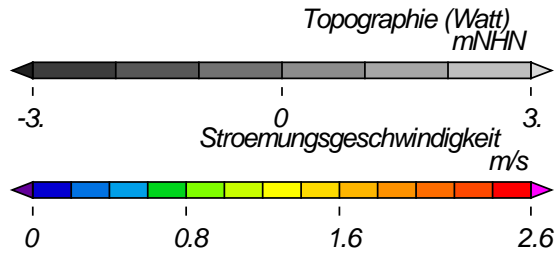


USER: BAW-AK (Referat K3) FILE: hview2d007.cgm

Nipptide - Stroemungsgeschwindigkeit



Topographie

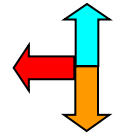
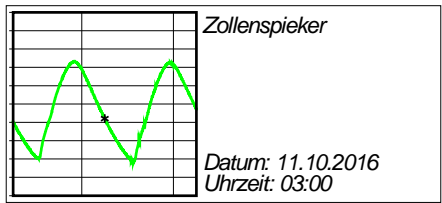
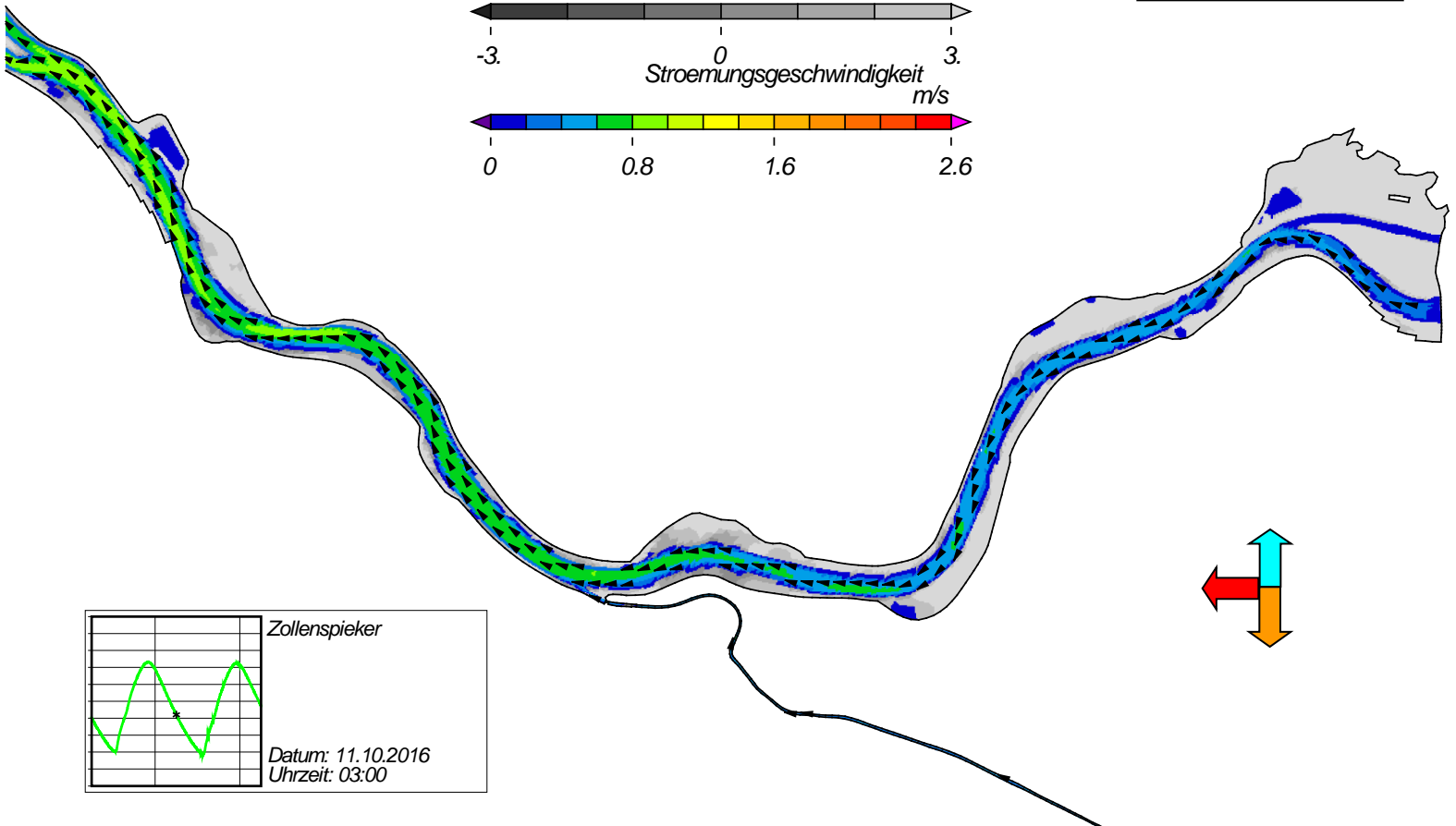
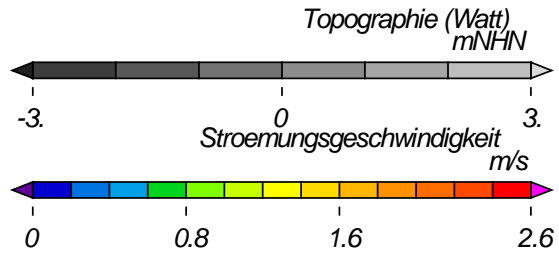


USER: BAW-AK (Referat K3) FILE: hview2d0008.cgm

Nipptide - Stroemungsgeschwindigkeit



Topographie

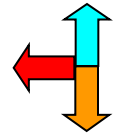
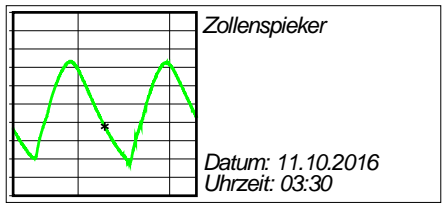
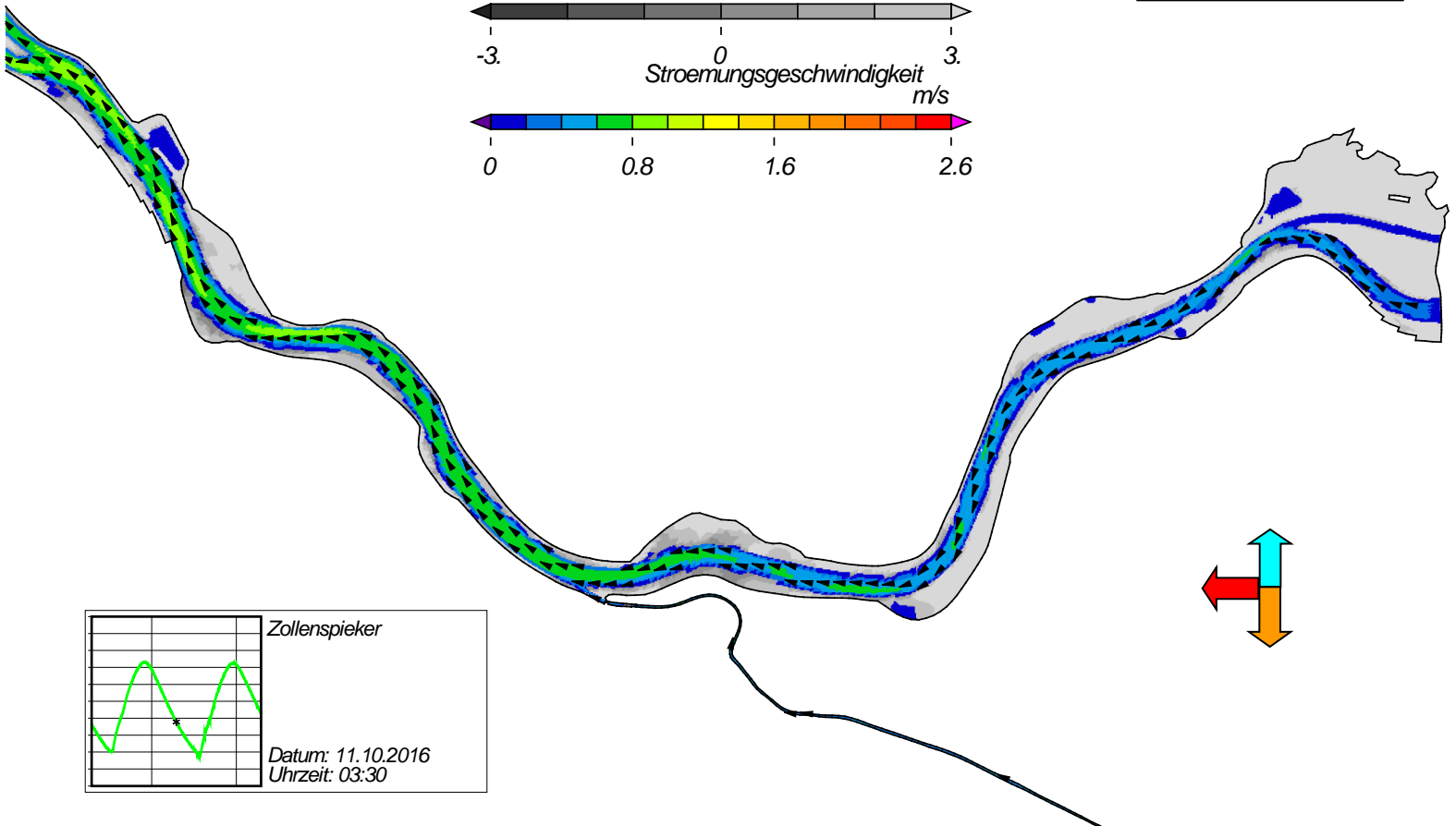
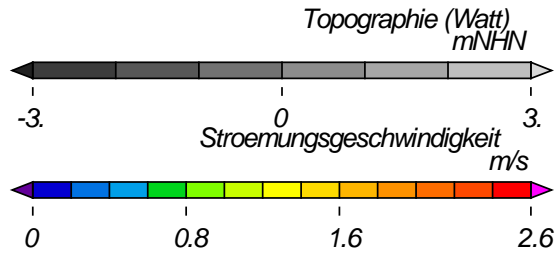


USER: BAW-AK (Referat K3) FILE: hview2d0009.cgm

Nipptide - Stroemungsgeschwindigkeit



Topographie

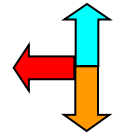
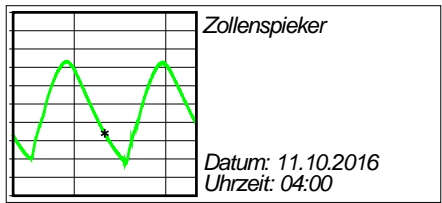
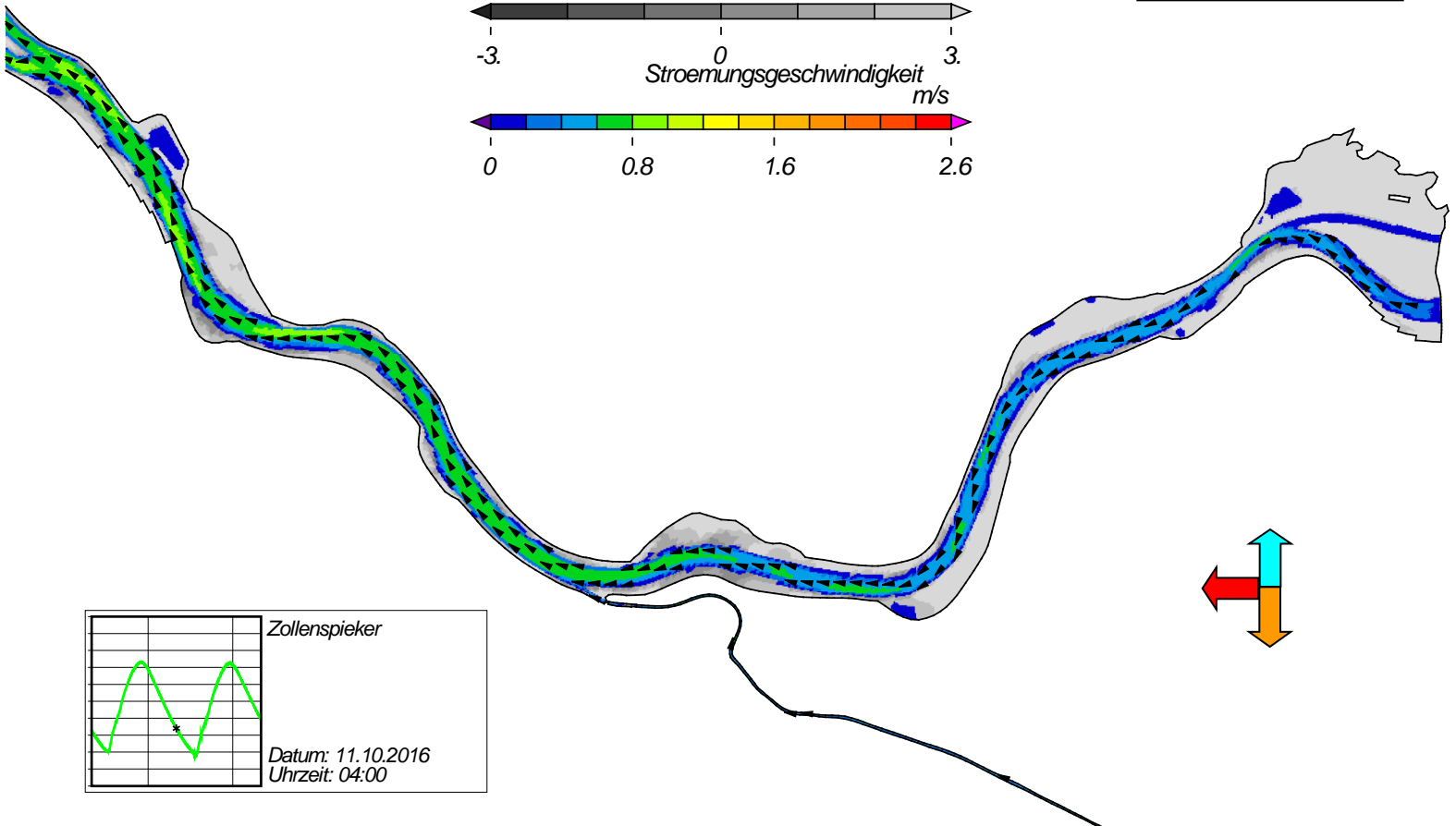
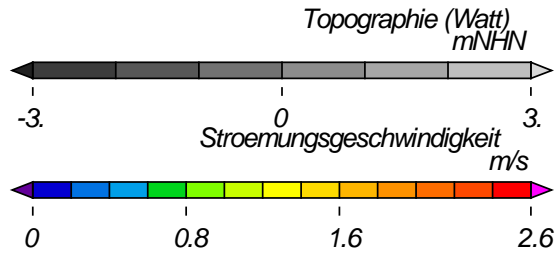


USER: BAW-AK (Referat K3) FILE: hvlew2d0010.cgm

Nipptide - Stroemungsgeschwindigkeit



Topographie

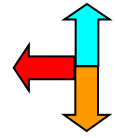
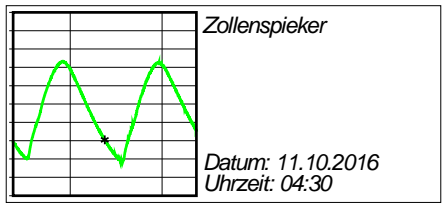
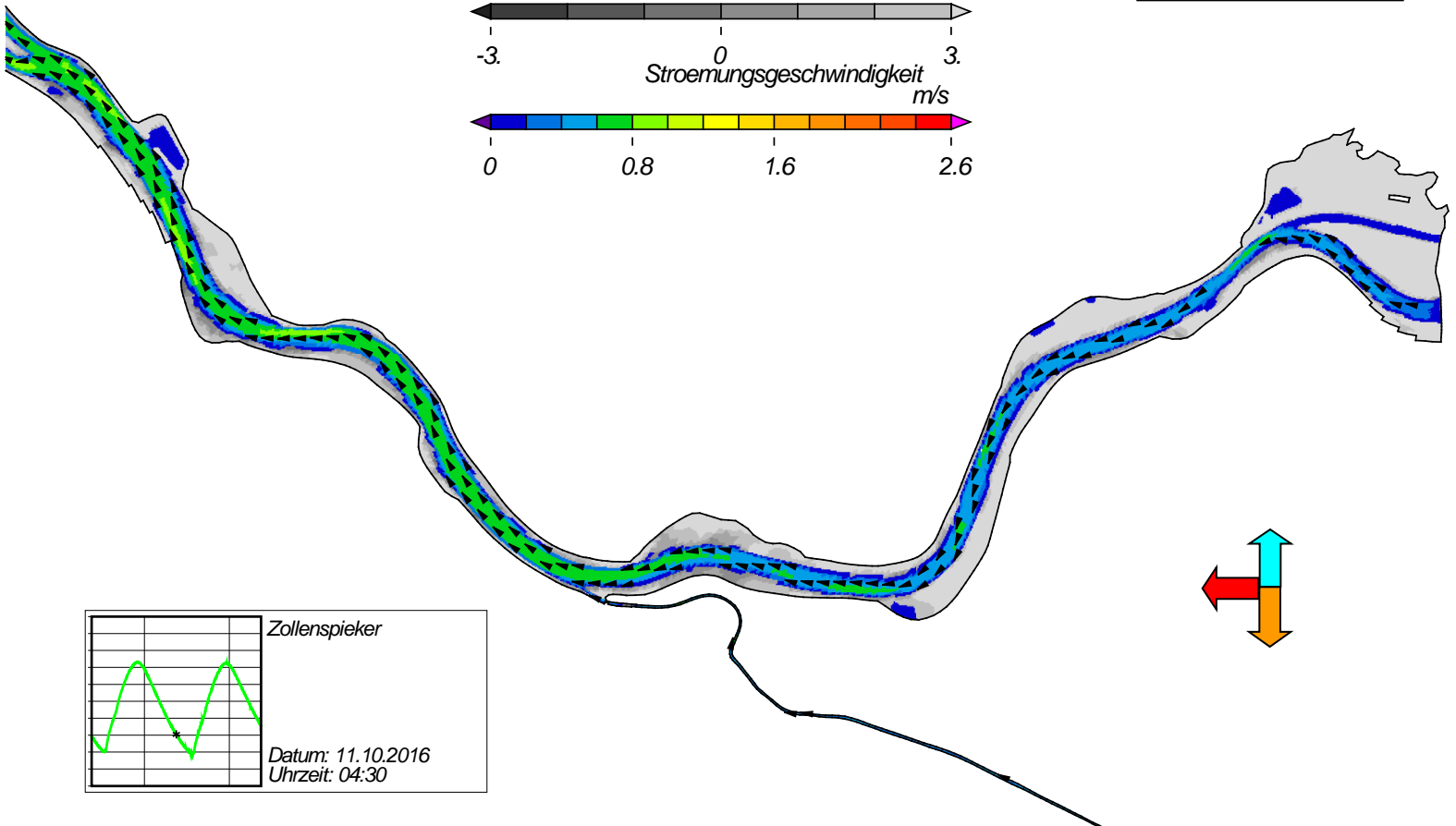
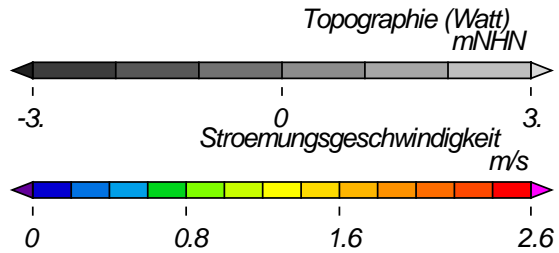


USER: BAW-AK (Referat K3) FILE: hview2d0011.cgm

Nipptide - Stroemungsgeschwindigkeit



Topographie

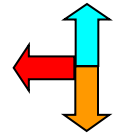
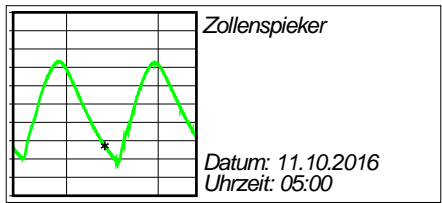
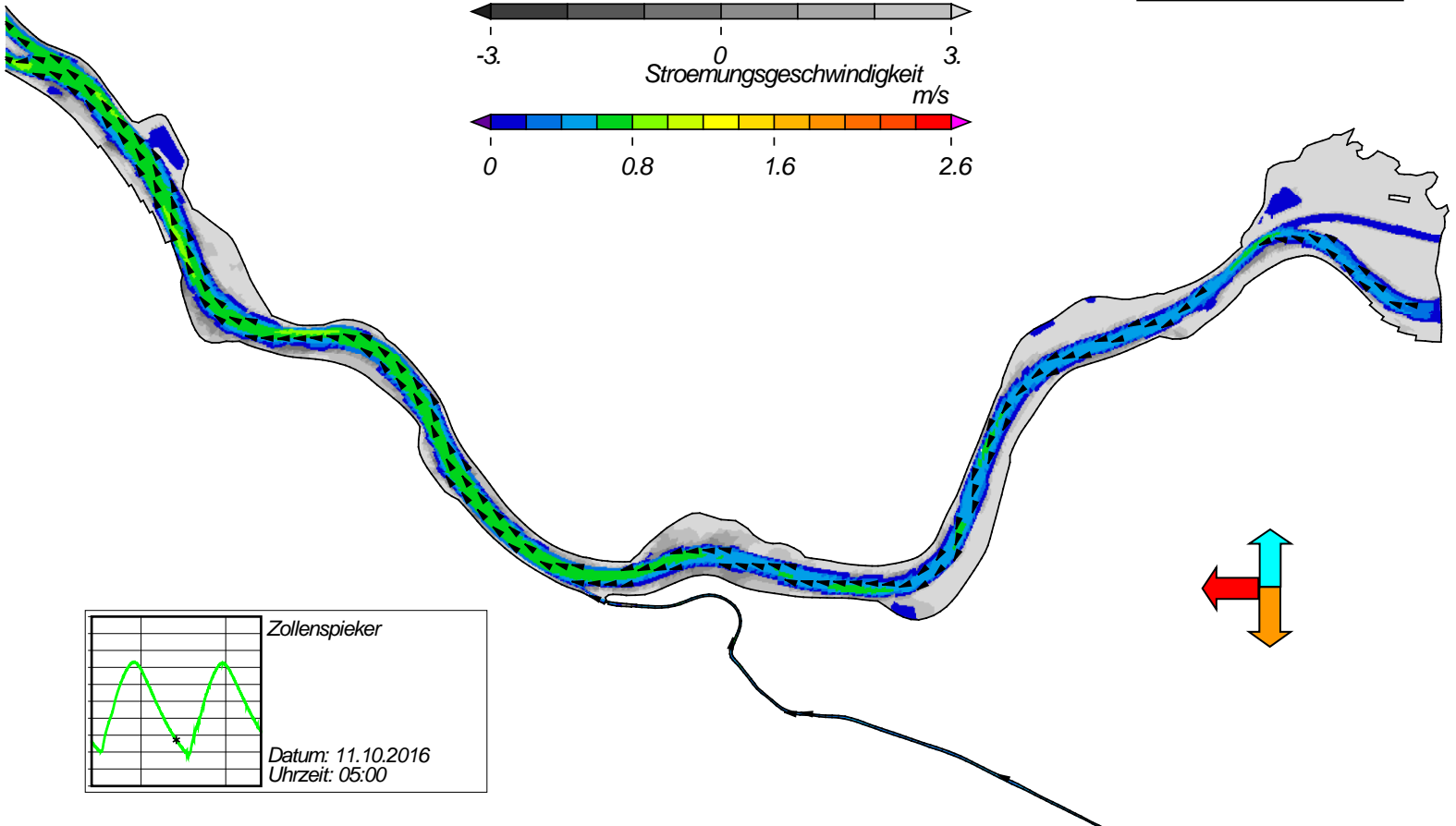
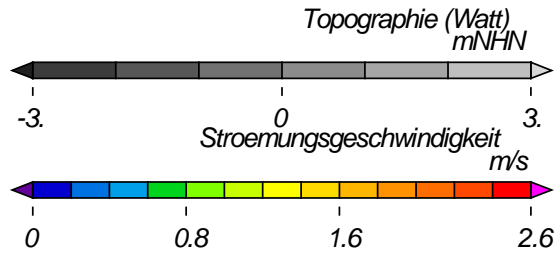


USER: BAW-AK (Referat K3) FILE: hview2d00T2.cgm

Nipptide - Stroemungsgeschwindigkeit



Topographie

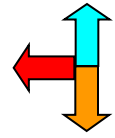
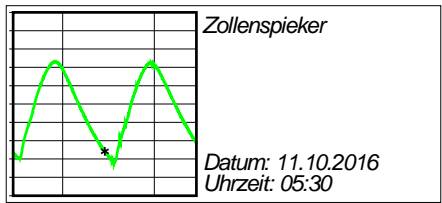
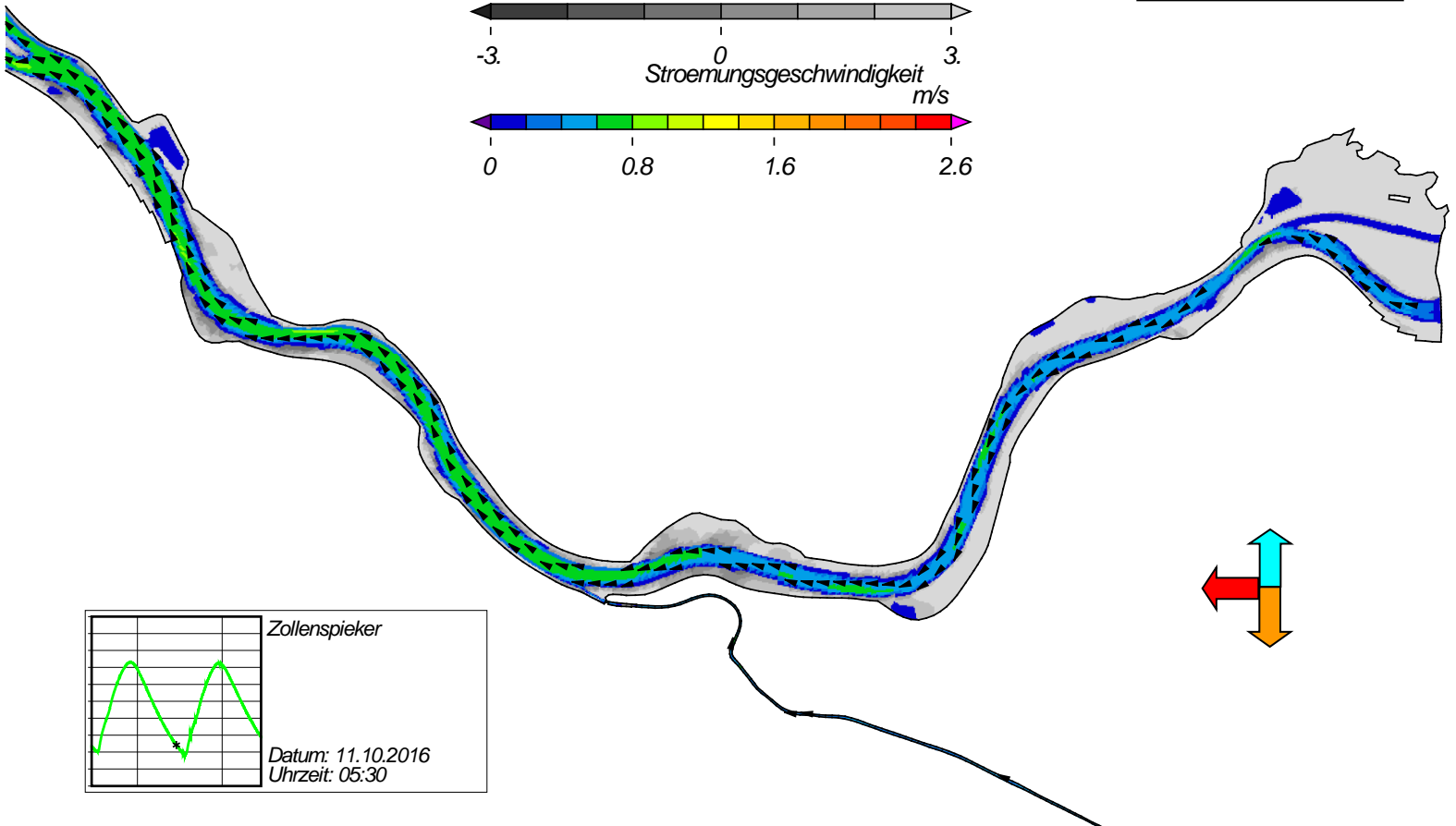
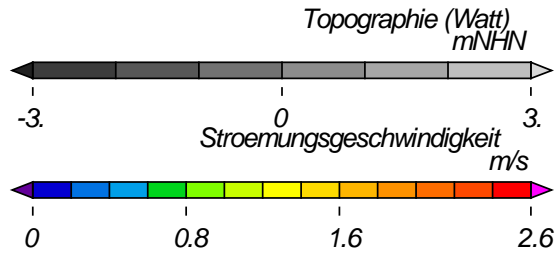


USER: BAW-AK (Referat K3) FILE: hview2d00T3.cgim

Nipptide - Stroemungsgeschwindigkeit



Topographie

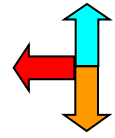
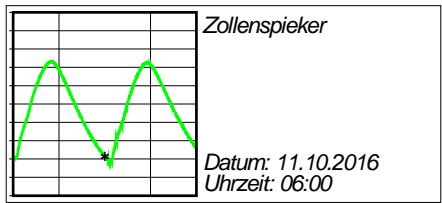
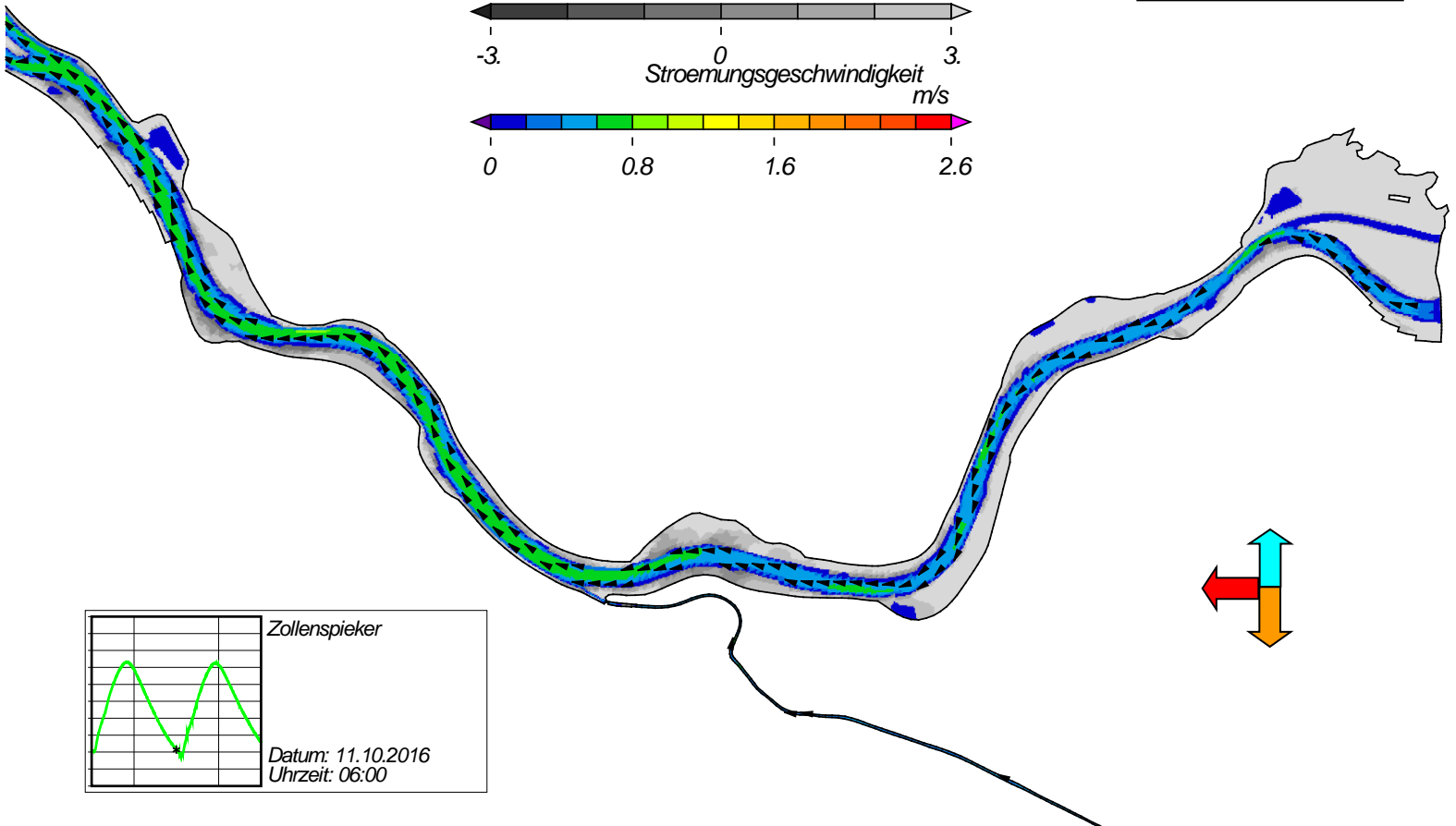
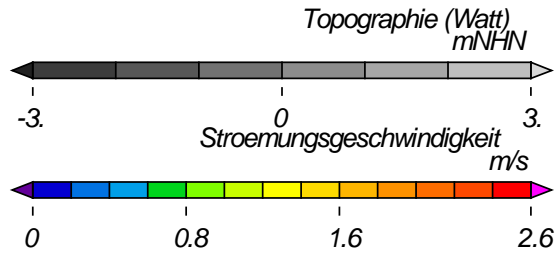


USER: BAW-AK (Referat K3) FILE: hview2d0014.cgm

Nipptide - Stroemungsgeschwindigkeit



Topographie

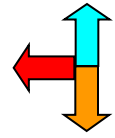
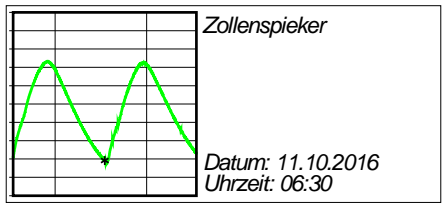
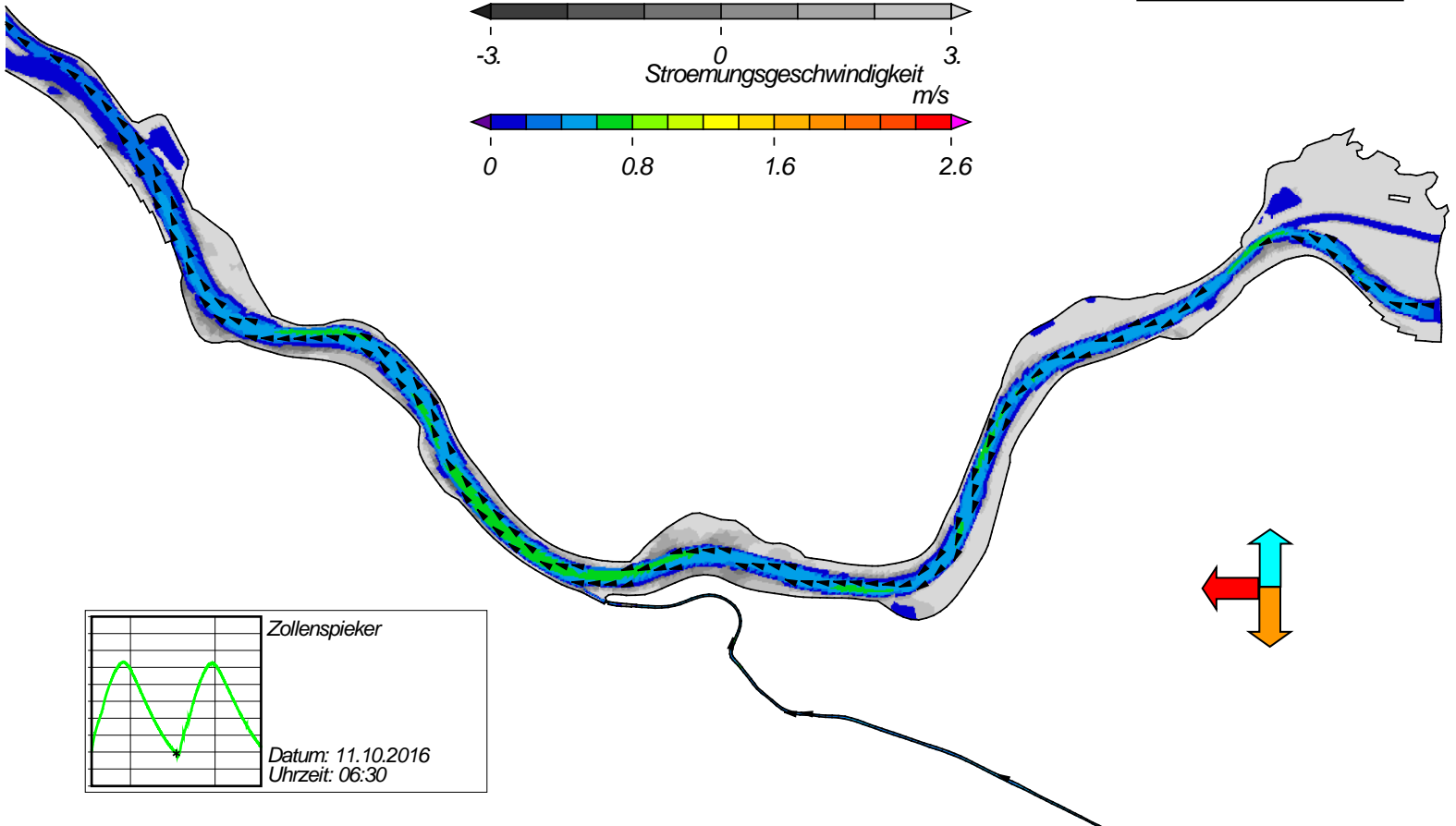
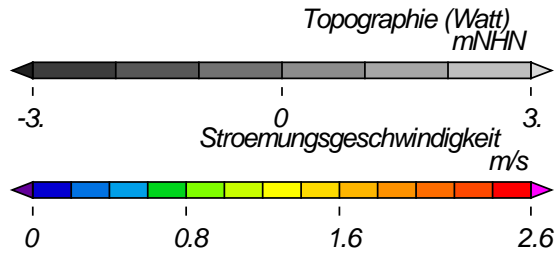


USER: BAW-AK (Referat K3) FILE: hview2d0015.cgm

Nipptide - Stroemungsgeschwindigkeit



Topographie

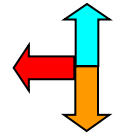
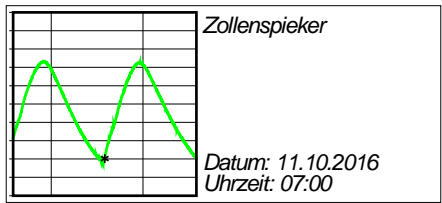
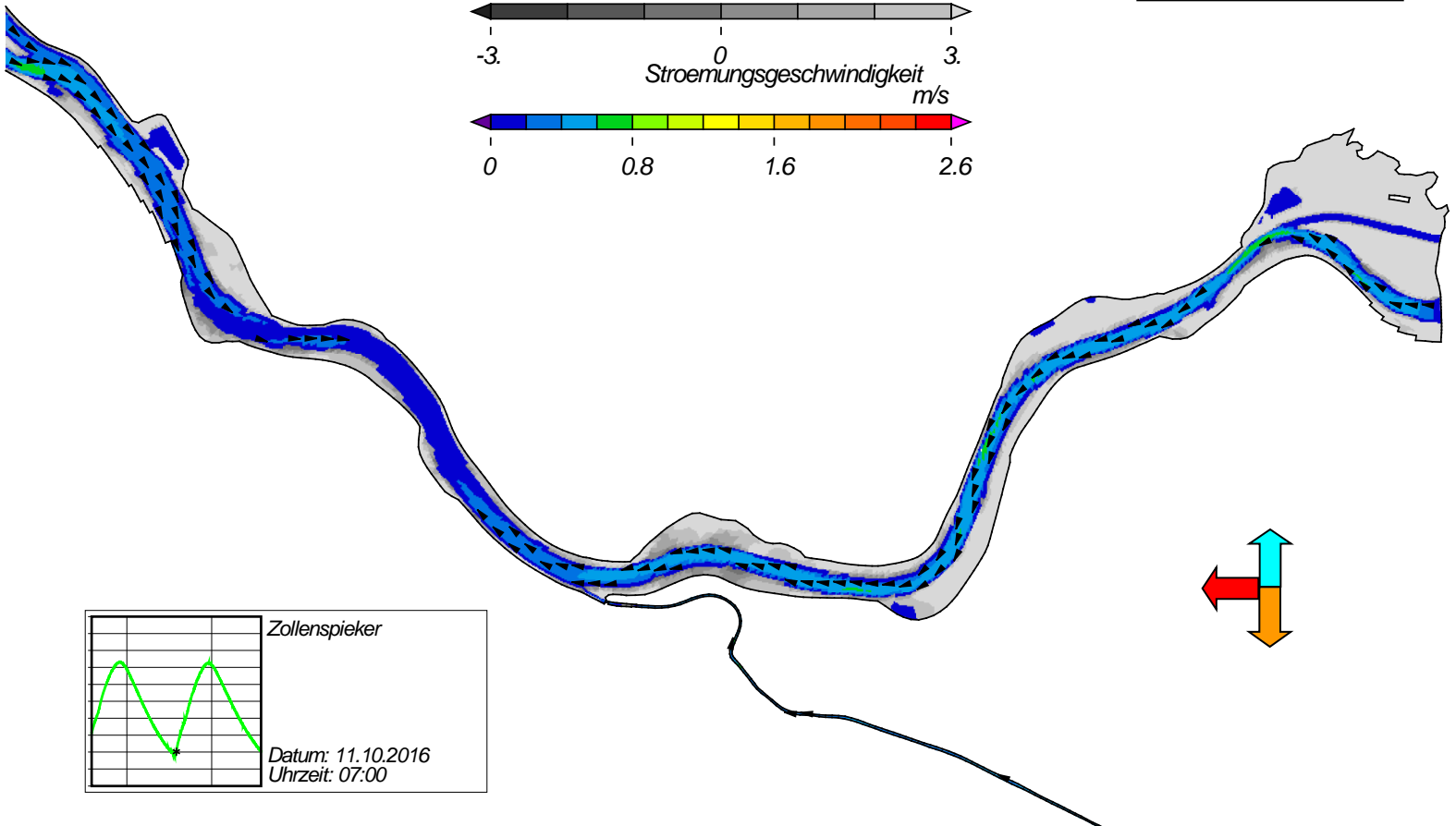
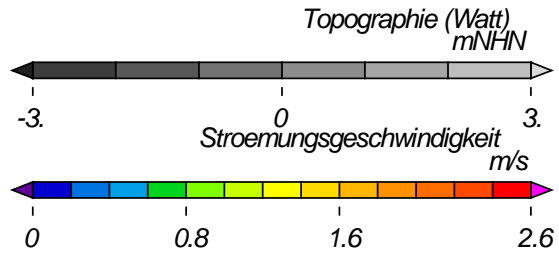


USER: BAW-AK (Referat K3) FILE: hview2d0016.cgm

Nipptide - Stroemungsgeschwindigkeit



Topographie

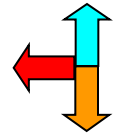
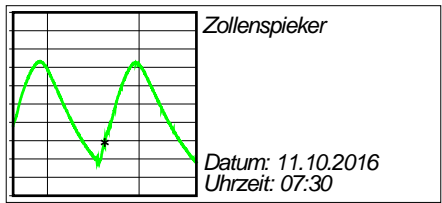
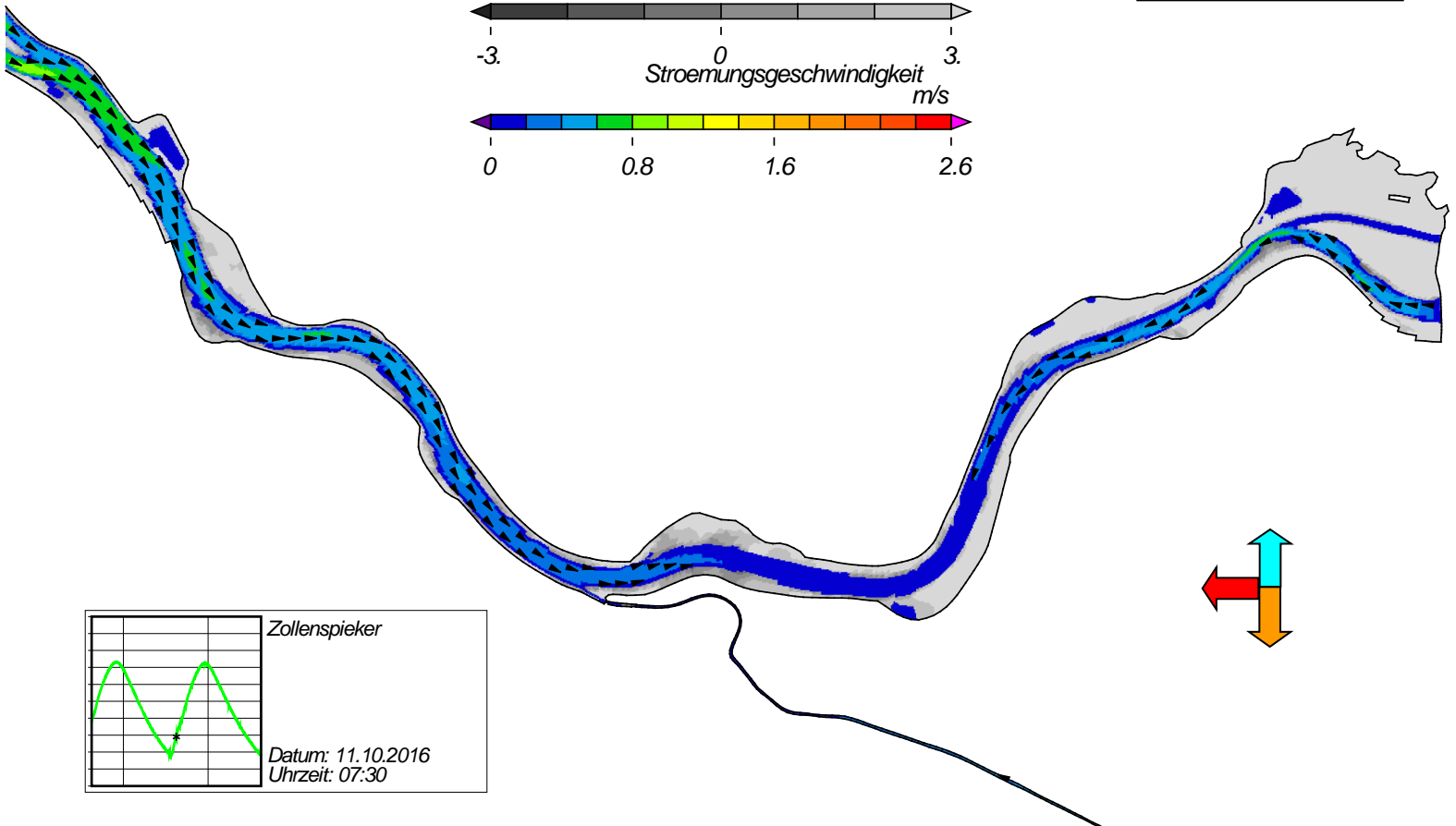
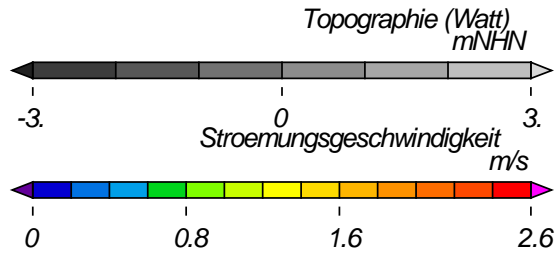


USER: BAW-AK (Referat K3) FILE: hvlew2d0017.cgm

Nipptide - Stroemungsgeschwindigkeit



Topographie

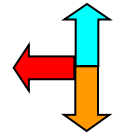
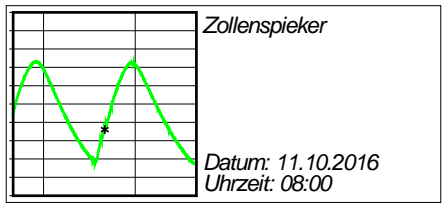
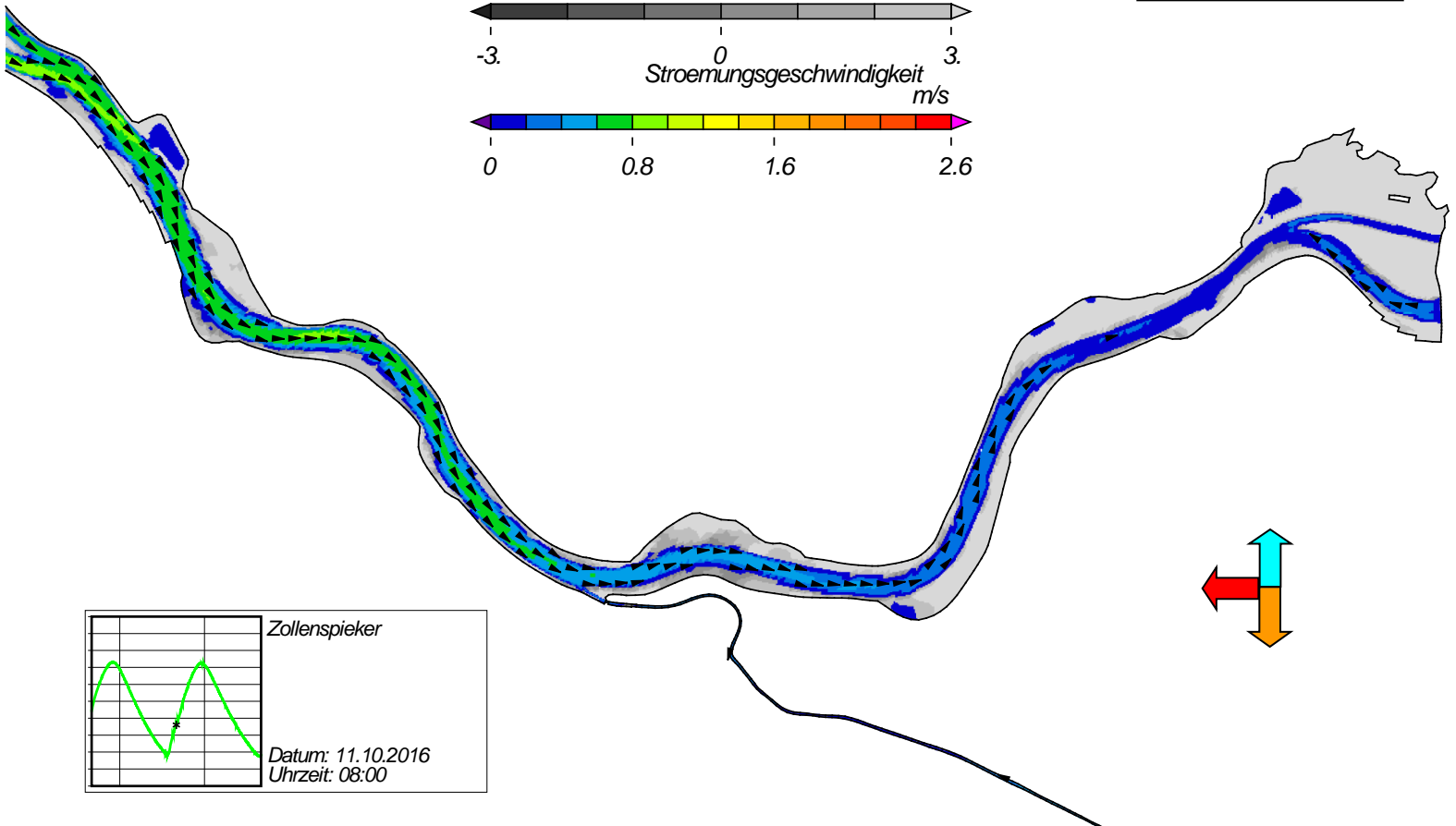
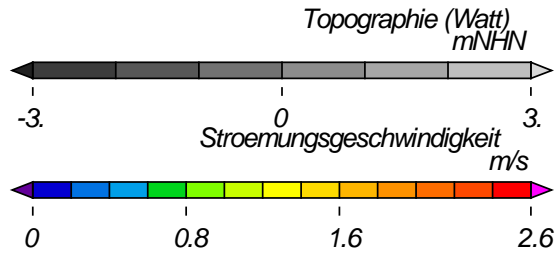


USER: BAW-AK (Referat K3) FILE: hview2d0018.cgm

Nipptide - Stroemungsgeschwindigkeit



Topographie

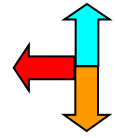
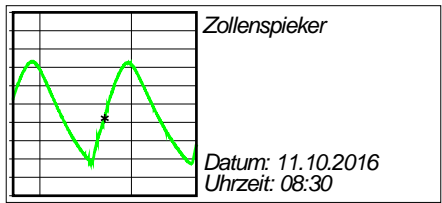
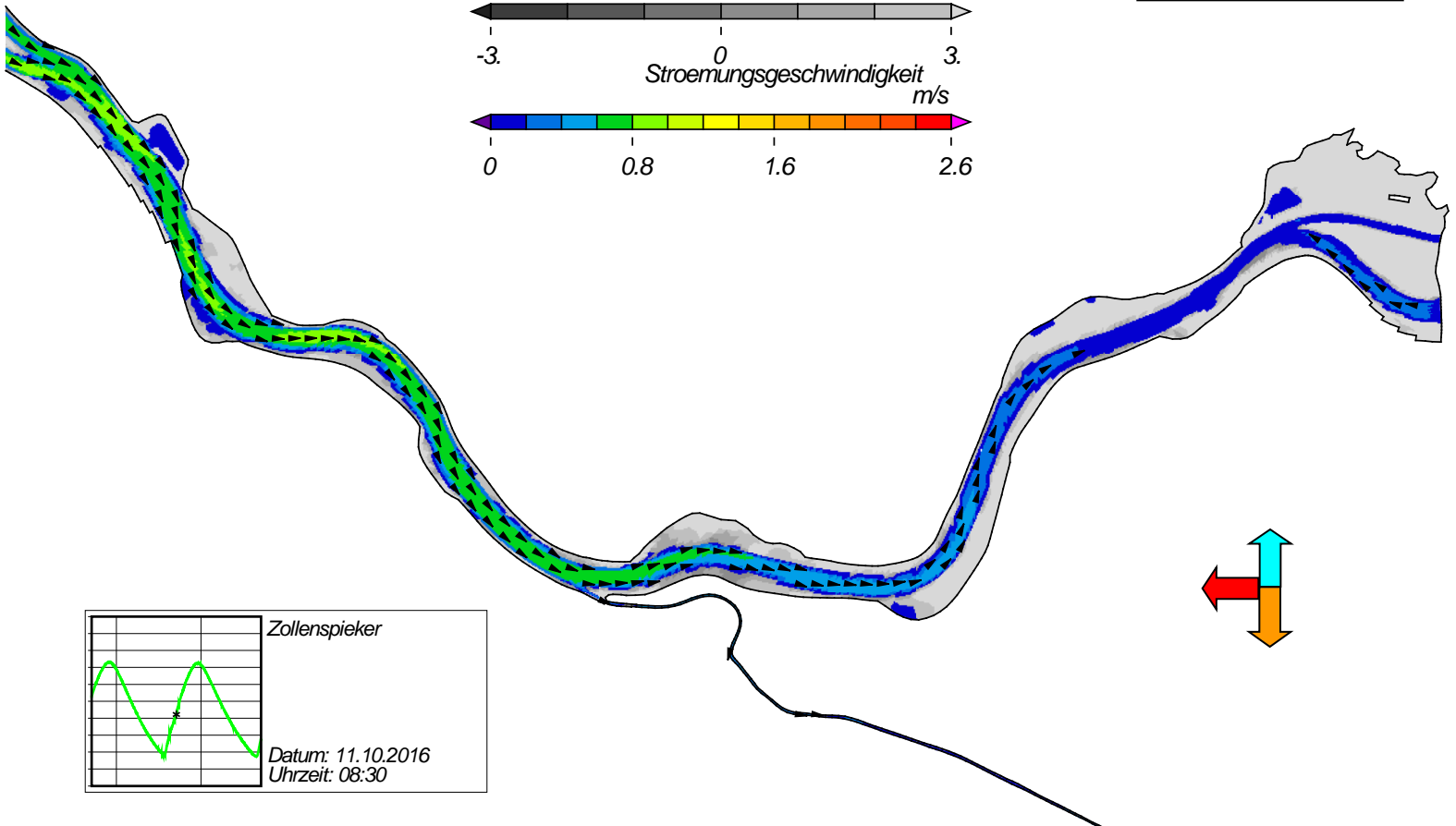
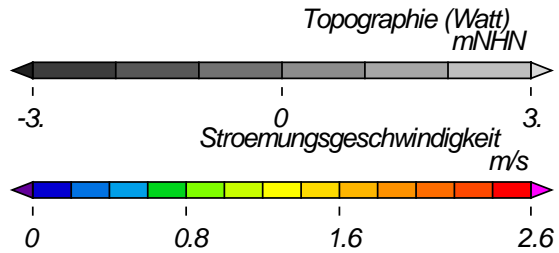


USER: BAW-AK (Referat K3) FILE: hvlew2d00t9.cgm

Nipptide - Stroemungsgeschwindigkeit



Topographie

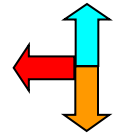
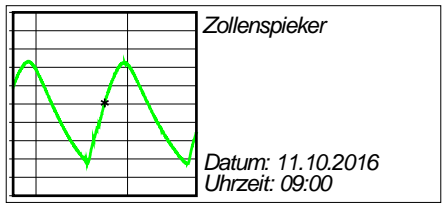
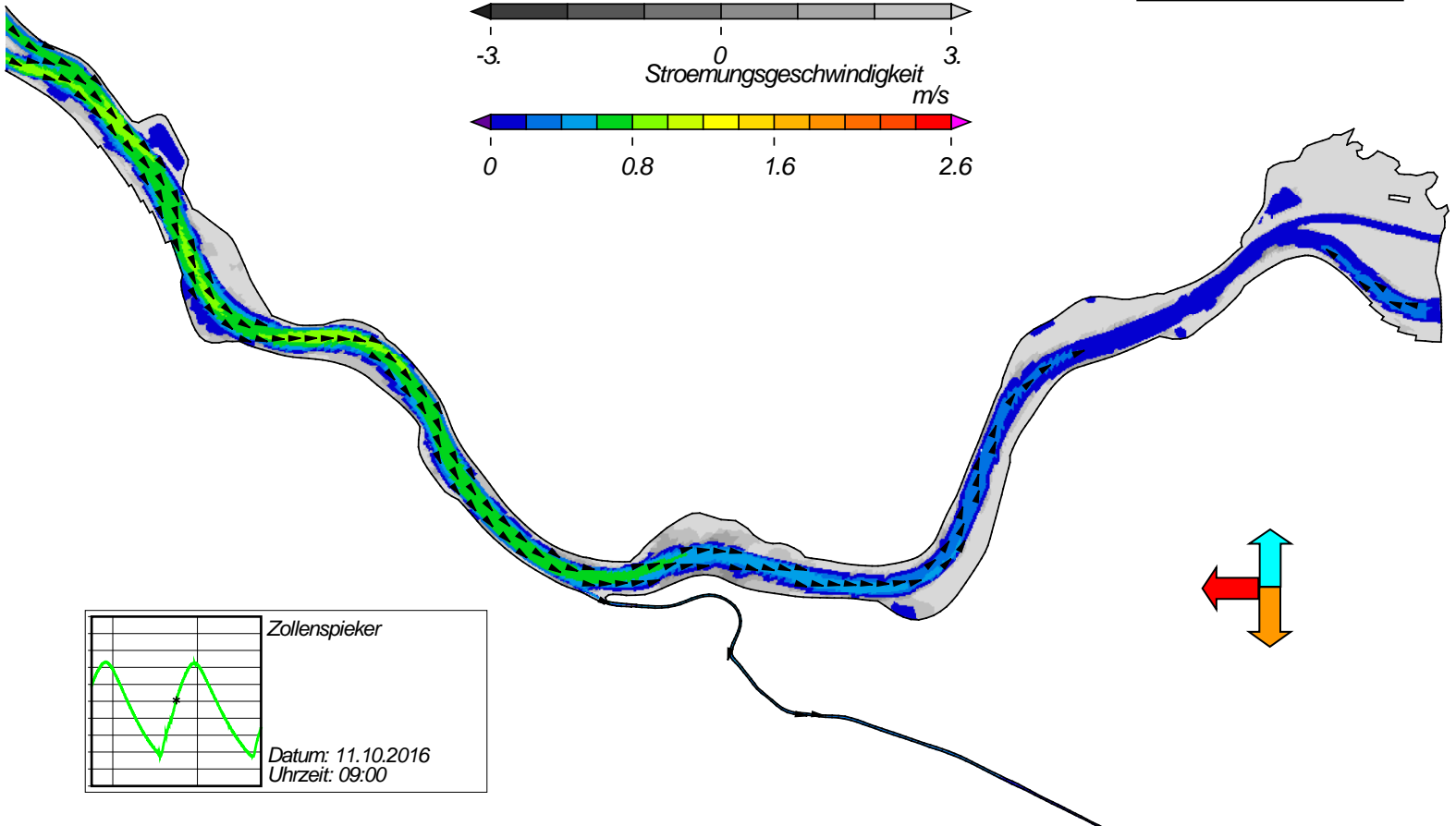
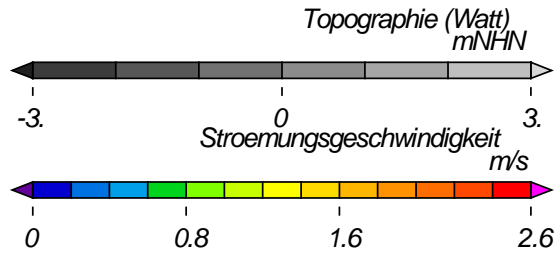


USER: BAW-AK (Referat K3) FILE: hview2d0020.cgm

Nipptide - Stroemungsgeschwindigkeit



Topographie

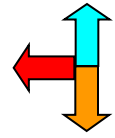
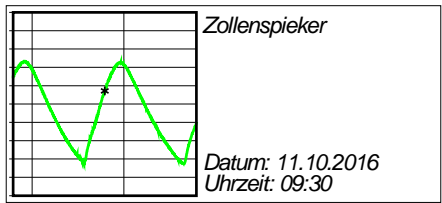
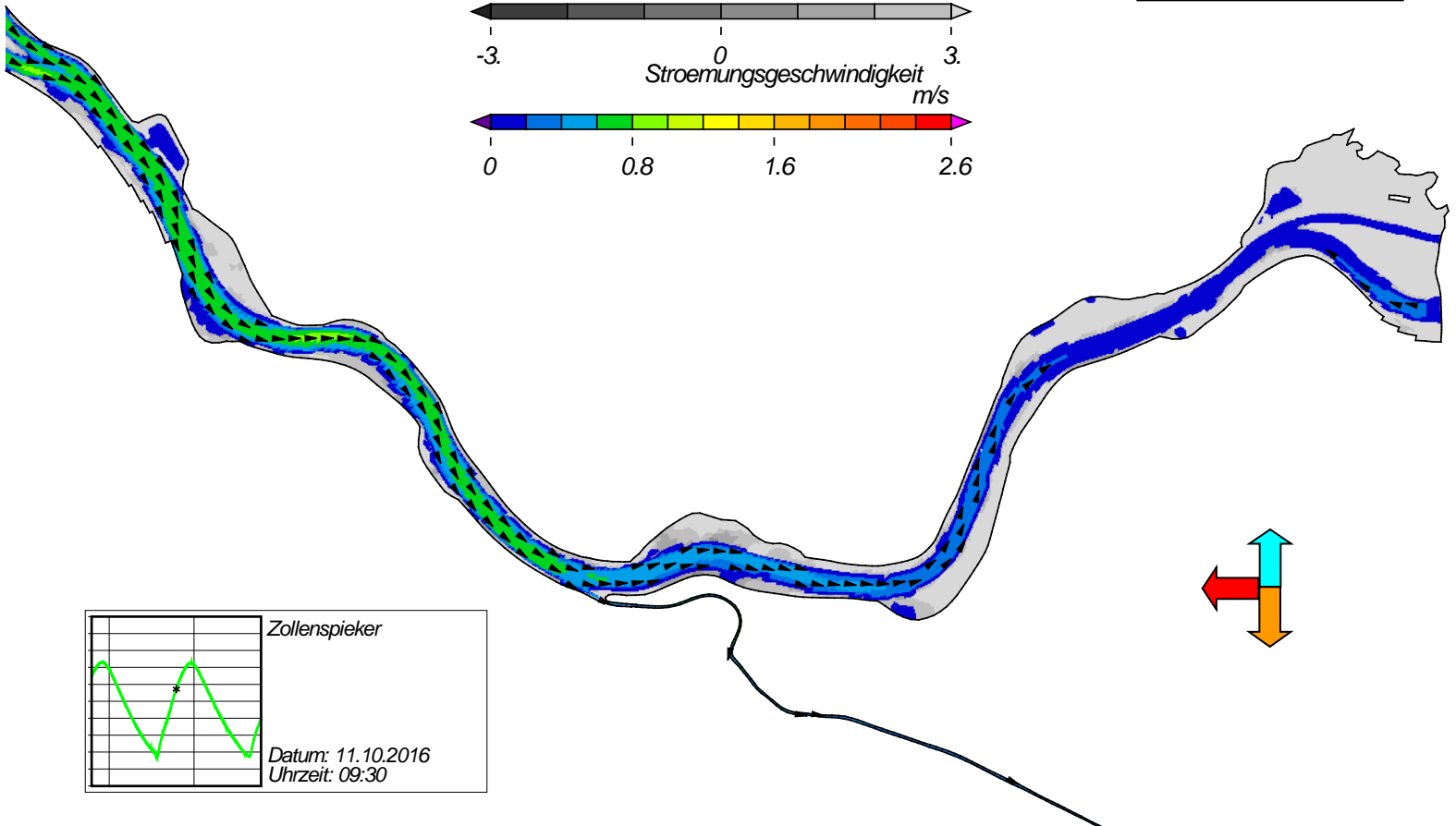
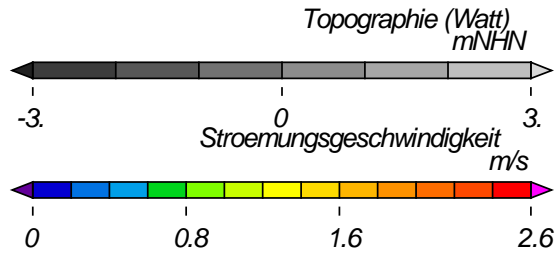


USER: BAW-AK (Referat K3) FILE: hvlew2d0021.cgm

Nipptide - Stroemungsgeschwindigkeit



Topographie

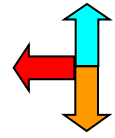
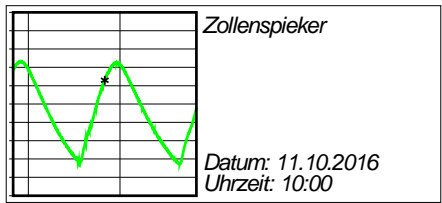
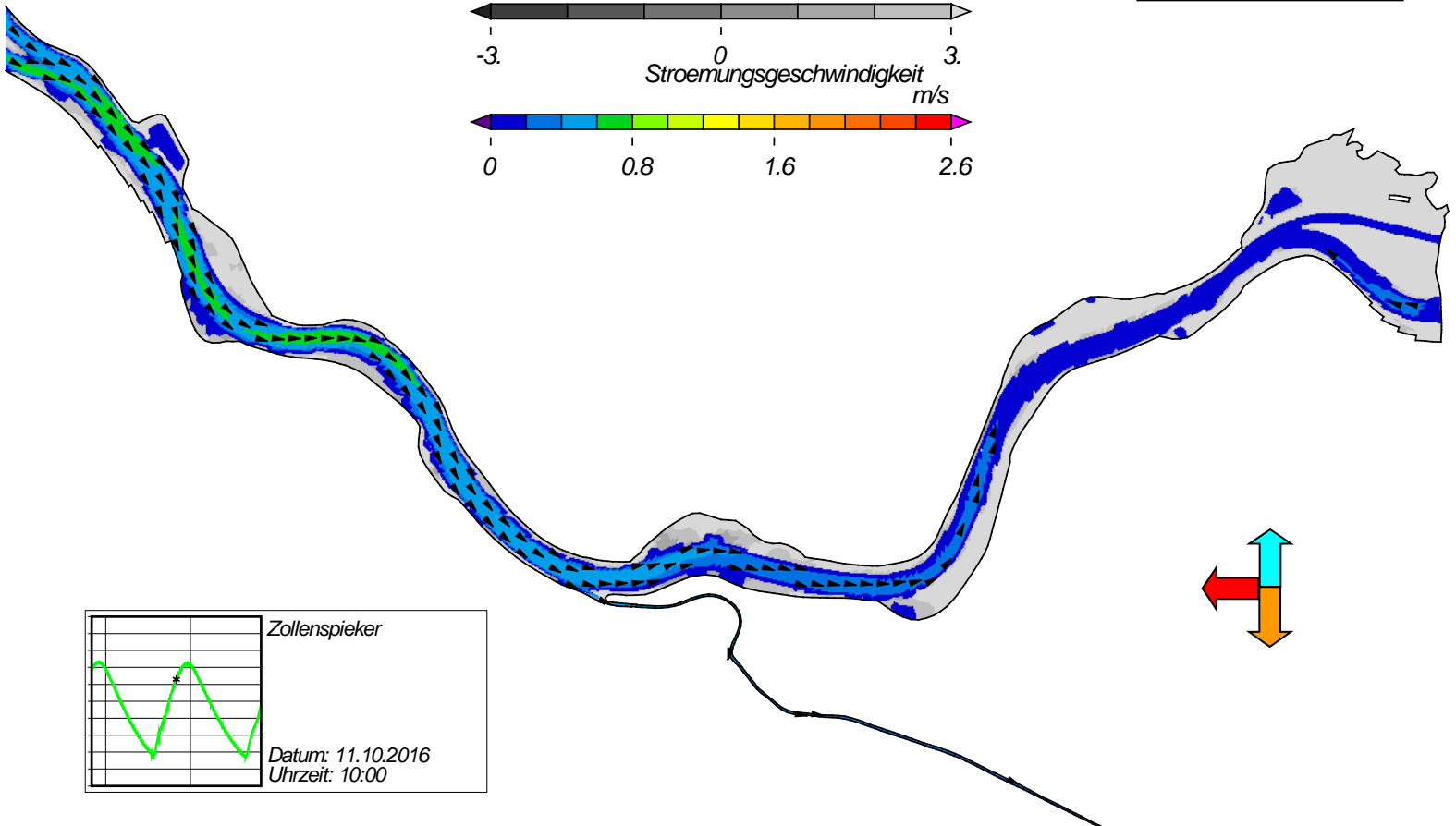
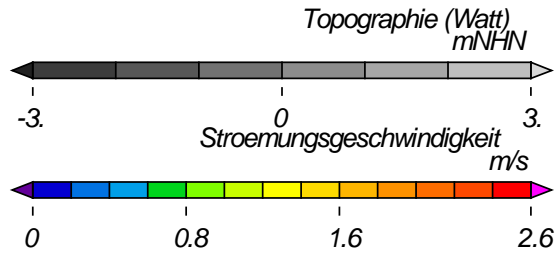


USER: BAW-AK (Referat K3) FILE: hvIEW2d0022.cgm

Nipptide - Stroemungsgeschwindigkeit



Topographie

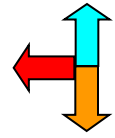
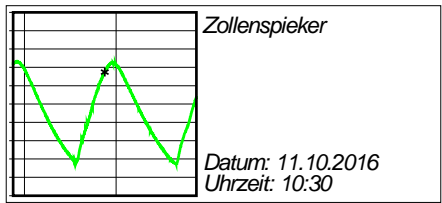
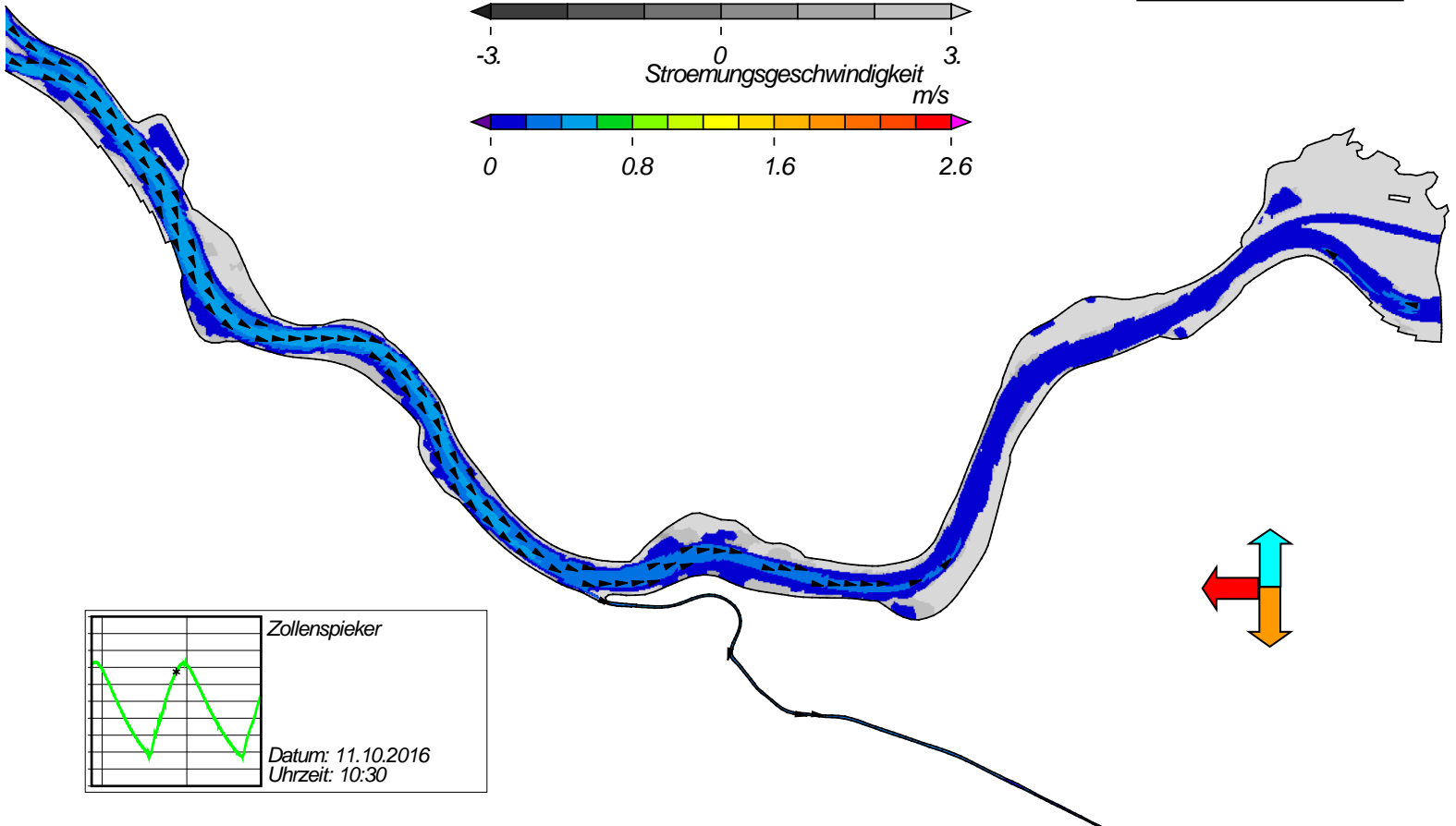
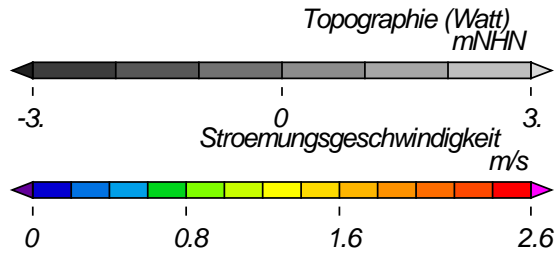


USER: BAW-AK (Referat K3) FILE: hview2d0023.cgm

Nipptide - Stroemungsgeschwindigkeit



Topographie

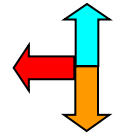
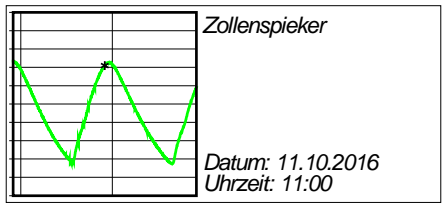
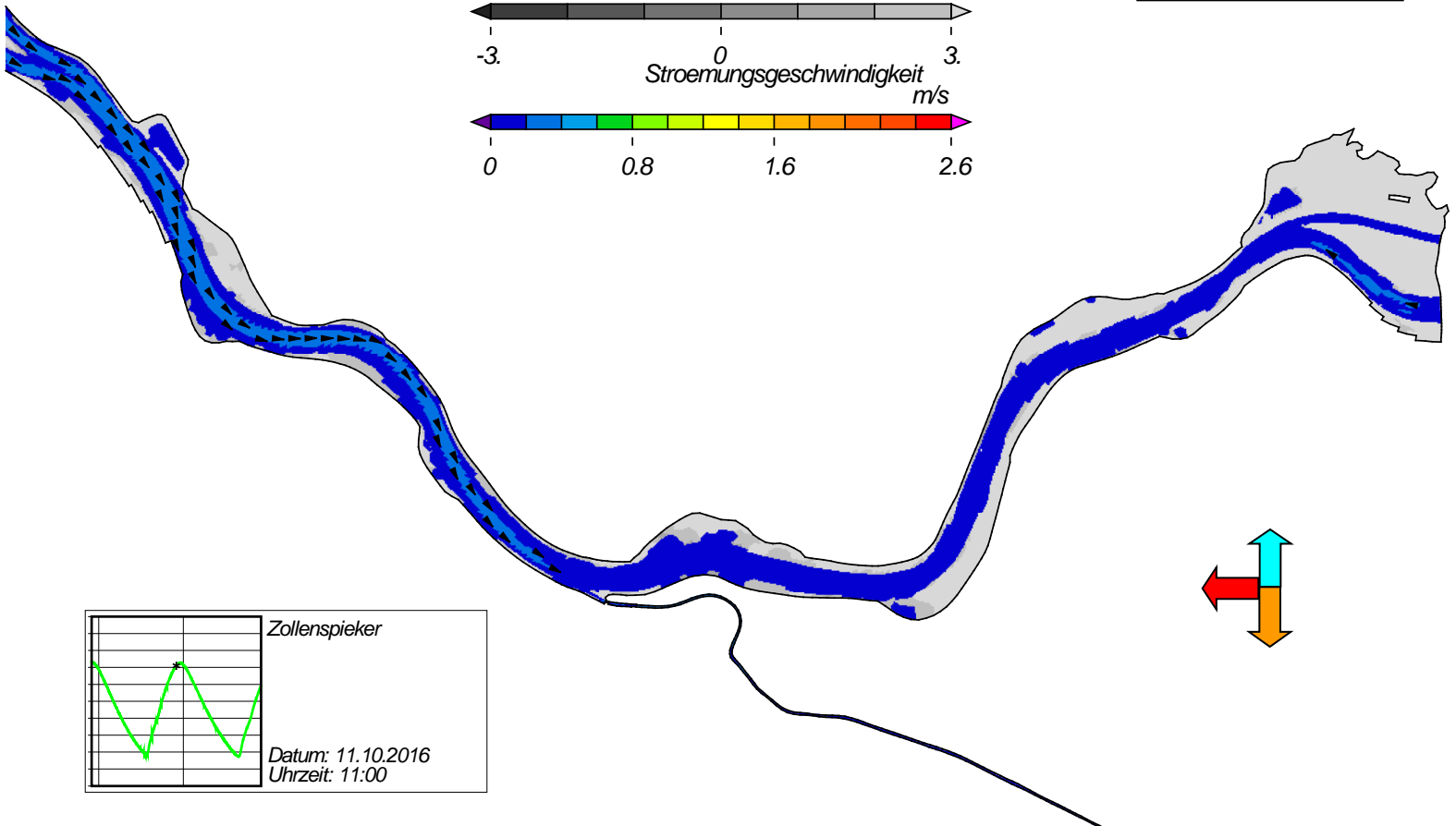
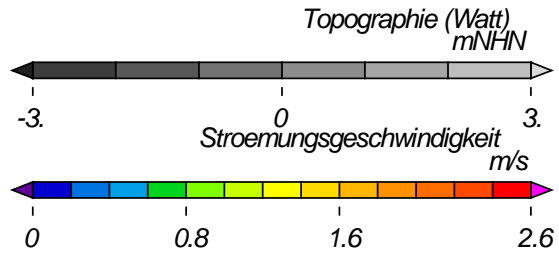


USER: BAW-AK (Referat K3) FILE: hvIEW2d0024.cgm

Nipptide - Stroemungsgeschwindigkeit



Topographie

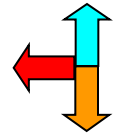
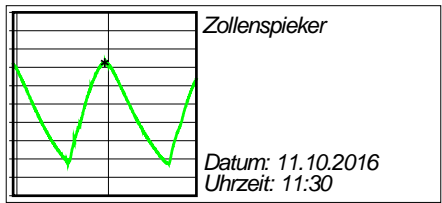
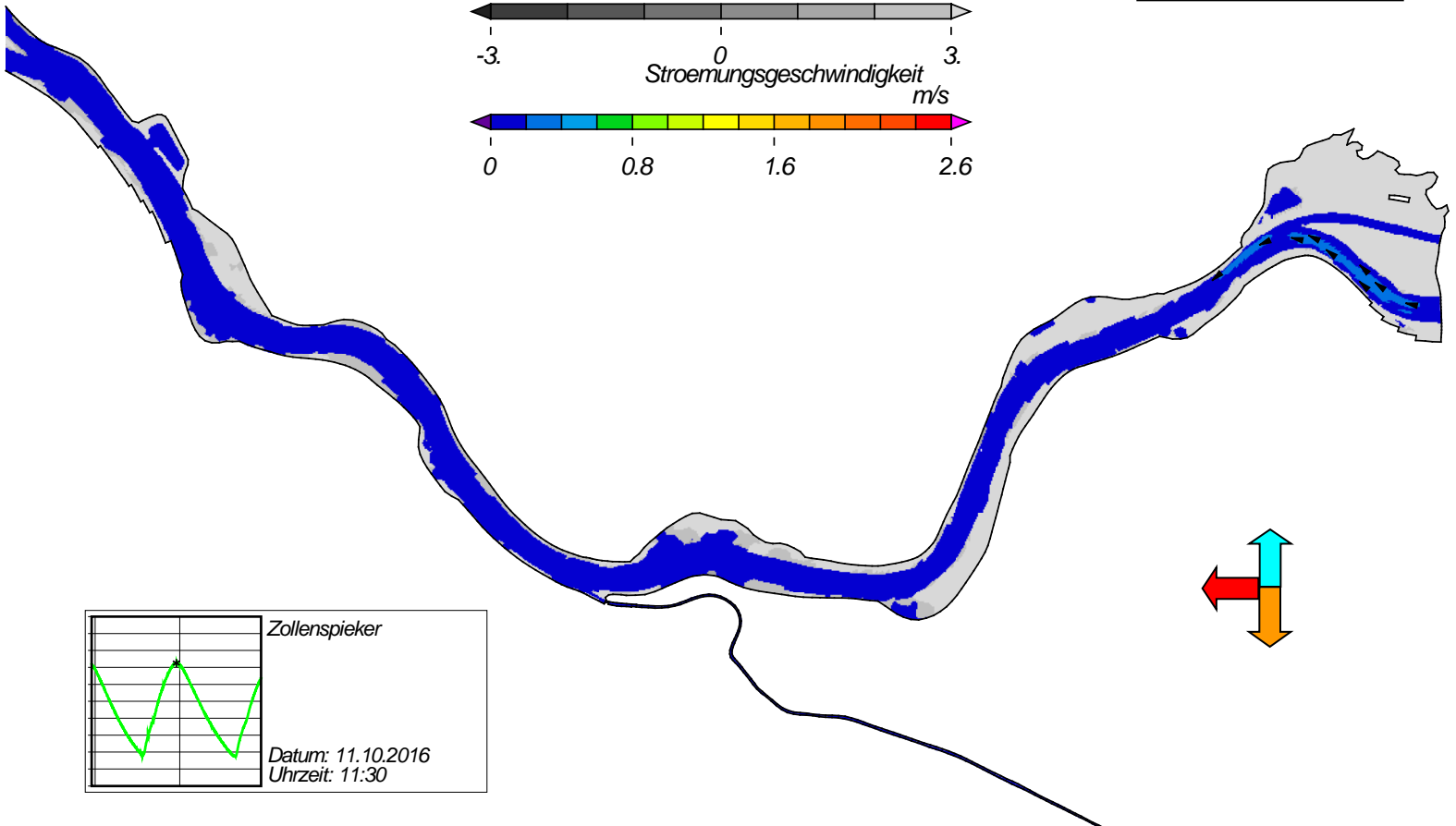
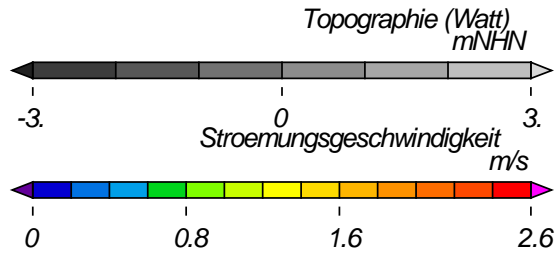


USER: BAW-AK (Referat K3) FILE: hvievw2d0025.cgm

Nipptide - Stroemungsgeschwindigkeit



Topographie

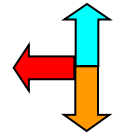
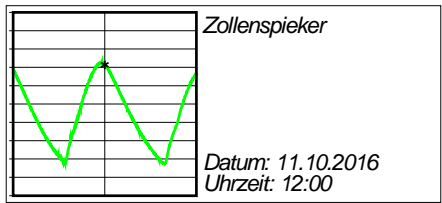
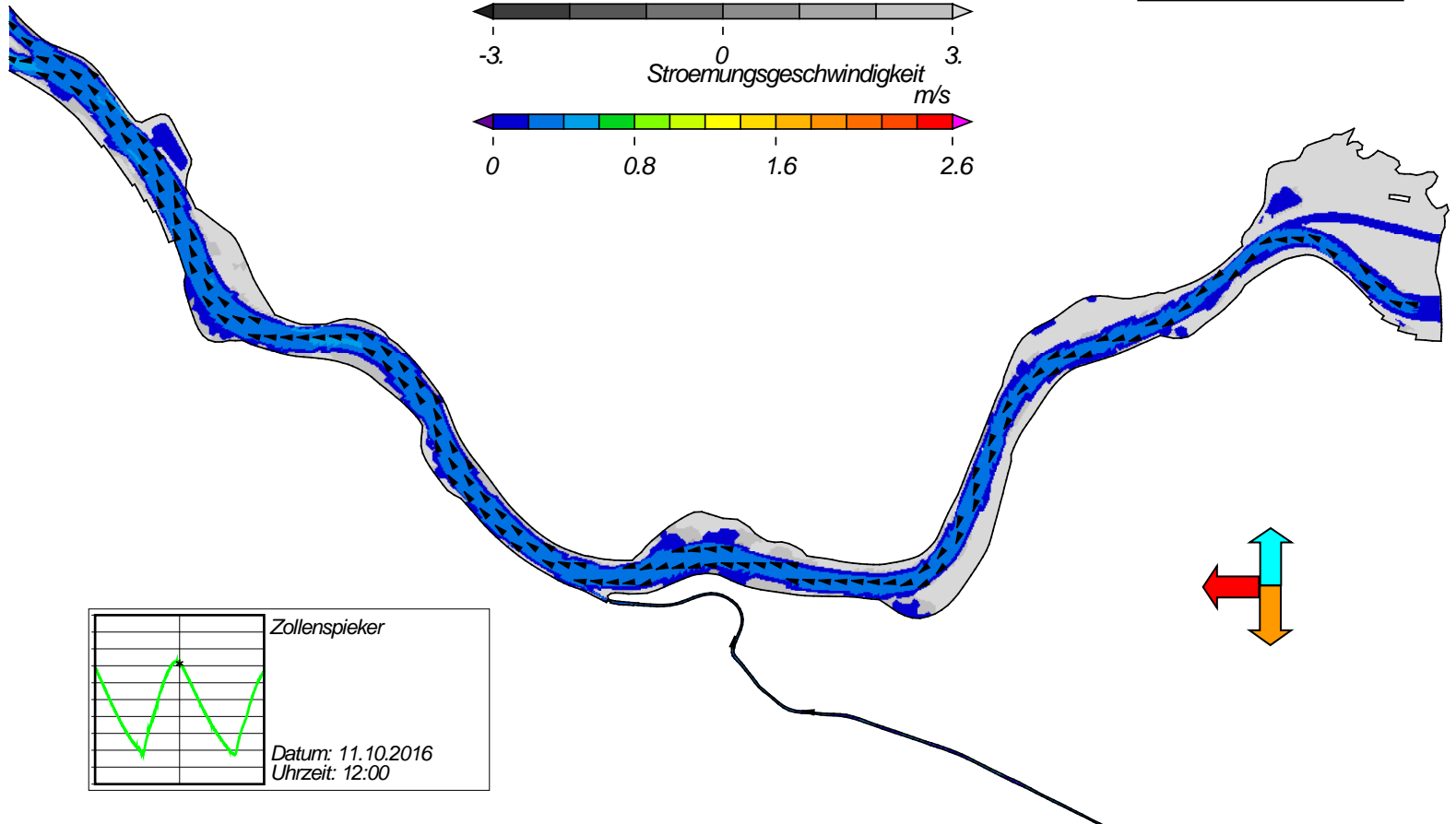
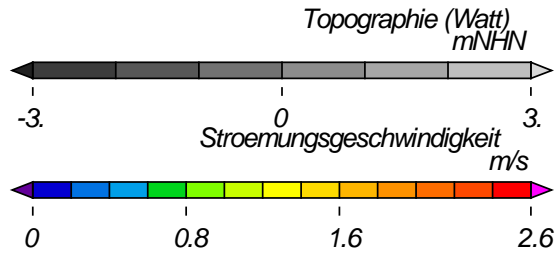


USER: BAW-AK (Referat K3) FILE: hview2d0026.cgm

Nipptide - Stroemungsgeschwindigkeit



Topographie

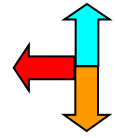
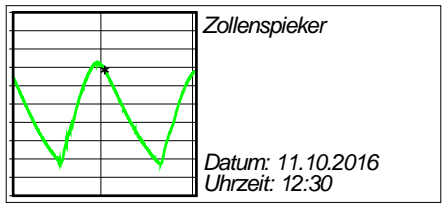
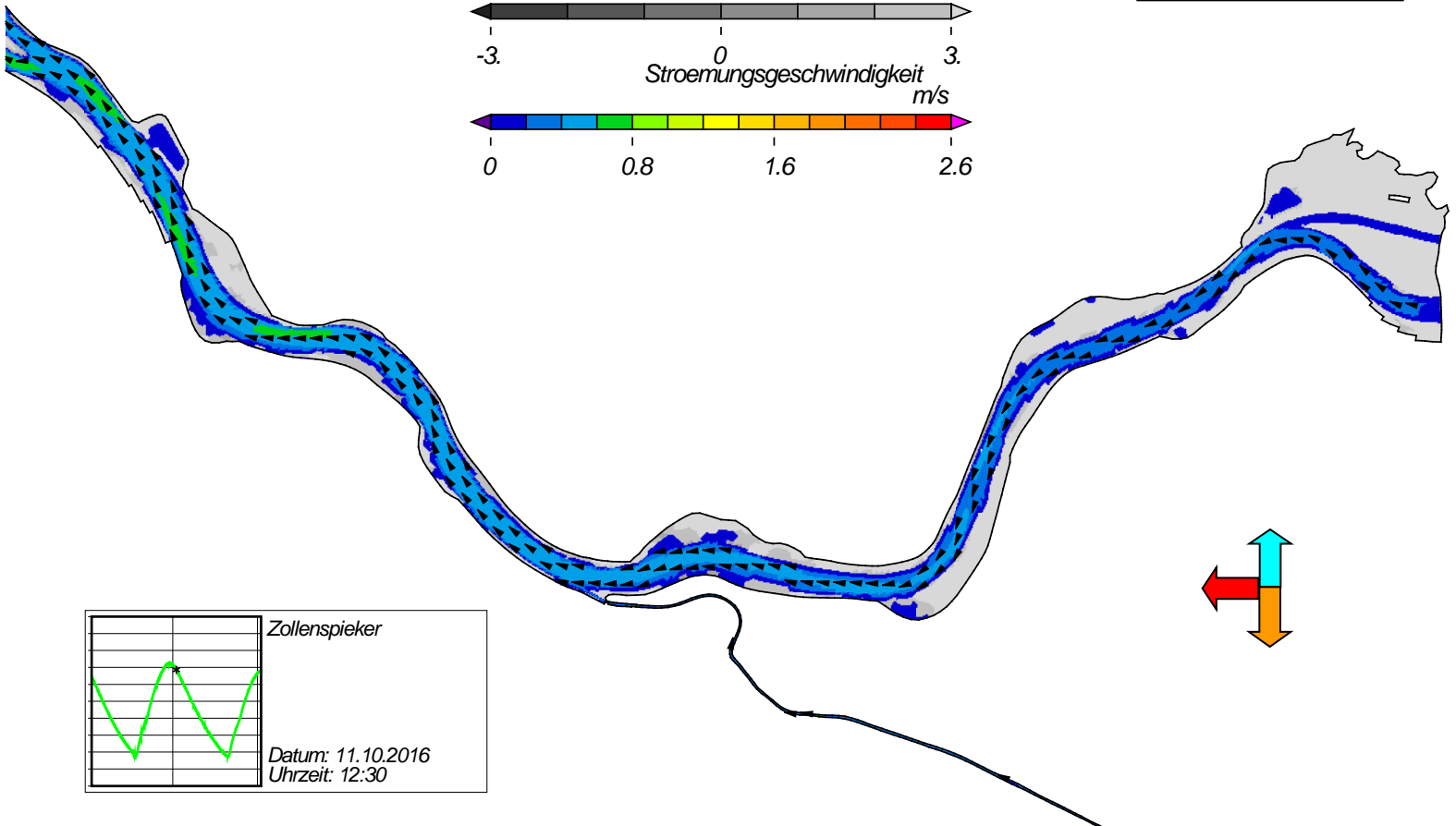
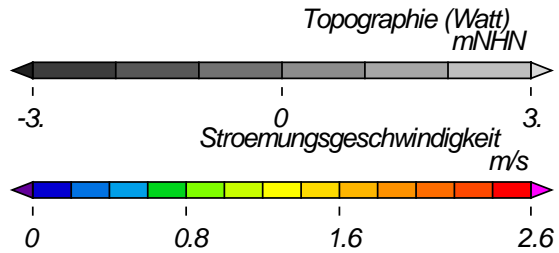


USER: BAW-AK (Referat K3) FILE: hview2d0027.cgm

Nipptide - Stroemungsgeschwindigkeit



Topographie

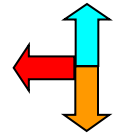
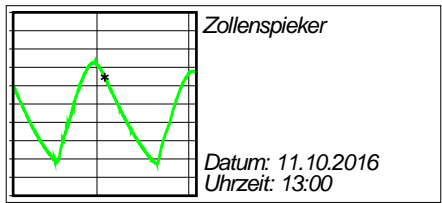
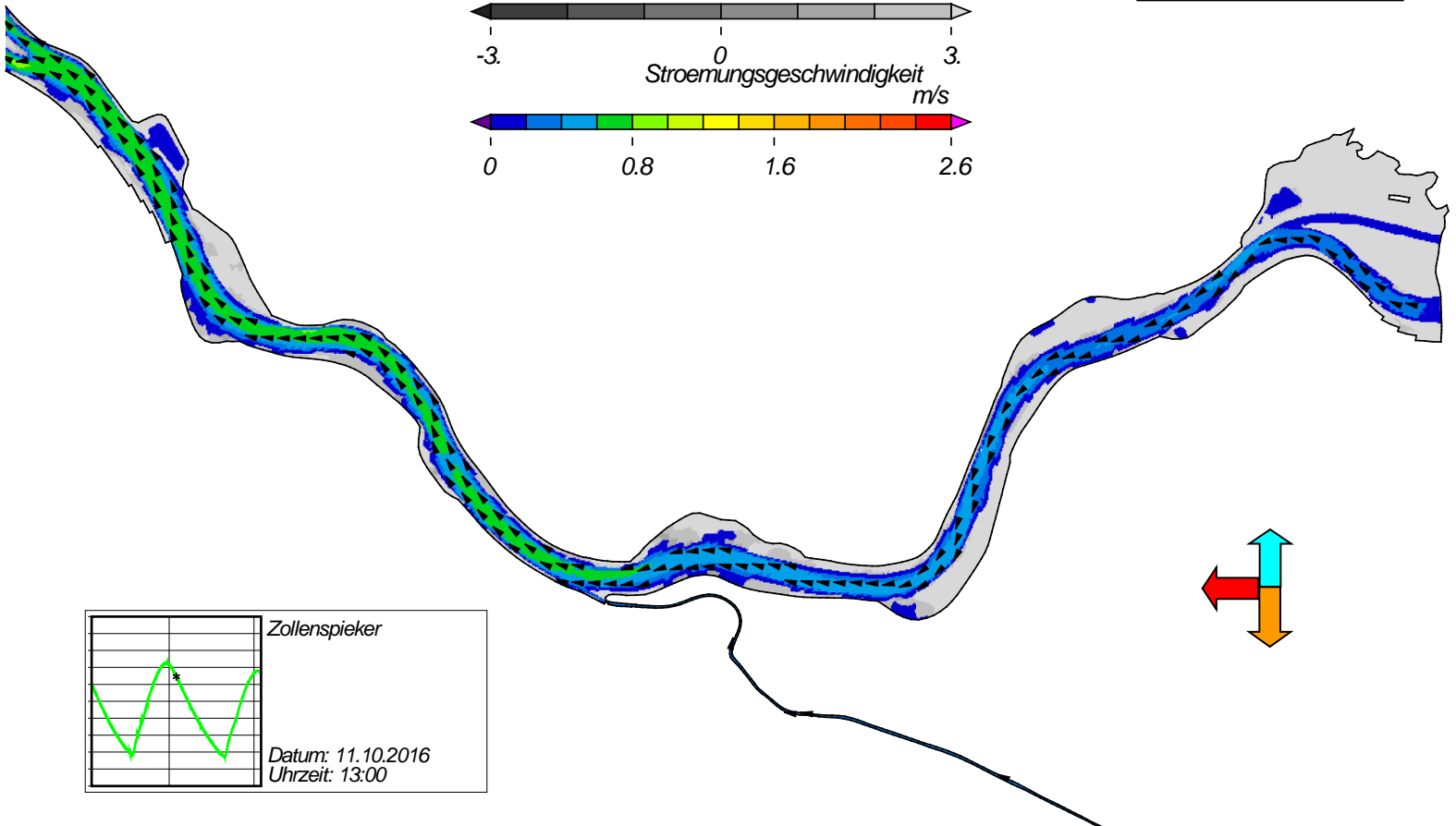
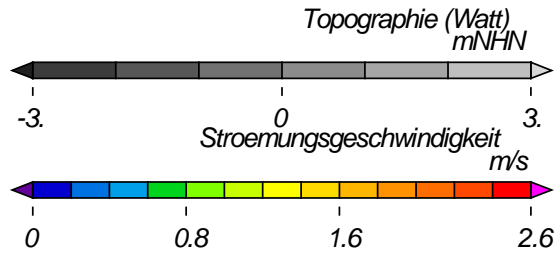


USER: BAW-AK (Referat K3) FILE: hview2d0028.cgm

Nipptide - Stroemungsgeschwindigkeit



Topographie

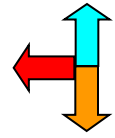
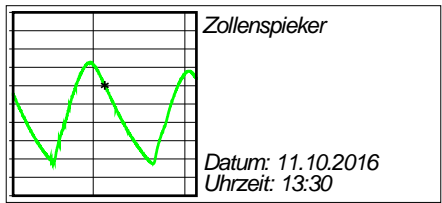
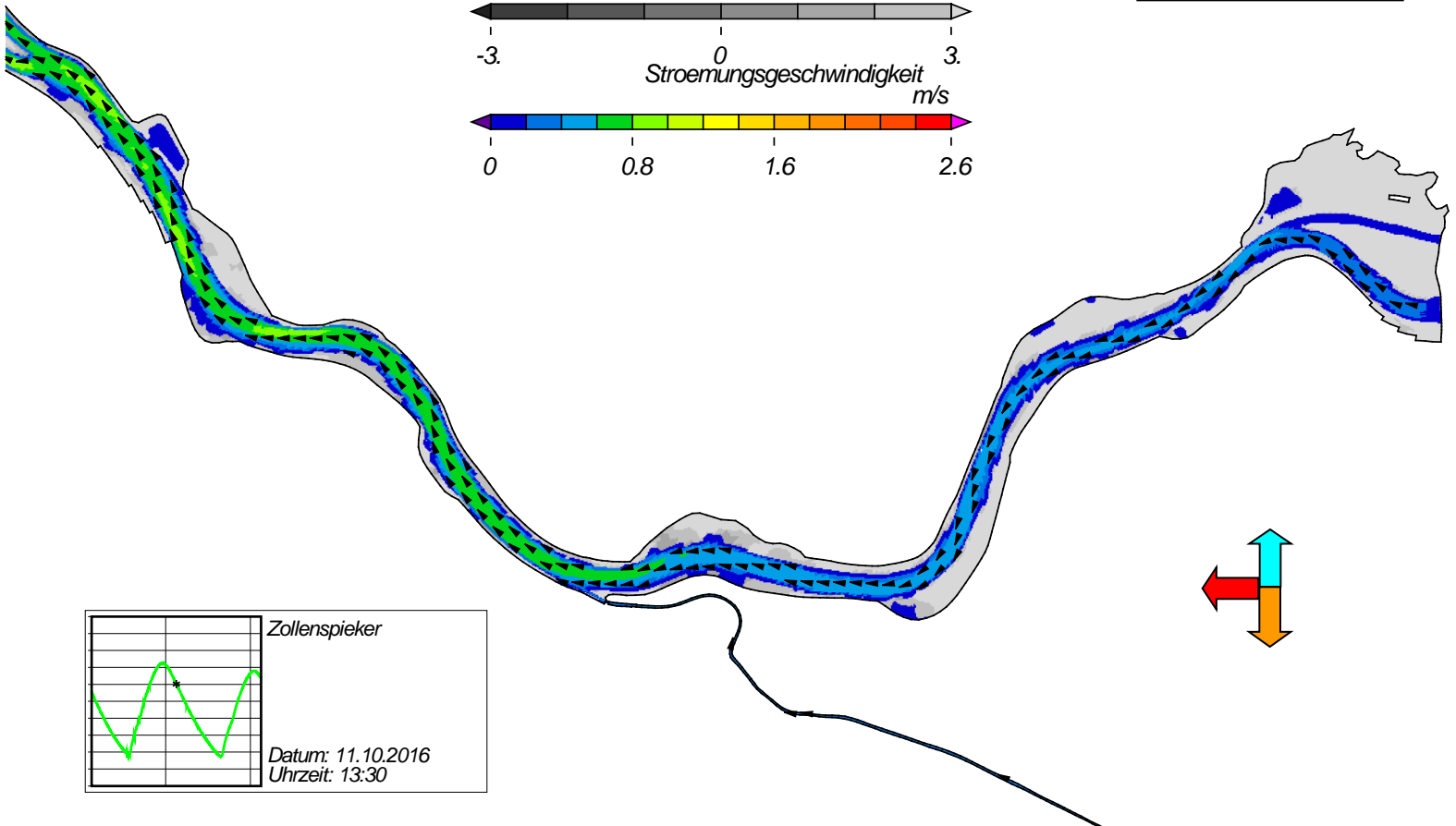
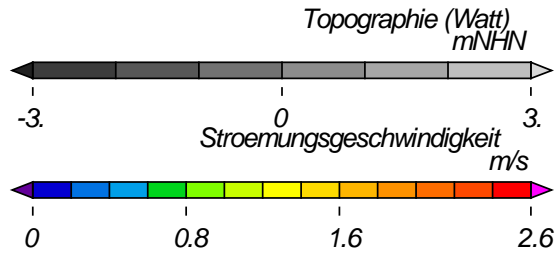


USER: BAW-AK (Referat K3) FILE: hview2d0029.cgm

Nipptide - Stroemungsgeschwindigkeit



Topographie

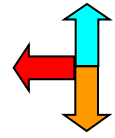
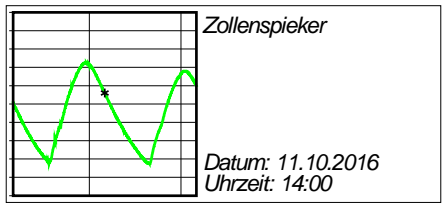
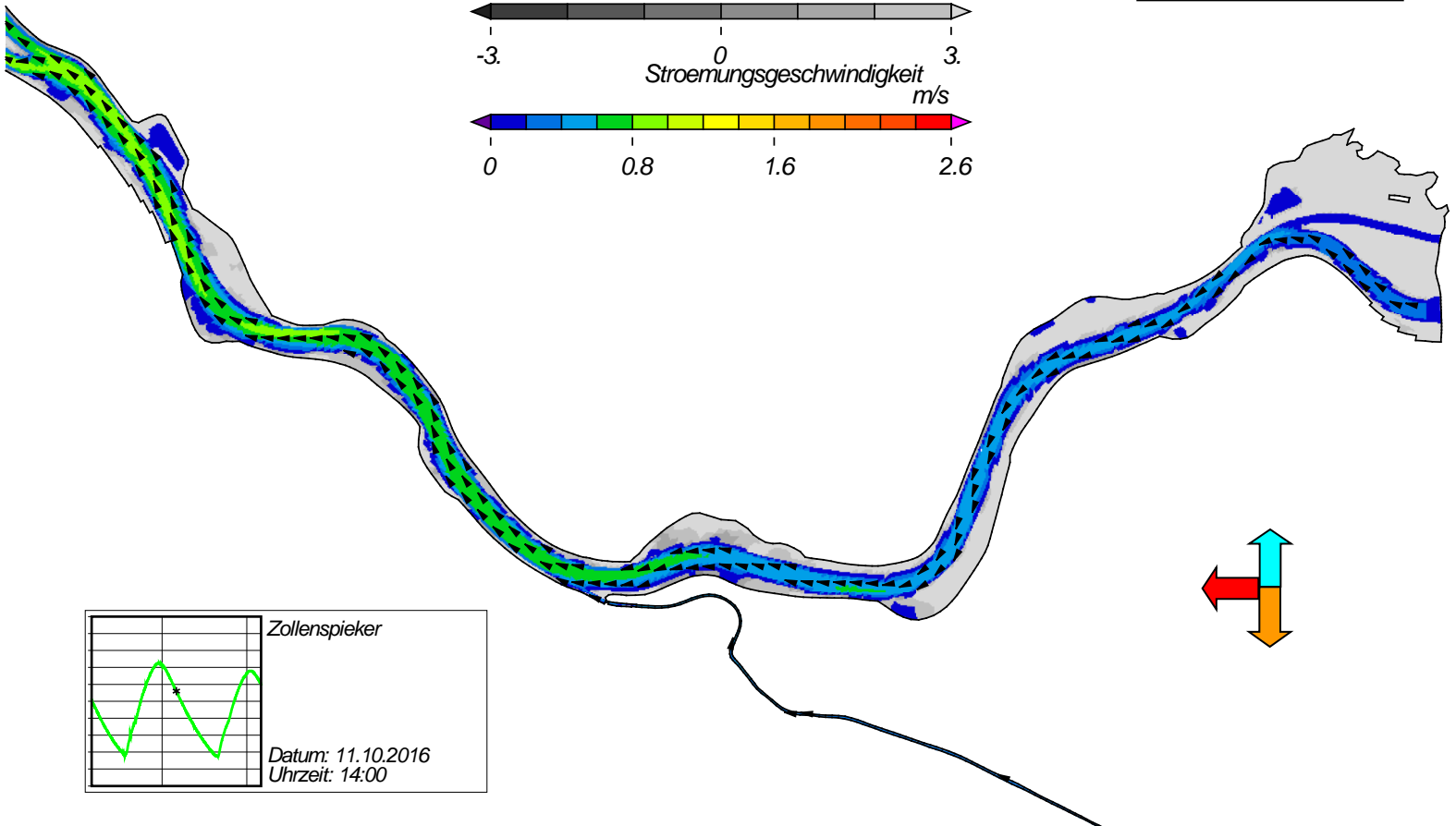
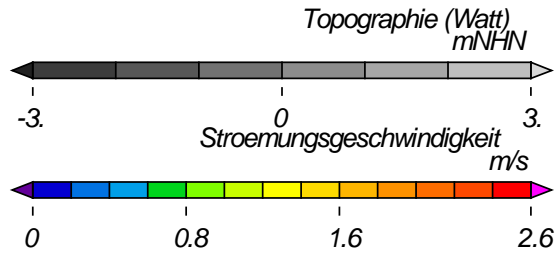


USER: BAW-AK (Referat K3) FILE: hview2d0030.cgm

Nipptide - Stroemungsgeschwindigkeit



Topographie

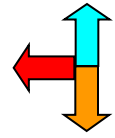
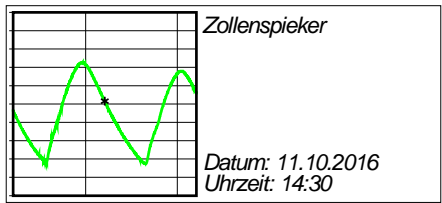
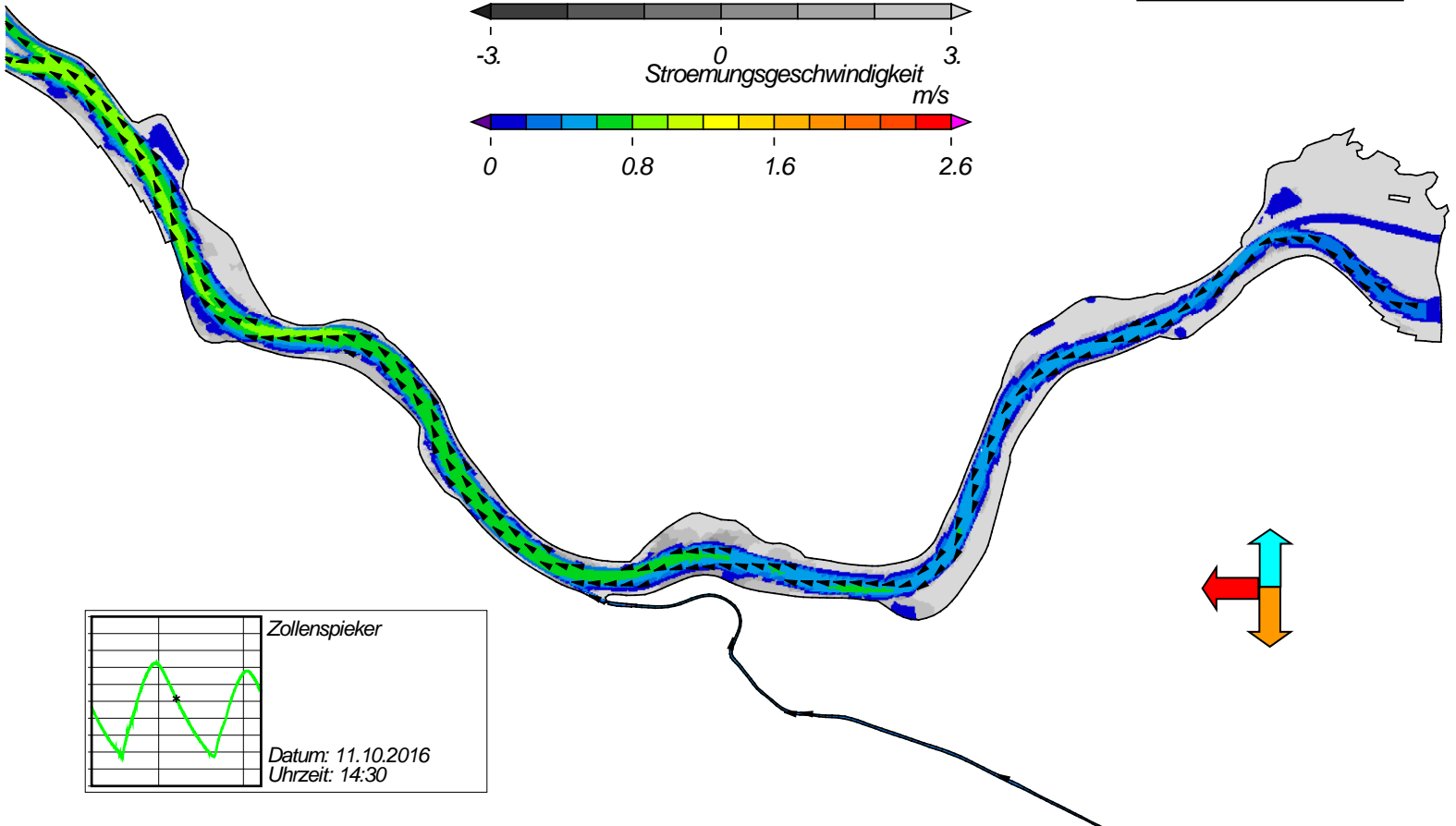
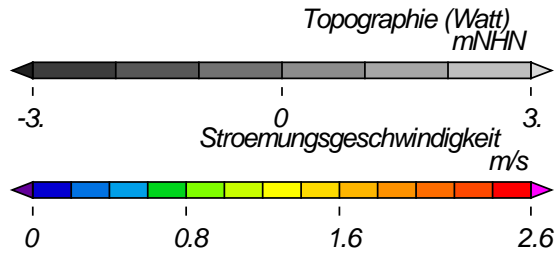


USER: BAW-AK (Referat K3) FILE: hvlew2d0031.cgm

Nipptide - Stroemungsgeschwindigkeit



Topographie

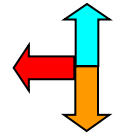
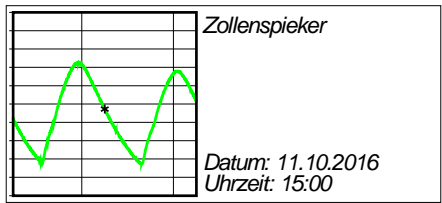
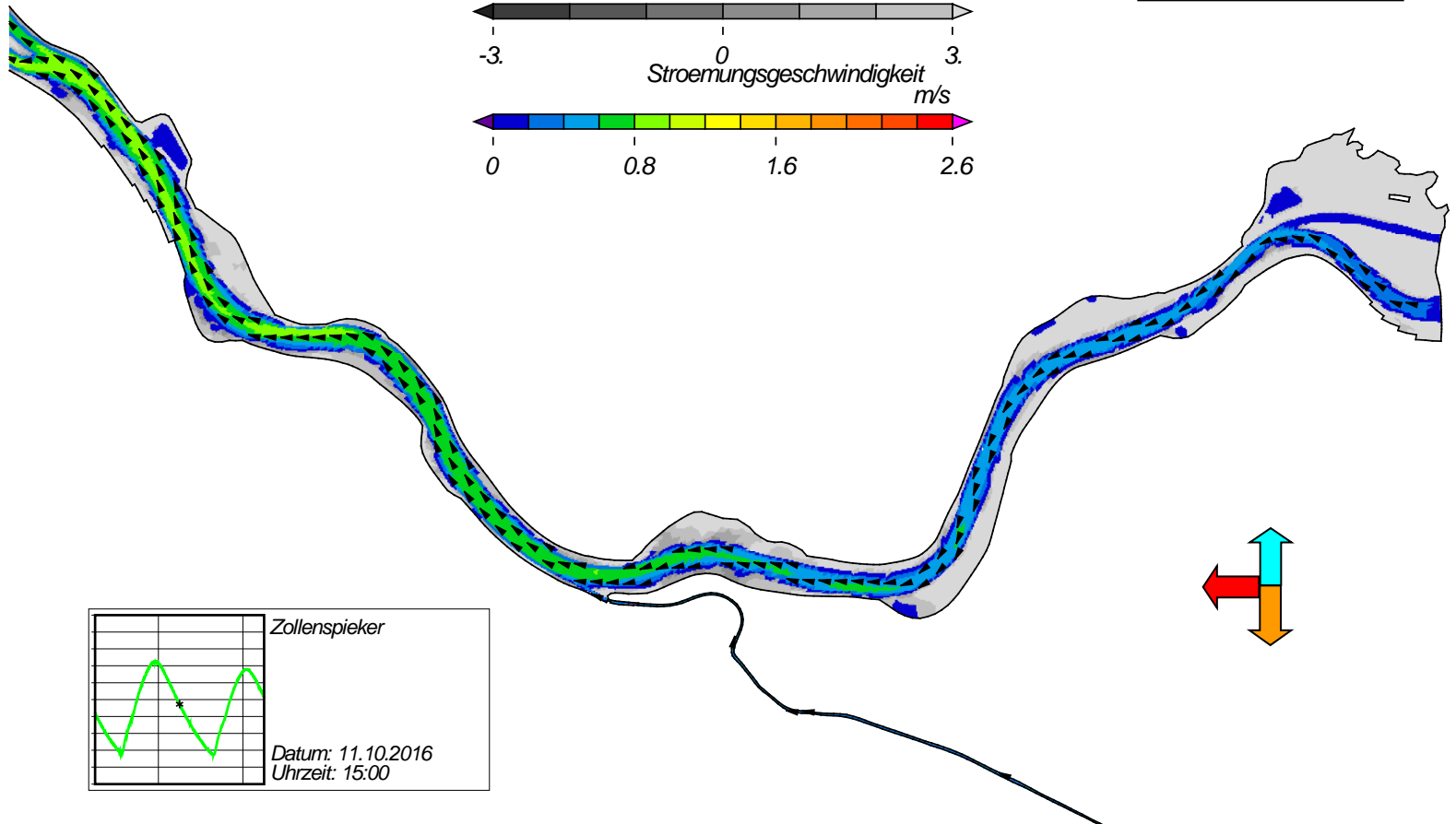
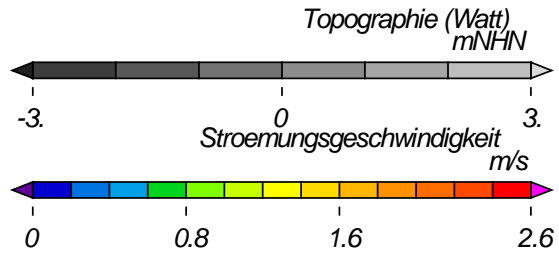


USER: BAW-AK (Referat K3) FILE: hview2d0032.cgm

Nipptide - Stroemungsgeschwindigkeit



Topographie

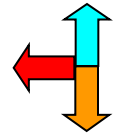
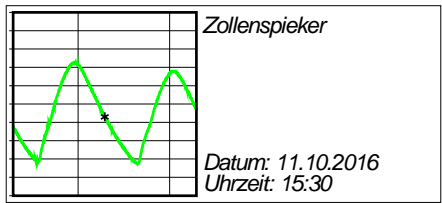
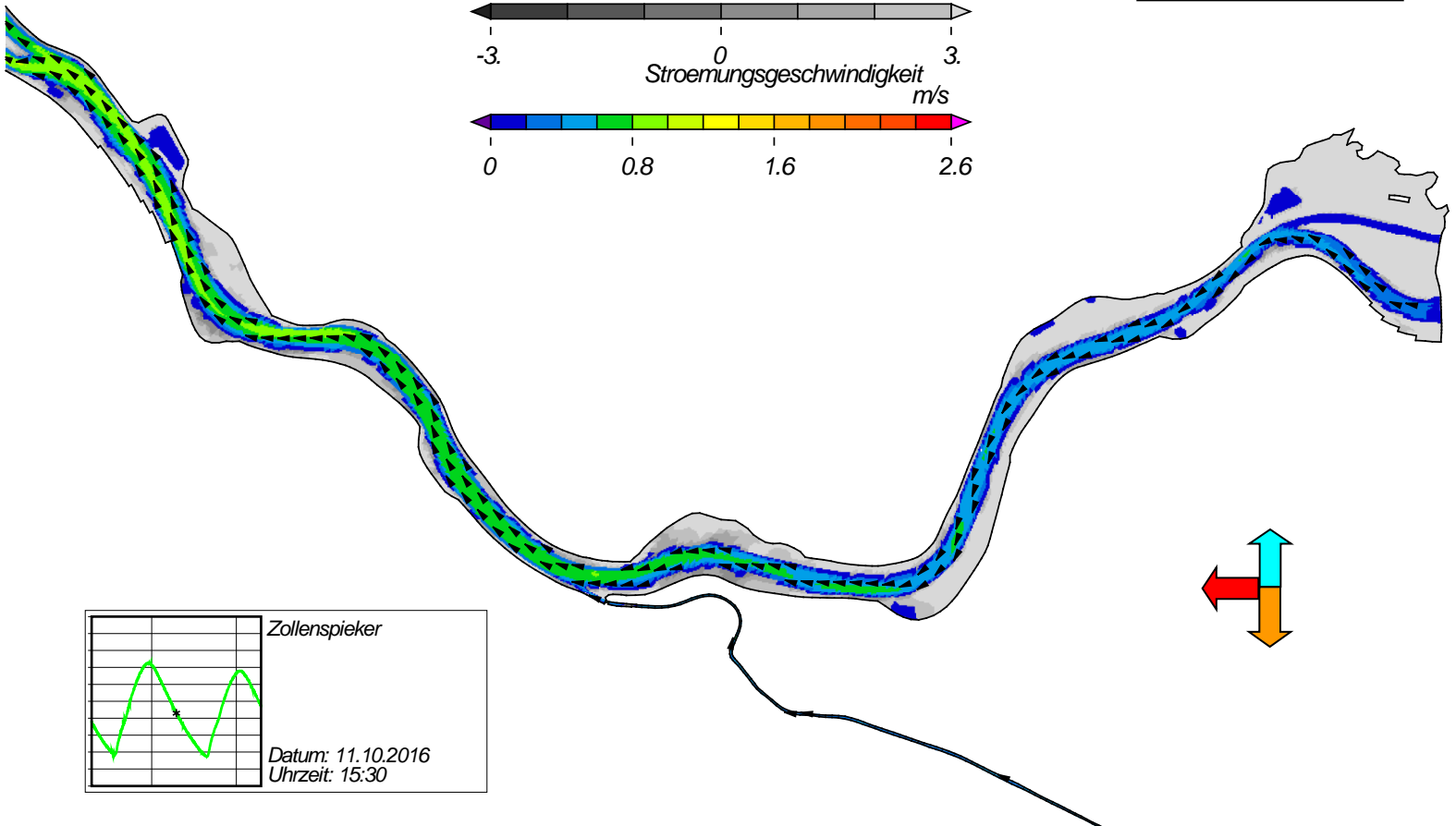
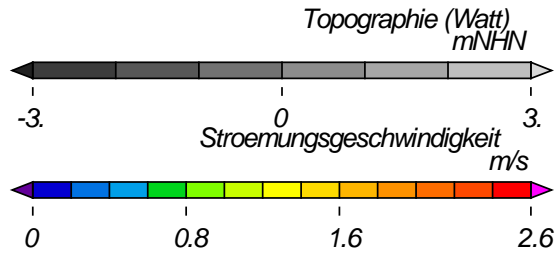


USER: BAW-AK (Referat K3) FILE: hview2d0033.cgm

Nipptide - Stroemungsgeschwindigkeit



Topographie

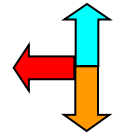
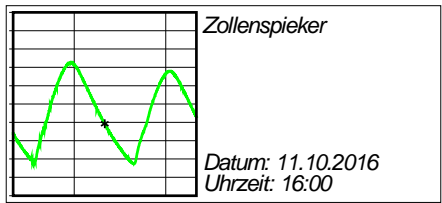
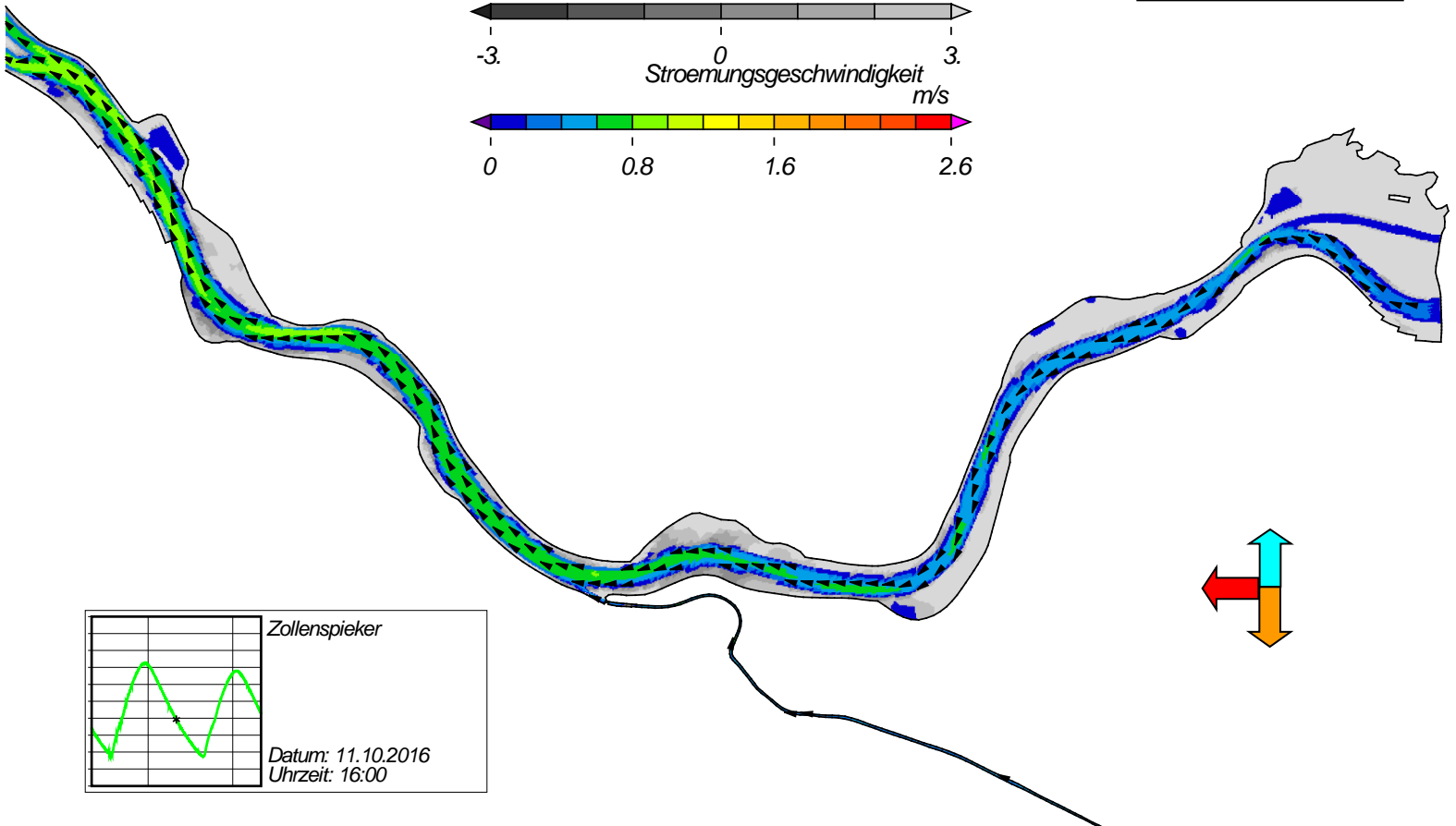
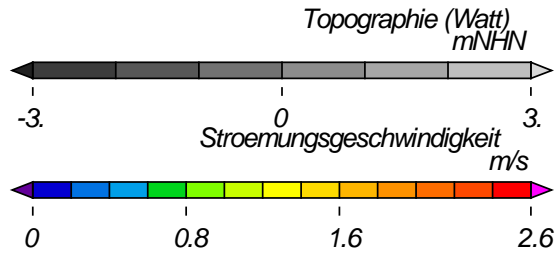


USER: BAW-AK (Referat K3) FILE: hview2d0034.cgm

Nipptide - Stroemungsgeschwindigkeit



Topographie

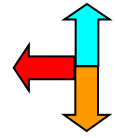
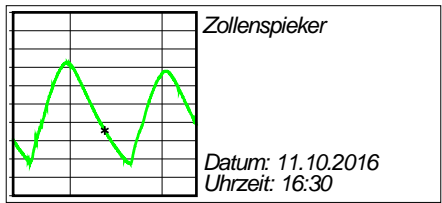
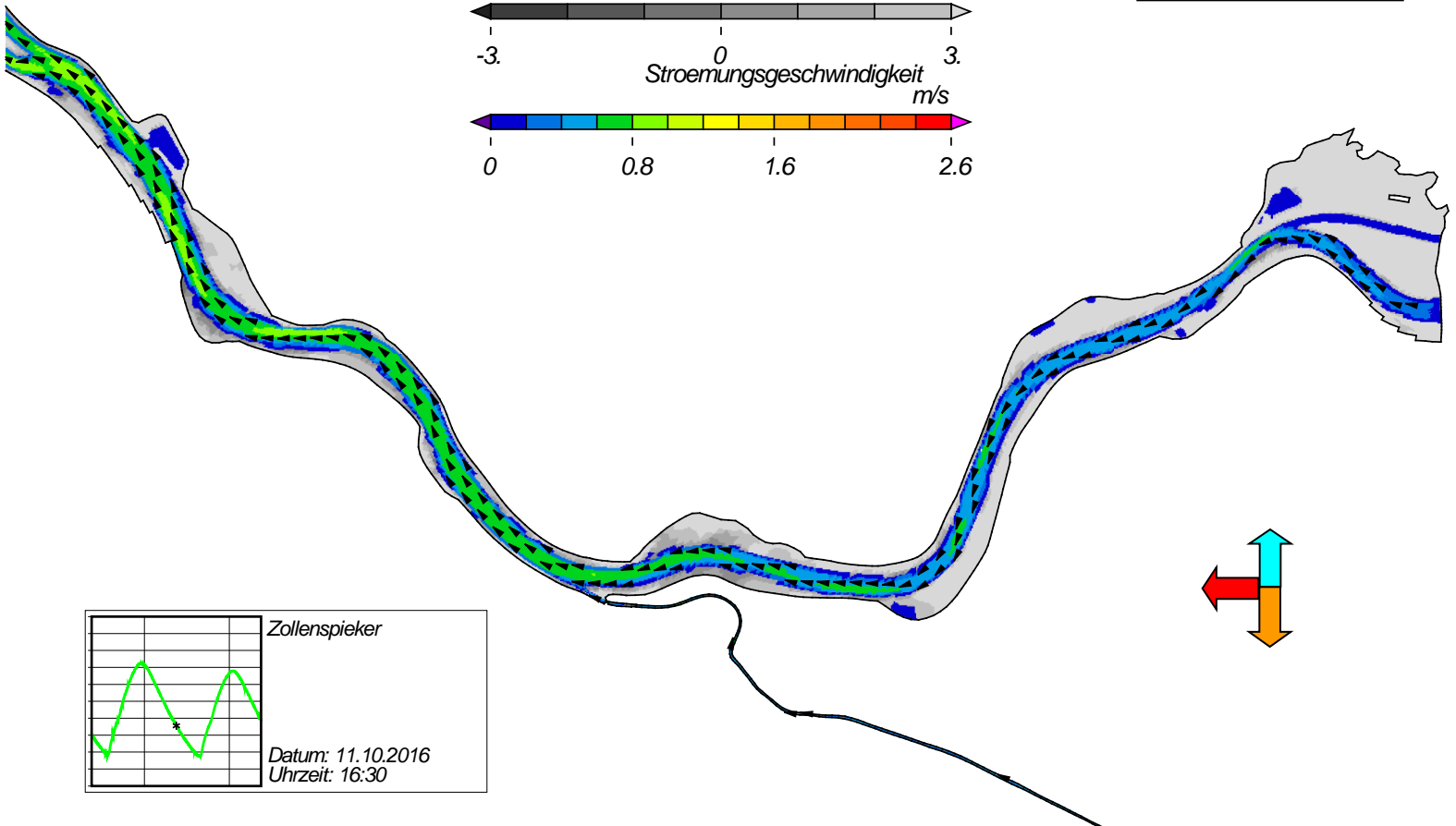
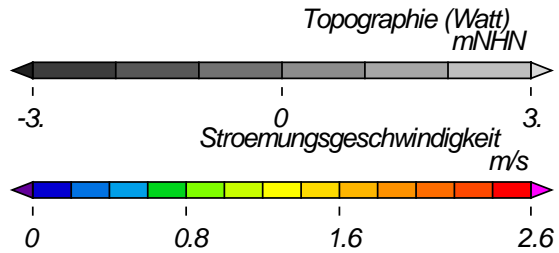


USER: BAW-AK (Referat K3) FILE: hview2d0035.cgm

Nipptide - Stroemungsgeschwindigkeit



Topographie

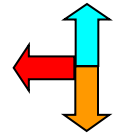
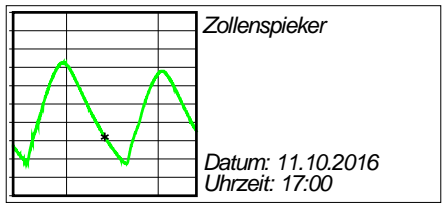
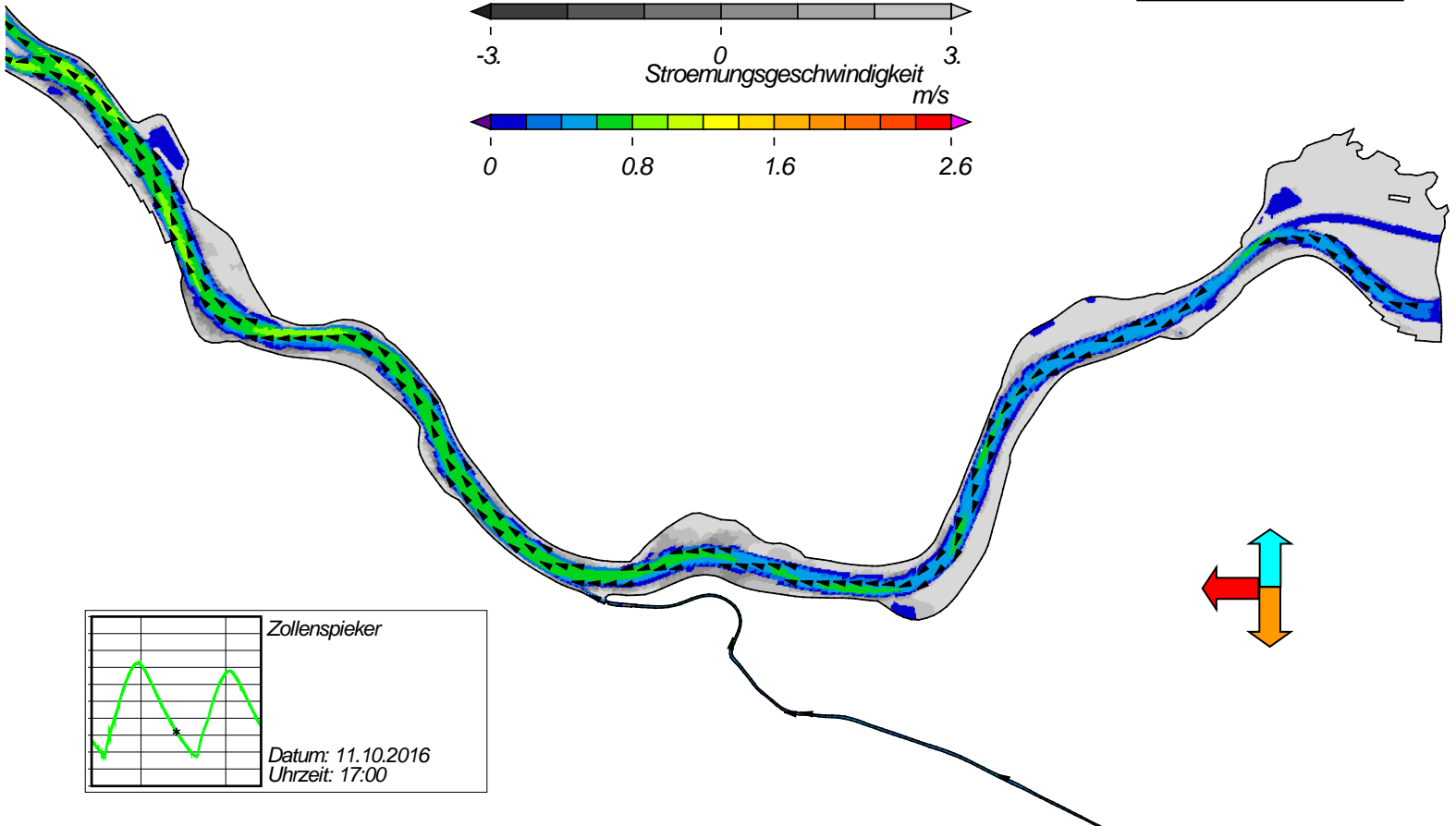
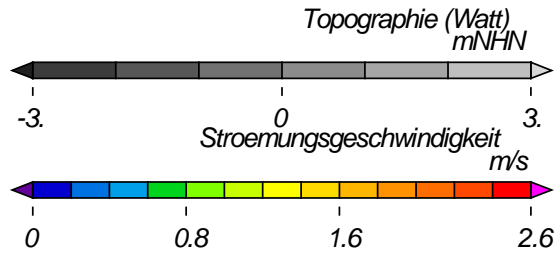


USER: BAW-AK (Referat K3) FILE: hview2d0036.cgm

Nipptide - Stroemungsgeschwindigkeit



Topographie

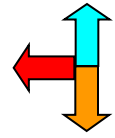
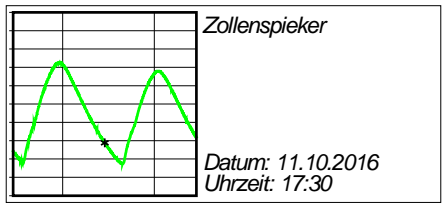
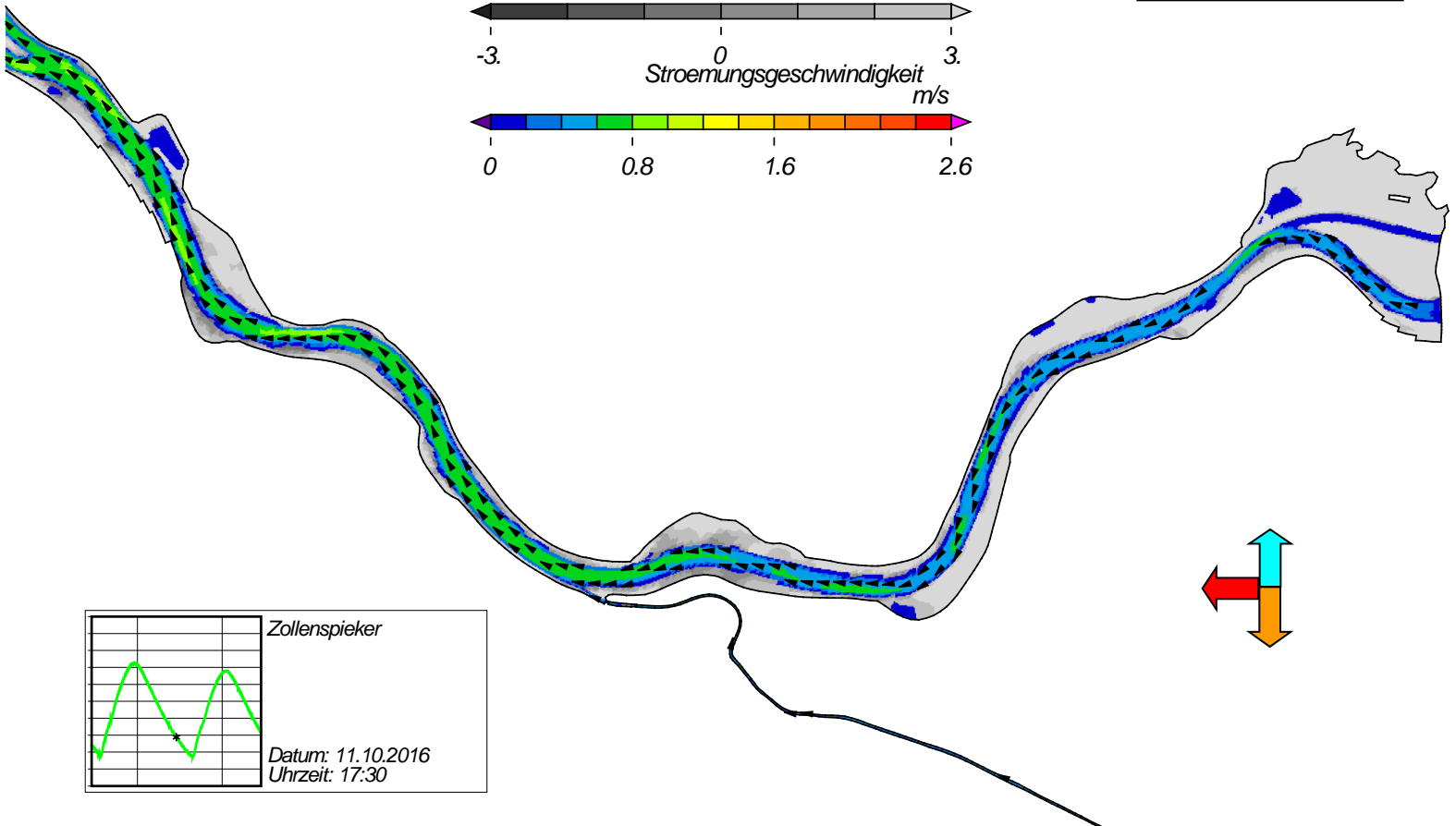
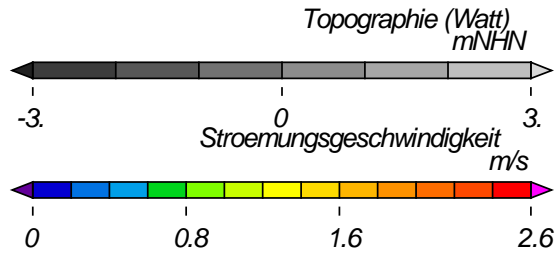


USER: BAW-AK (Referat K3) FILE: hview2d0037.cgm

Nipptide - Stroemungsgeschwindigkeit



Topographie

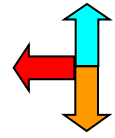
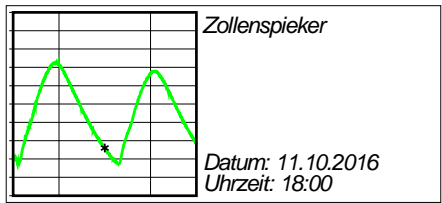
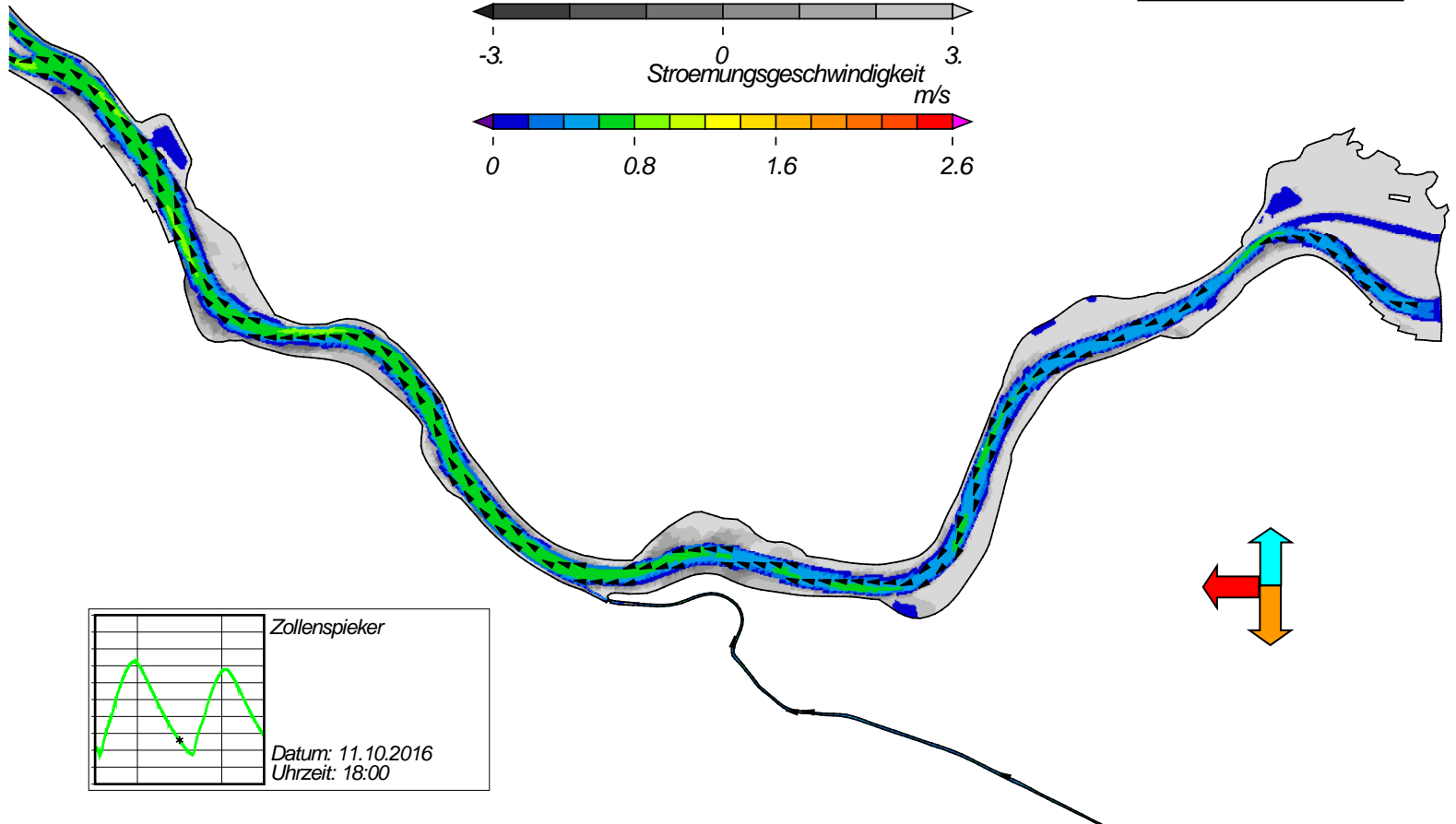
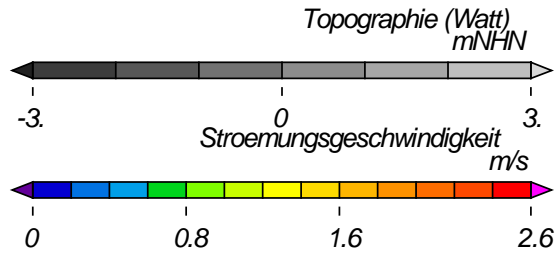


USER: BAW-AK (Referat K3) FILE: hview2d0038.cgm

Nipptide - Stroemungsgeschwindigkeit



Topographie

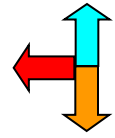
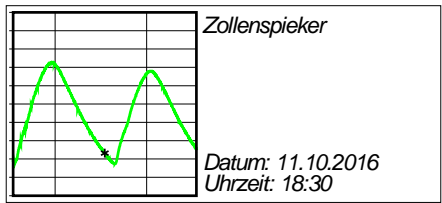
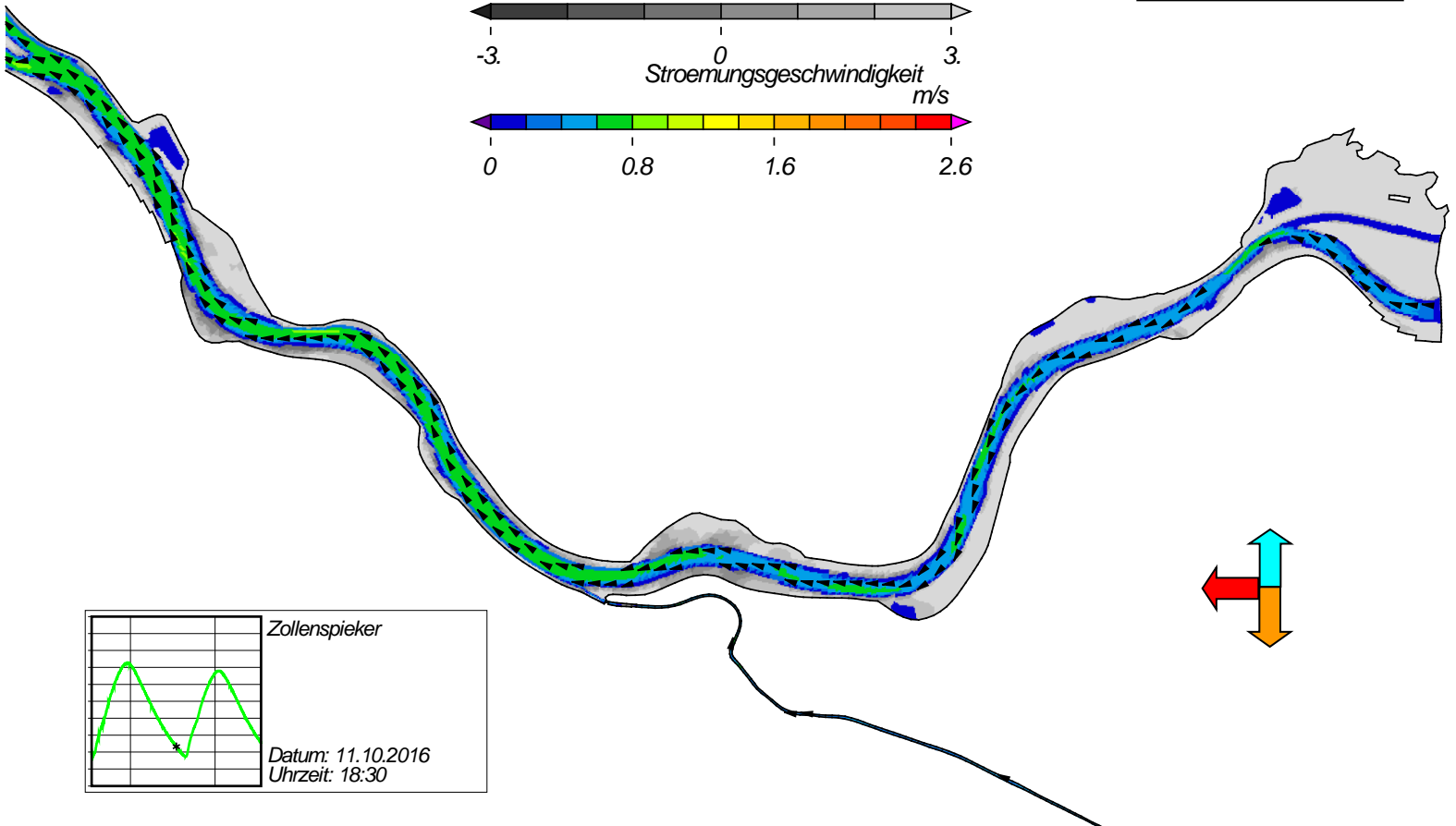
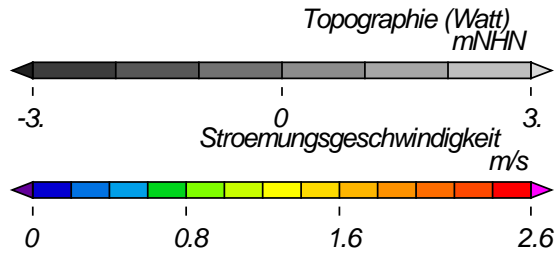


USER: BAW-AK (Referat K3) FILE: hview2d0039.cgm

Nipptide - Stroemungsgeschwindigkeit



Topographie

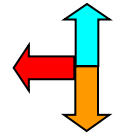
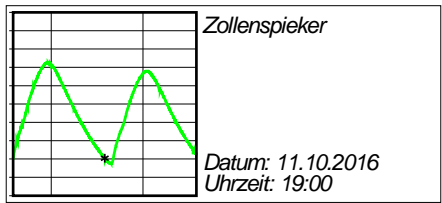
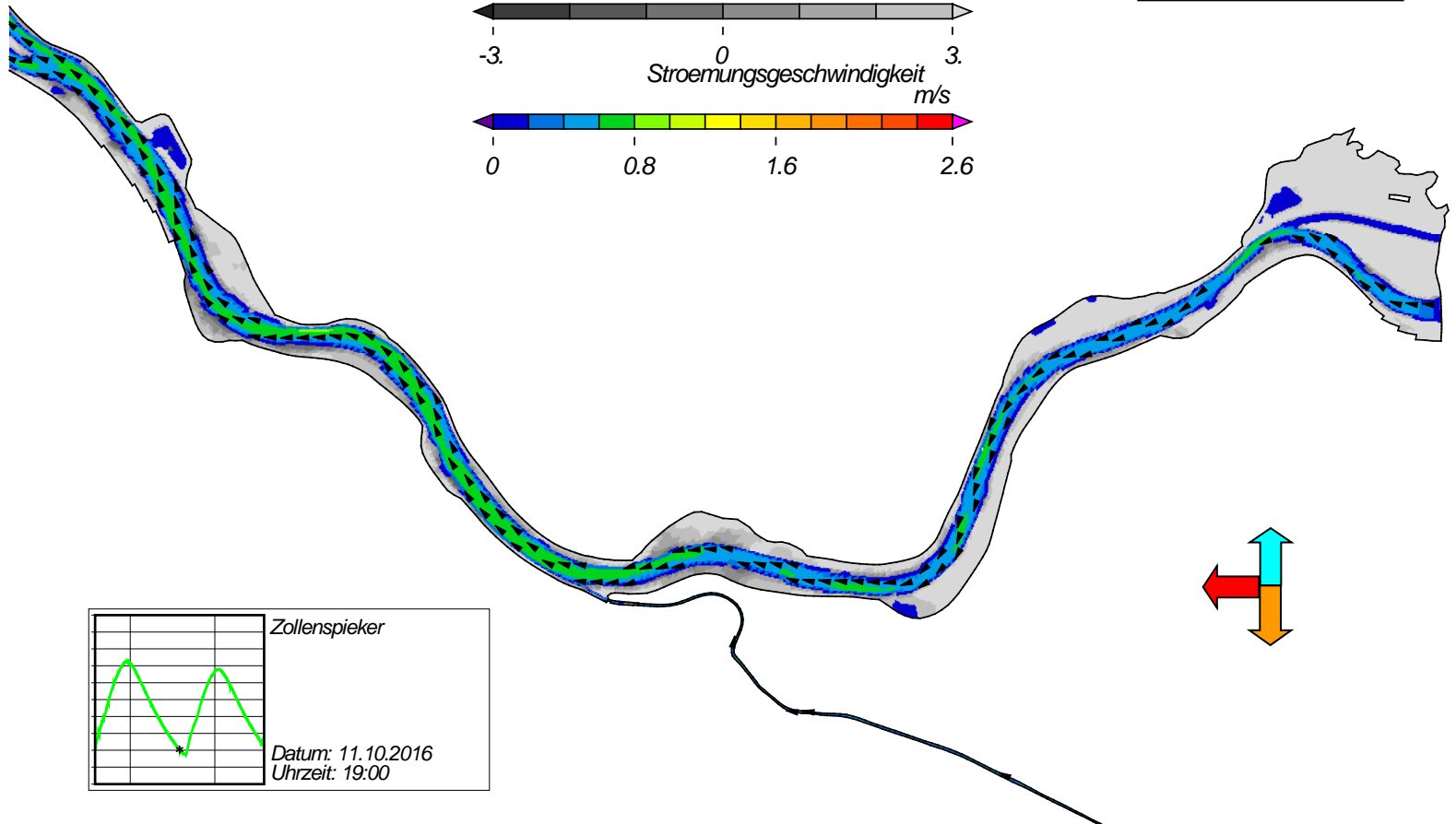
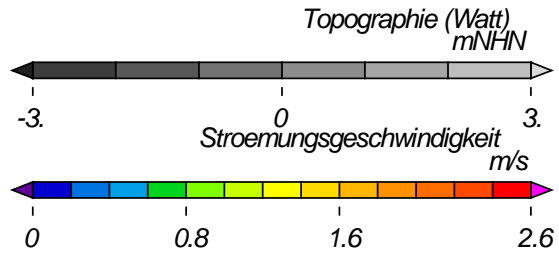


USER: BAW-AK (Referat K3) FILE: hview2d0040.cgm

Nipptide - Stroemungsgeschwindigkeit



Topographie

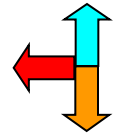
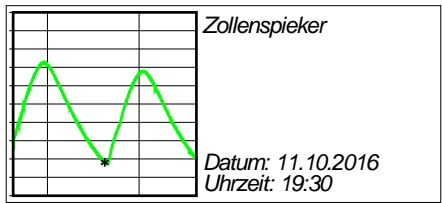
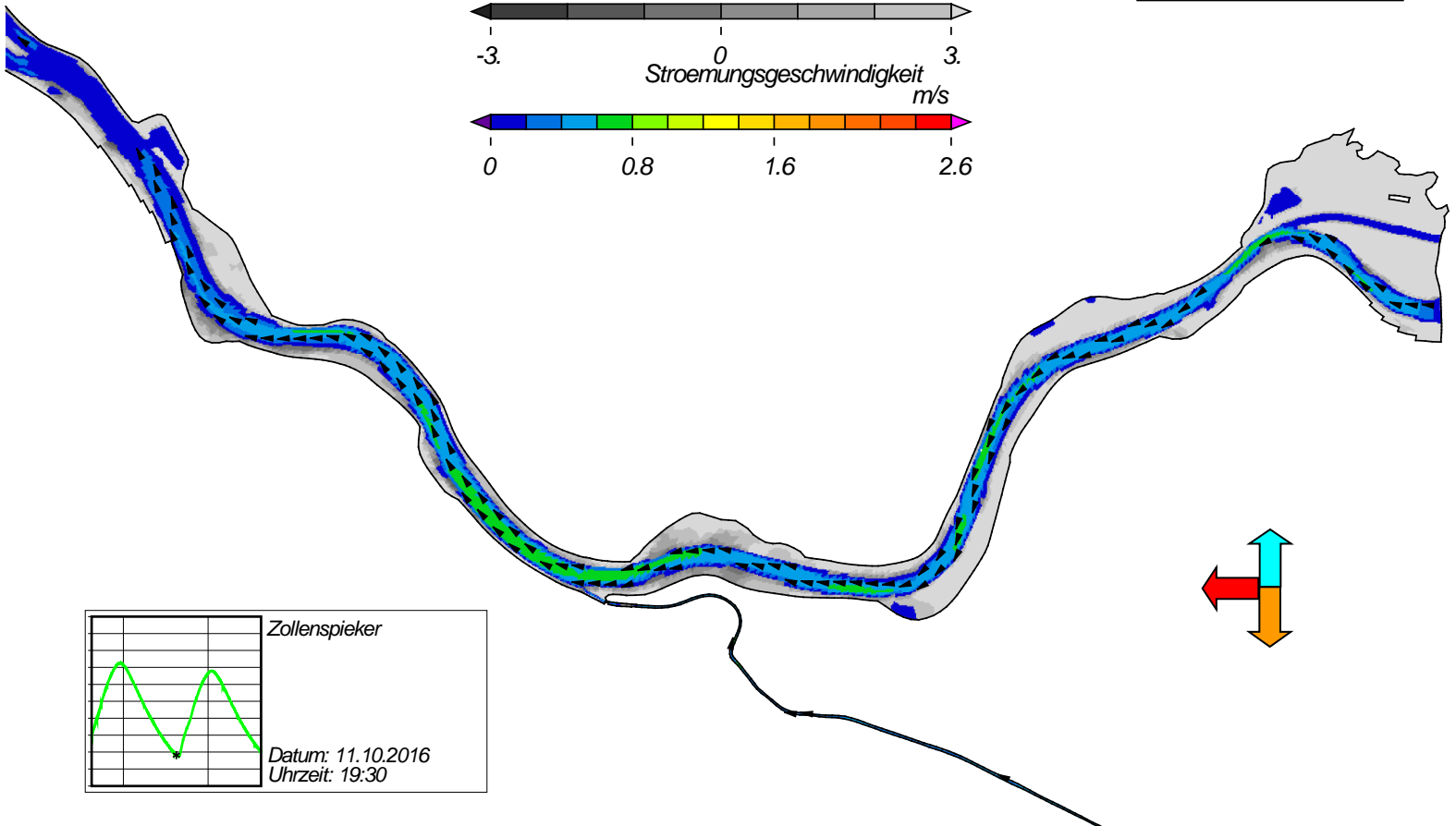
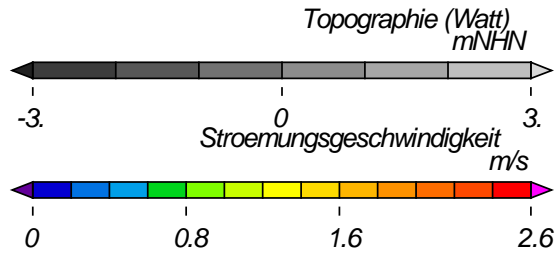


USER: BAW-AK (Referat K3) FILE: hview2d0041.cgm

Nipptide - Stroemungsgeschwindigkeit



Topographie

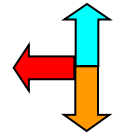
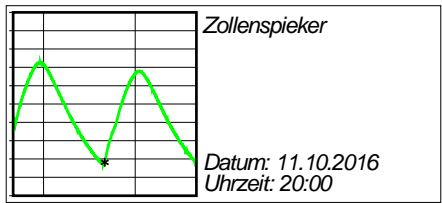
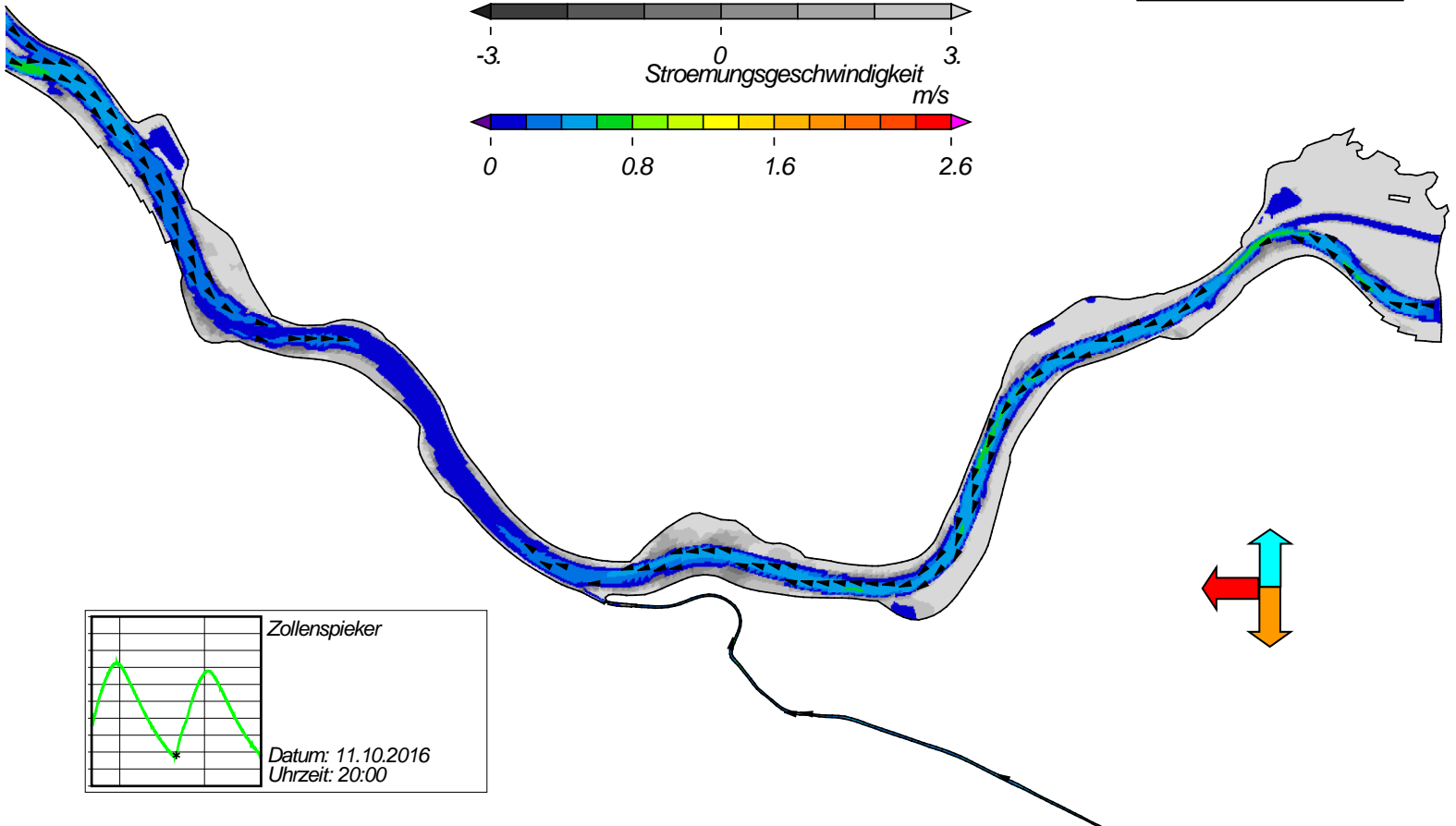
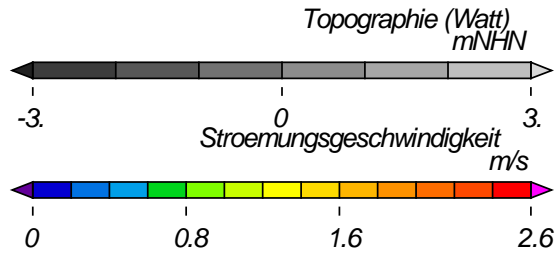


USER: BAW-AK (Referat K3) FILE: hview2d0042.cgm

Nipptide - Stroemungsgeschwindigkeit



Topographie

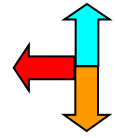
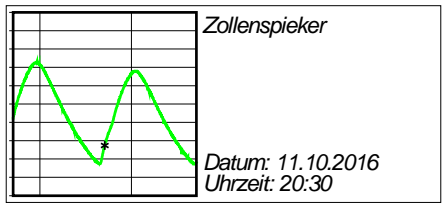
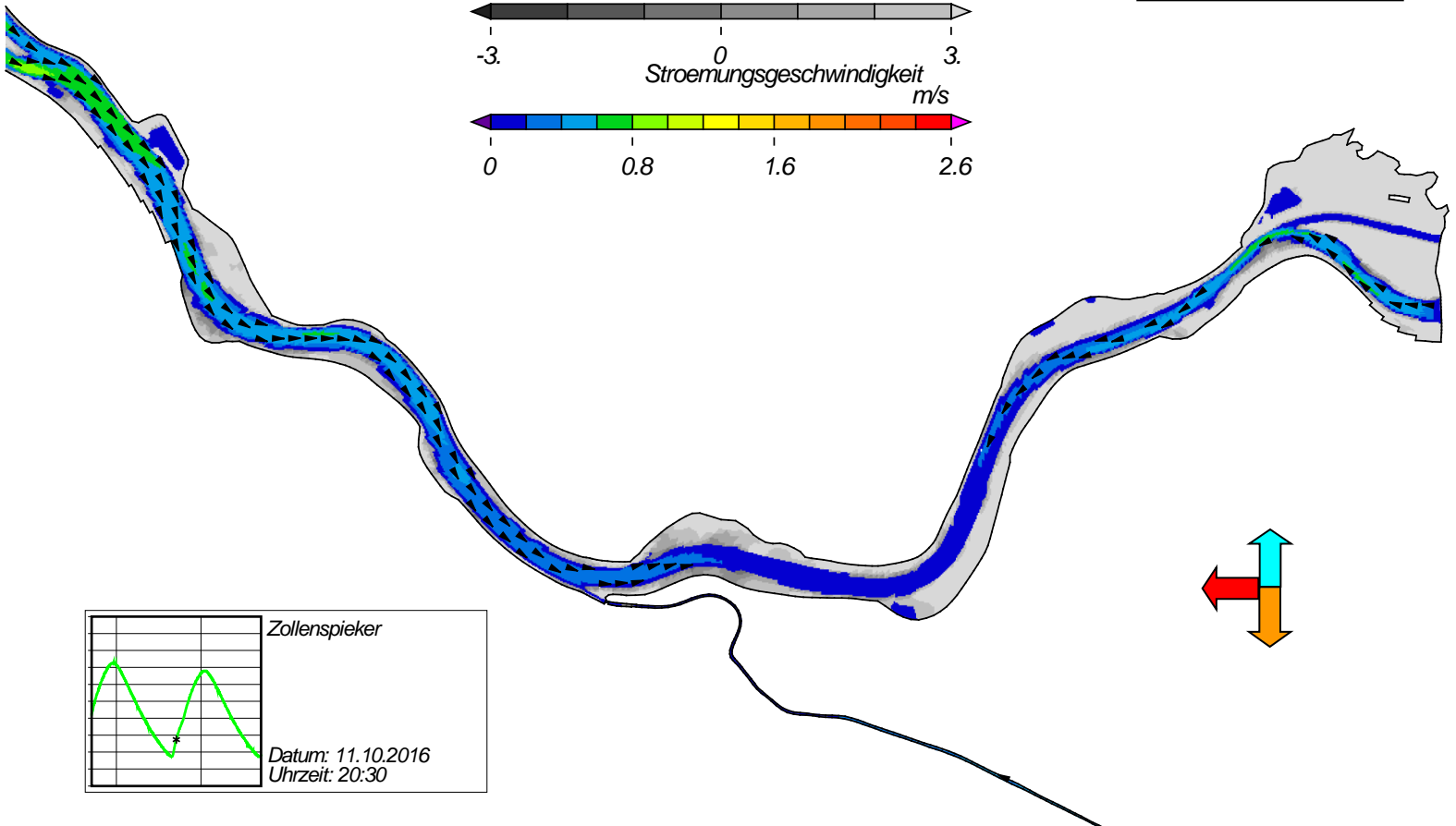
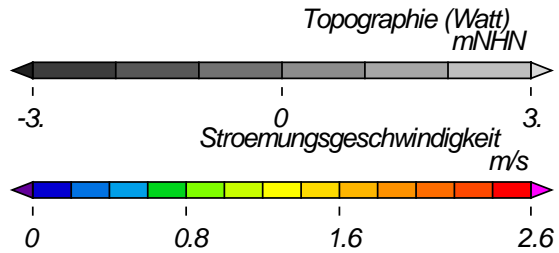


USER: BAW-AK (Referat K3) FILE: hview2d0043.cgm

Nipptide - Stroemungsgeschwindigkeit



Topographie

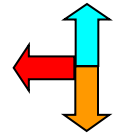
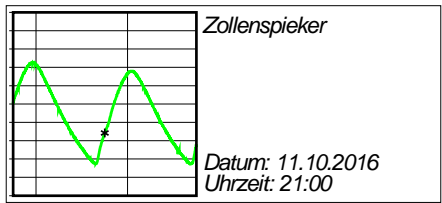
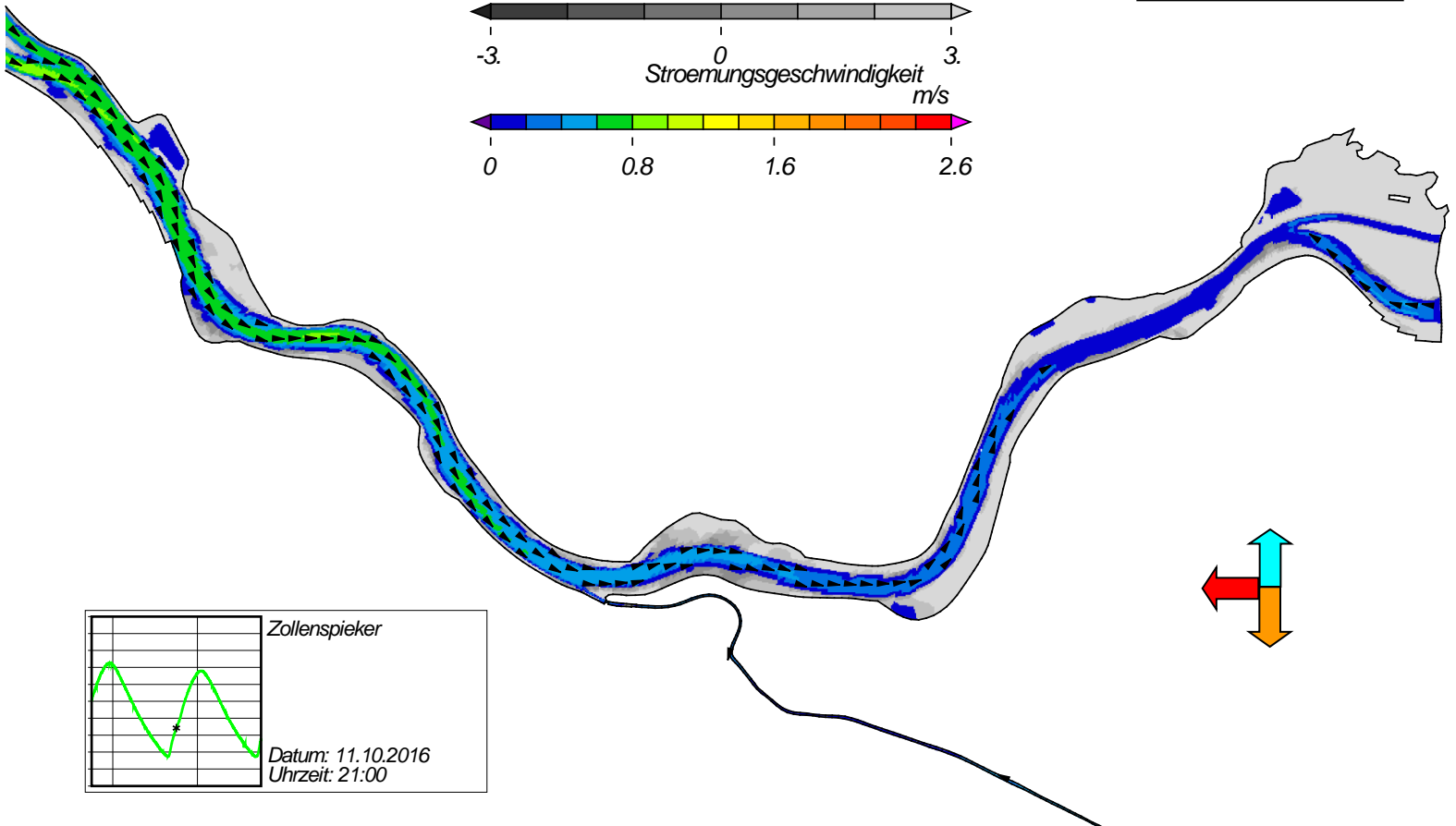
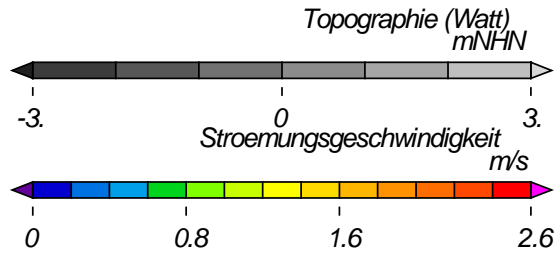


USER: BAW-AK (Referat K3) FILE: hview2d0044.cgm

Nipptide - Stroemungsgeschwindigkeit



Topographie

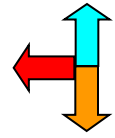
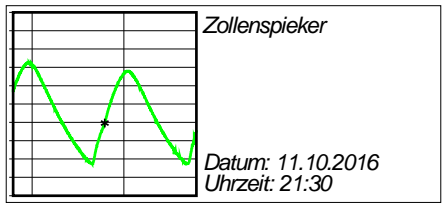
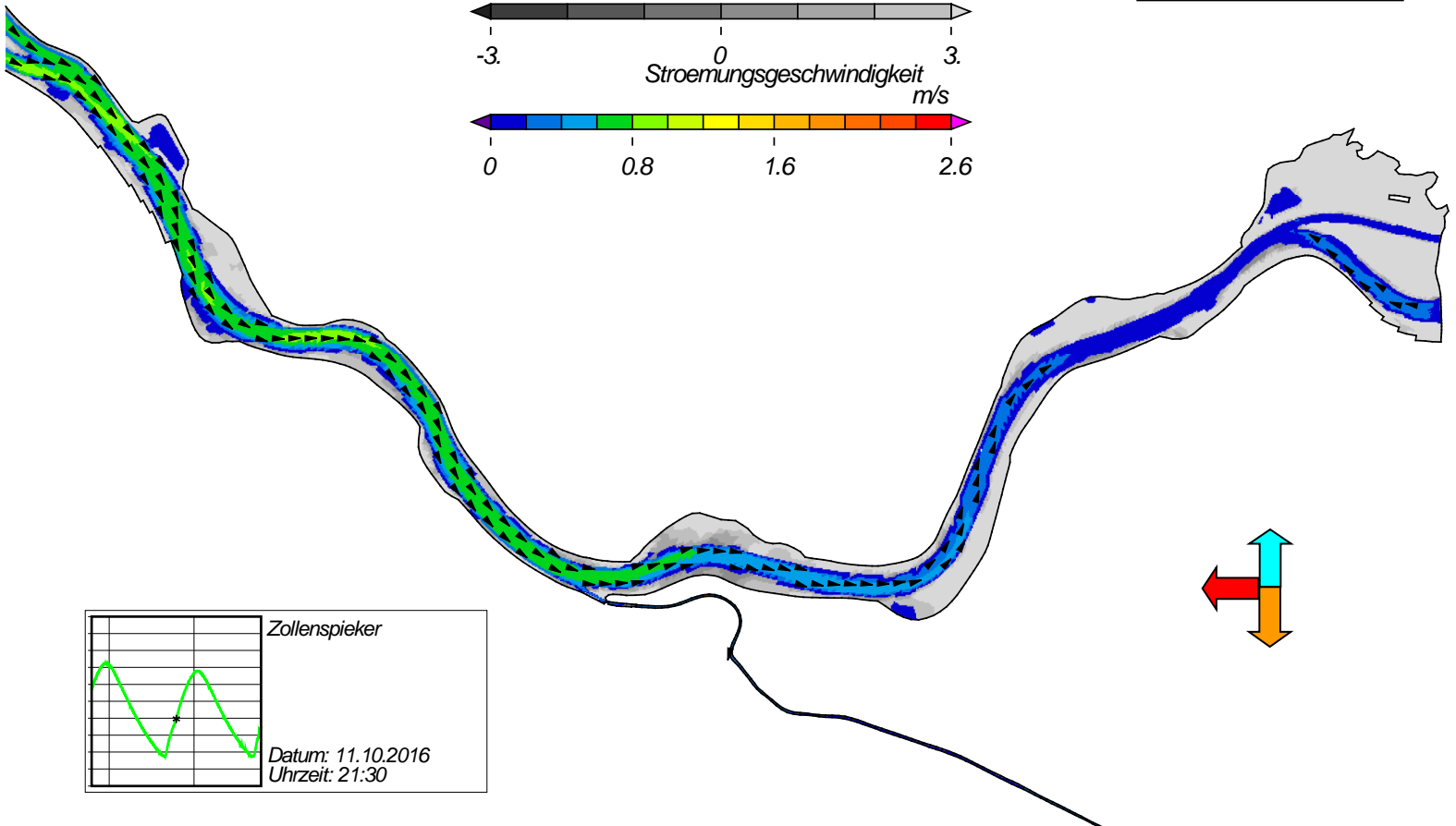
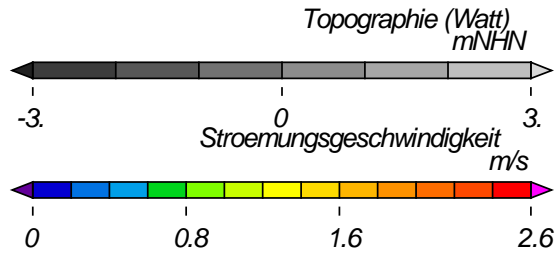


USER: BAW-AK (Referat K3) FILE: hvlew2d0045.cgm

Nipptide - Stroemungsgeschwindigkeit



Topographie

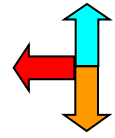
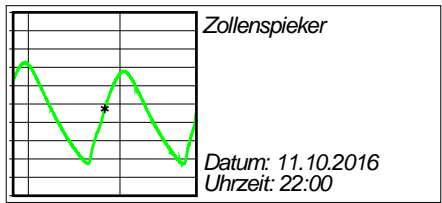
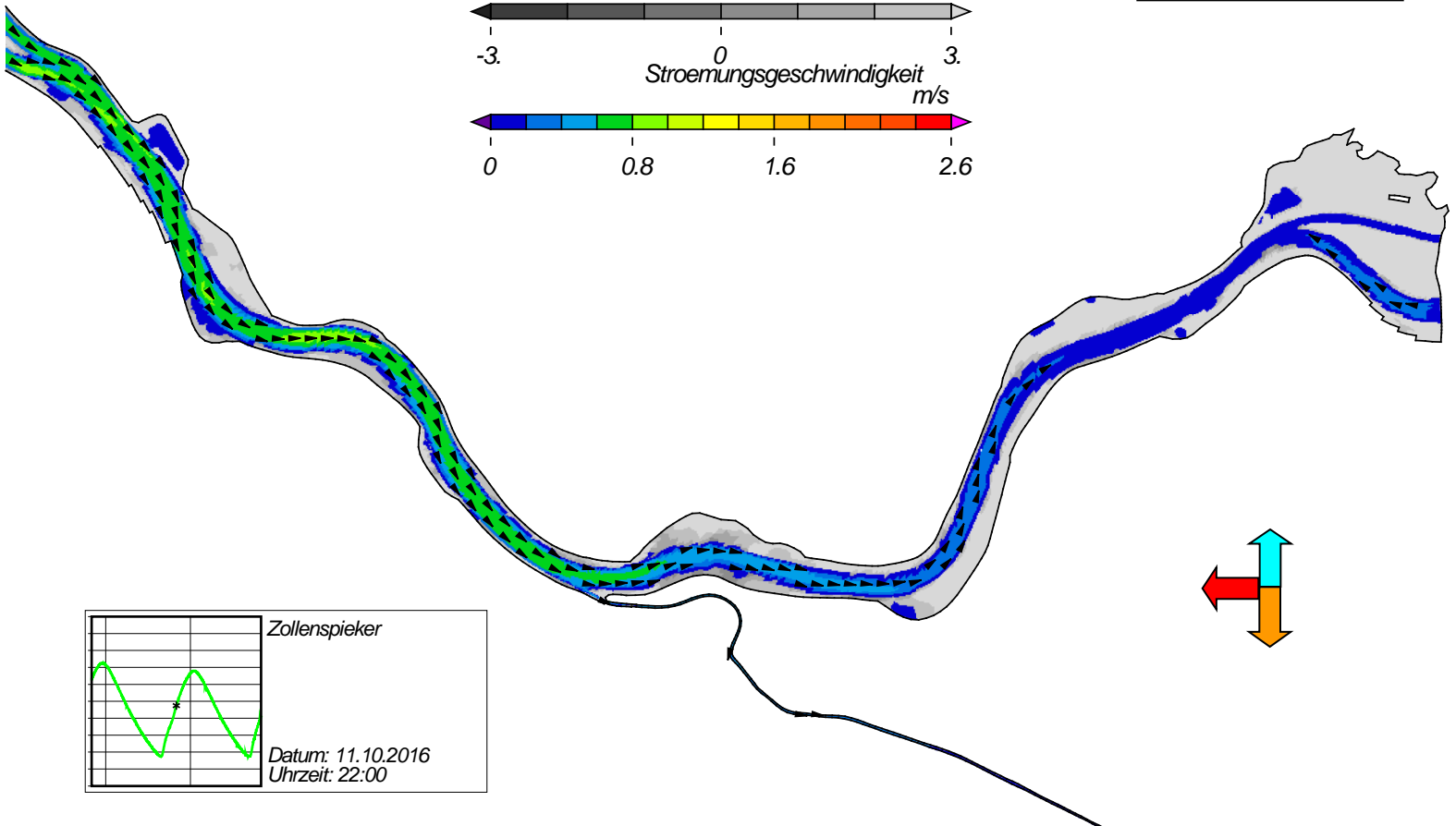
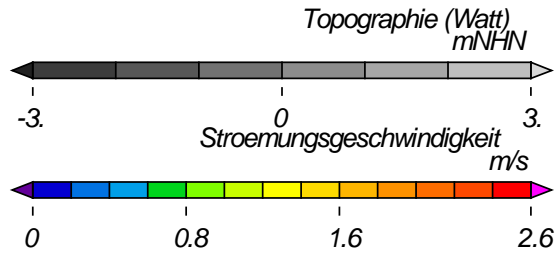


USER: BAW-AK (Referat K3) FILE: hview2d0046.cgm

Nipptide - Stroemungsgeschwindigkeit



Topographie

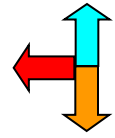
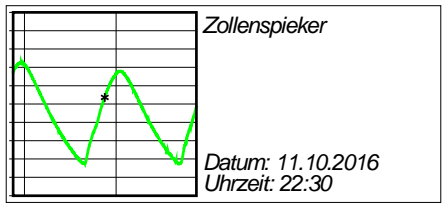
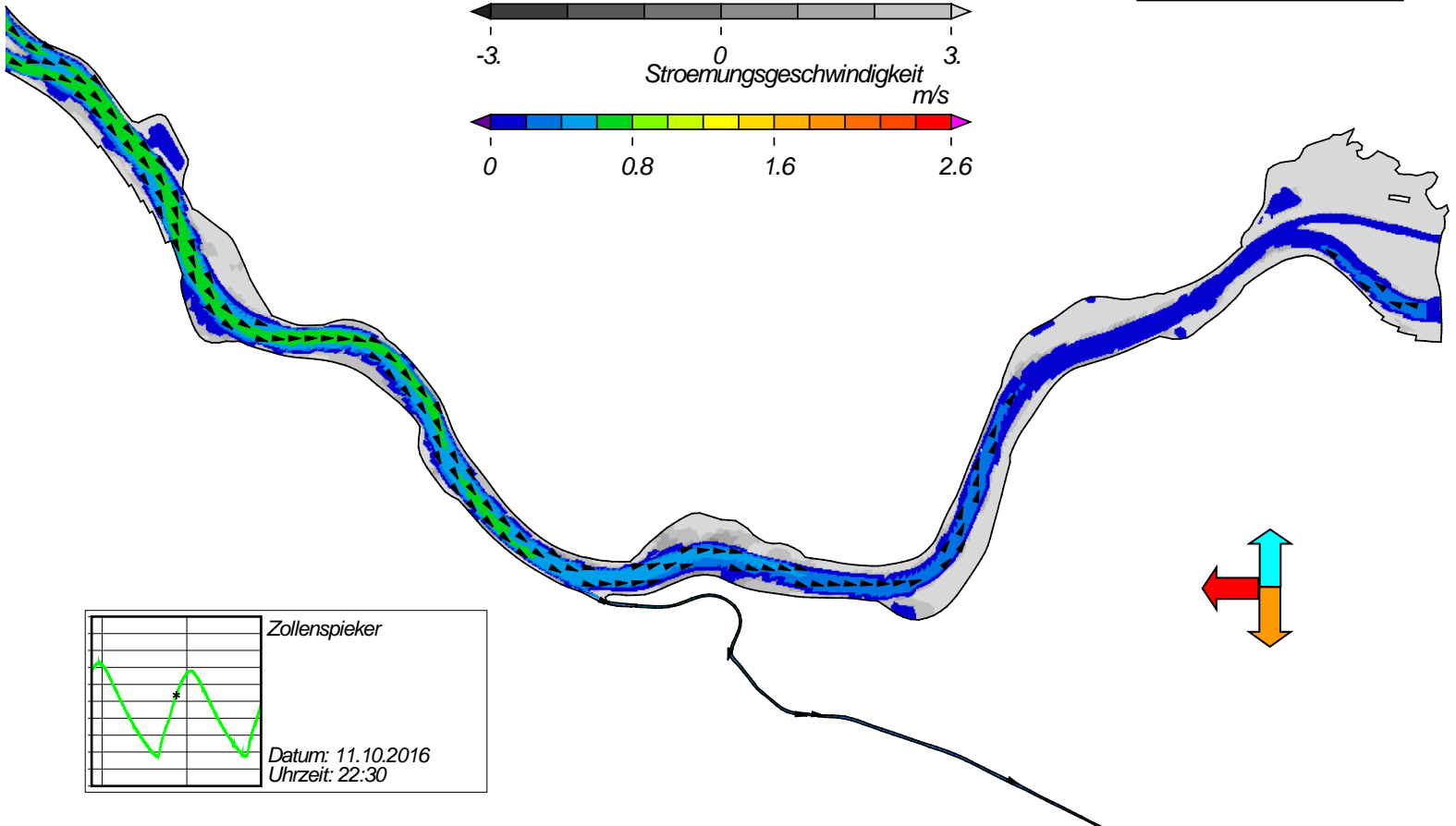
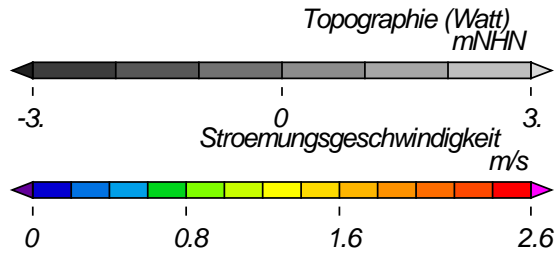


USER: BAW-AK (Referat K3) FILE: hvlew2d0047.cgm

Nipptide - Stroemungsgeschwindigkeit



Topographie

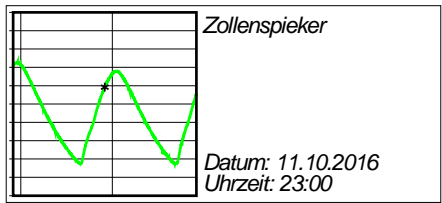
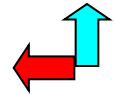
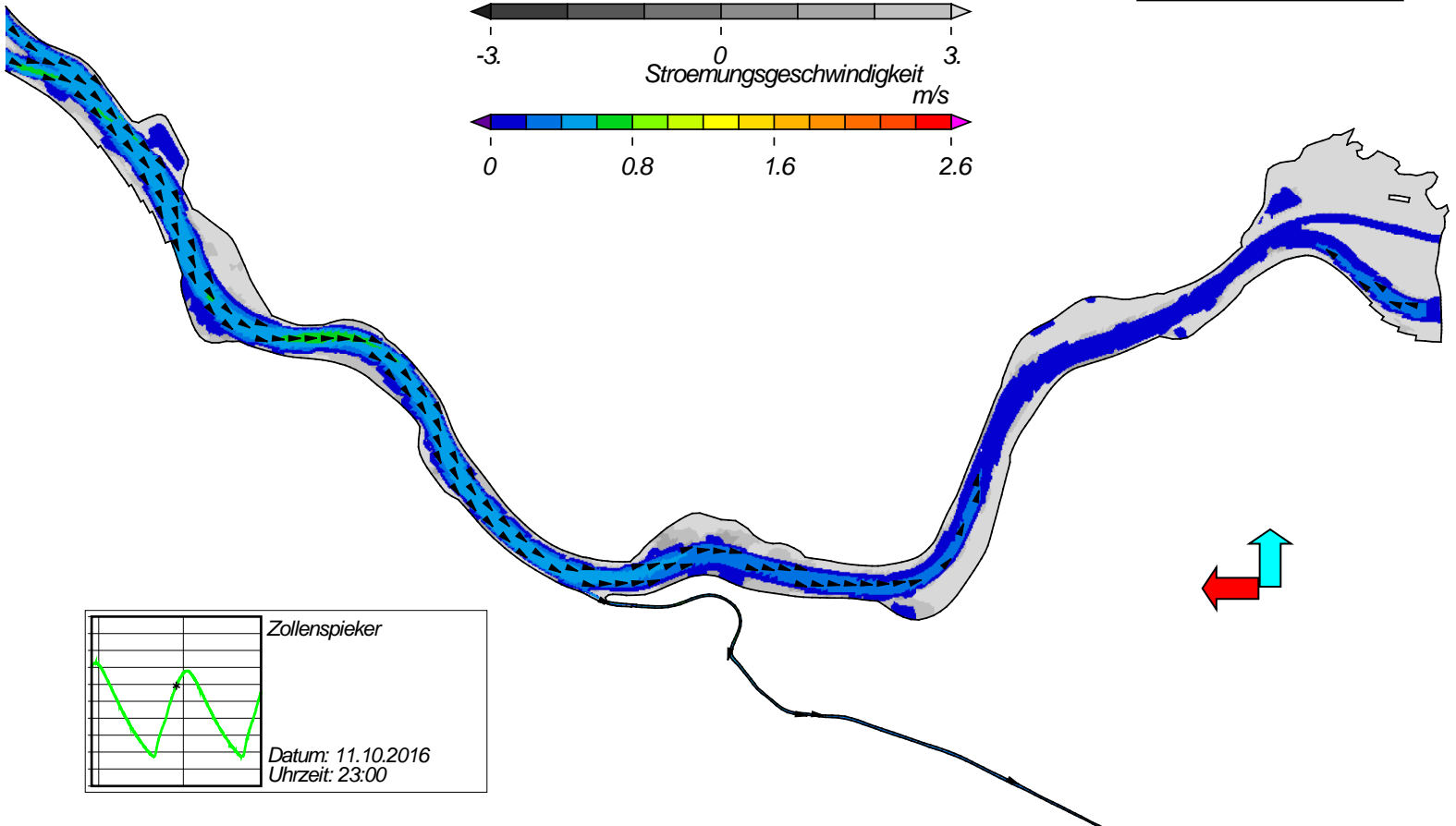
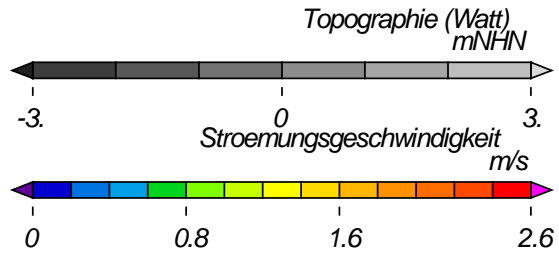


USER: BAW-AK (Referat K3) FILE: hvlew2d0048.cgm

Nipptide - Stroemungsgeschwindigkeit

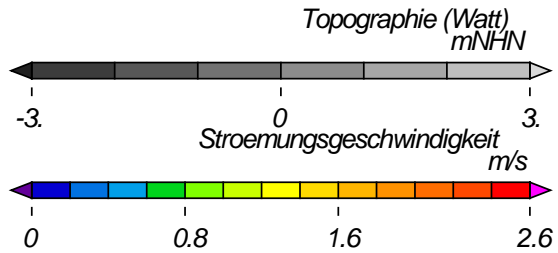
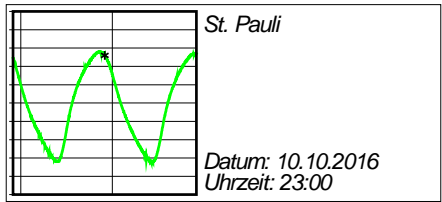
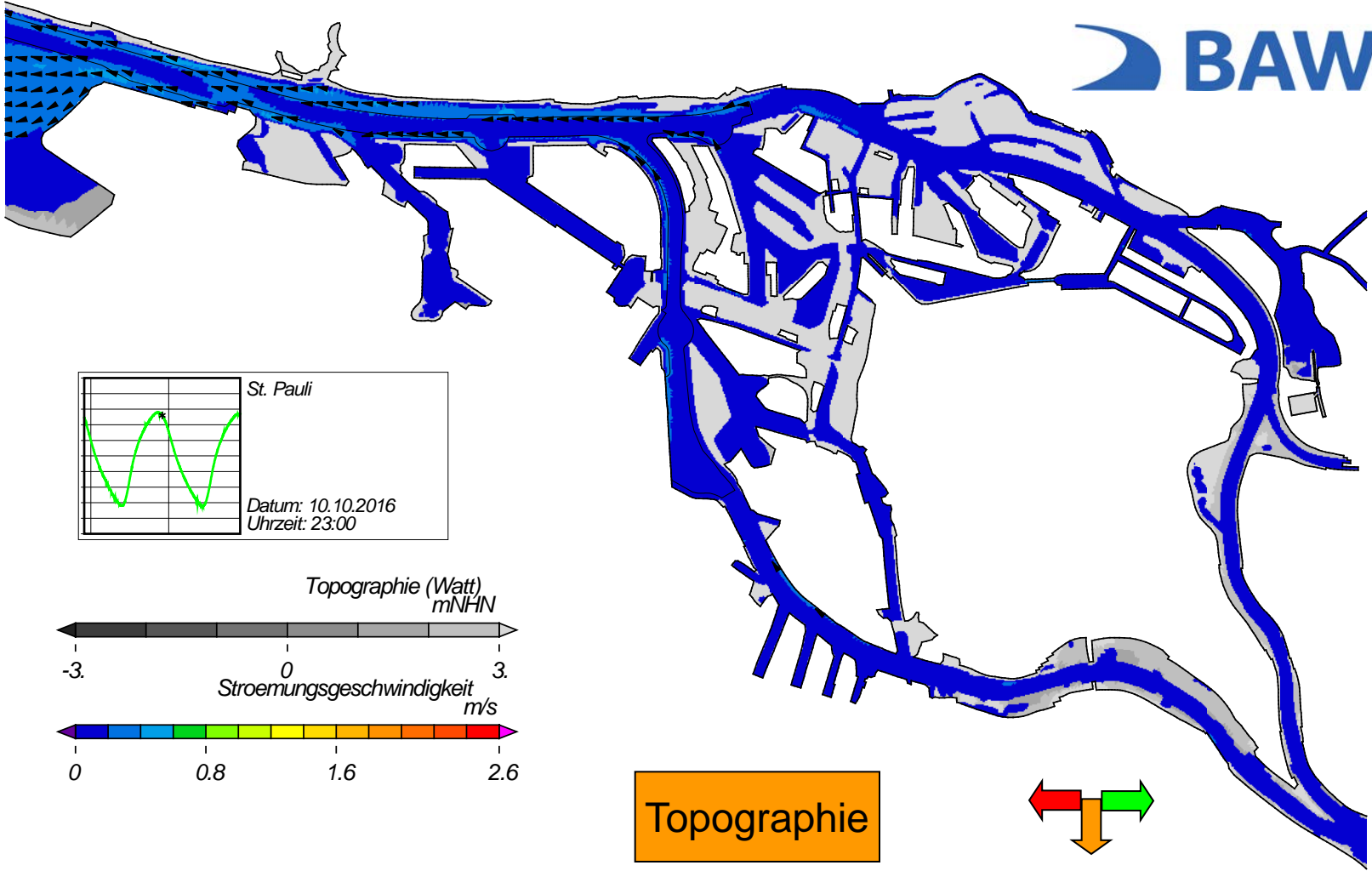


Topographie

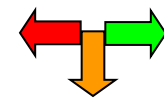


USER: BAW-AK (Referat K3) FILE: hvIEW2d0049.cgm

Nipptide - Stroemungsgeschwindigkeit

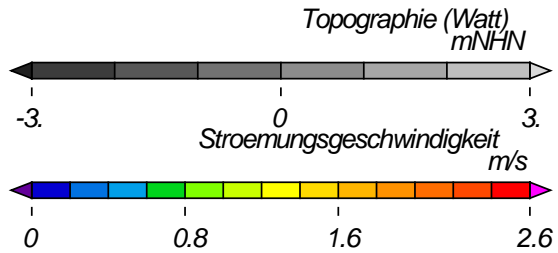
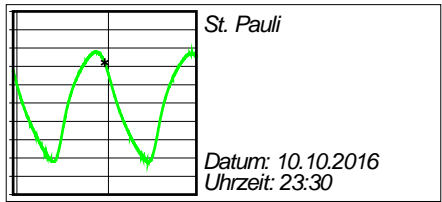
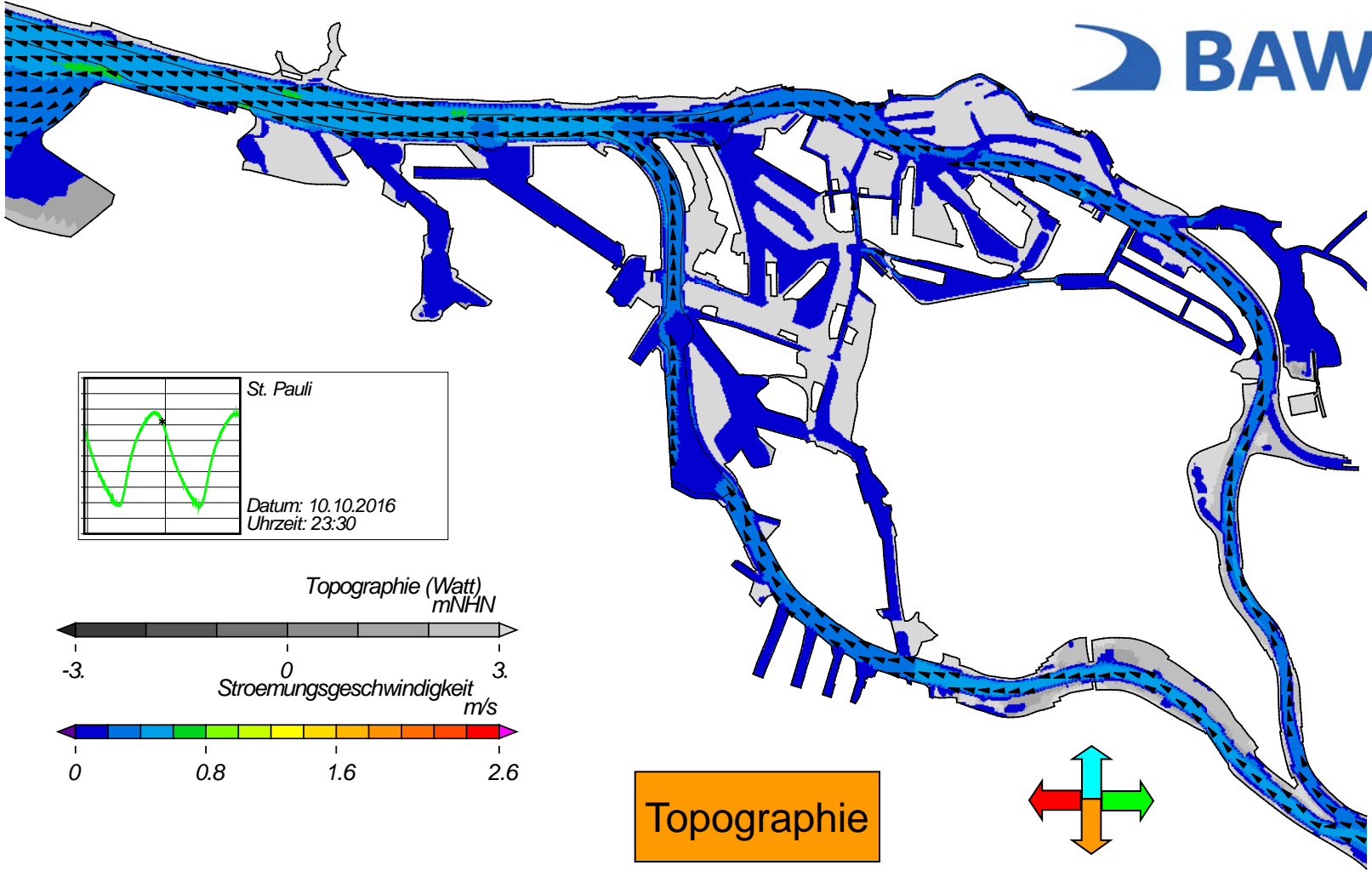


Topographie

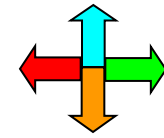


USER: BAW-AK (Referat K3) FILE: hview2d0001.cgm

Nipptide - Stroemungsgeschwindigkeit

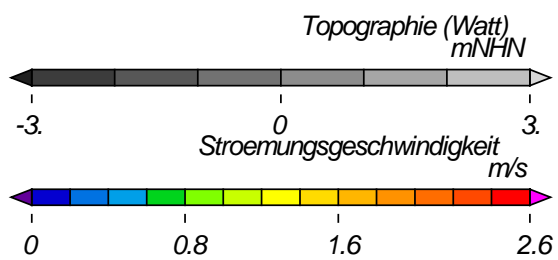
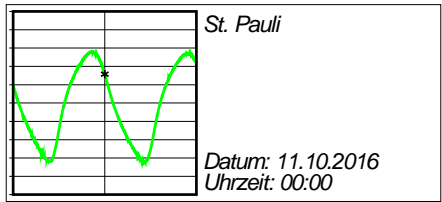
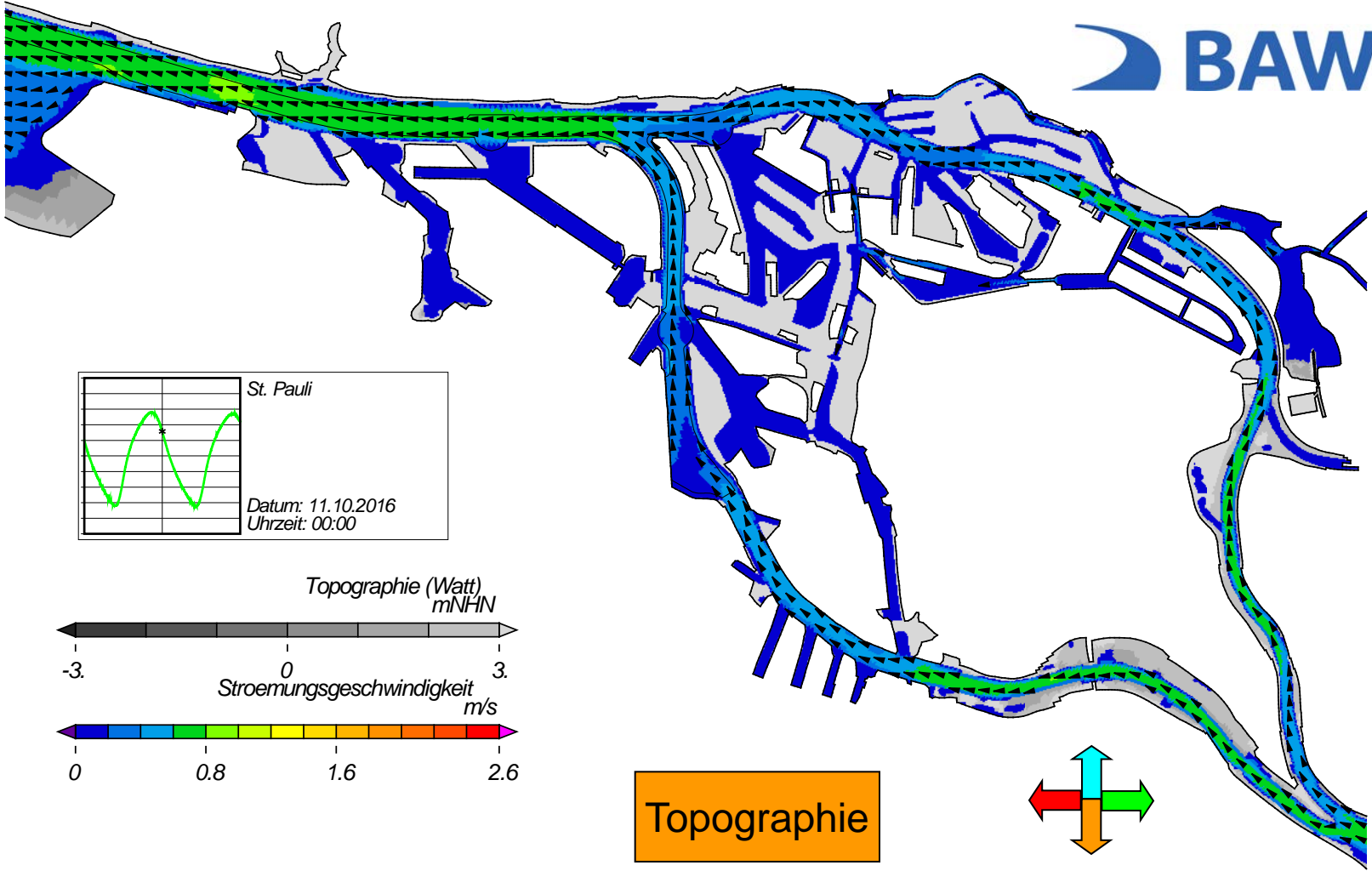


Topographie

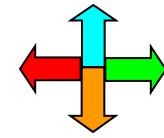


USER: BAW-AK (Referat K3) FILE: hvievw2d0002.cgm

Nipptide - Stroemungsgeschwindigkeit

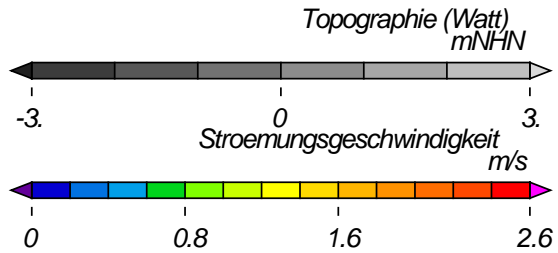
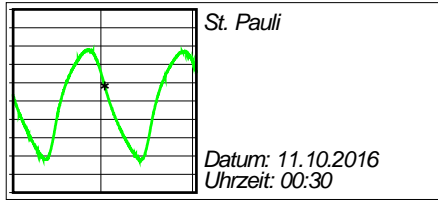
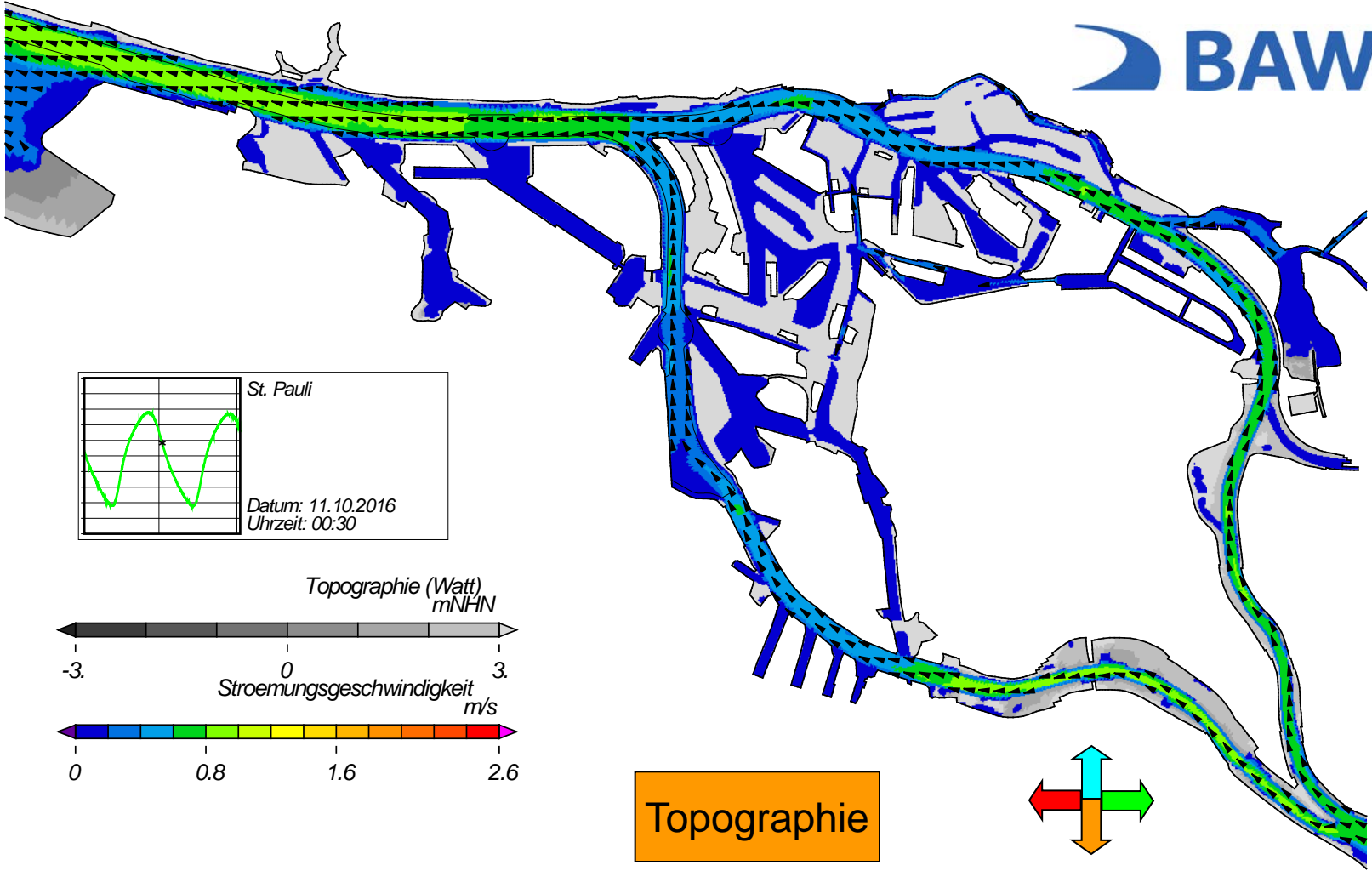


Topographie

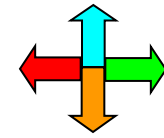


USER: BAW-AK (Referat K3) FILE: hvievw2d003.cgm

Nipptide - Stroemungsgeschwindigkeit

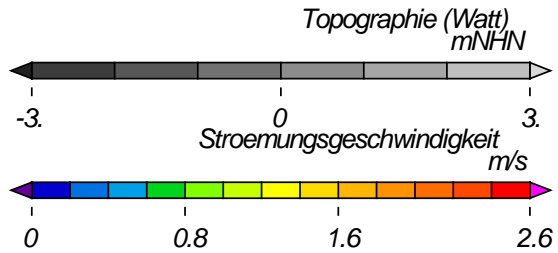
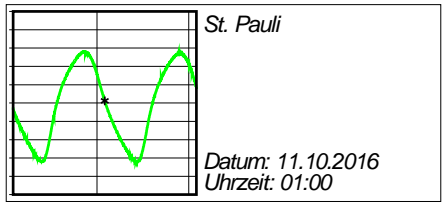
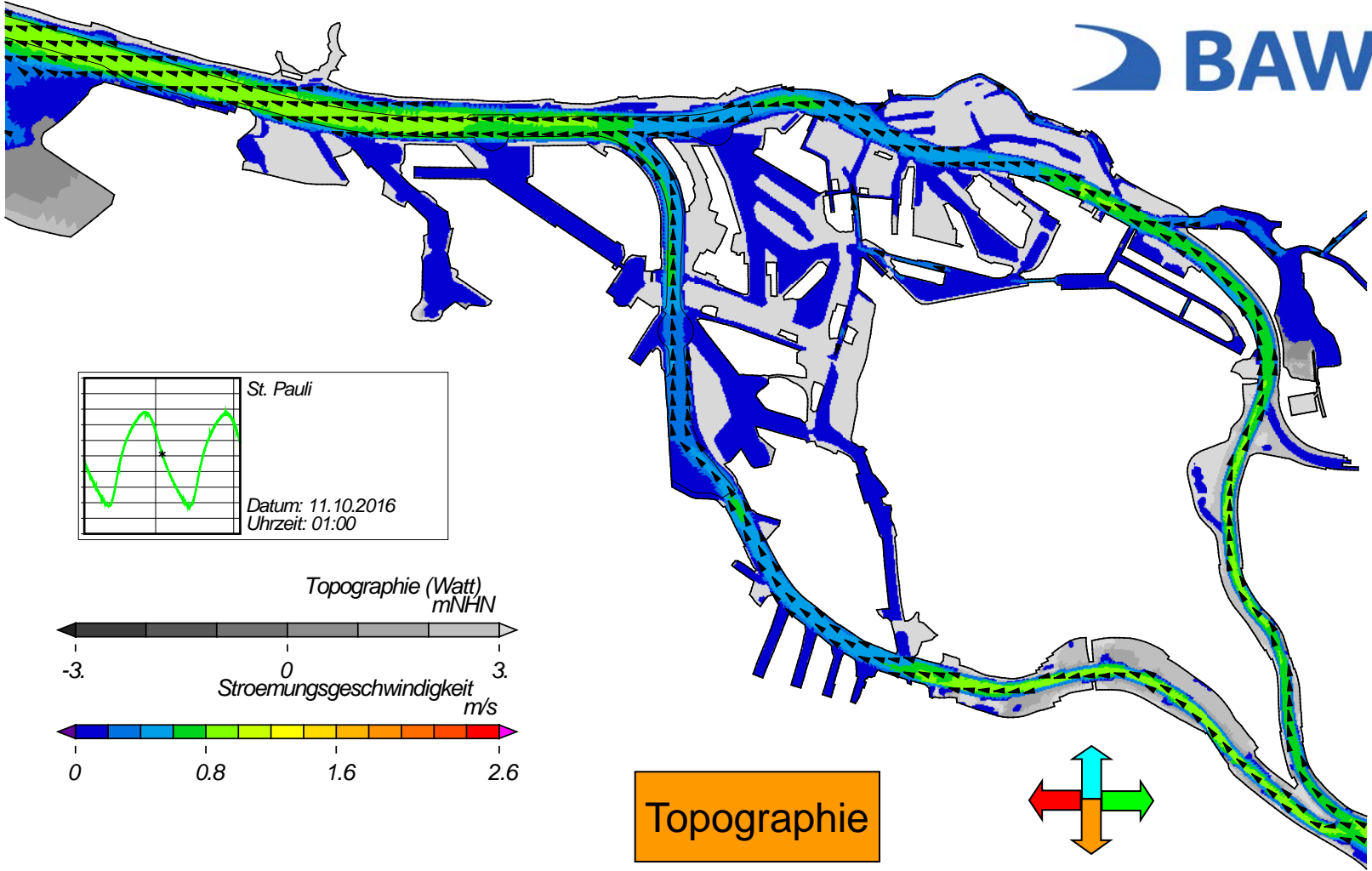


Topographie



USER: BAW-AK (Referat K3) FILE: hvievw2d004.cgm

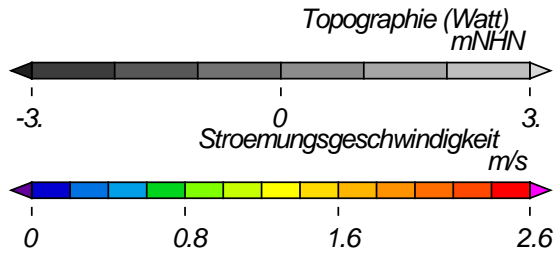
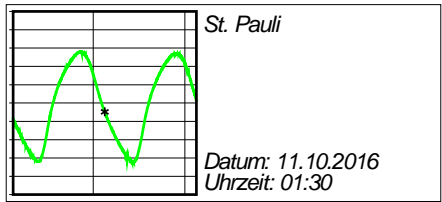
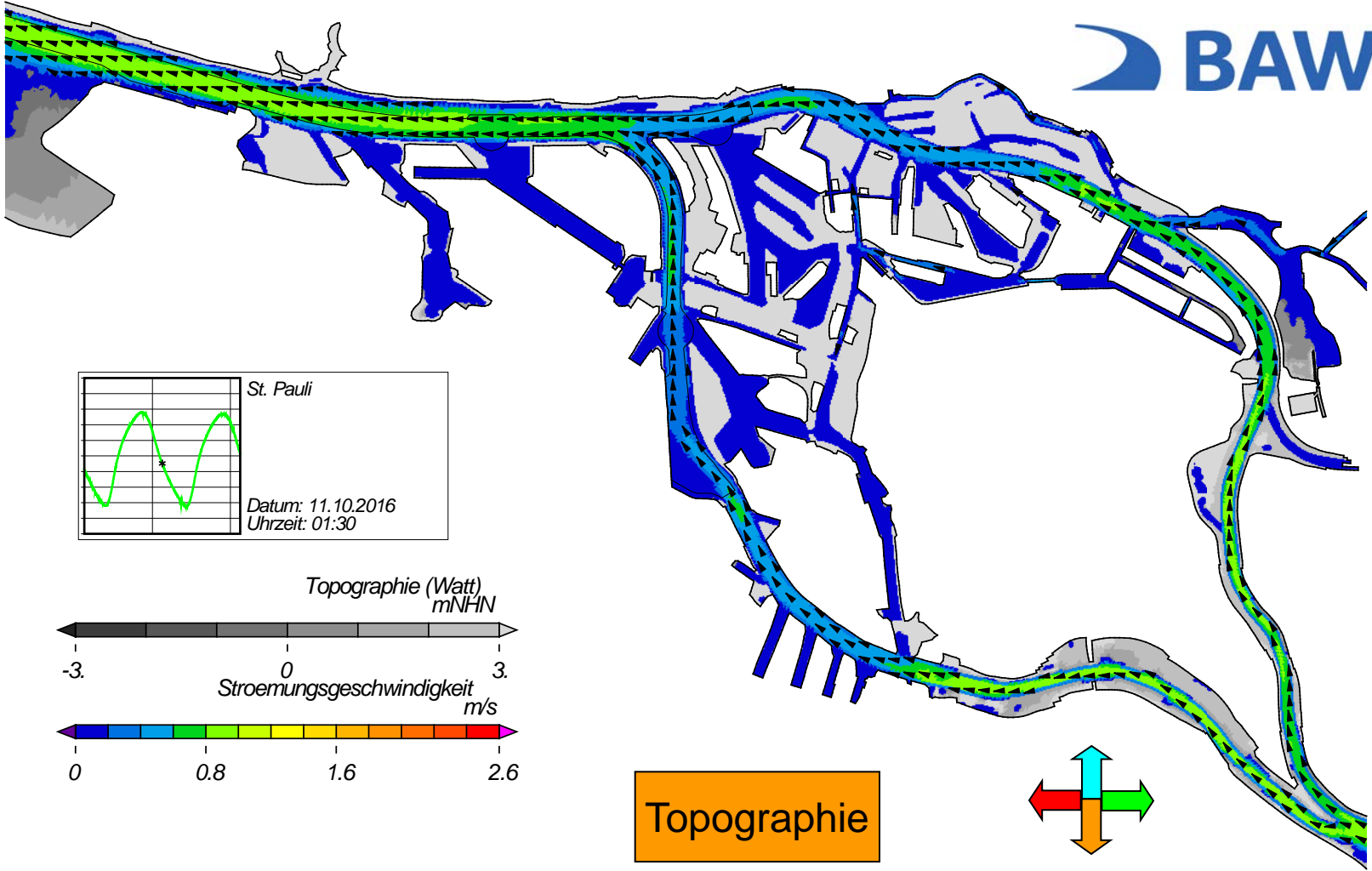
Nipptide - Stroemungsgeschwindigkeit



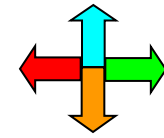
Topographie

USER: BAW-AK (Referat K3) FILE: hvievw2d0005.cgm

Nipptide - Stroemungsgeschwindigkeit

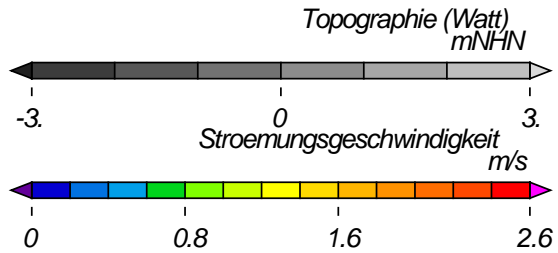
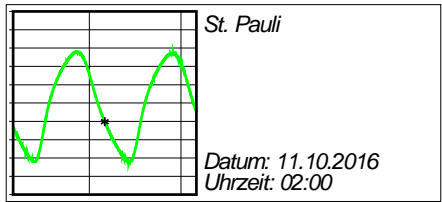
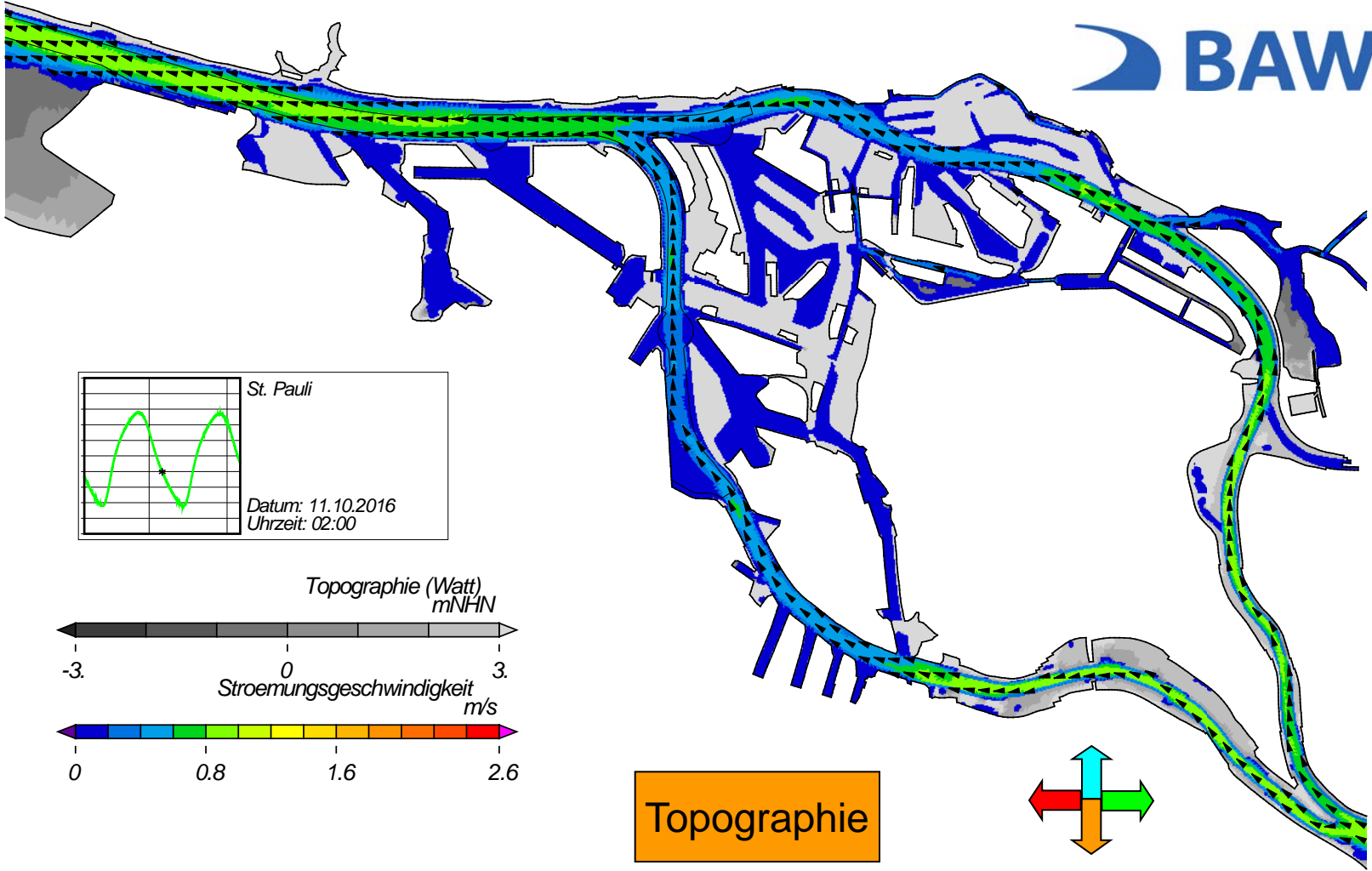


Topographie

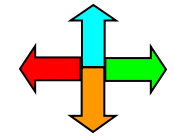


USER: BAW-AK (Referat K3) FILE: hvievw2d0006.cgm

Nipptide - Stroemungsgeschwindigkeit

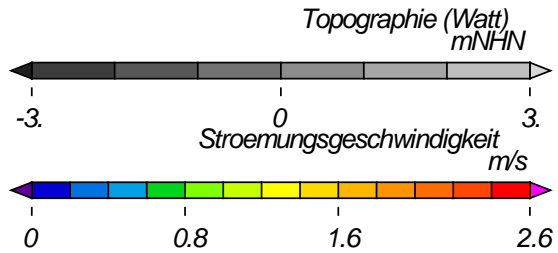
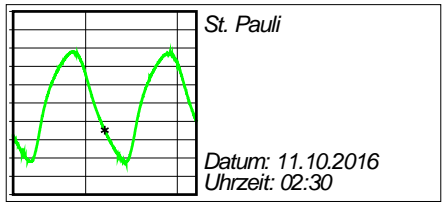
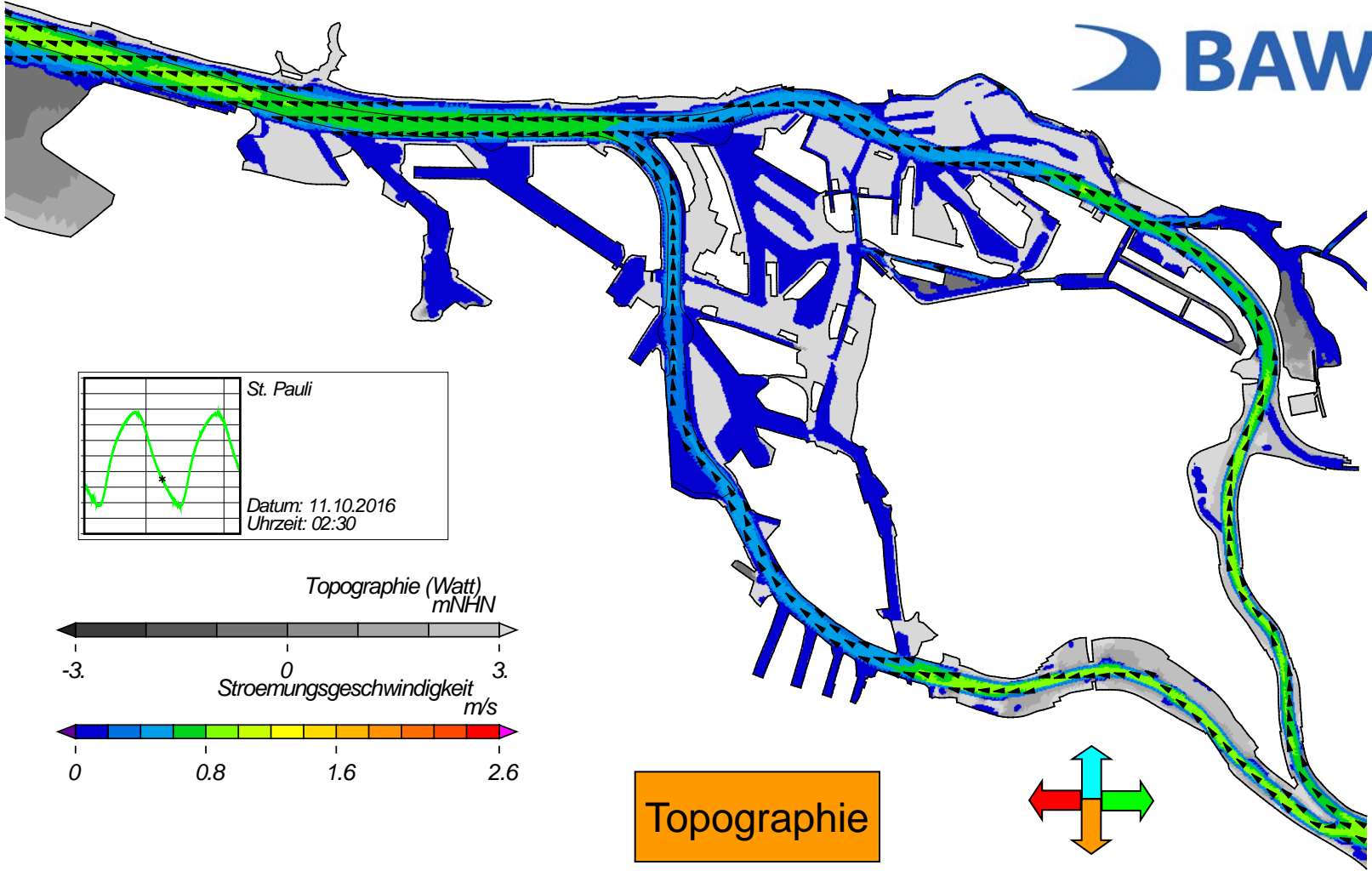


Topographie

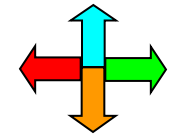


USER: BAW-AK (Referat K3) FILE: hvievw2d007.cgm

Nipptide - Stroemungsgeschwindigkeit

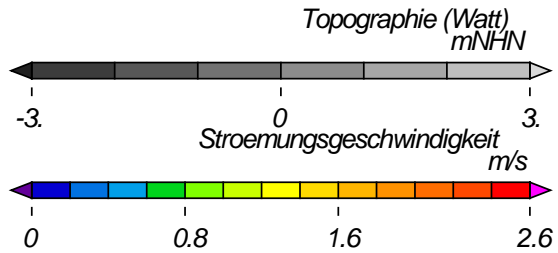
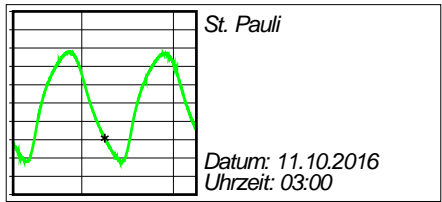
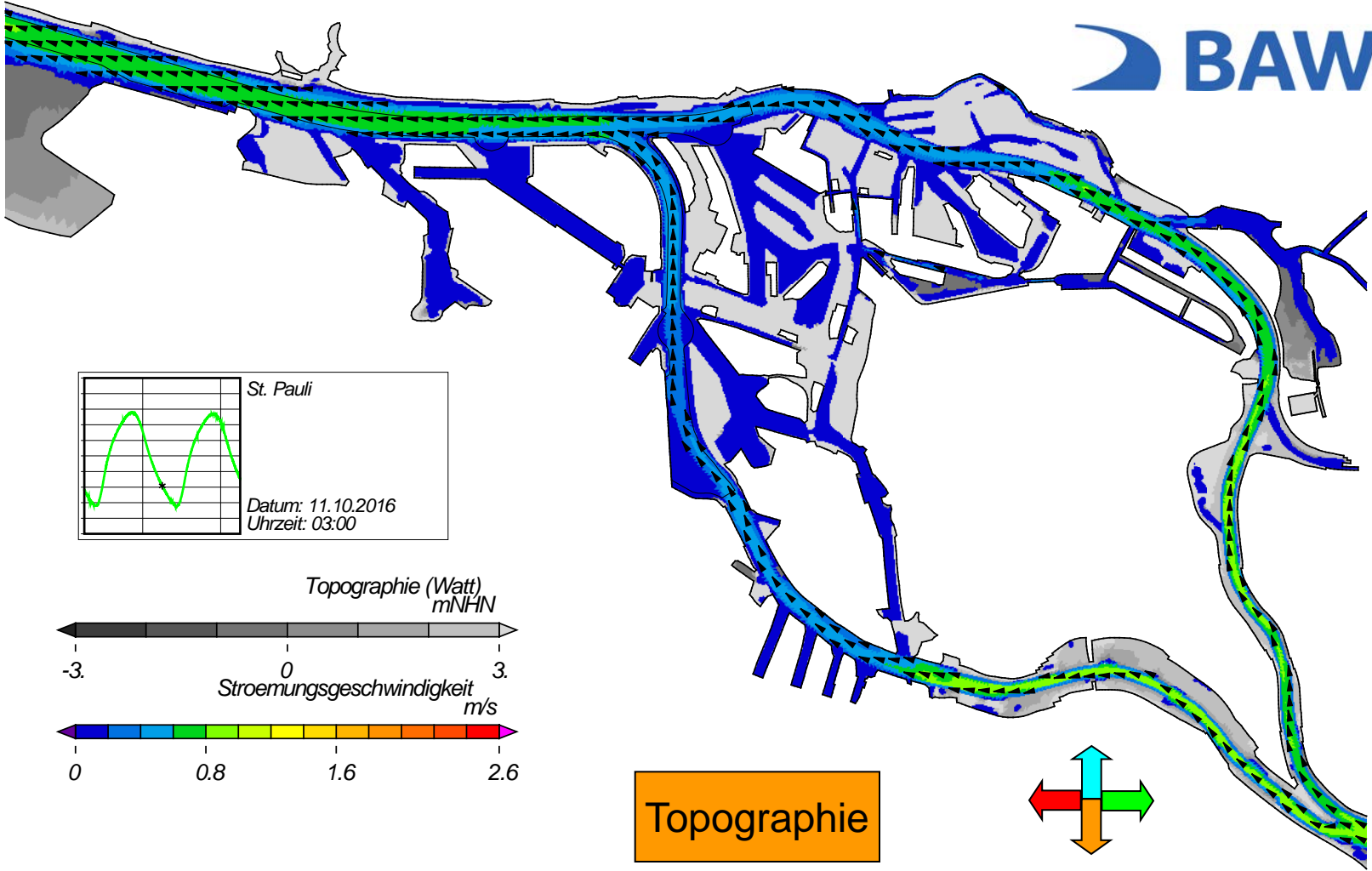


Topographie

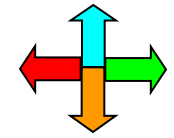


USER: BAW-AK (Referat K3) FILE: hvievw2d0008.cgm

Nipptide - Stroemungsgeschwindigkeit

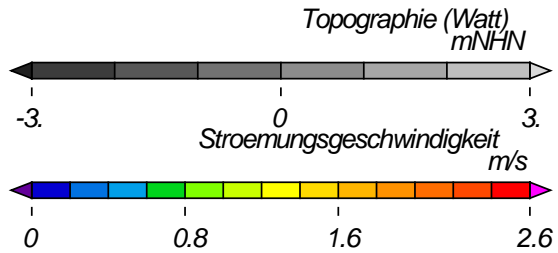
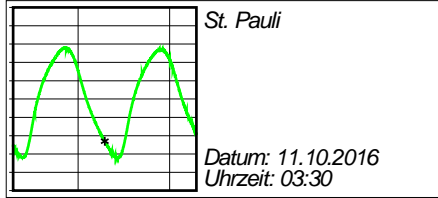
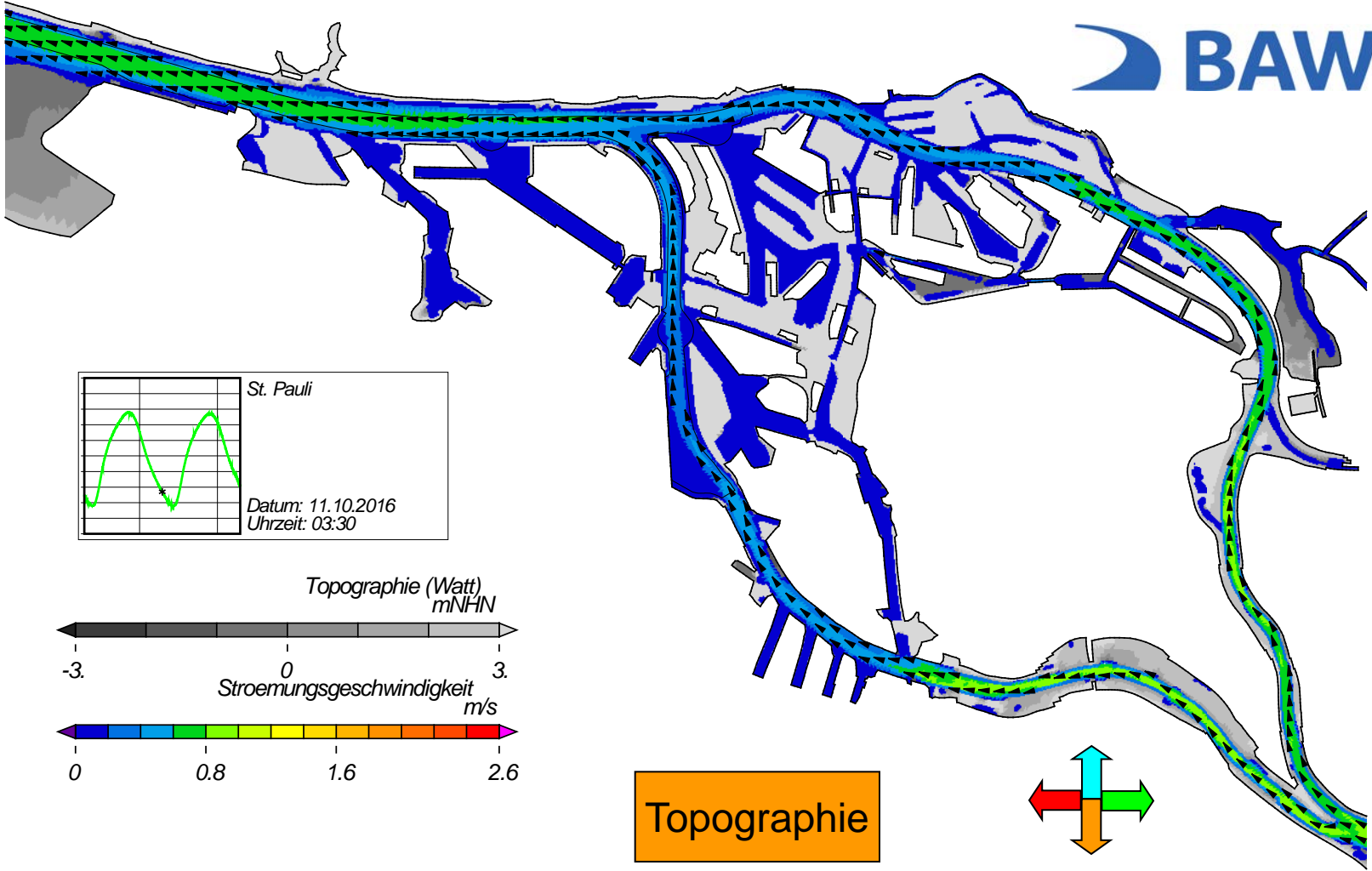


Topographie

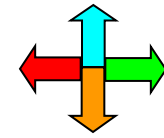


USER: BAW-AK (Referat K3) FILE: hvie w2d0009.cgm

Nipptide - Stroemungsgeschwindigkeit

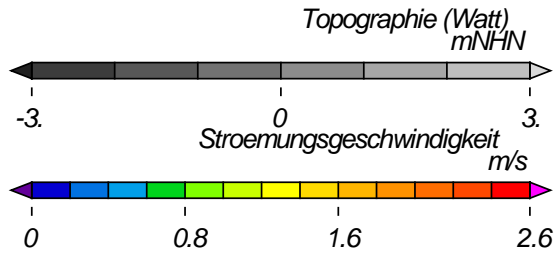
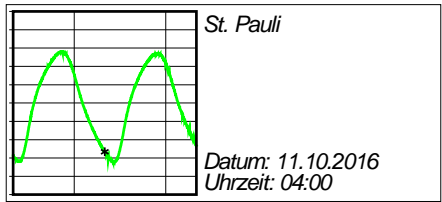
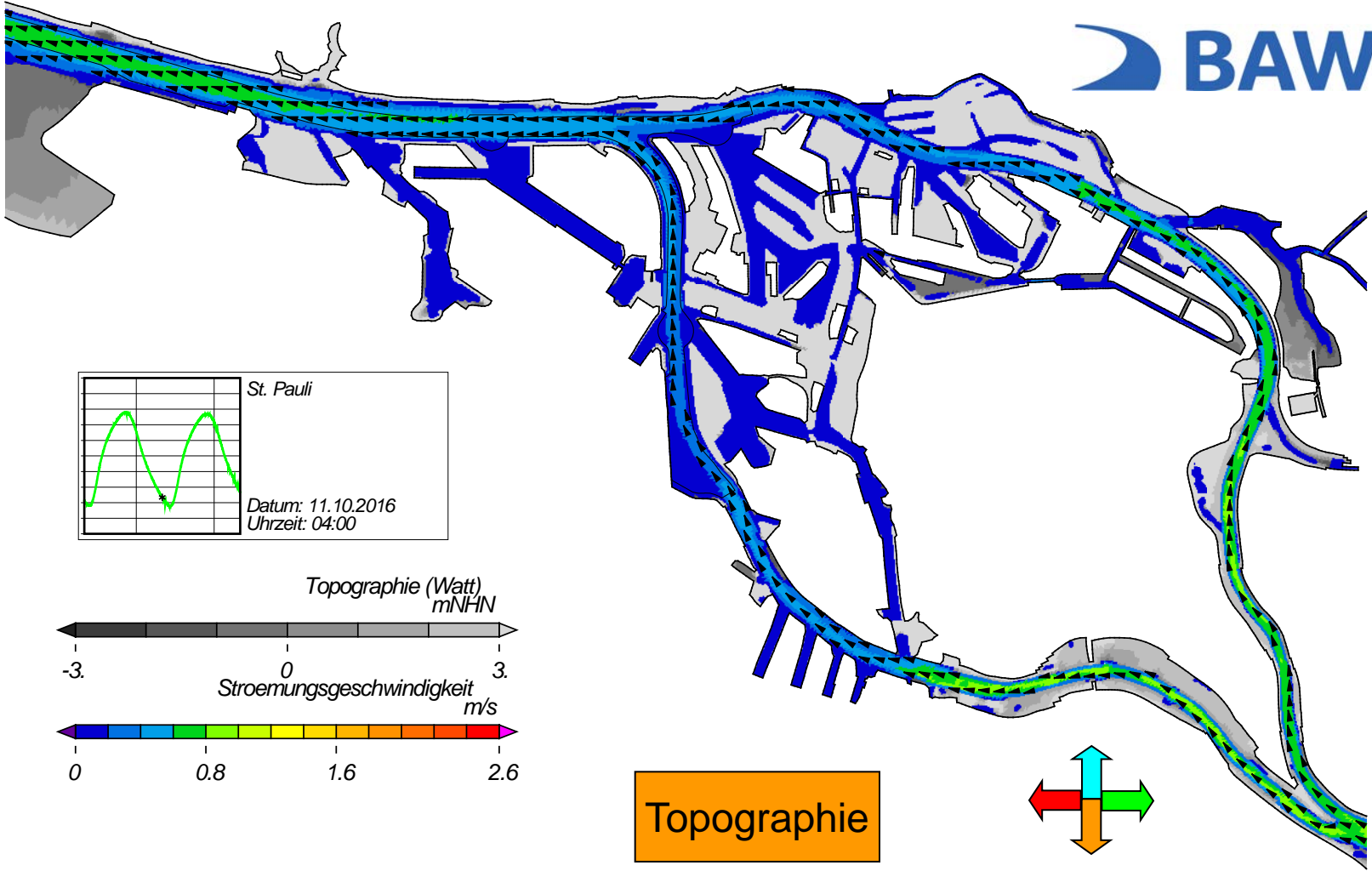


Topographie

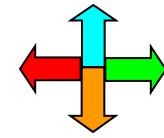


USER: BAW-AK (Referat K3) FILE: hvievw2d0010.cgm

Nipptide - Stroemungsgeschwindigkeit

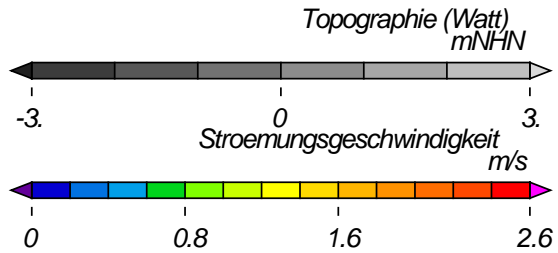
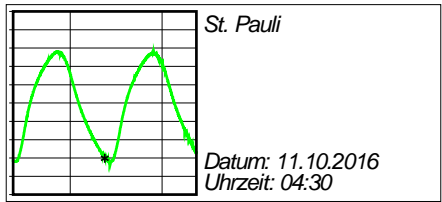
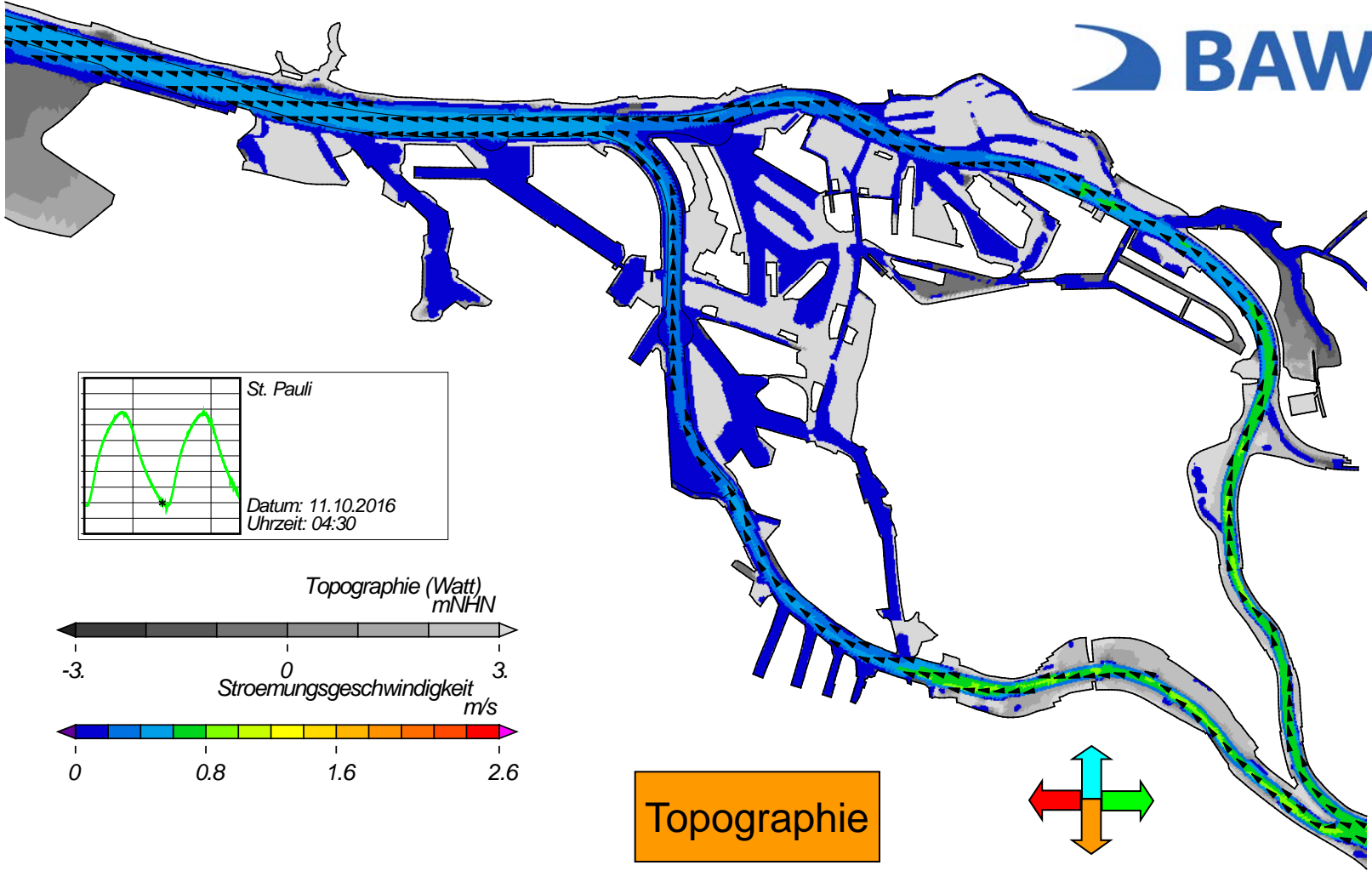


Topographie

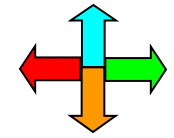


USER: BAW-AK (Referat K3) FILE: hvlew2d0011.cgm

Nipptide - Stroemungsgeschwindigkeit

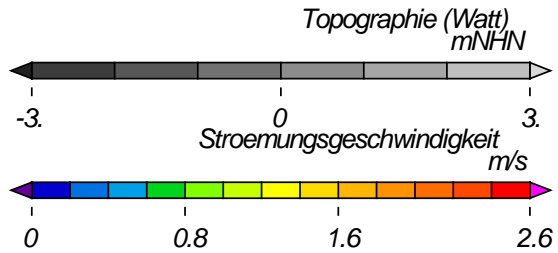
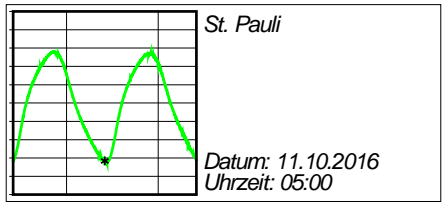
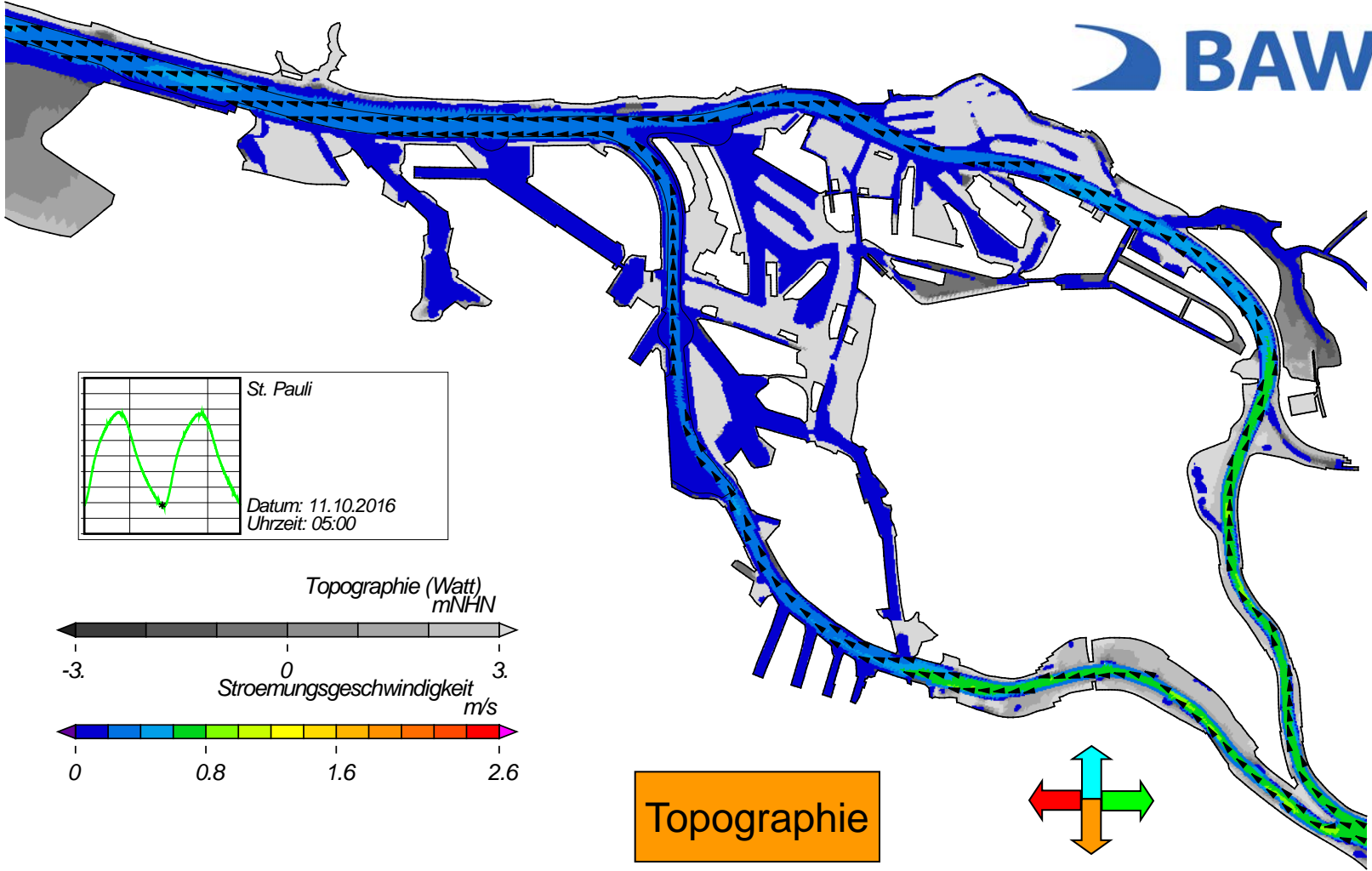


Topographie

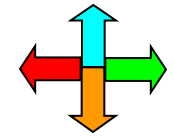


USER: BAW-AK (Referat K3) FILE: hvievw2d0012.cgm

Nipptide - Stroemungsgeschwindigkeit

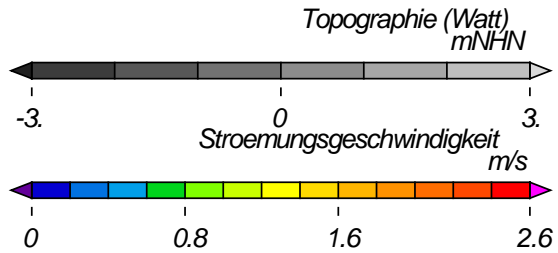
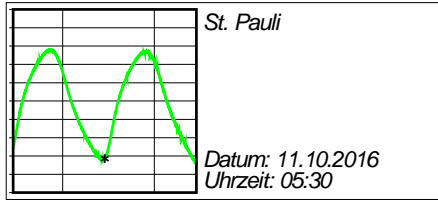
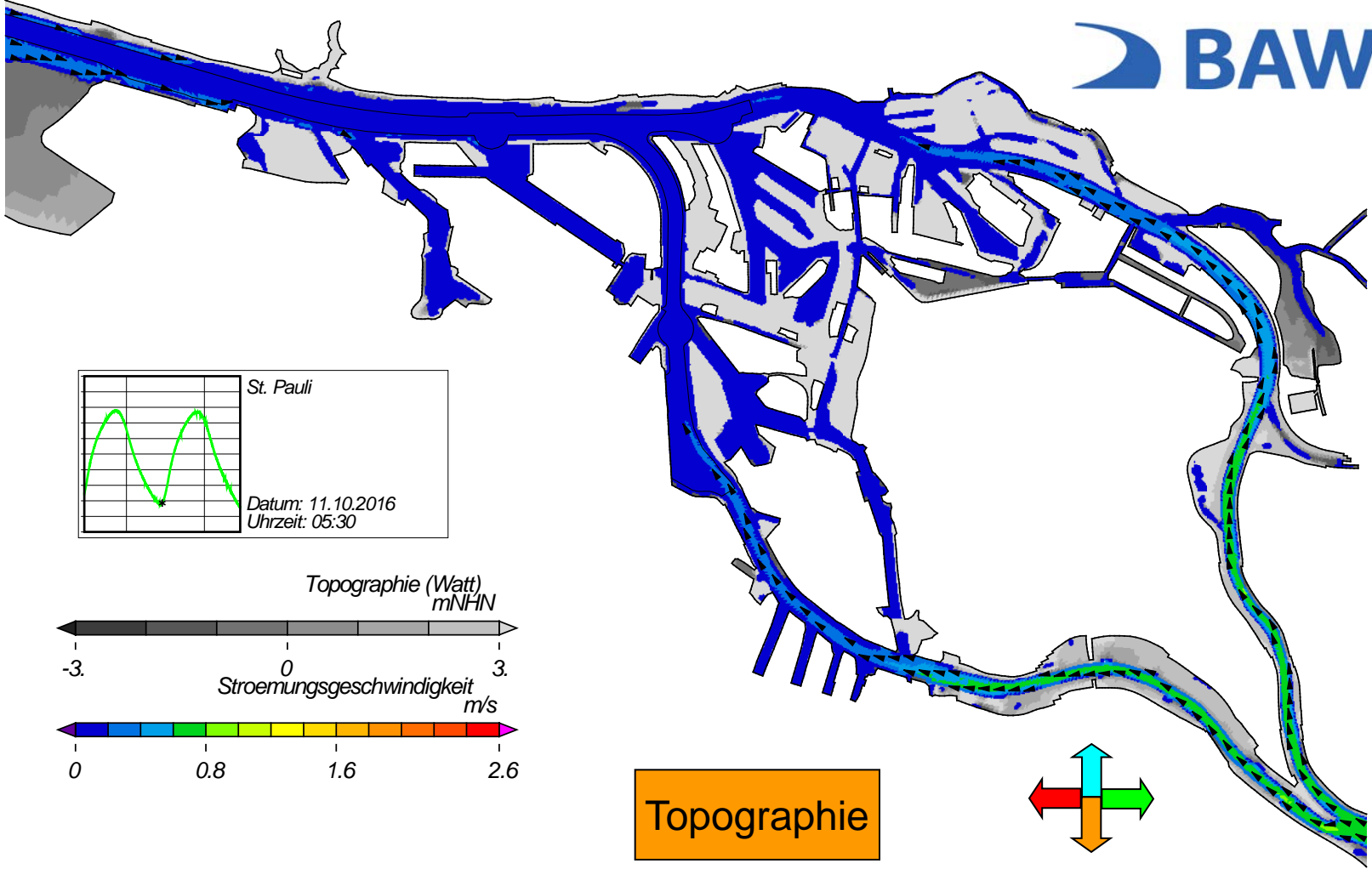


Topographie

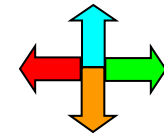


USER: BAW-AK (Referat K3) FILE: hvievw2d00T3.cgm

Nipptide - Stroemungsgeschwindigkeit

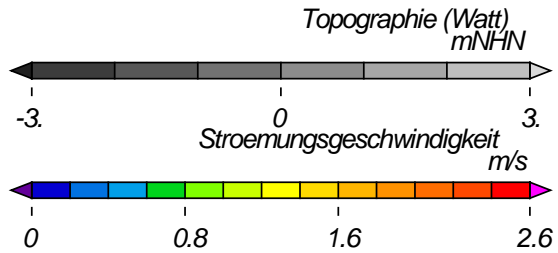
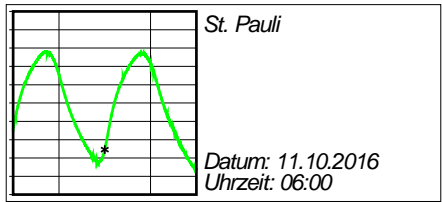
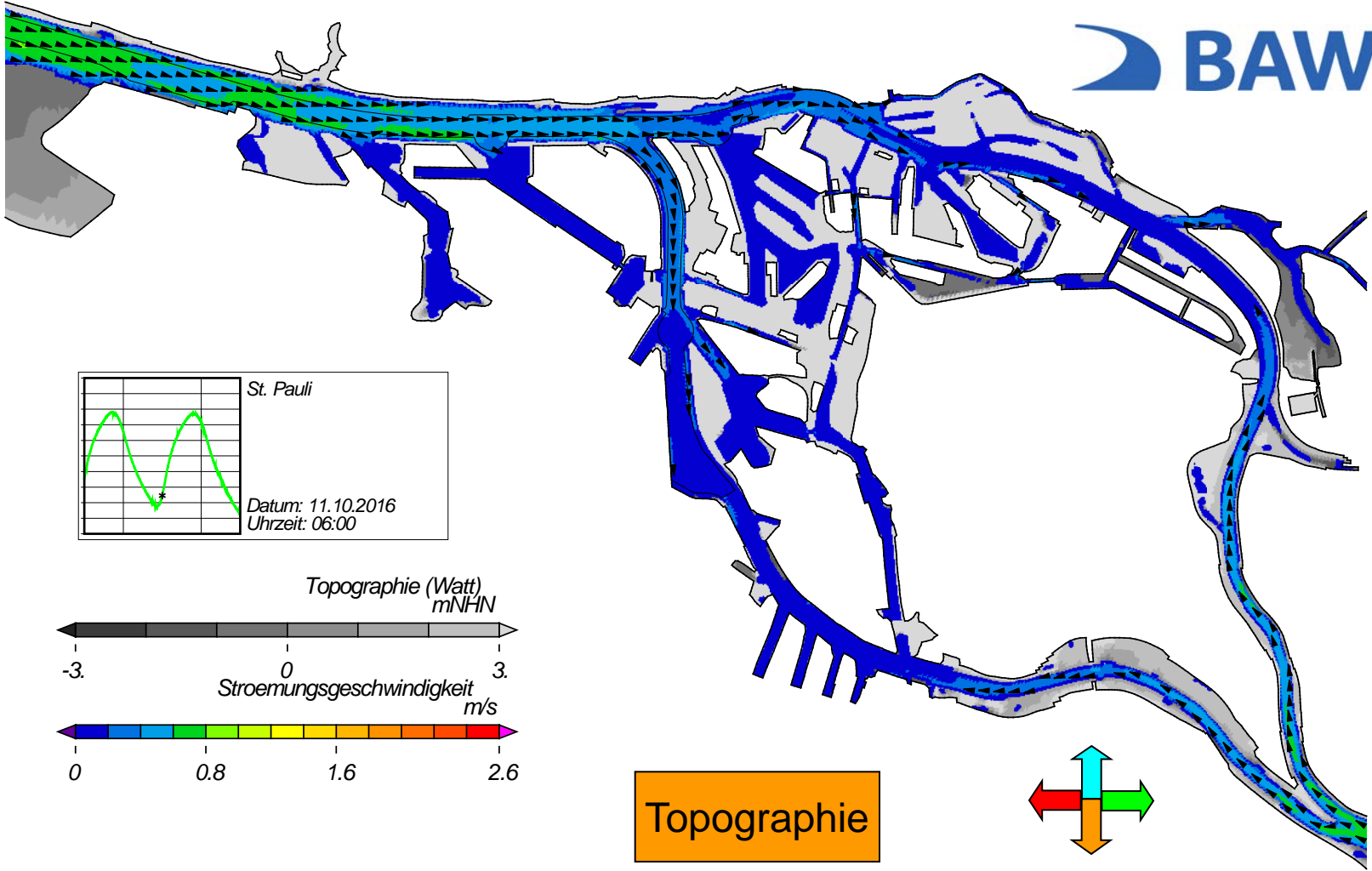


Topographie

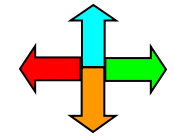


USER: BAW-AK (Referat K3) FILE: hvlew2d0014.cgm

Nipptide - Stroemungsgeschwindigkeit

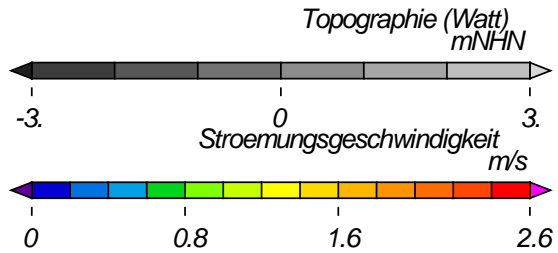
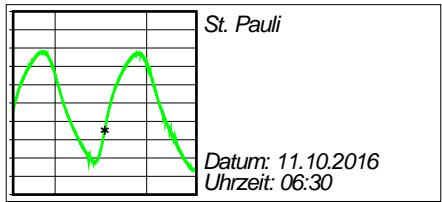
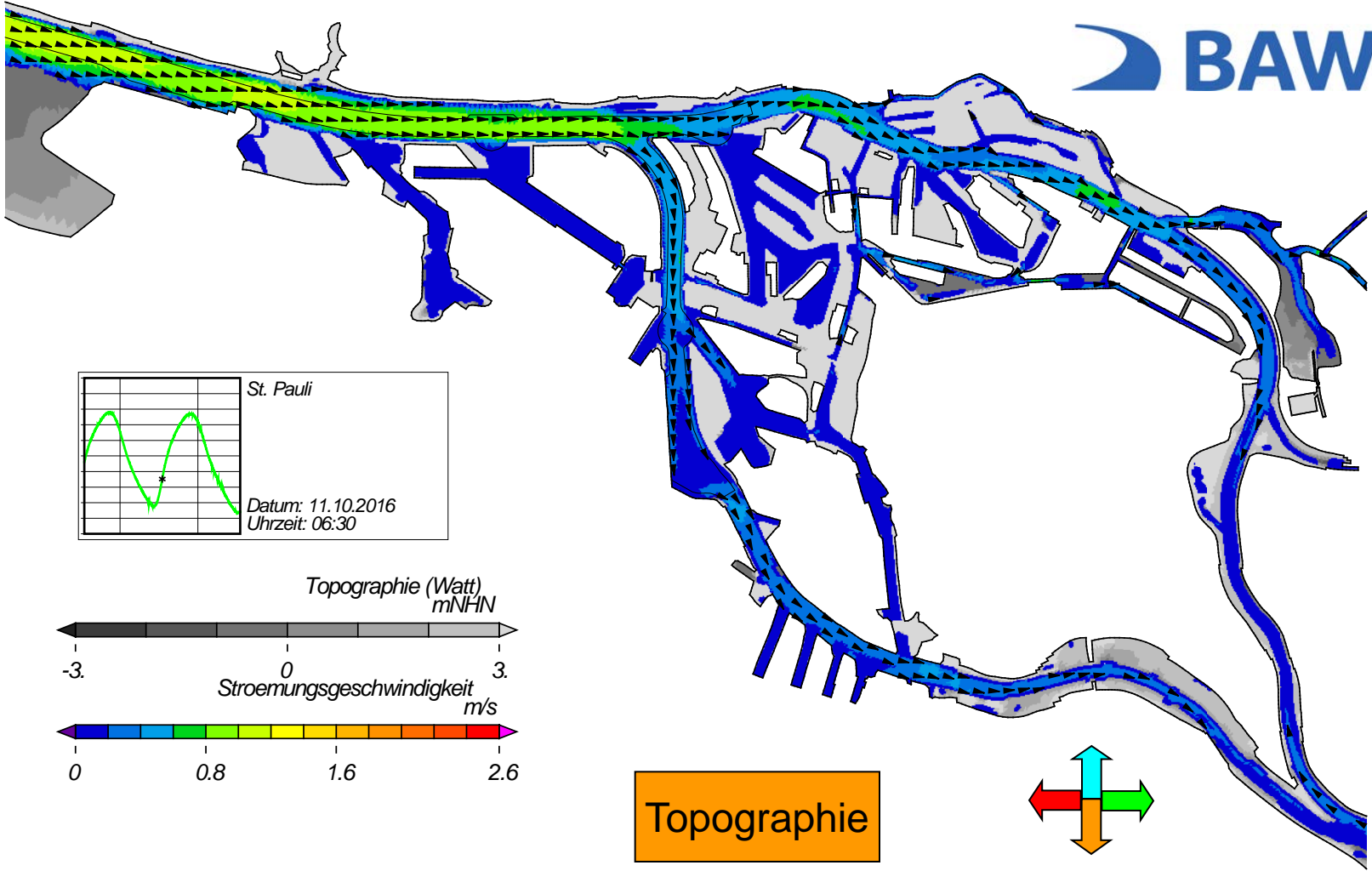


Topographie

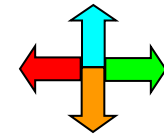


USER: BAW-AK (Referat K3) FILE: hvievw2d0015.cgm

Nipptide - Stroemungsgeschwindigkeit

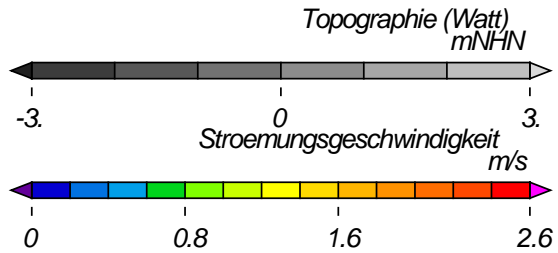
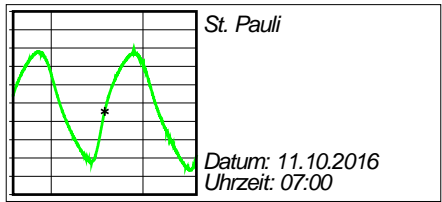
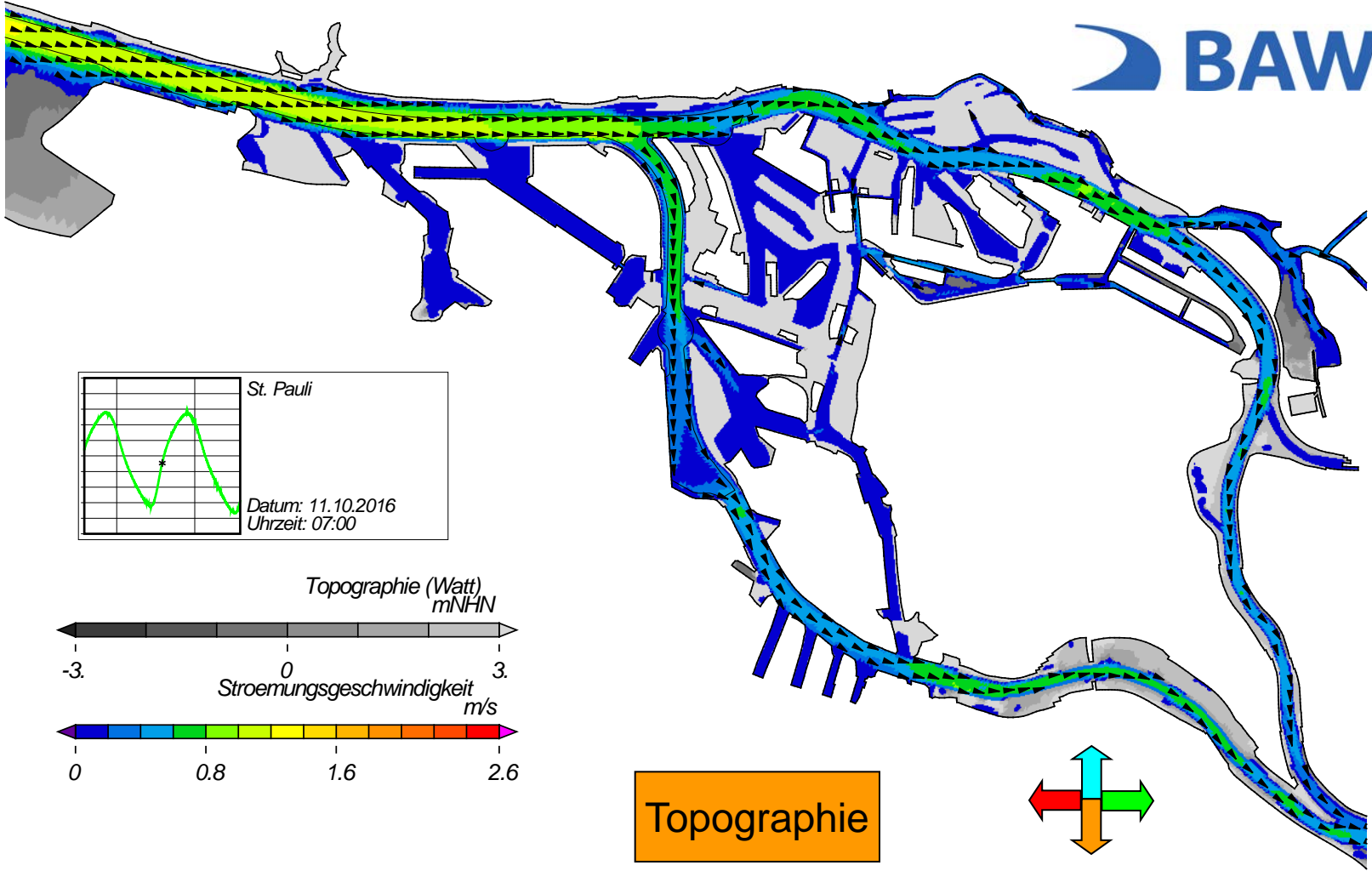


Topographie

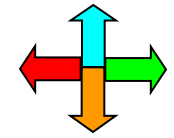


USER: BAW-AK (Referat K3) FILE: hvievw2d0076.cgm

Nipptide - Stroemungsgeschwindigkeit

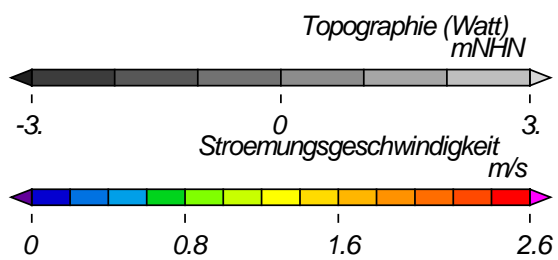
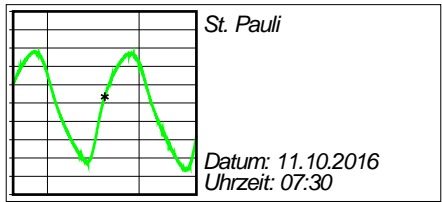
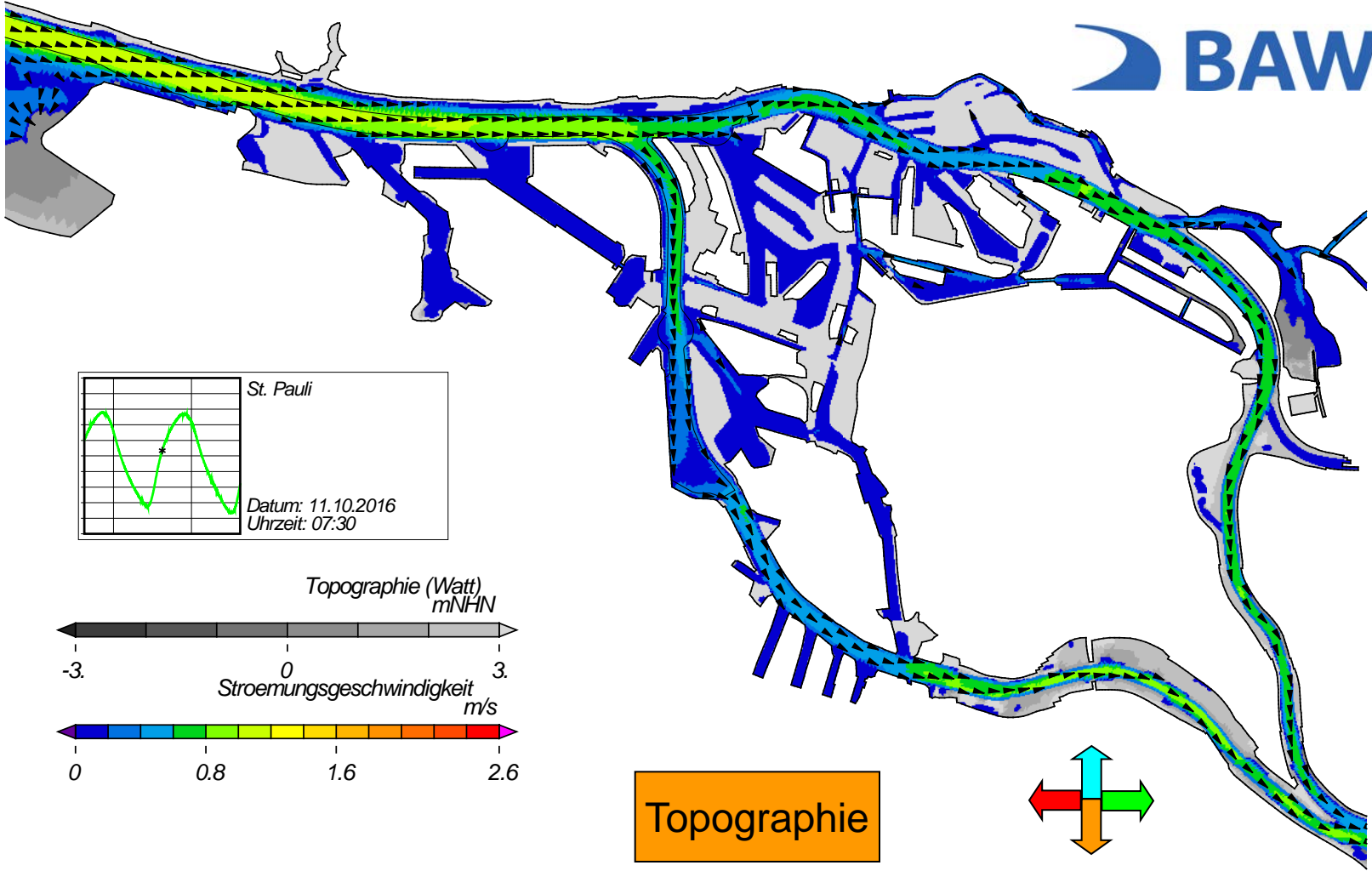


Topographie

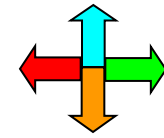


USER: BAW-AK (Referat K3) FILE: hvlew2d0017.cgm

Nipptide - Stroemungsgeschwindigkeit

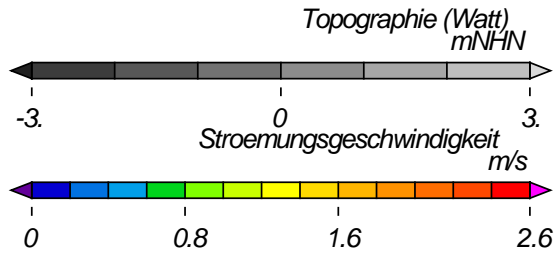
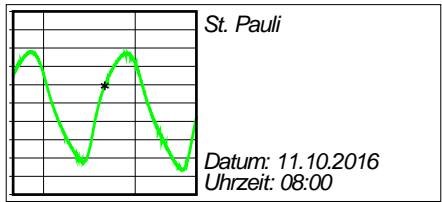
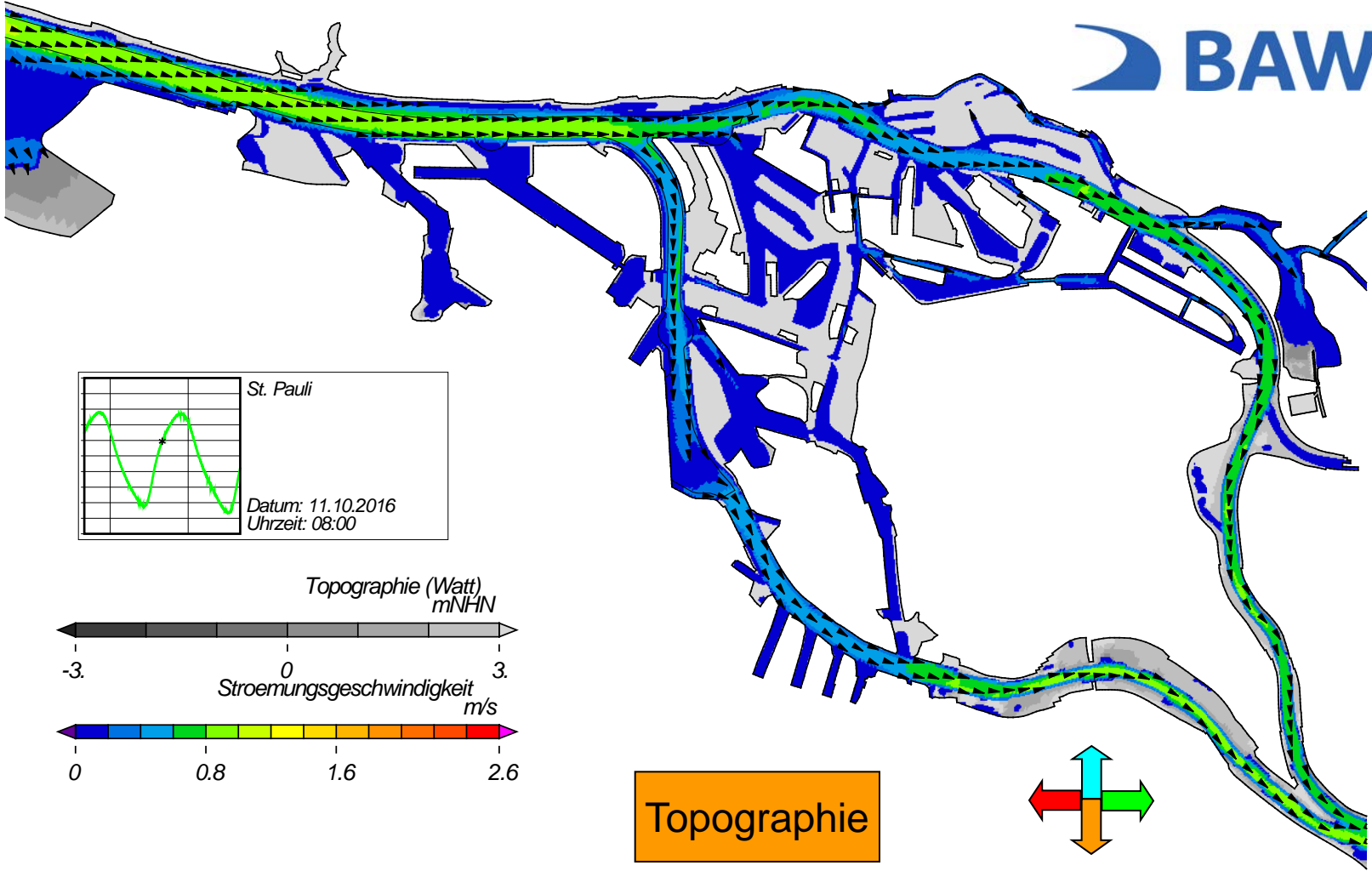


Topographie

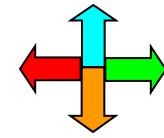


USER: BAW-AK (Referat K3) FILE: hvievw2d0018.cgm

Nipptide - Stroemungsgeschwindigkeit

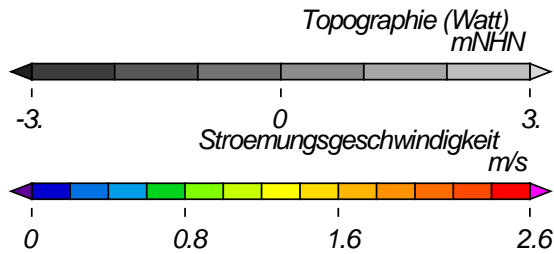
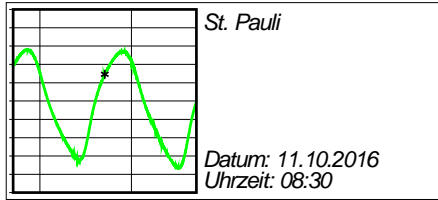
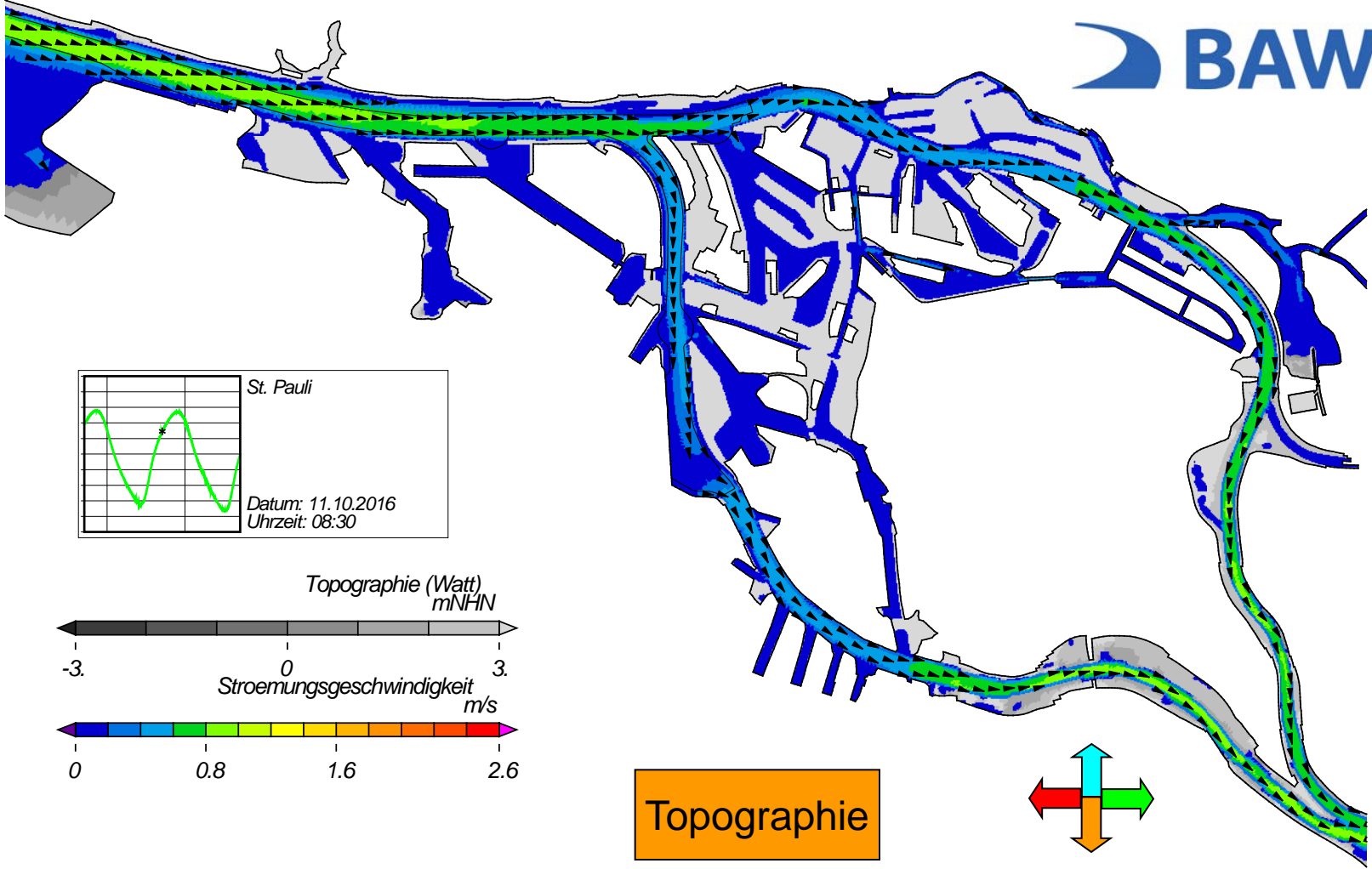


Topographie

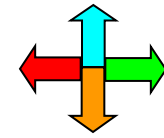


USER: BAW-AK (Referat K3) FILE: hvievw2d0019.cgm

Nipptide - Stroemungsgeschwindigkeit

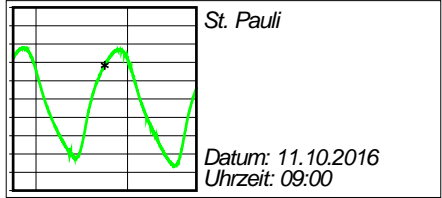
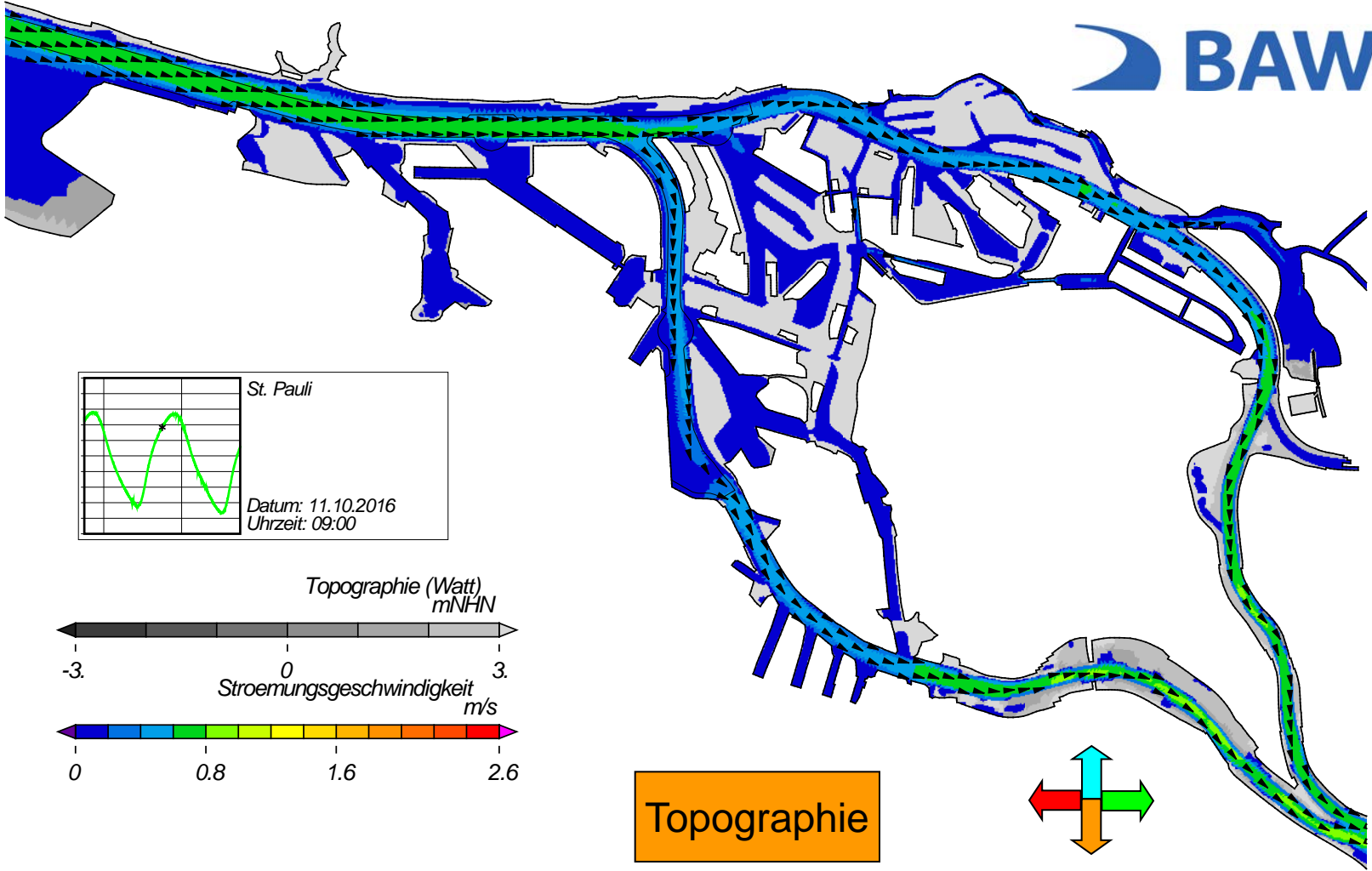


Topographie



USER: BAW-AK (Referat K3) FILE: hvievw2d0020.cgm

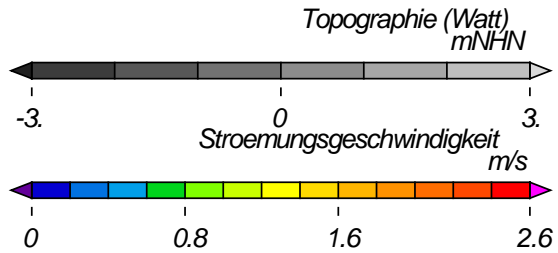
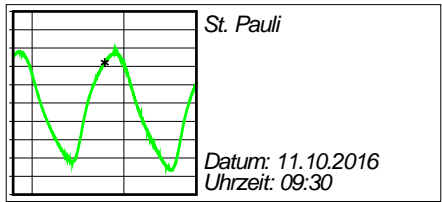
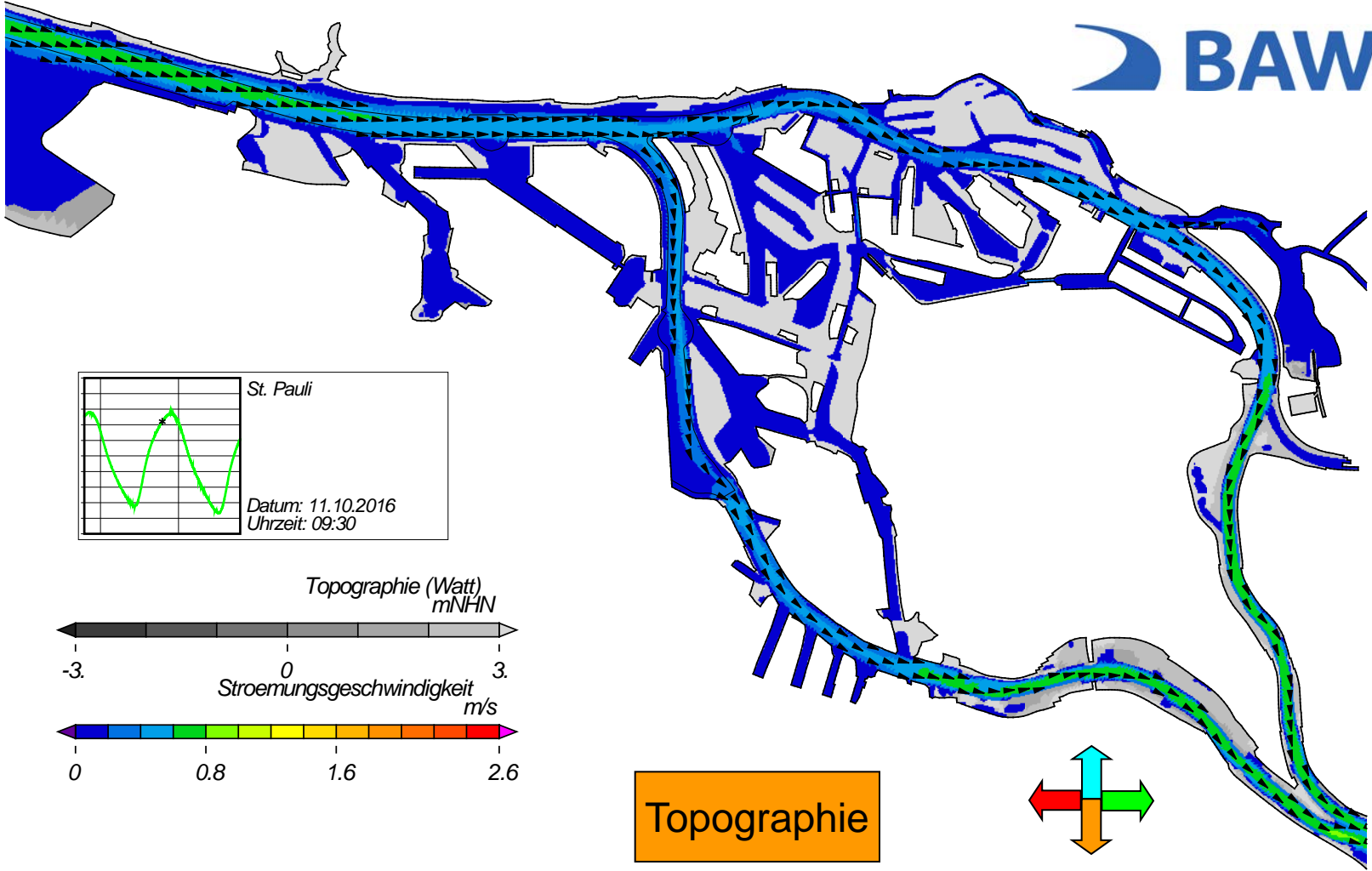
Nipptide - Stroemungsgeschwindigkeit



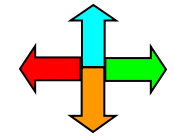
USER: BAW-AK (Referat K3) FILE: hvlew2d0021.cgm

Topographie

Nipptide - Stroemungsgeschwindigkeit

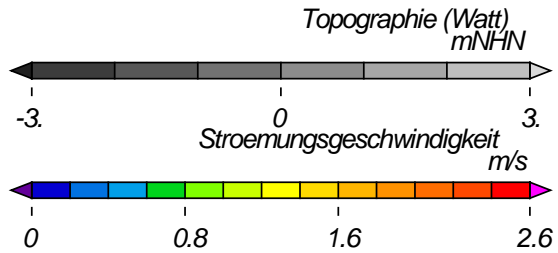
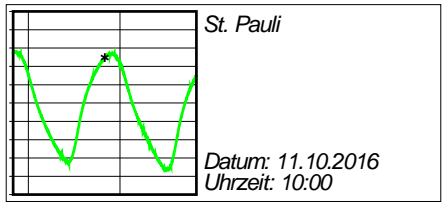
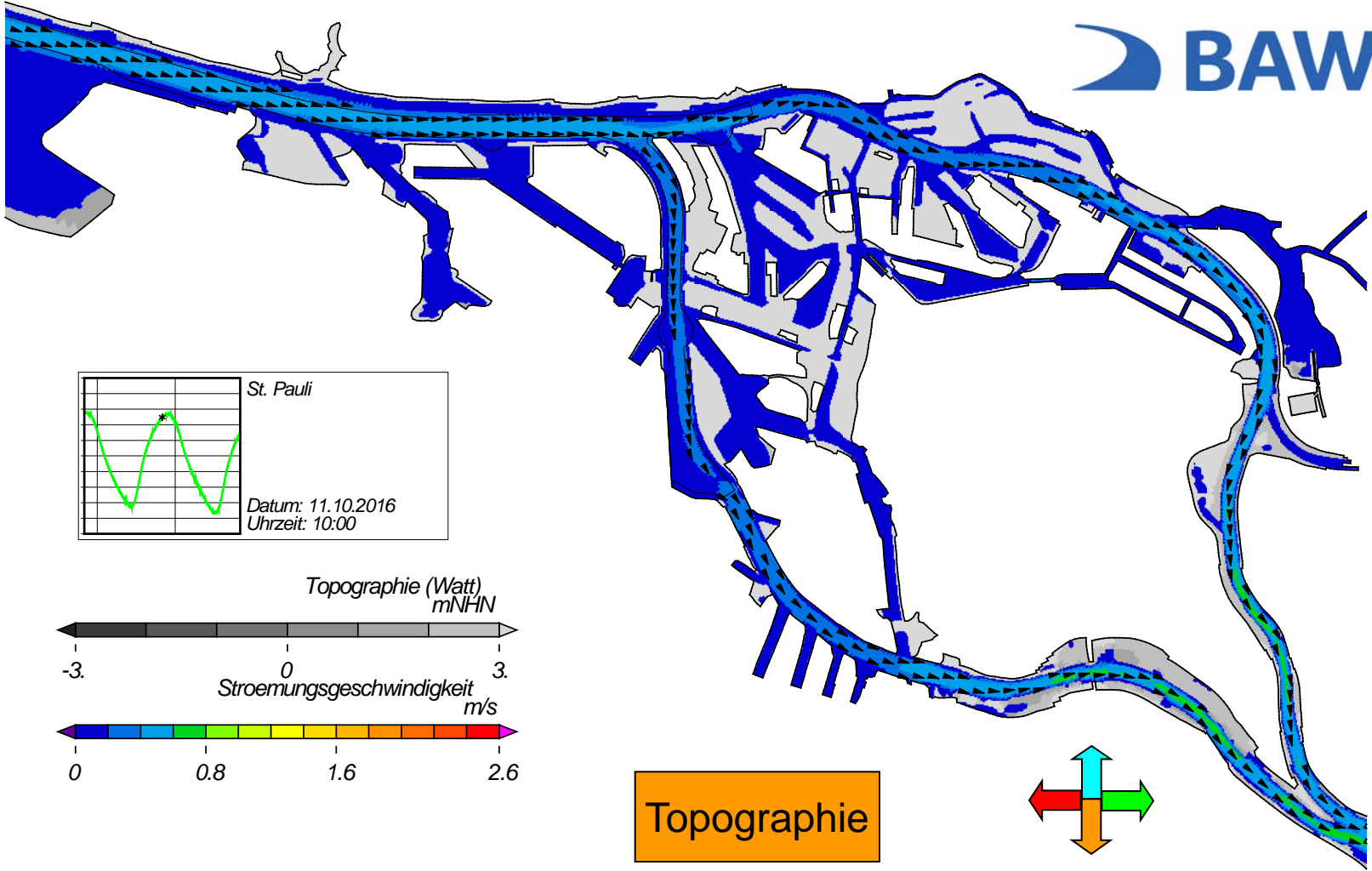


Topographie

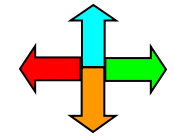


USER: BAW-AK (Referat K3) FILE: hvlew2d0022.cgm

Nipptide - Stroemungsgeschwindigkeit

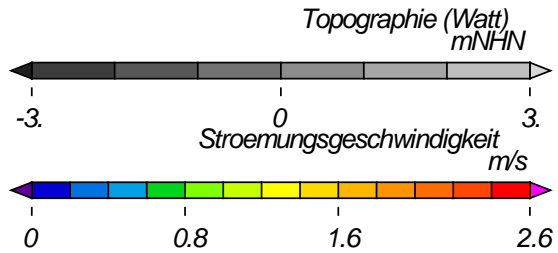
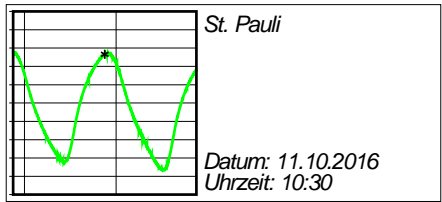
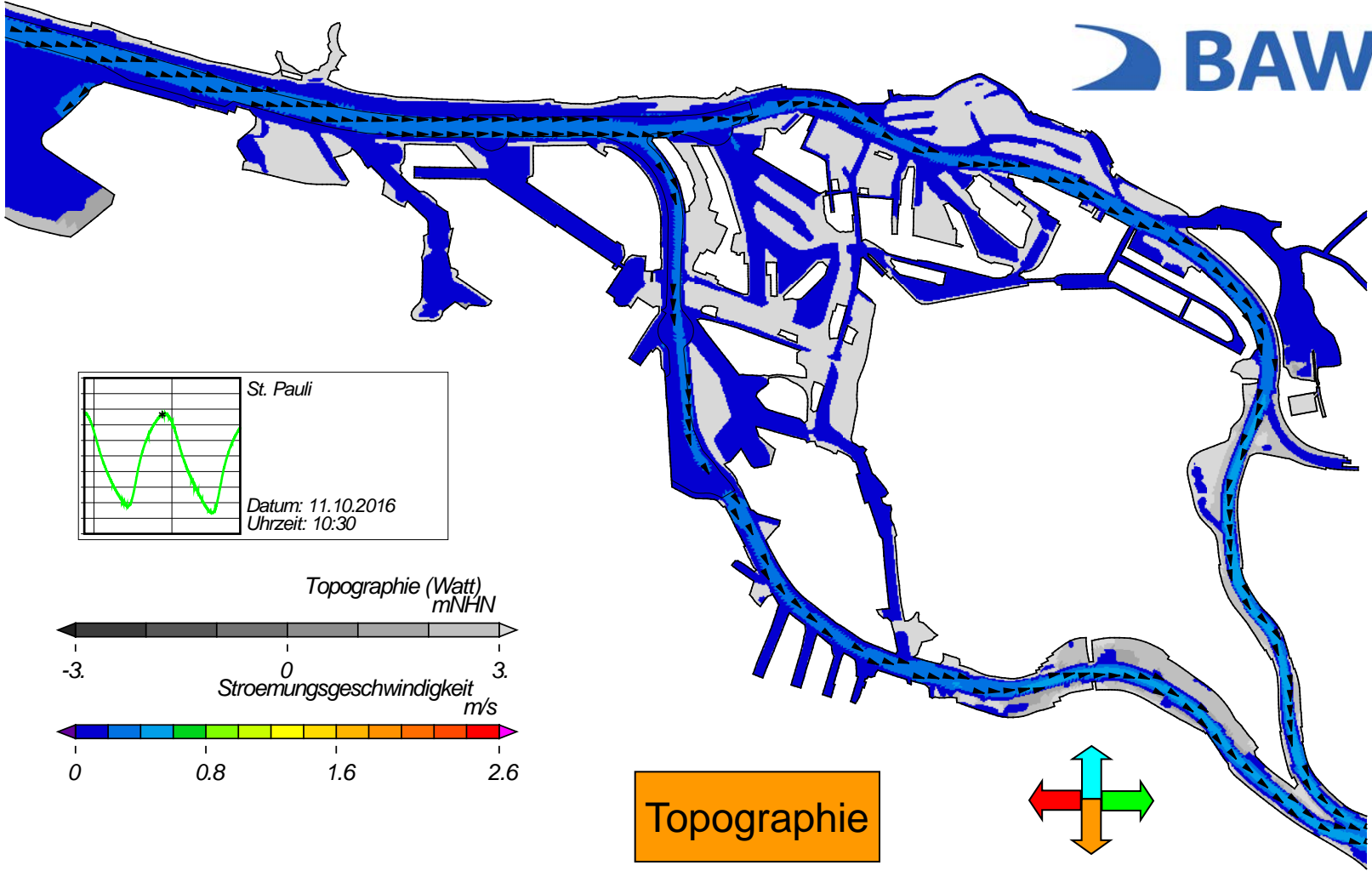


Topographie

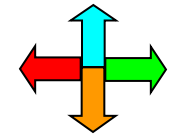


USER: BAW-AK (Referat K3) FILE: hvievw2d0023.cgm

Nipptide - Stroemungsgeschwindigkeit

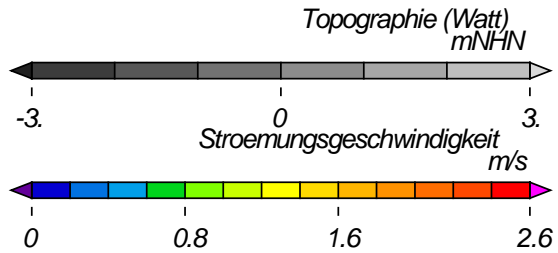
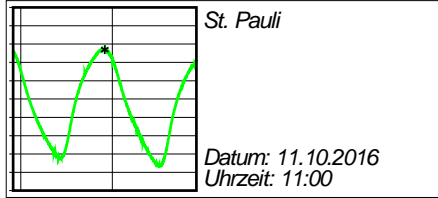
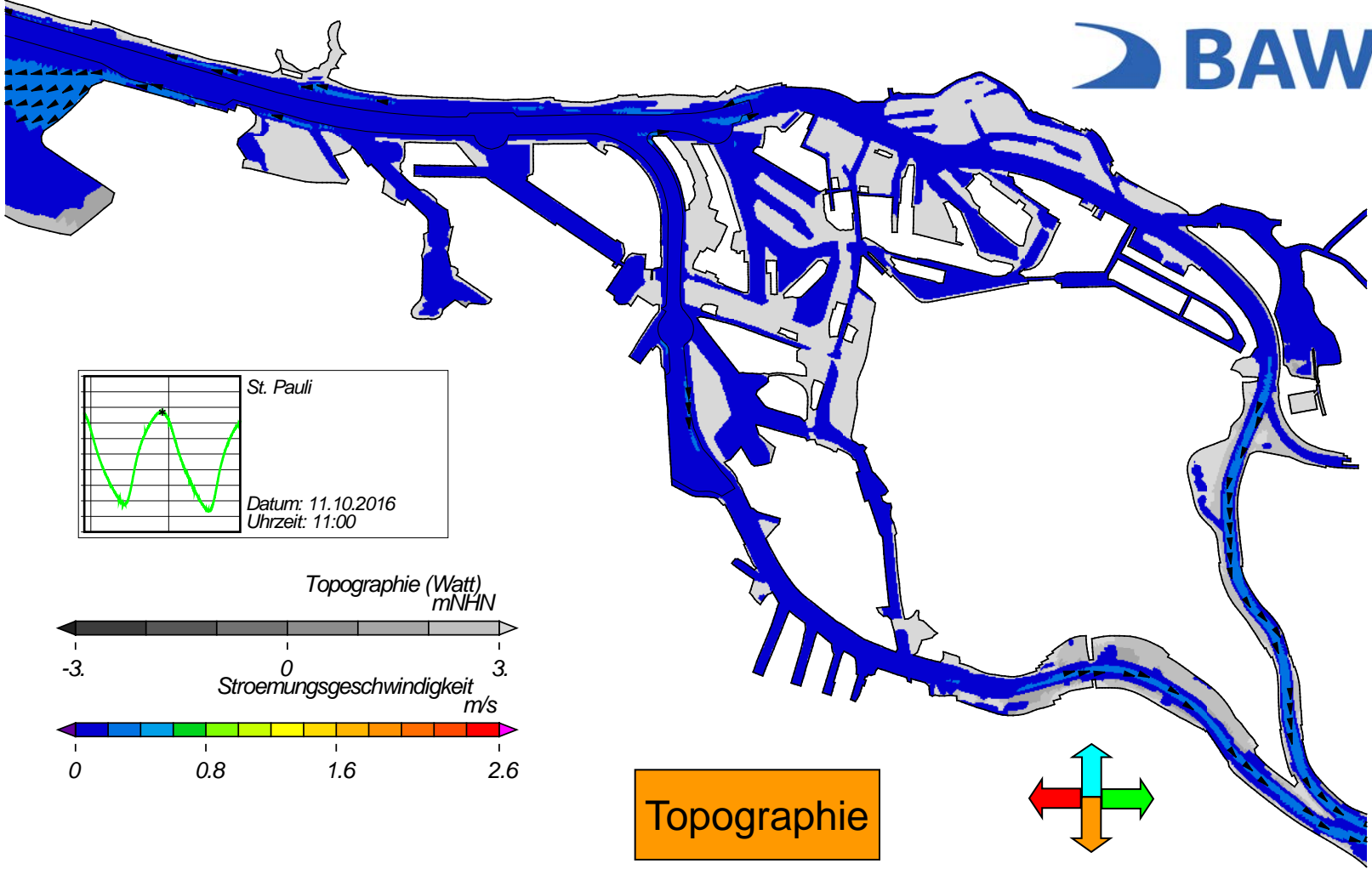


Topographie

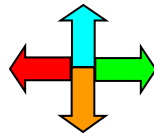


USER: BAW-AK (Referat K3) FILE: hvievw2d0024.cgm

Nipptide - Stroemungsgeschwindigkeit

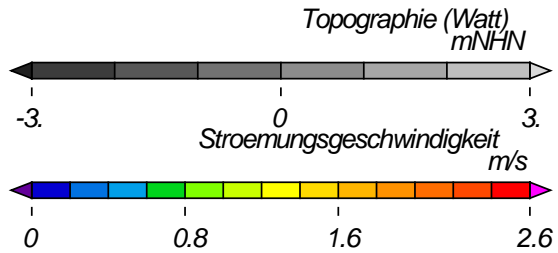
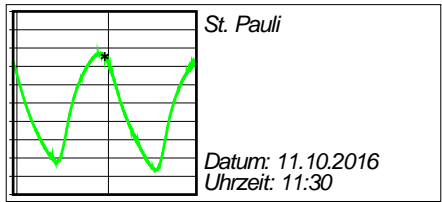
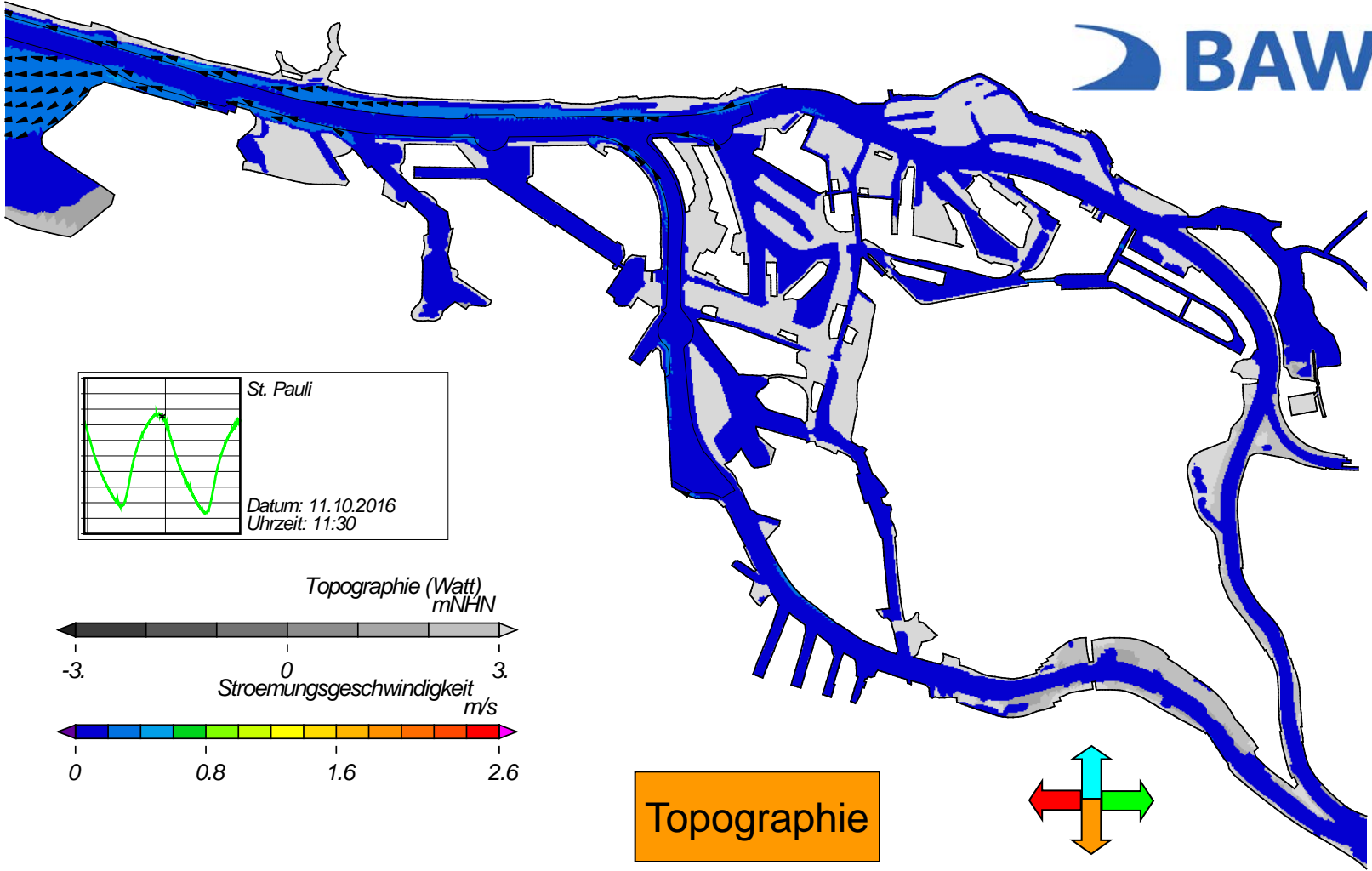


Topographie

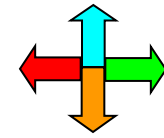


USER: BAW-AK (Referat K3) FILE: hvievw2d0025.cgm

Nipptide - Stroemungsgeschwindigkeit

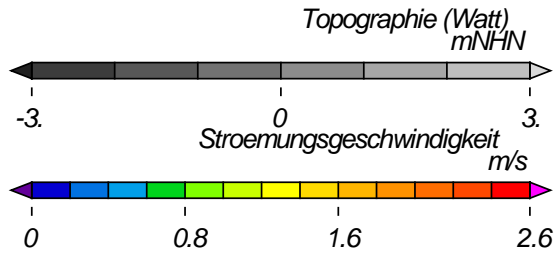
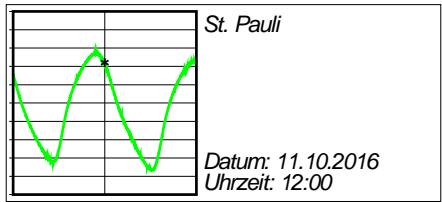
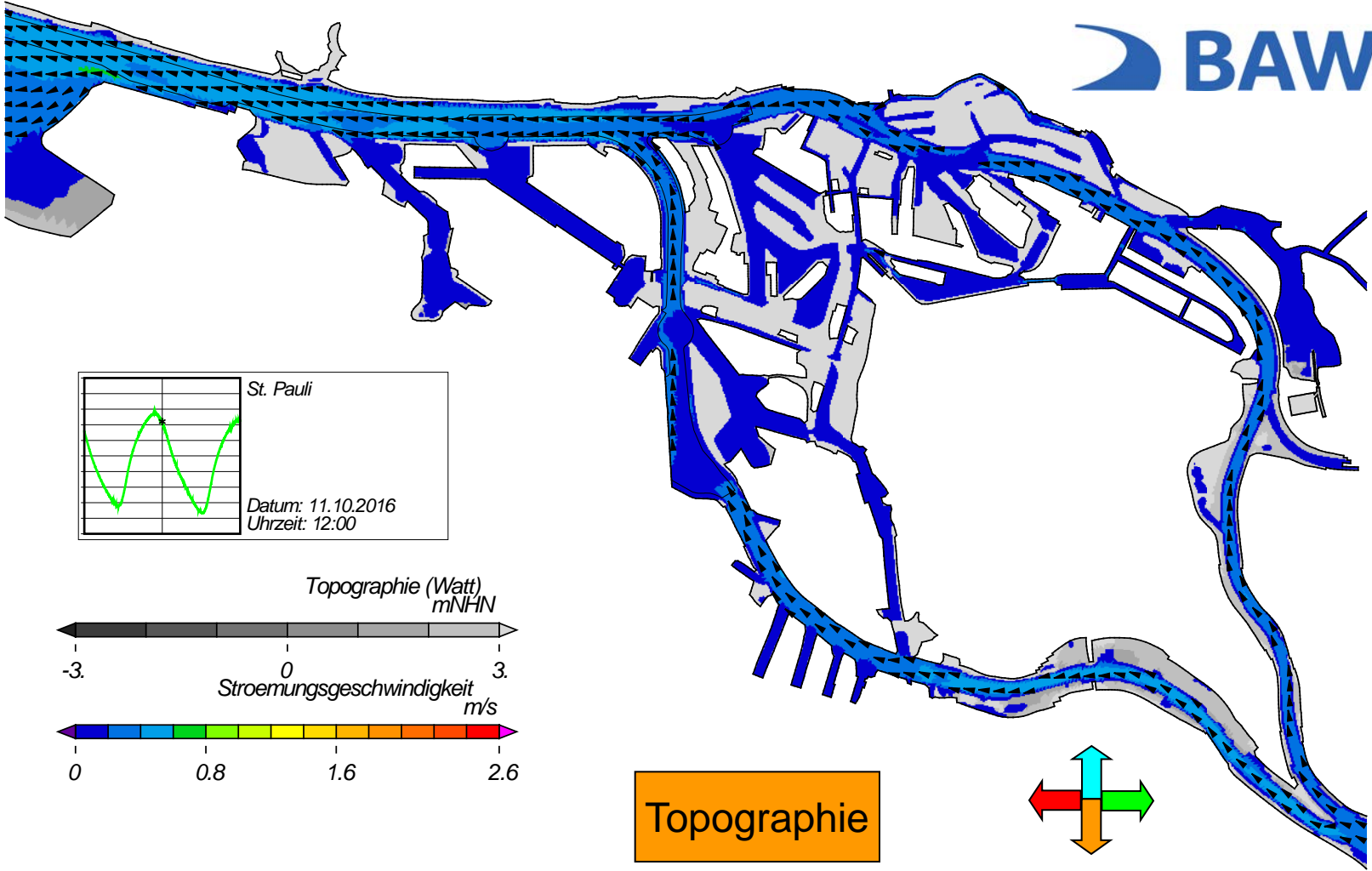


Topographie

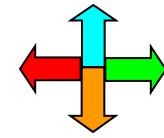


USER: BAW-AK (Referat K3) FILE: hvievw2d0026.cgm

Nipptide - Stroemungsgeschwindigkeit

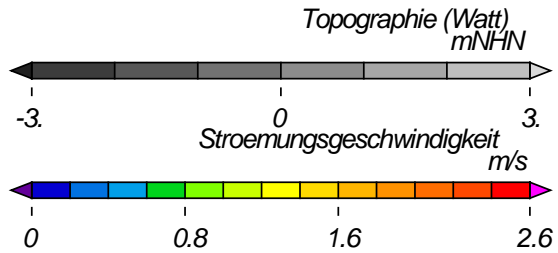
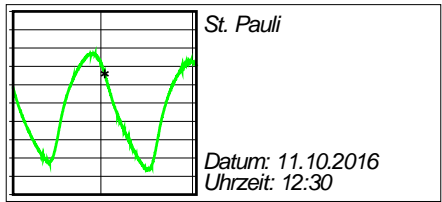
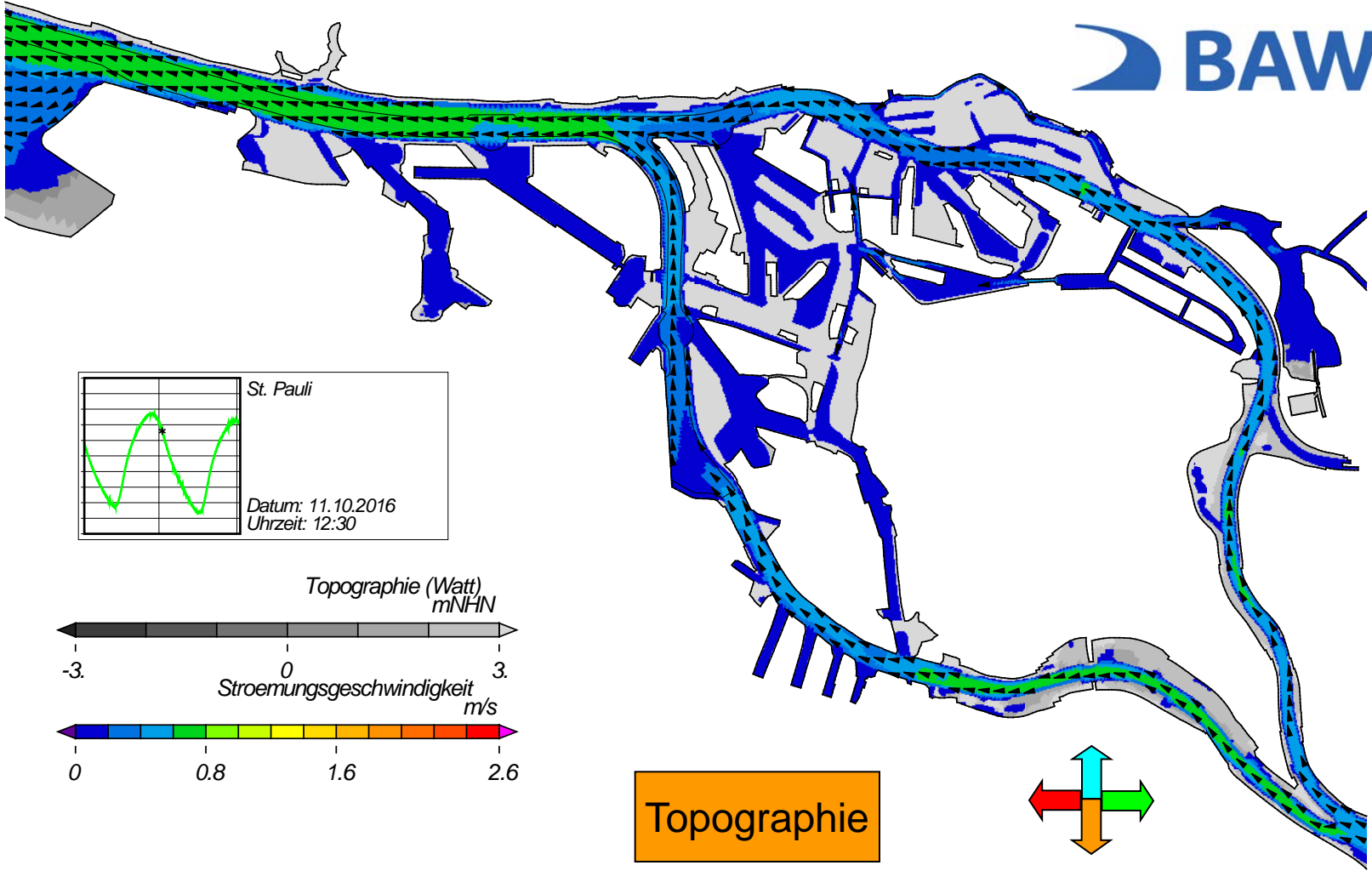


Topographie

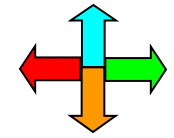


USER: BAW-AK (Referat K3) FILE: hvievw2d0027.cgm

Nipptide - Stroemungsgeschwindigkeit

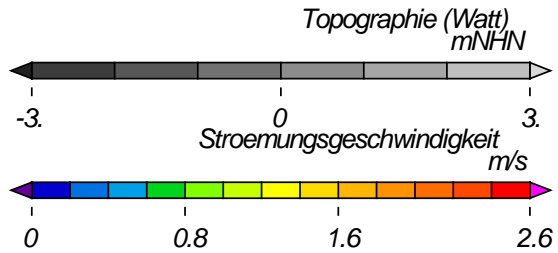
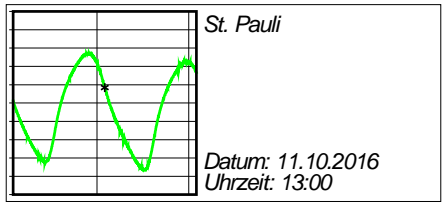
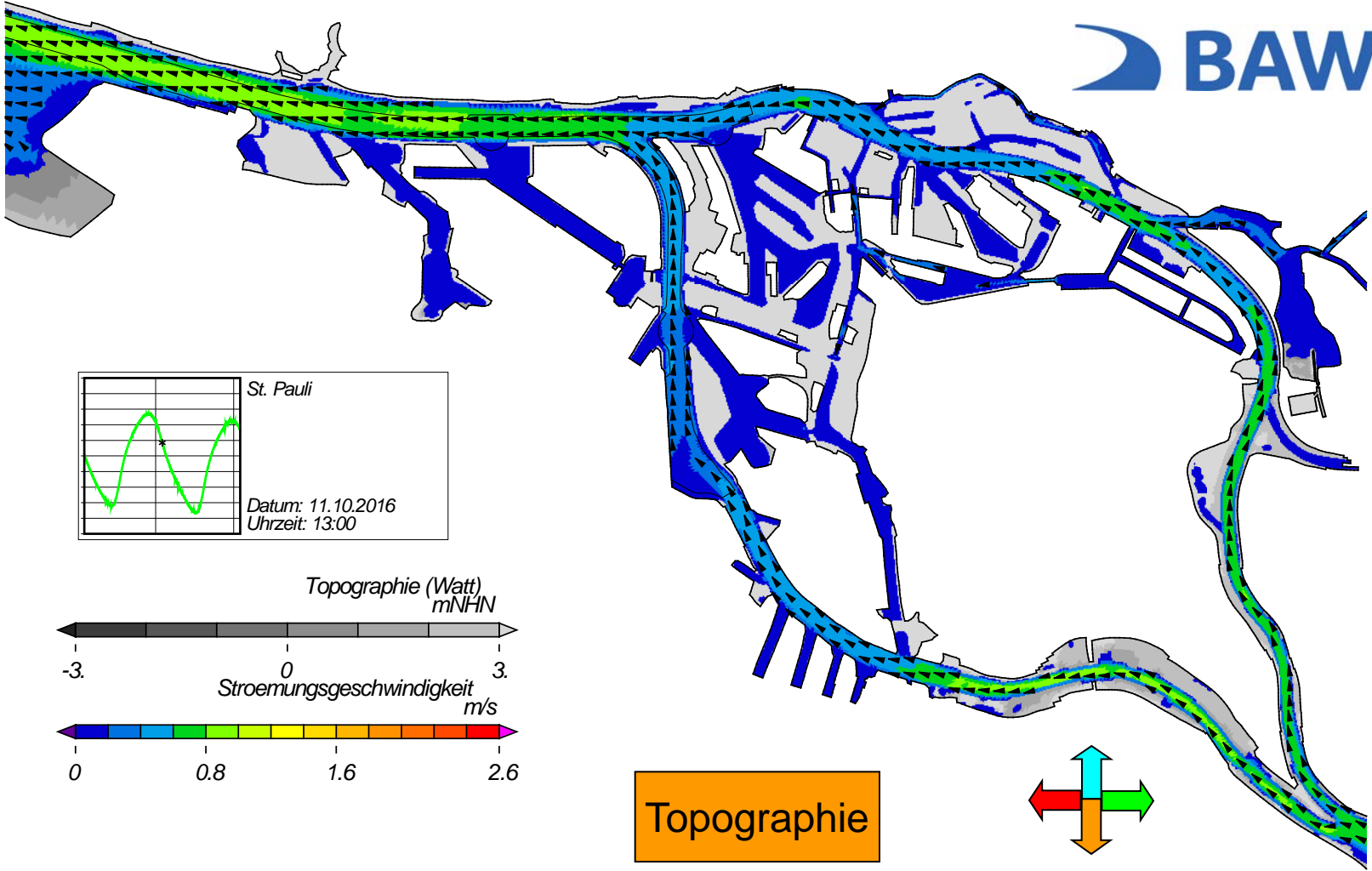


Topographie

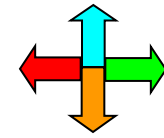


USER: BAW-AK (Referat K3) FILE: hvievw2d0028.cgm

Nipptide - Stroemungsgeschwindigkeit

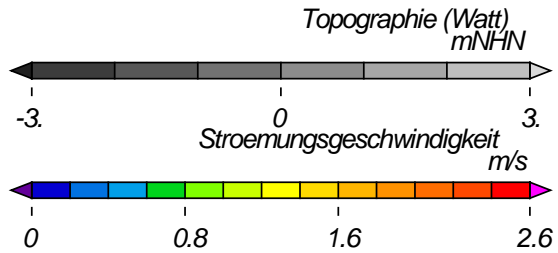
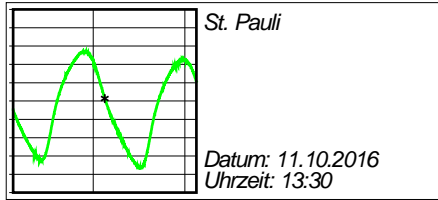
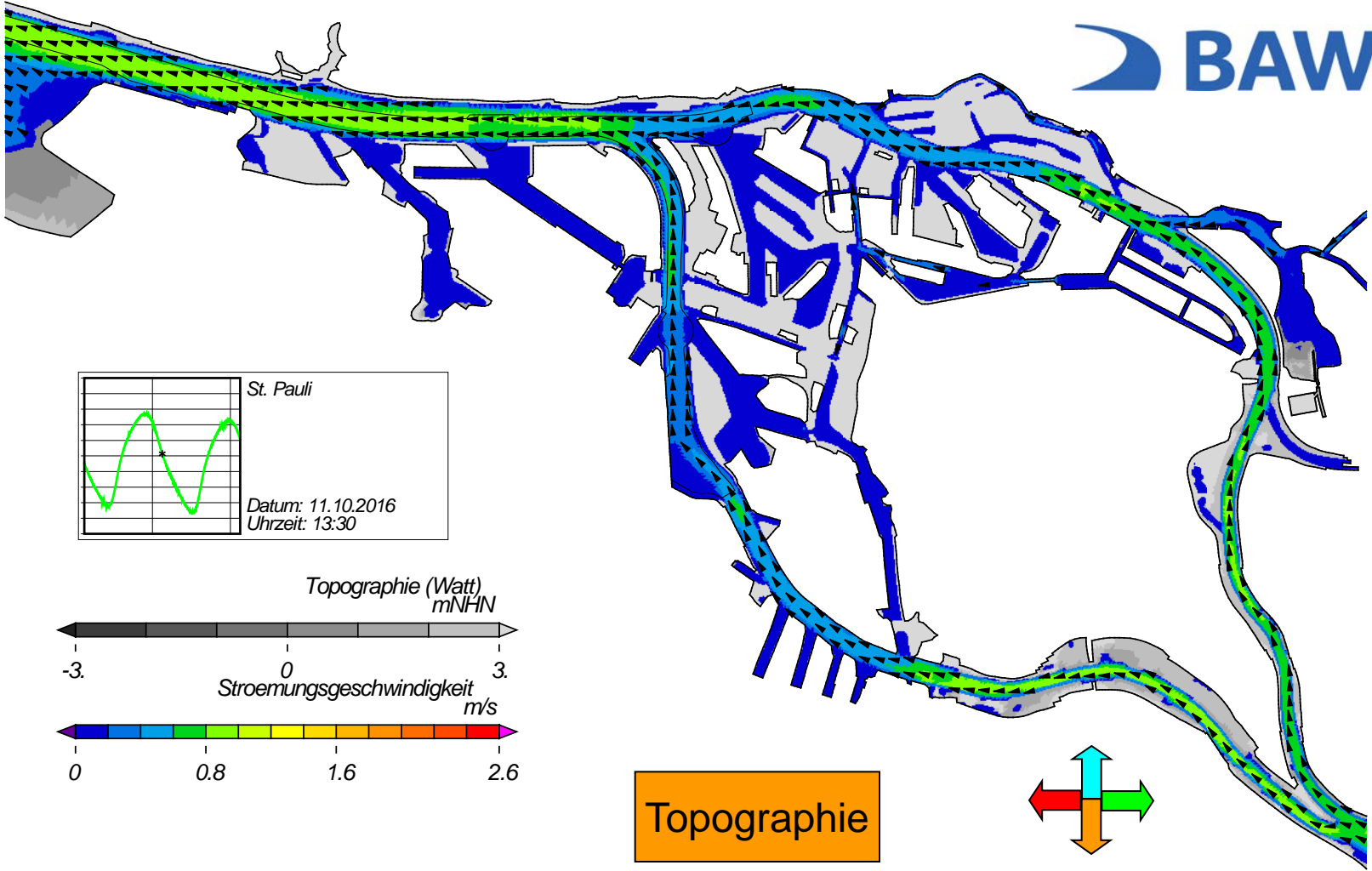


Topographie

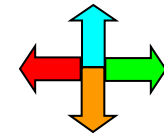


USER: BAW-AK (Referat K3) FILE: hvie w2d0029.cgm

Nipptide - Stroemungsgeschwindigkeit

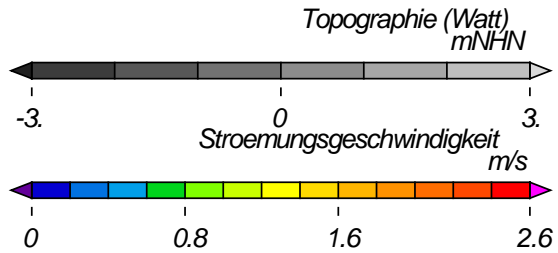
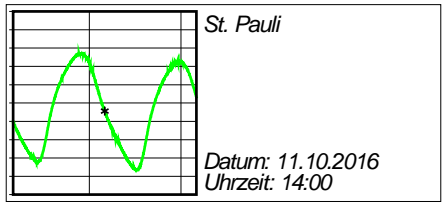
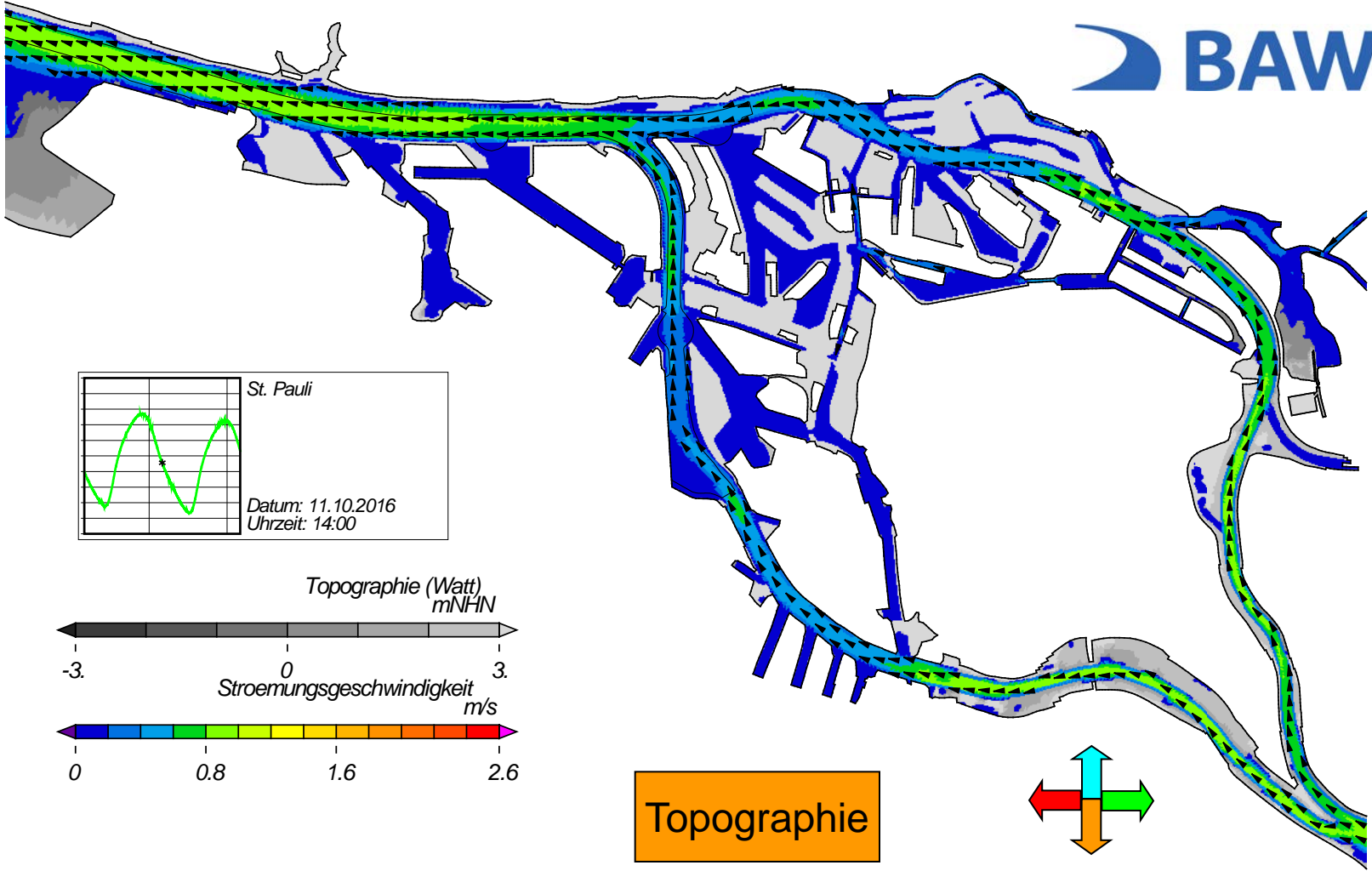


Topographie

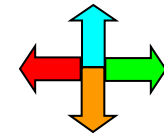


USER: BAW-AK (Referat K3) FILE: hvievw2d0030.cgm

Nipptide - Stroemungsgeschwindigkeit

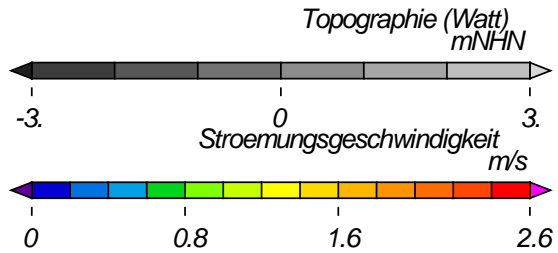
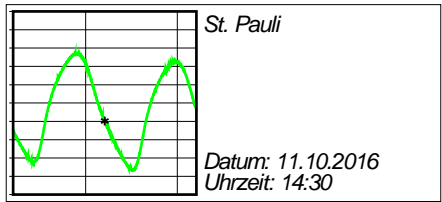
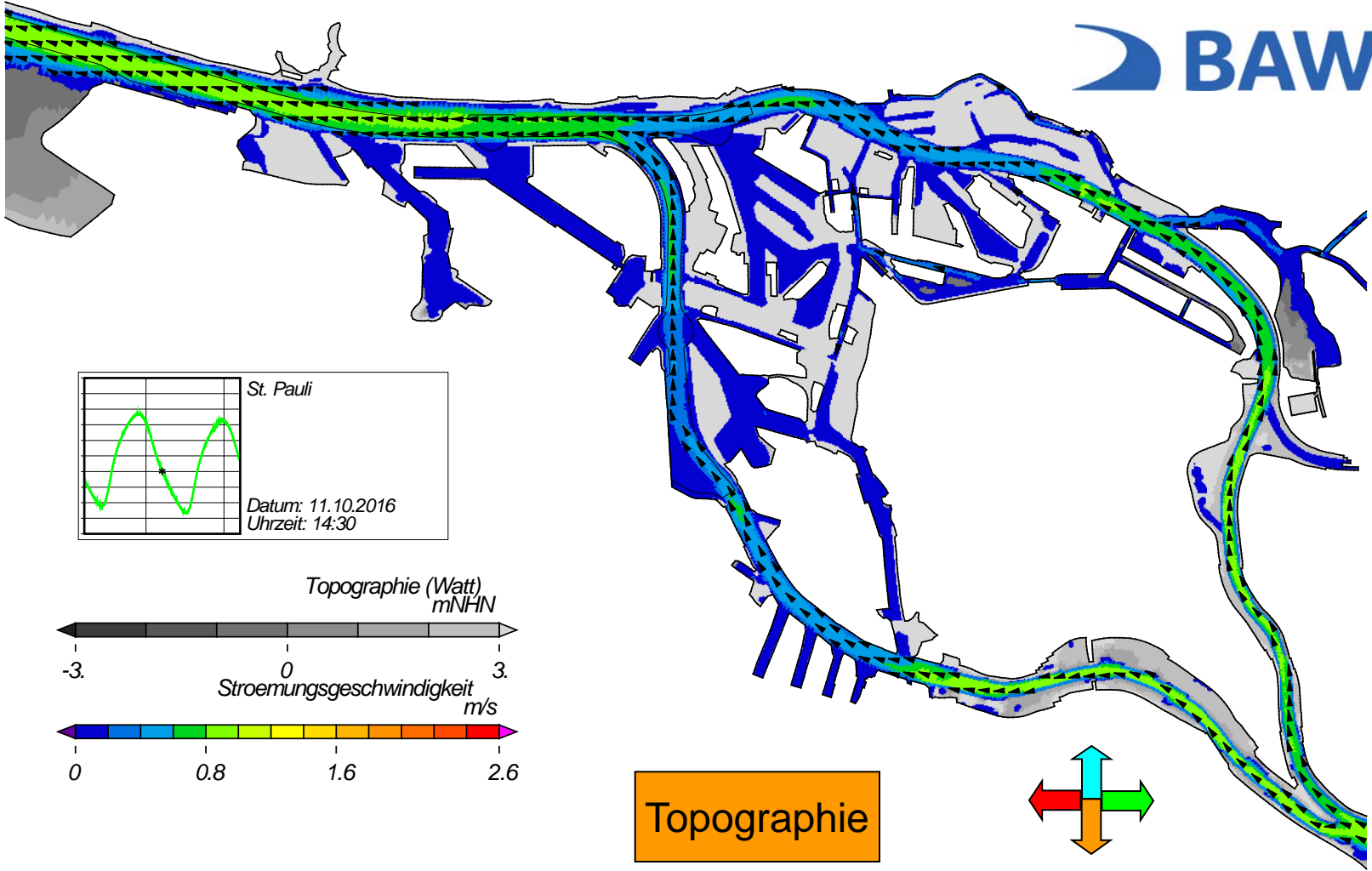


Topographie



USER: BAW-AK (Referat K3) FILE: hvievw2d0031.cgm

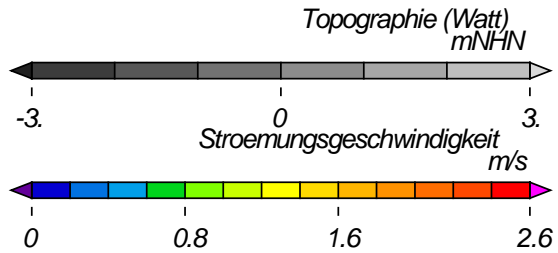
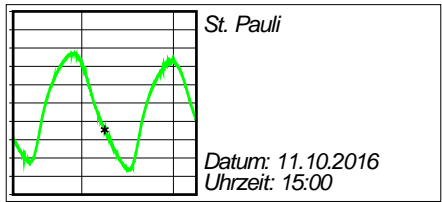
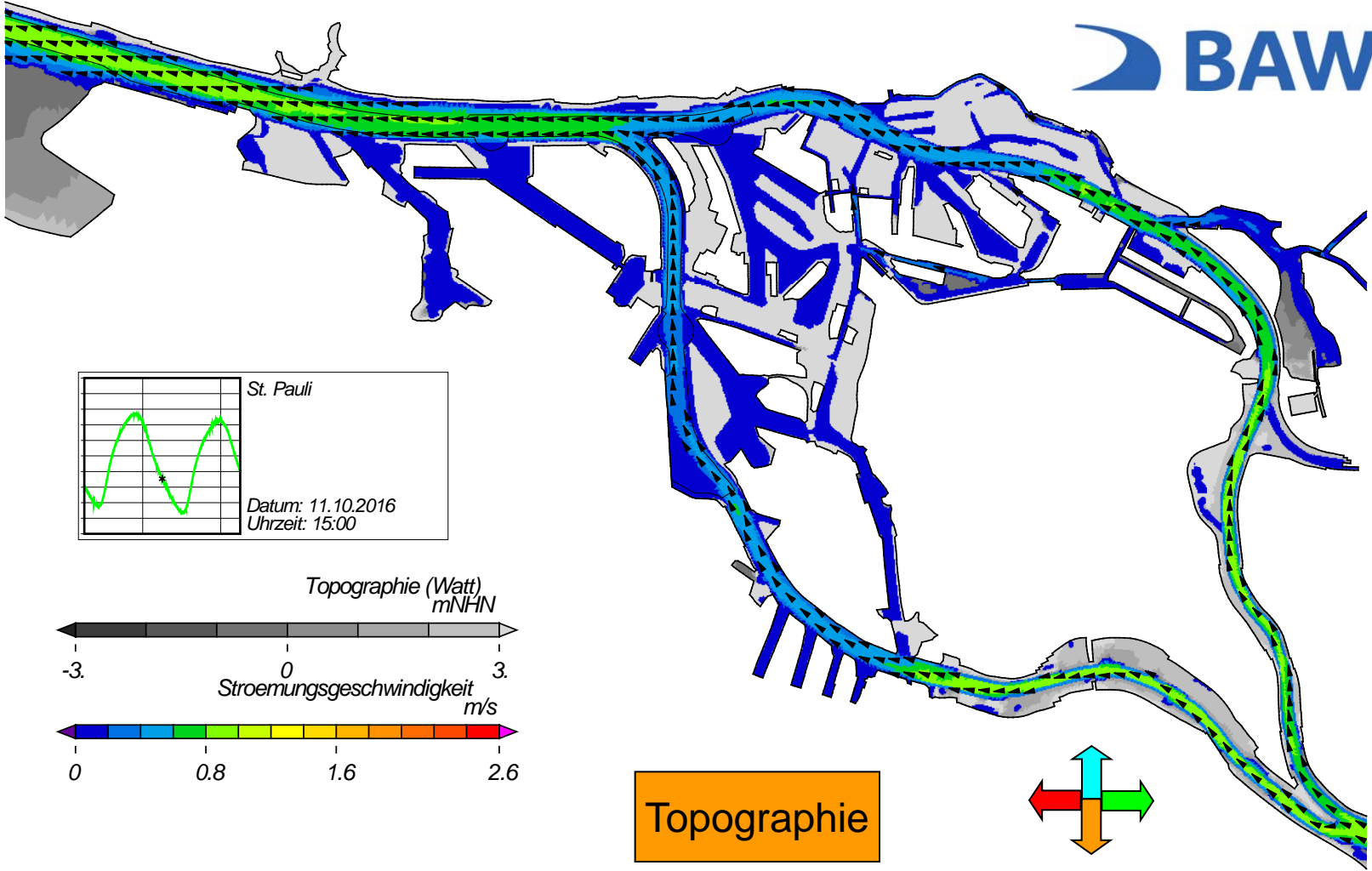
Nipptide - Stroemungsgeschwindigkeit



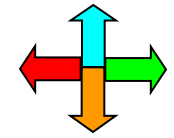
Topographie

USER: BAW-AK (Referat K3) FILE: hvie w2d0032.cgm

Nipptide - Stroemungsgeschwindigkeit

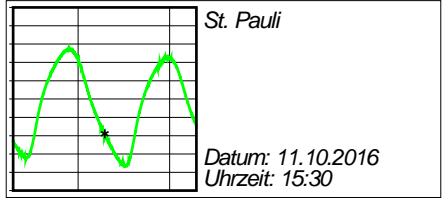
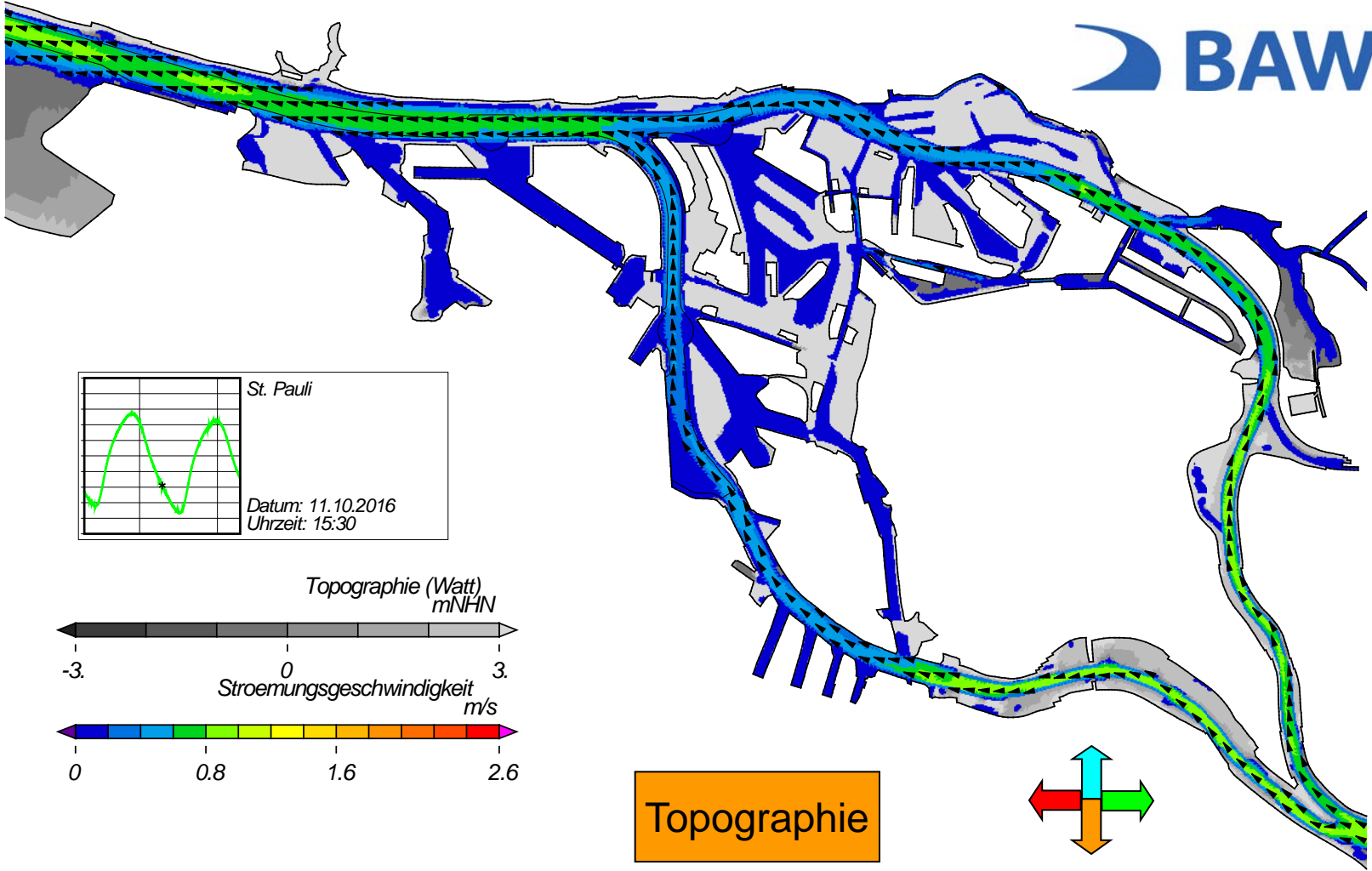


Topographie

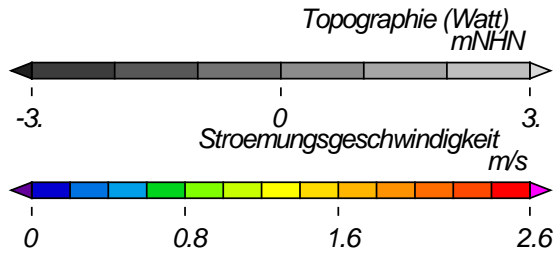


USER: BAW-AK (Referat K3) FILE: hvlew2d0033.cgm

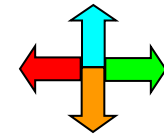
Nipptide - Stroemungsgeschwindigkeit



St. Pauli
Datum: 11.10.2016
Uhrzeit: 15:30

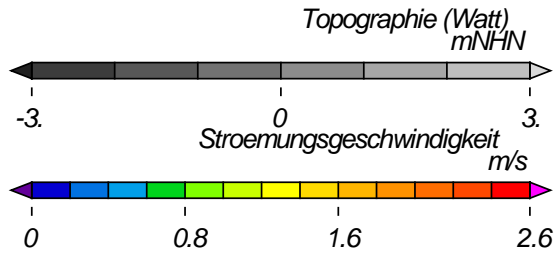
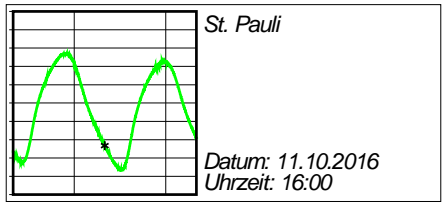
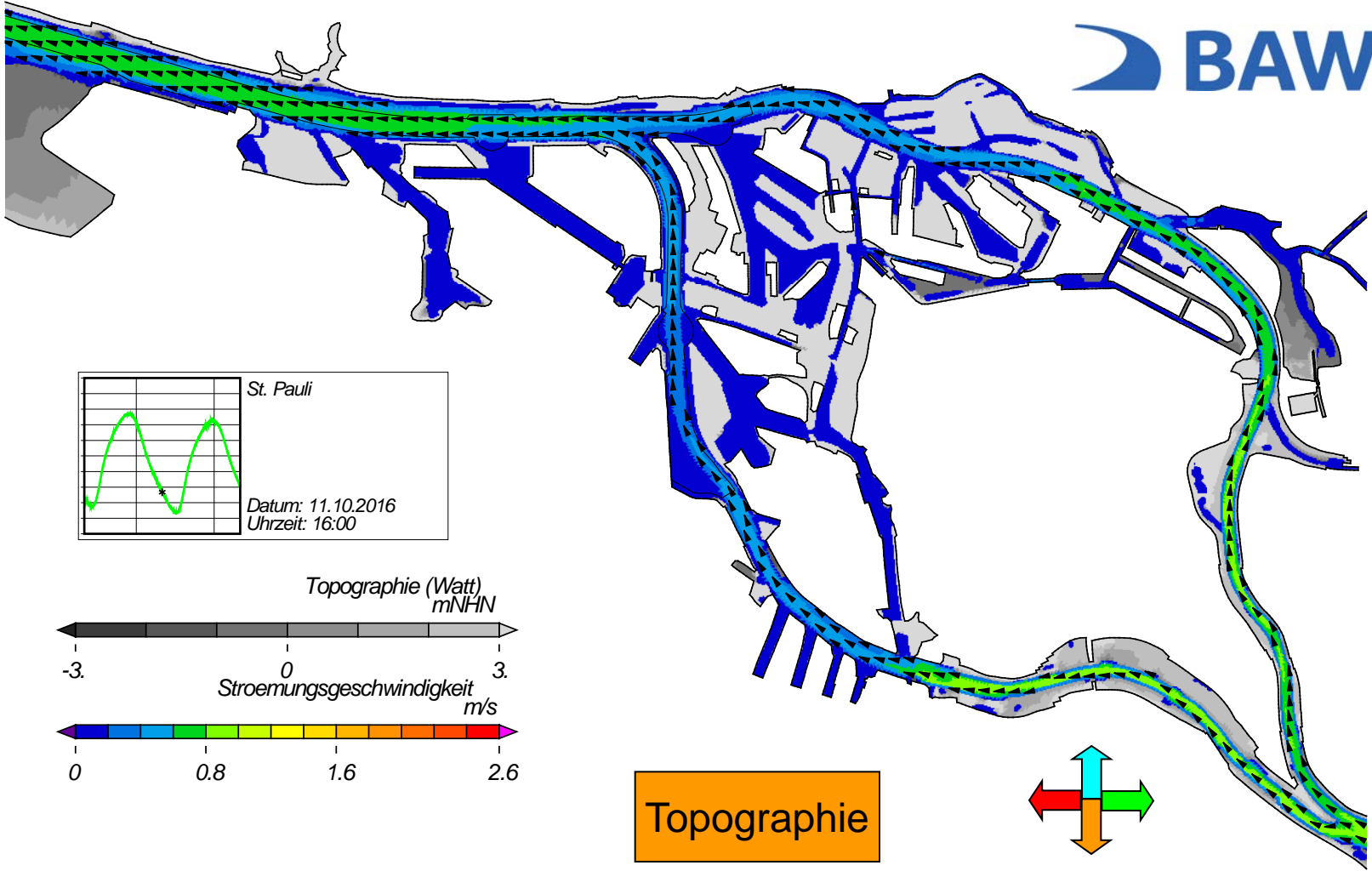


Topographie



USER: BAW-AK (Referat K3) FILE: hvlew2d0034.cgm

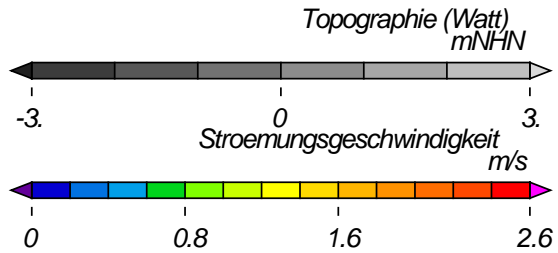
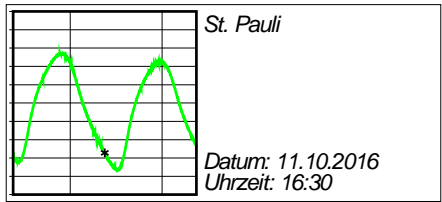
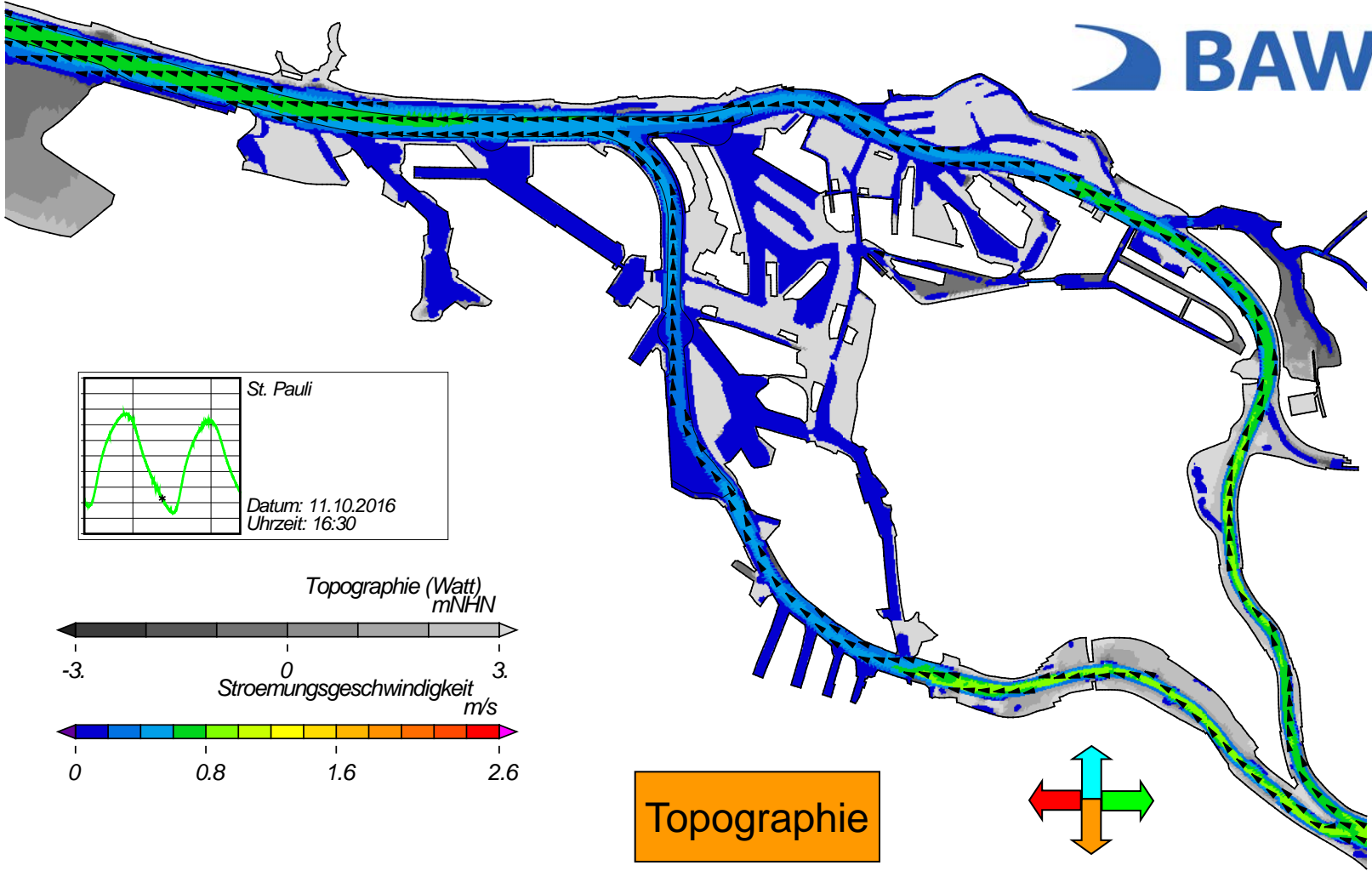
Nipptide - Stroemungsgeschwindigkeit



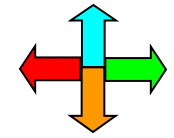
Topographie

USER: BAW-AK (Referat K3) FILE: hvievw2d0035.cgm

Nipptide - Stroemungsgeschwindigkeit

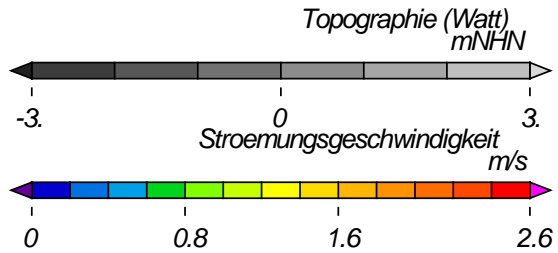
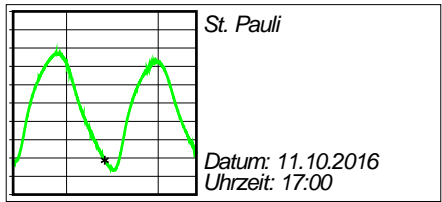
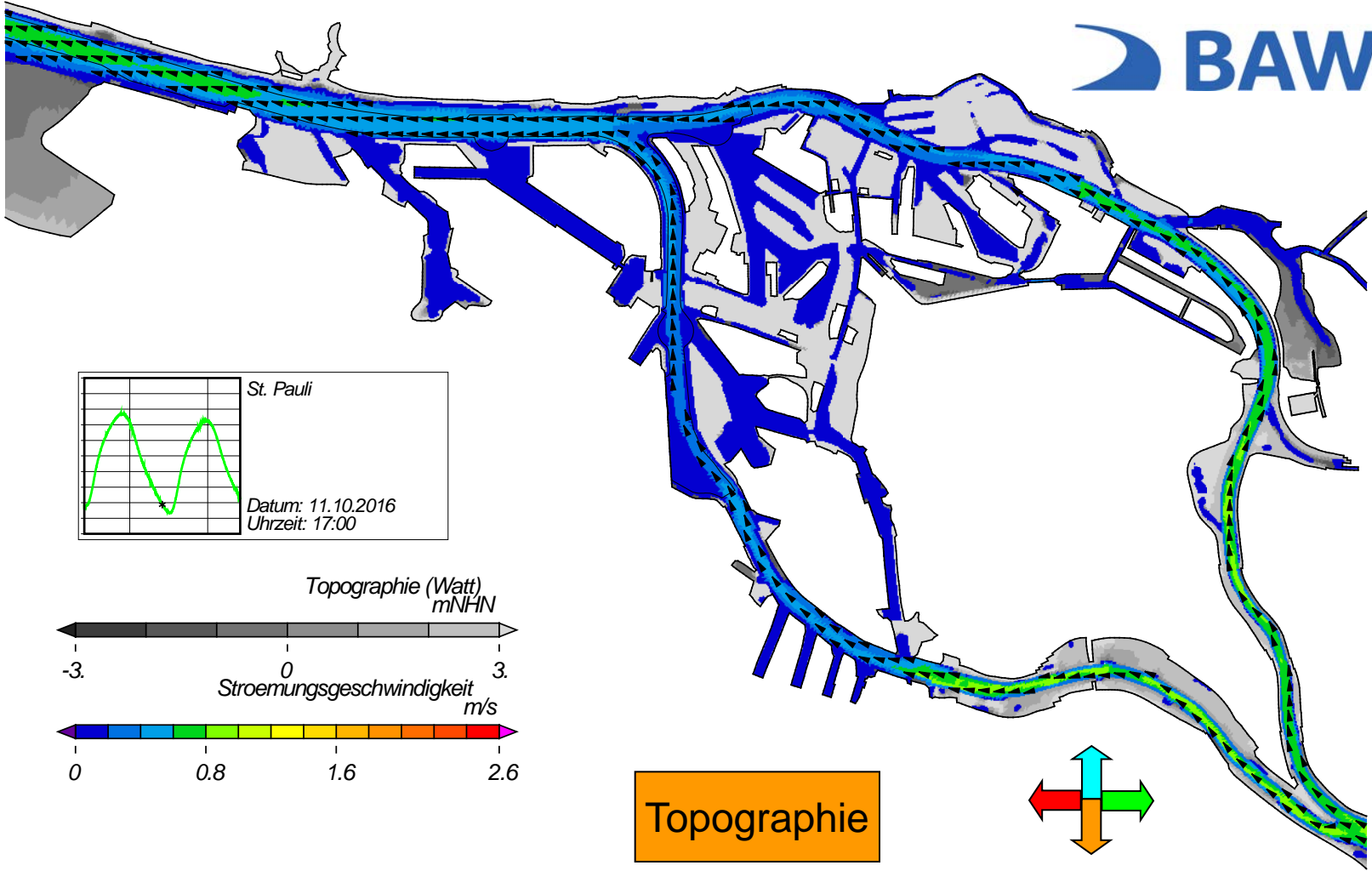


Topographie

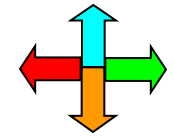


USER: BAW-AK (Referat K3) FILE: hvievw2d0036.cgm

Nipptide - Stroemungsgeschwindigkeit

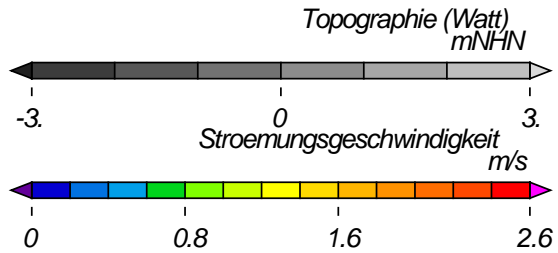
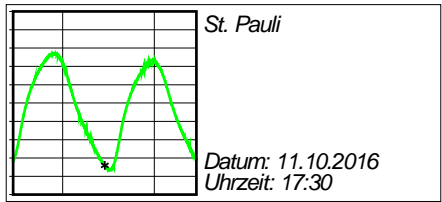
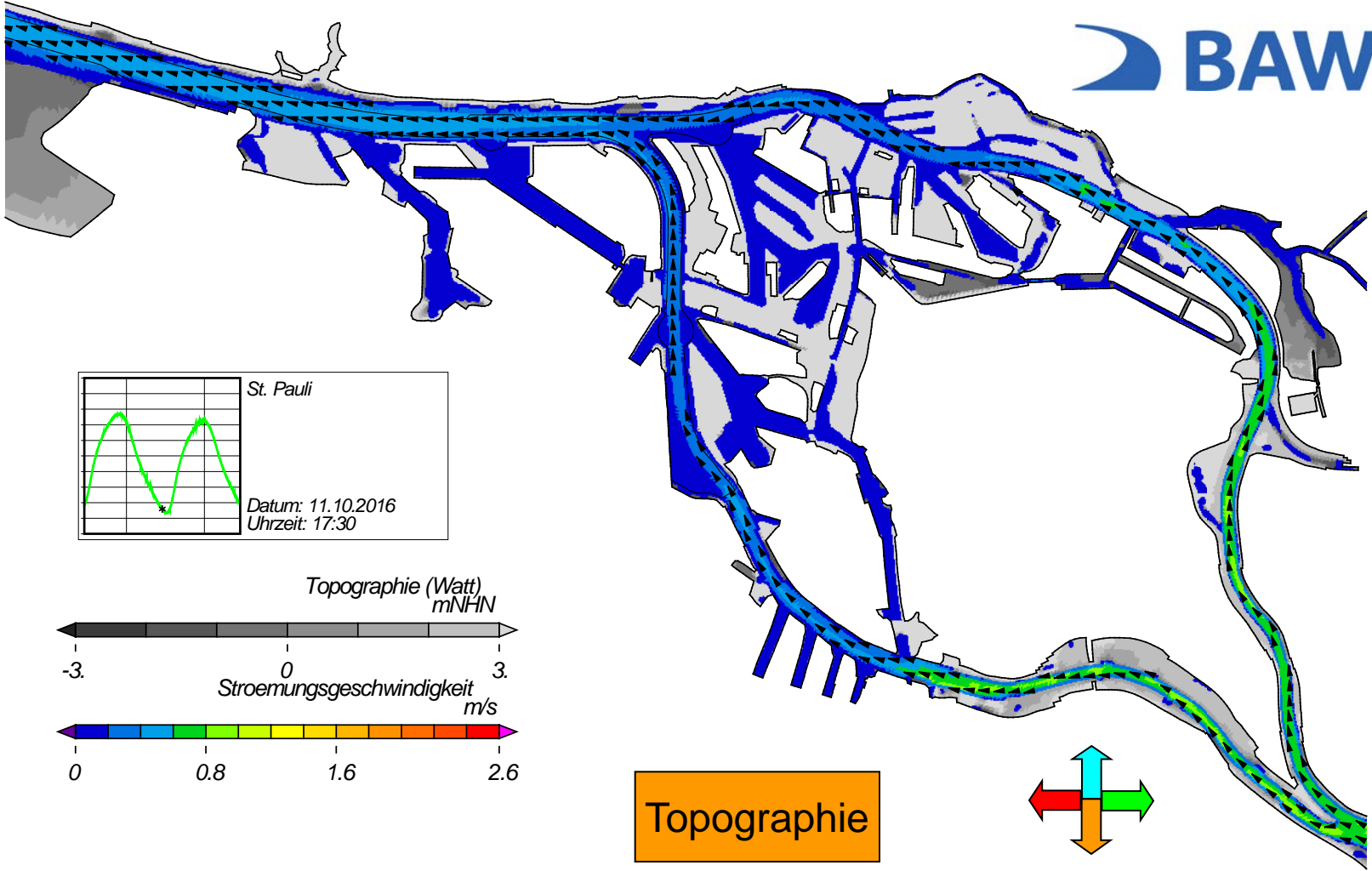


Topographie

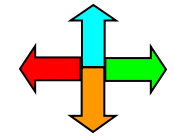


USER: BAW-AK (Referat K3) FILE: hvievw2d0037.cgm

Nipptide - Stroemungsgeschwindigkeit

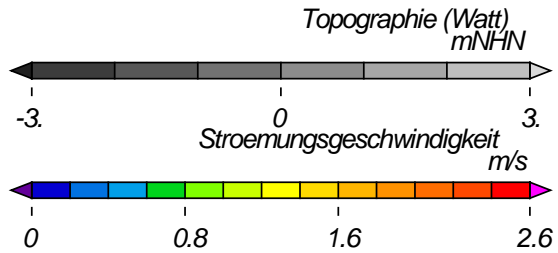
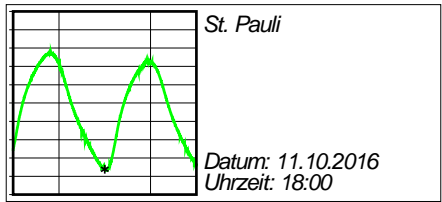
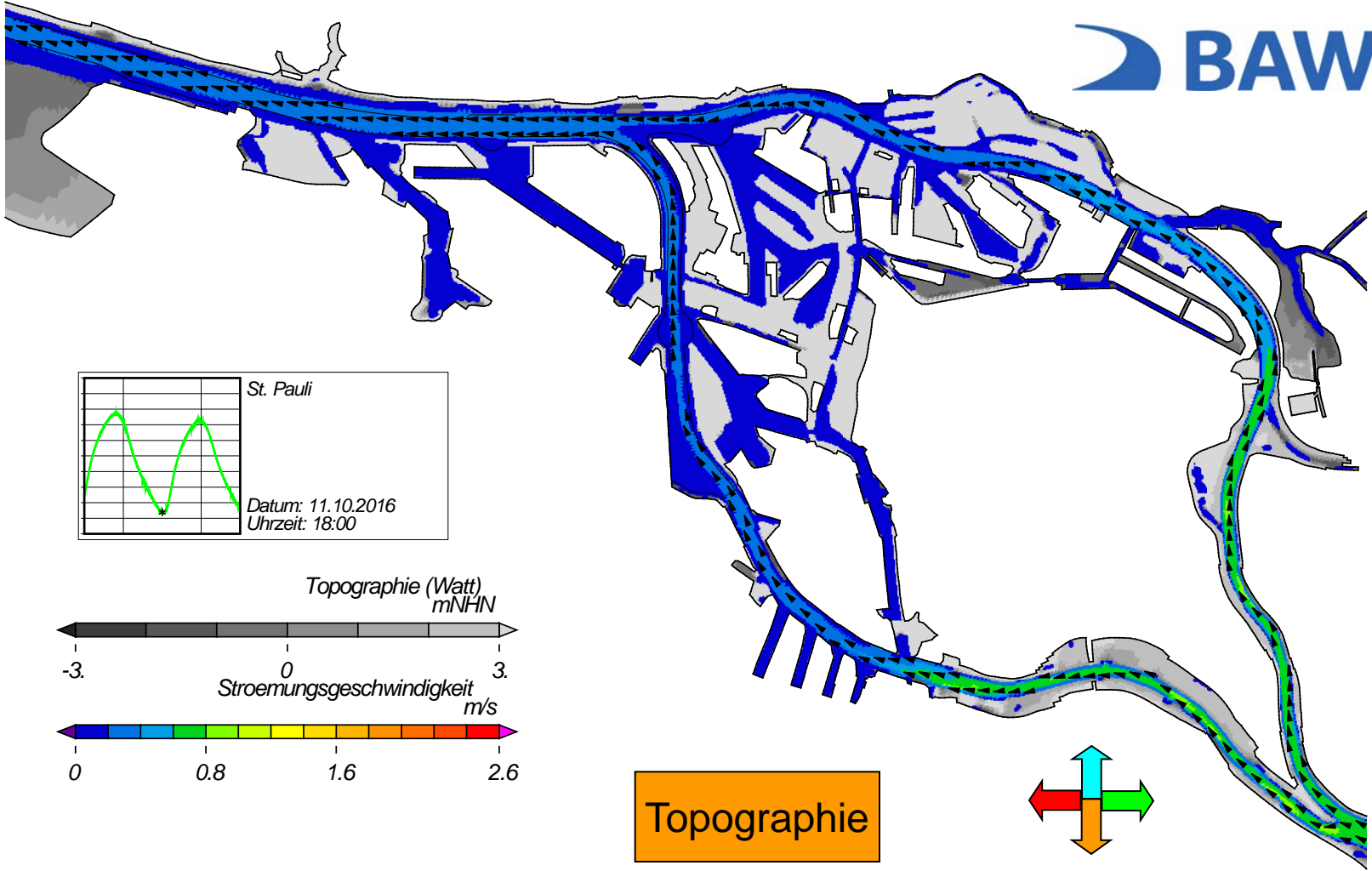


Topographie

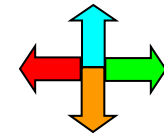


USER: BAW-AK (Referat K3) FILE: hvievw2d0038.cgm

Nipptide - Stroemungsgeschwindigkeit

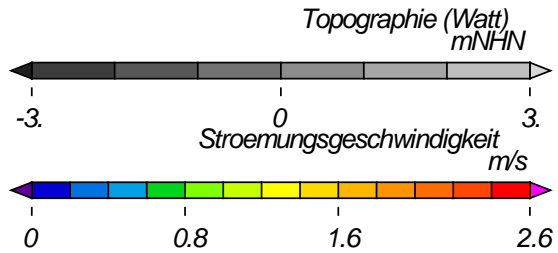
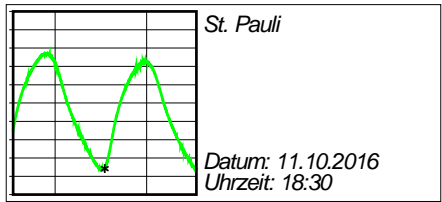
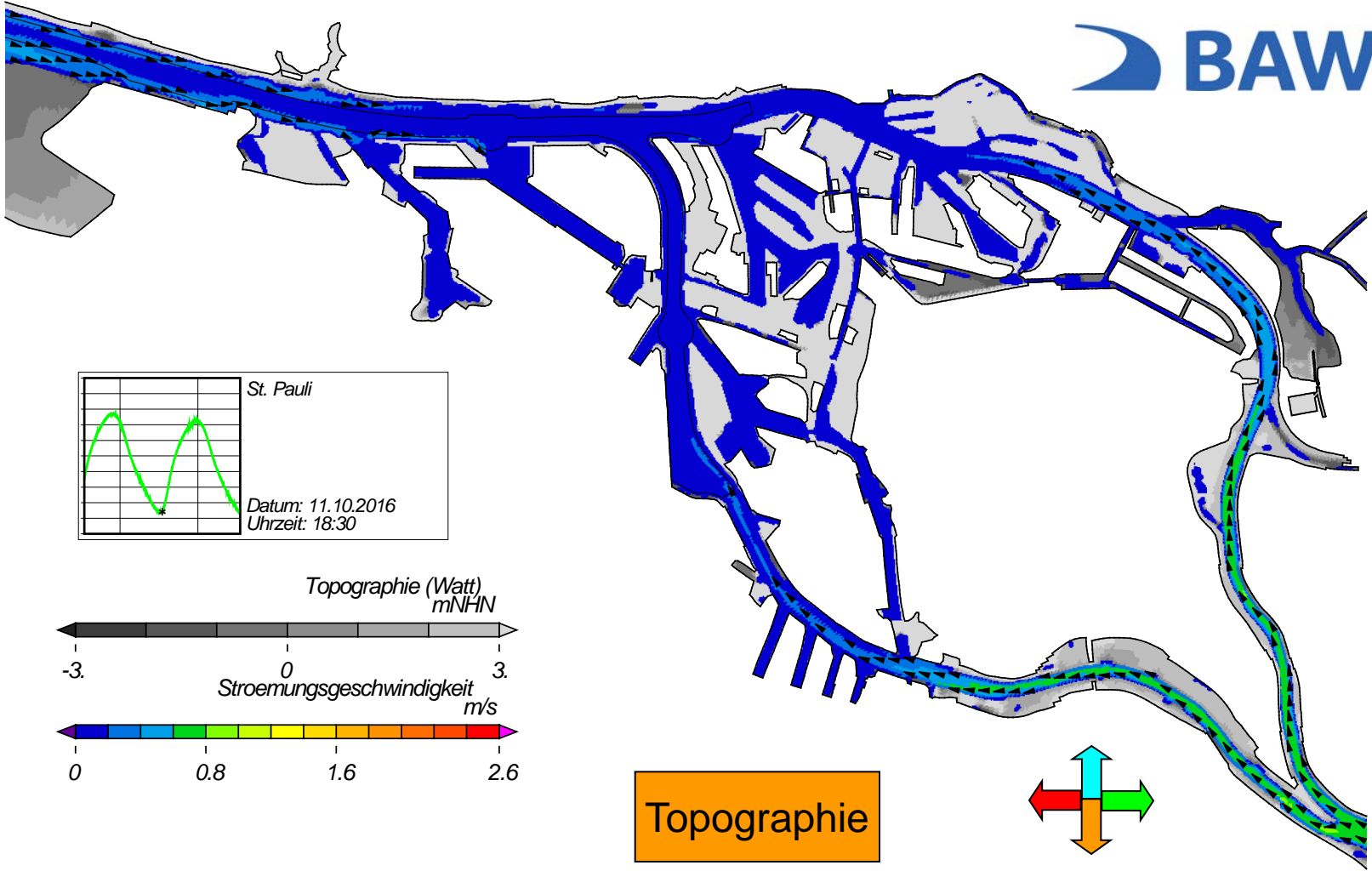


Topographie

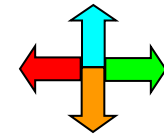


USER: BAW-AK (Referat K3) FILE: hvievw2d0039.cgm

Nipptide - Stroemungsgeschwindigkeit

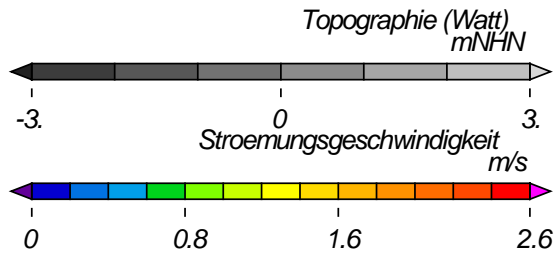
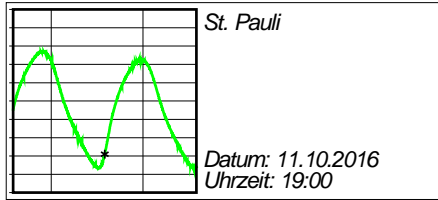
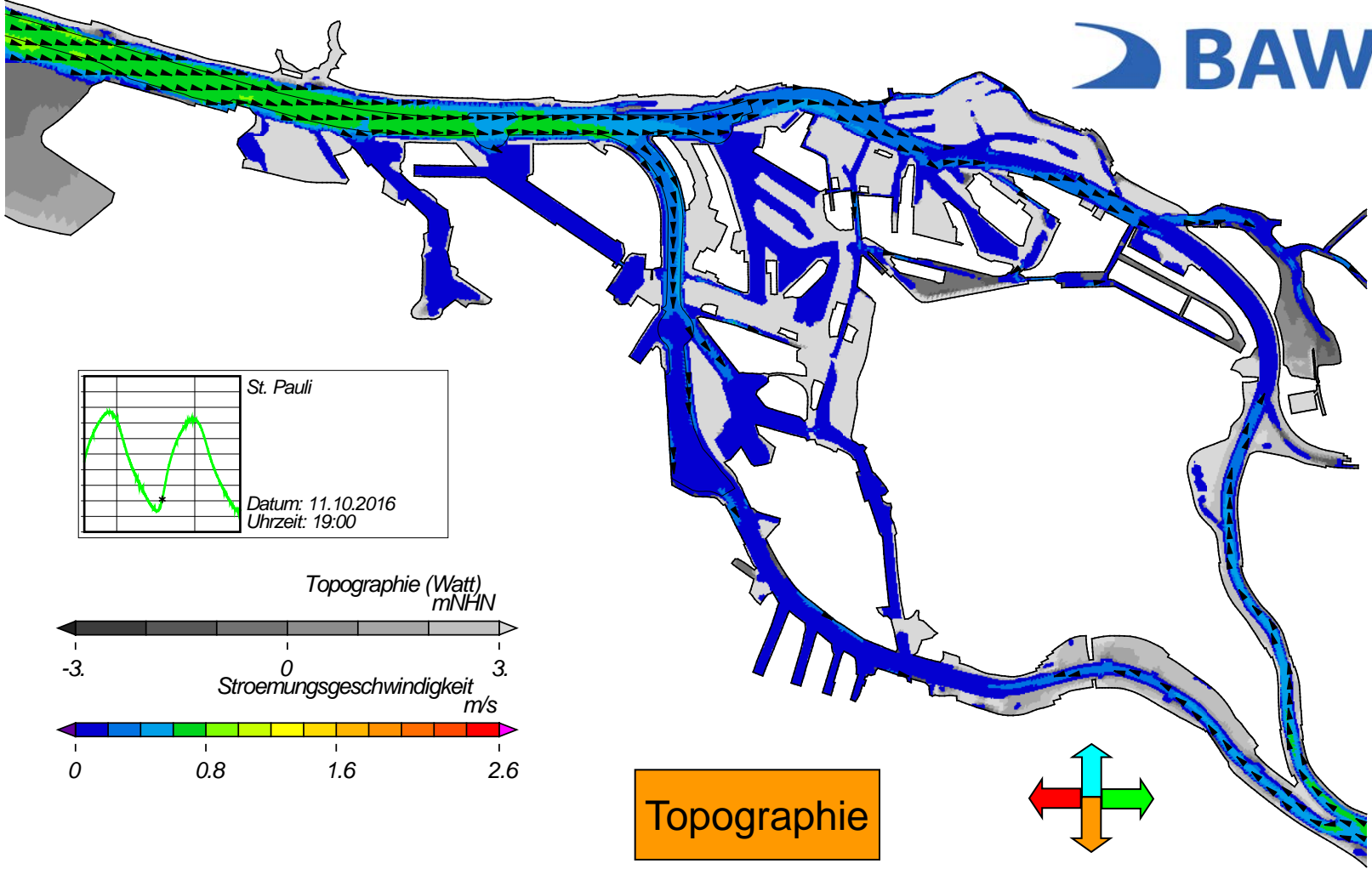


Topographie

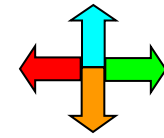


USER: BAW-AK (Referat K3) FILE: hvievw2d0040.cgm

Nipptide - Stroemungsgeschwindigkeit

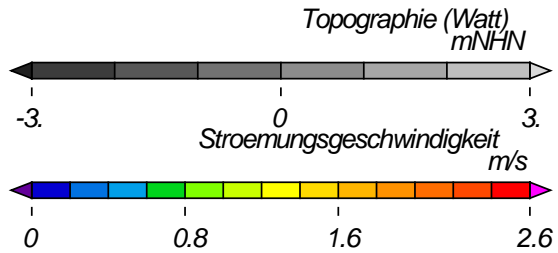
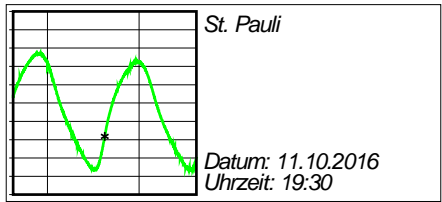
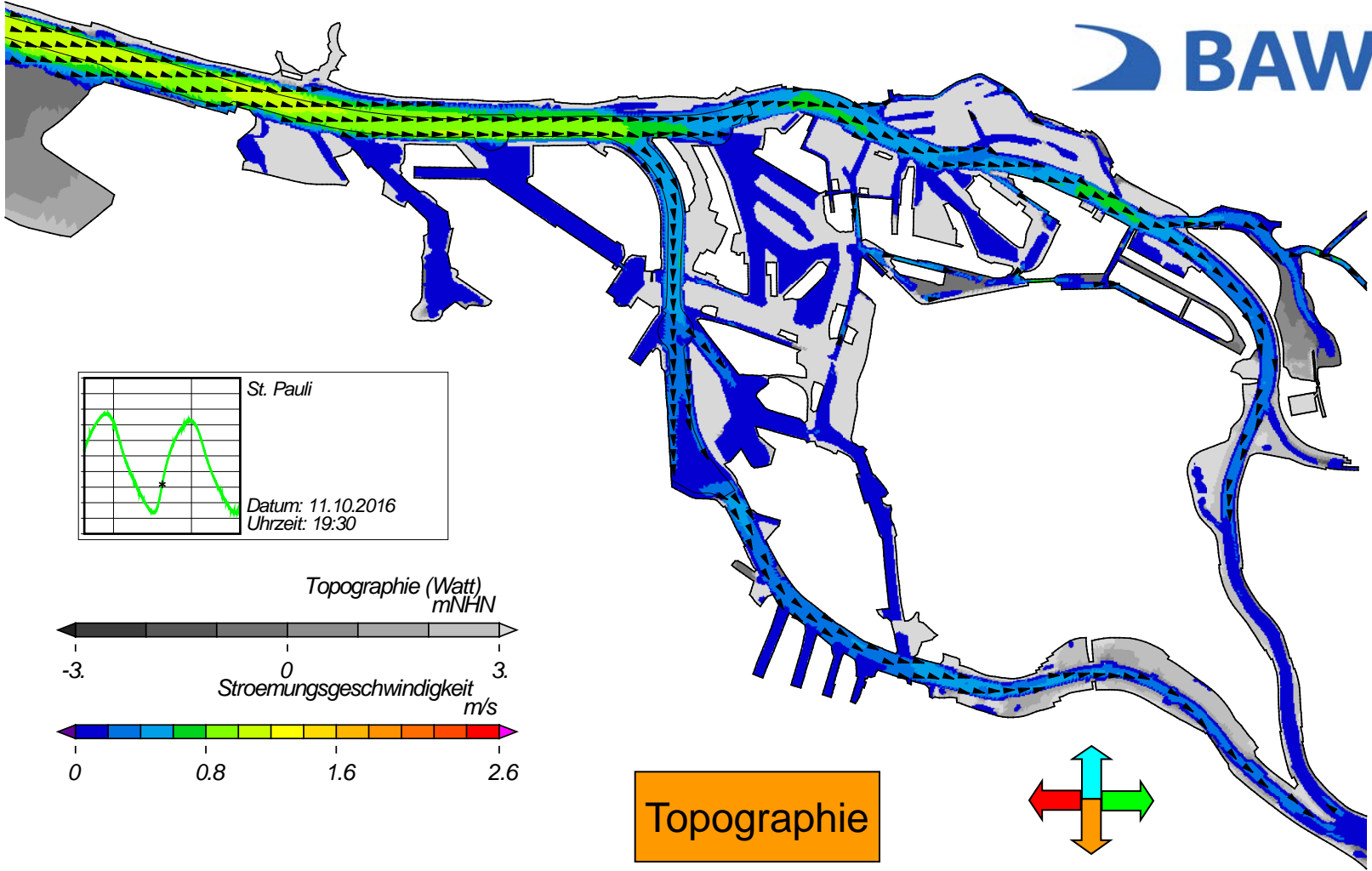


Topographie

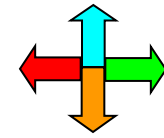


USER: BAW-AK (Referat K3) FILE: hvlew2d0041.cgm

Nipptide - Stroemungsgeschwindigkeit

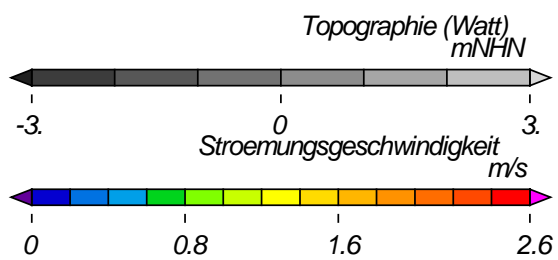
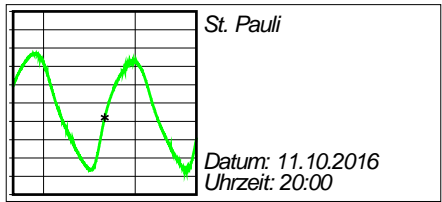
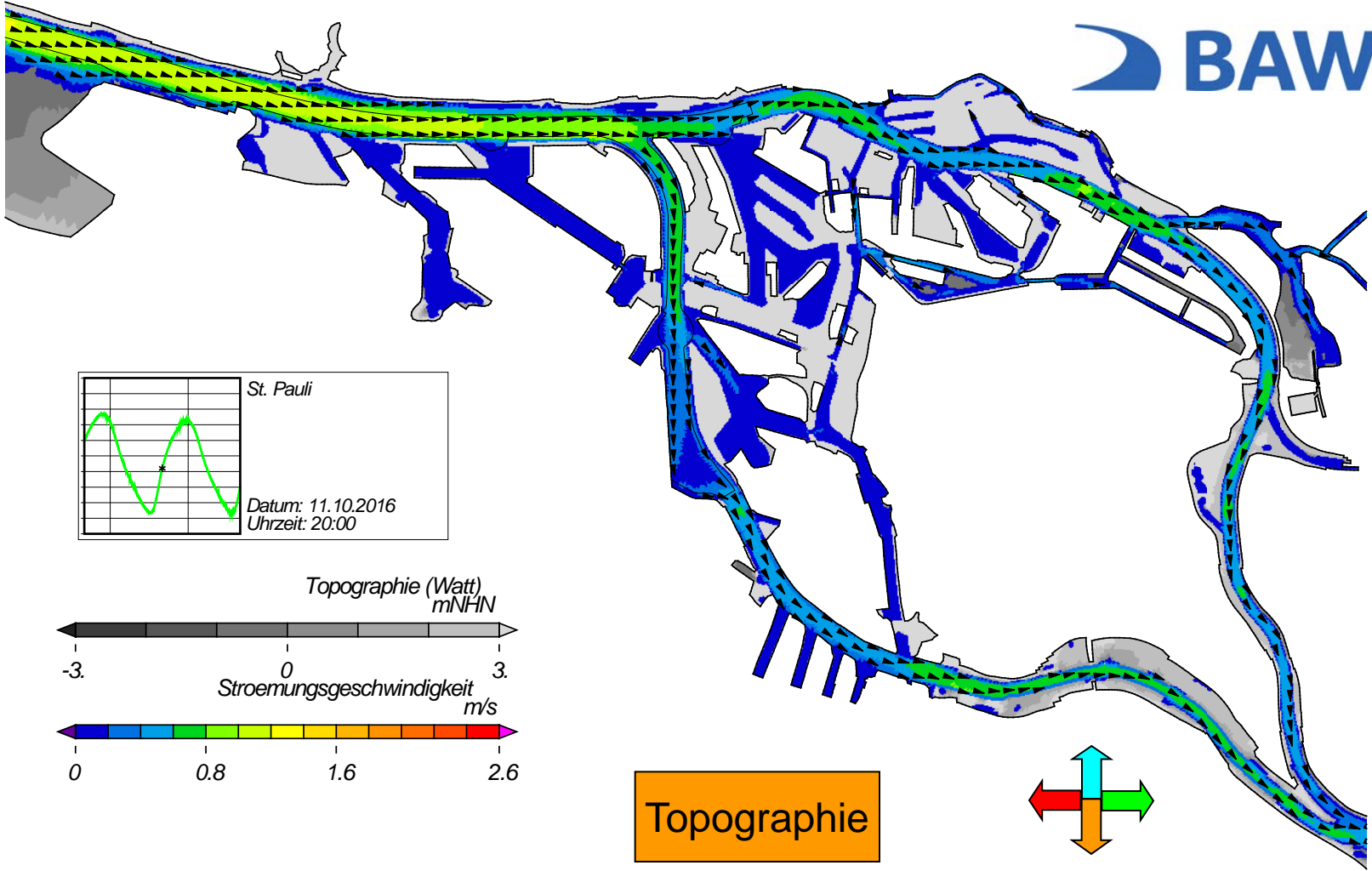


Topographie

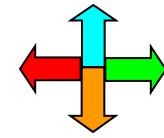


USER: BAW-AK (Referat K3) FILE: hvlew2d0042.cgm

Nipptide - Stroemungsgeschwindigkeit

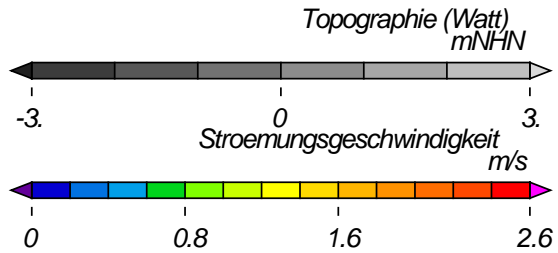
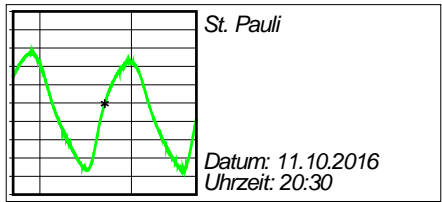
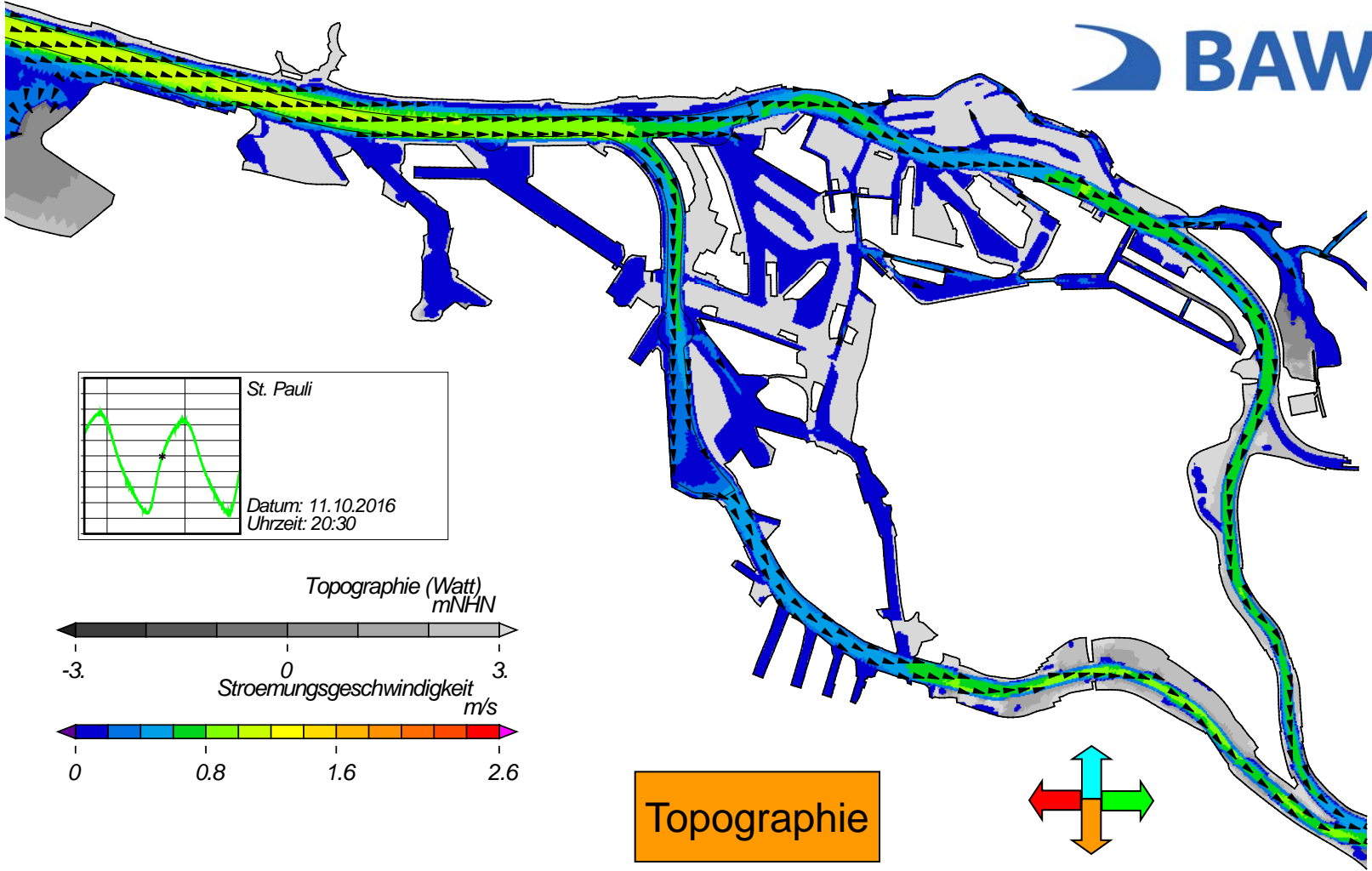


Topographie

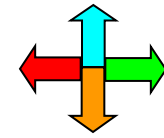


USER: BAW-AK (Referat K3) FILE: hvlew2d0043.cgm

Nipptide - Stroemungsgeschwindigkeit

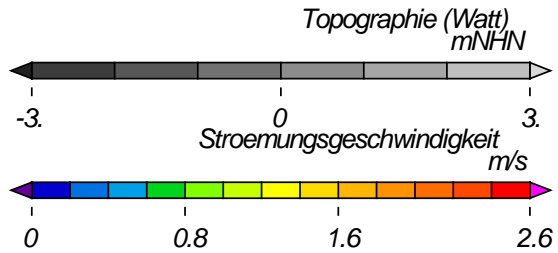
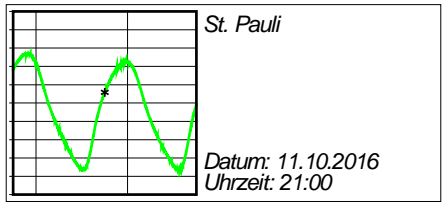
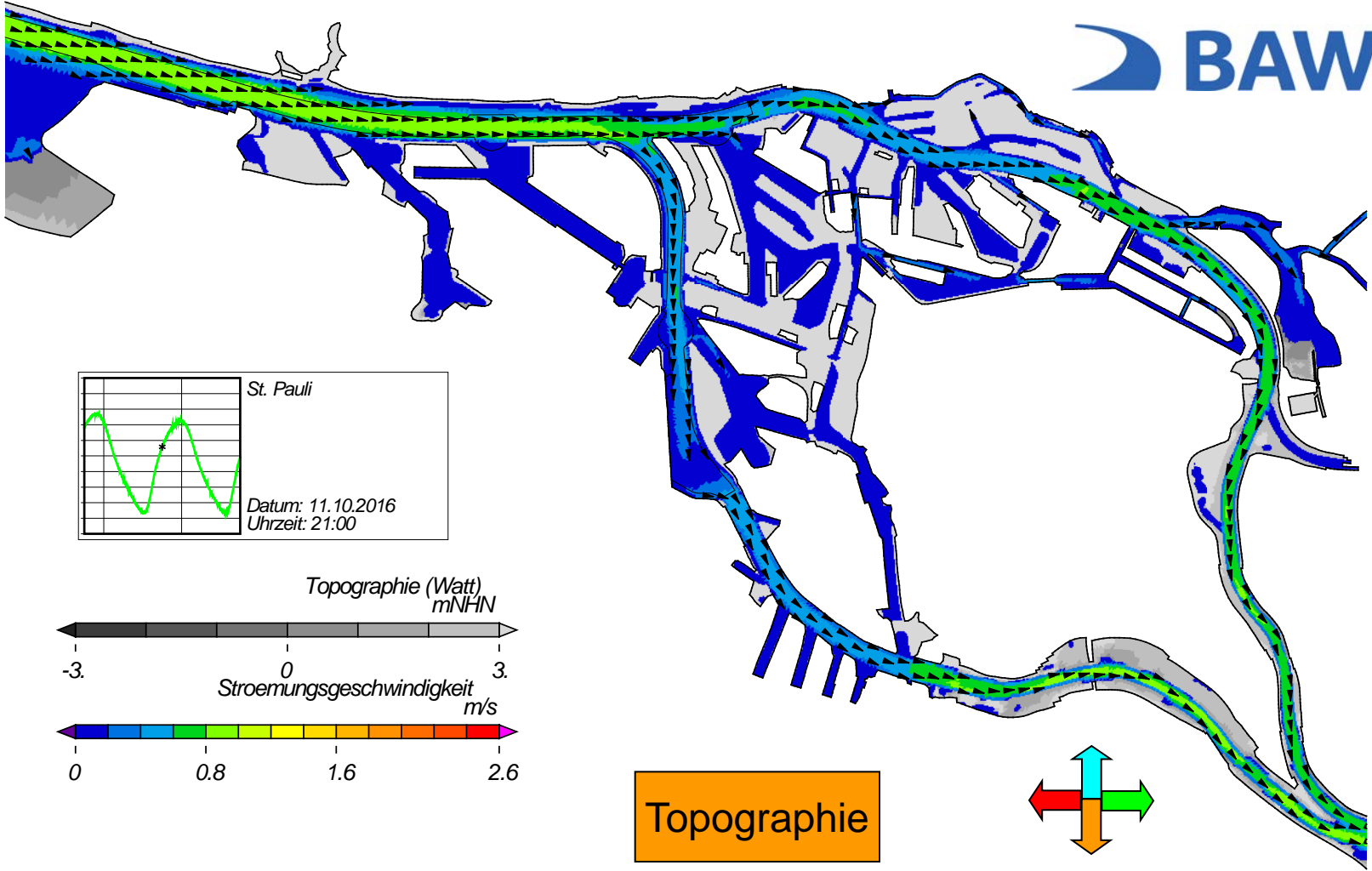


Topographie

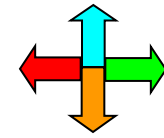


USER: BAW-AK (Referat K3) FILE: hvlew2d0044.cgm

Nipptide - Stroemungsgeschwindigkeit

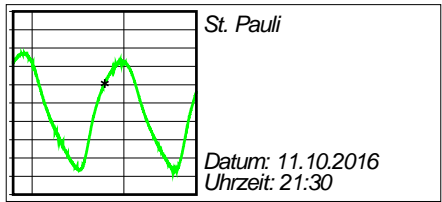
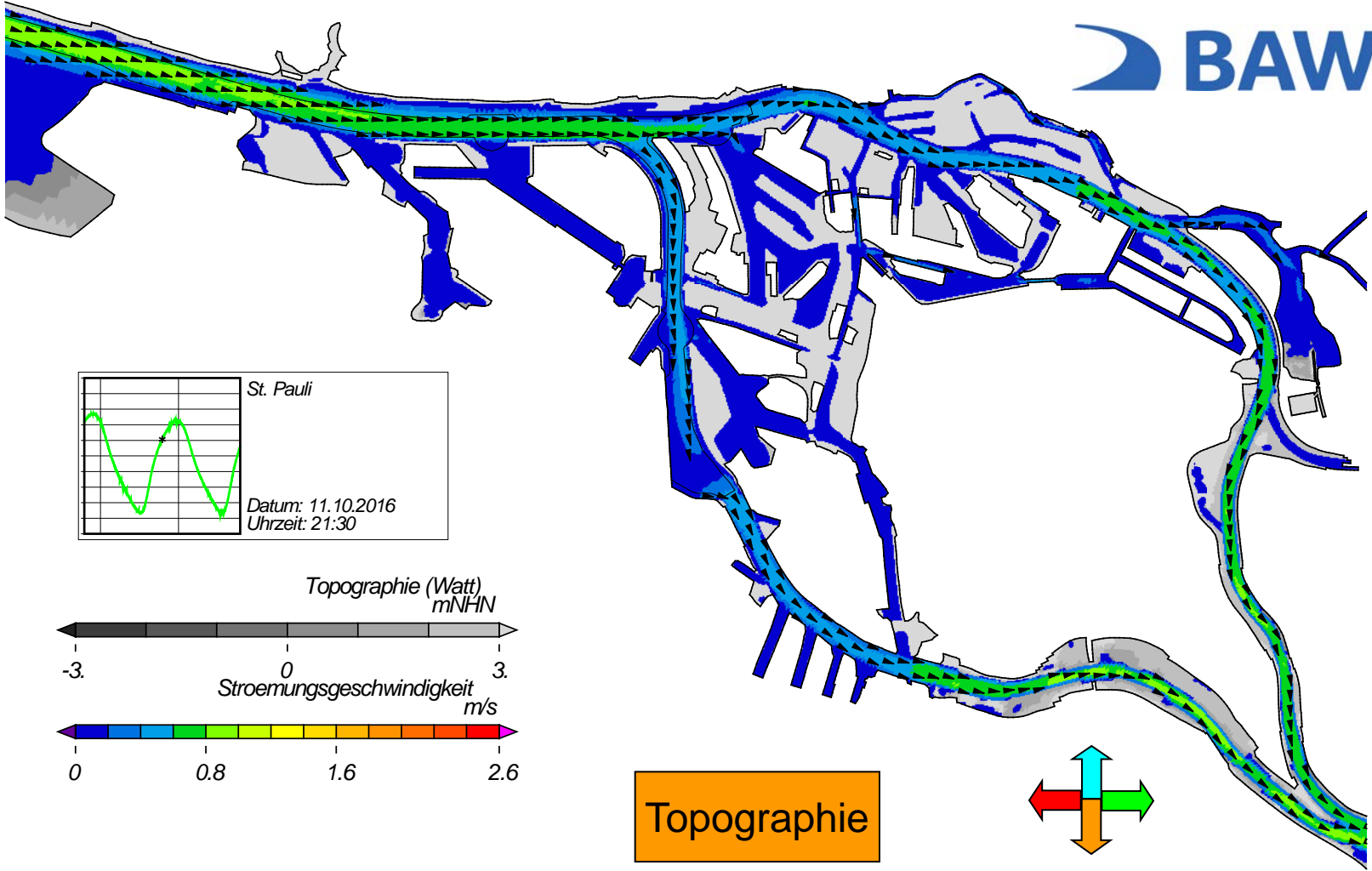


Topographie

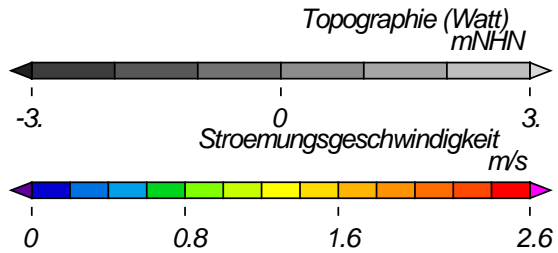


USER: BAW-AK (Referat K3) FILE: hviev2d0045.cgm

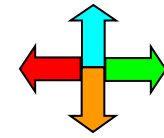
Nipptide - Stroemungsgeschwindigkeit



St. Pauli
Datum: 11.10.2016
Uhrzeit: 21:30

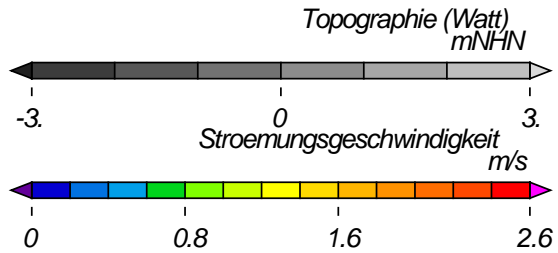
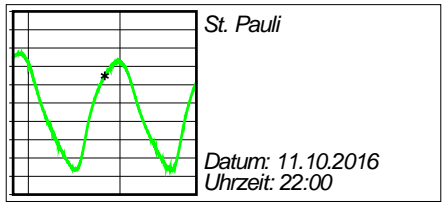
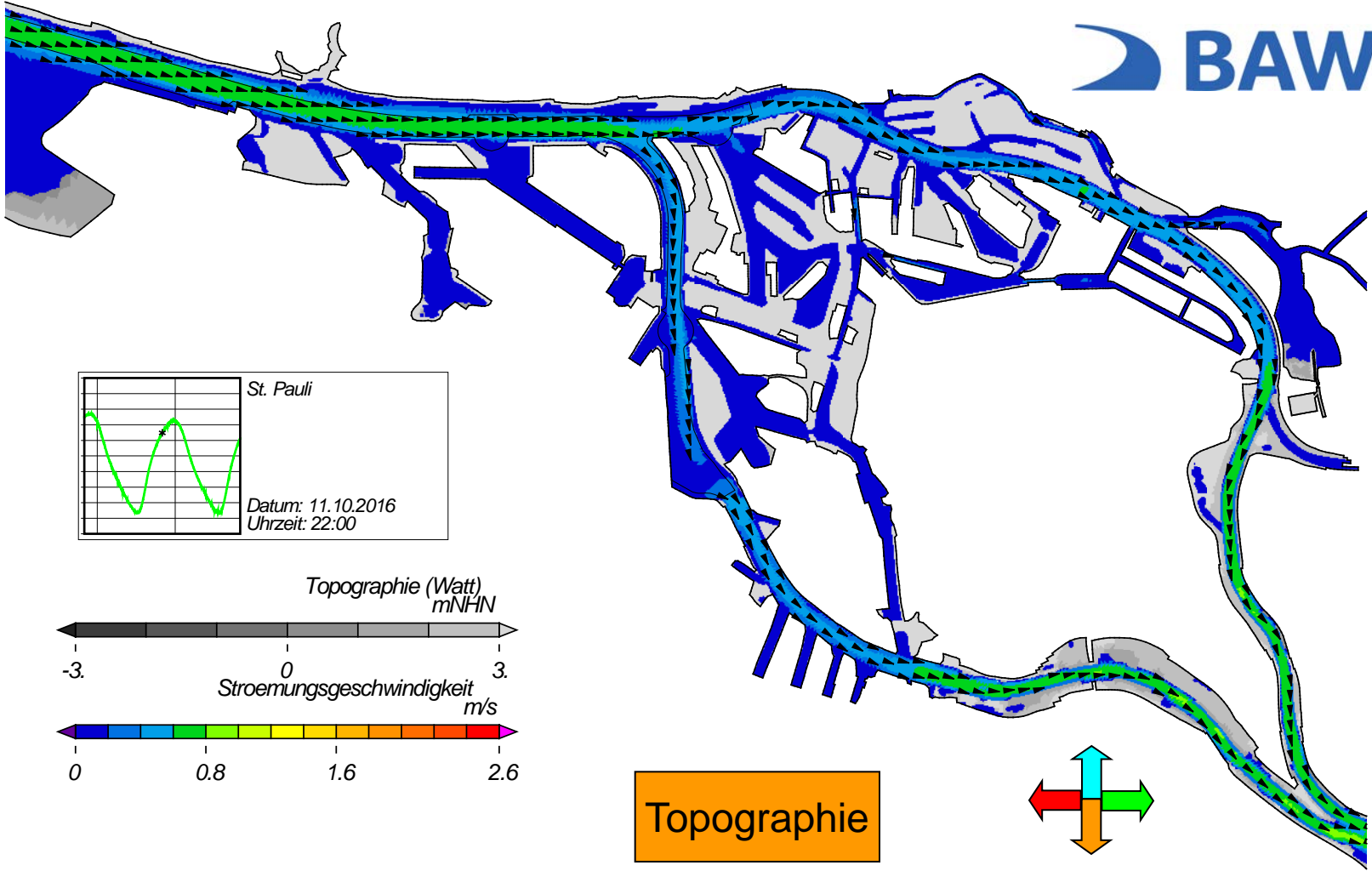


Topographie

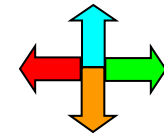


USER: BAW-AK (Referat K3) FILE: hvievw2d0046.cgm

Nipptide - Stroemungsgeschwindigkeit

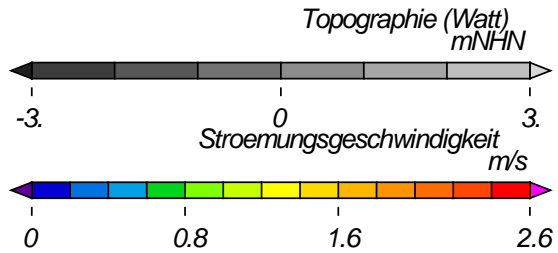
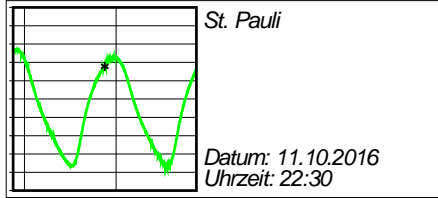
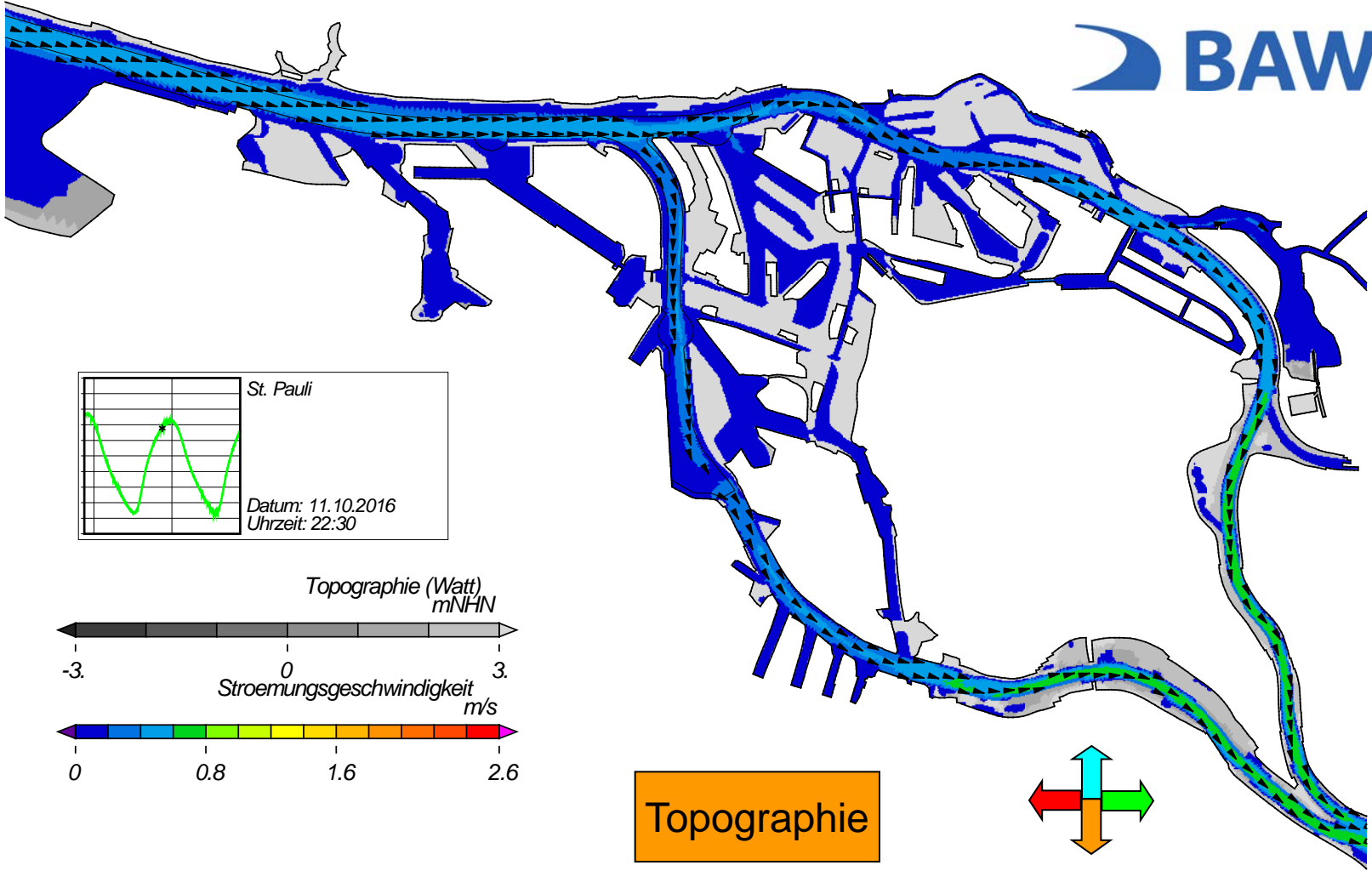


Topographie

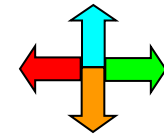


USER: BAW-AK (Referat K3) FILE: hvlew2d0047.cgm

Nipptide - Stroemungsgeschwindigkeit

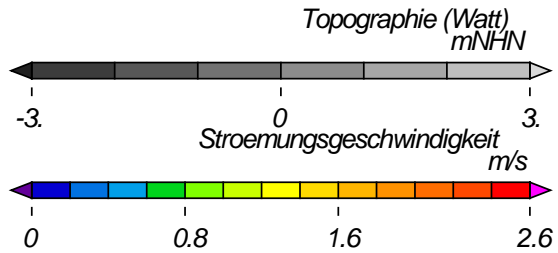
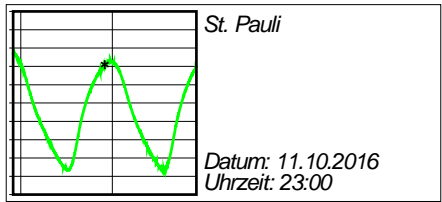
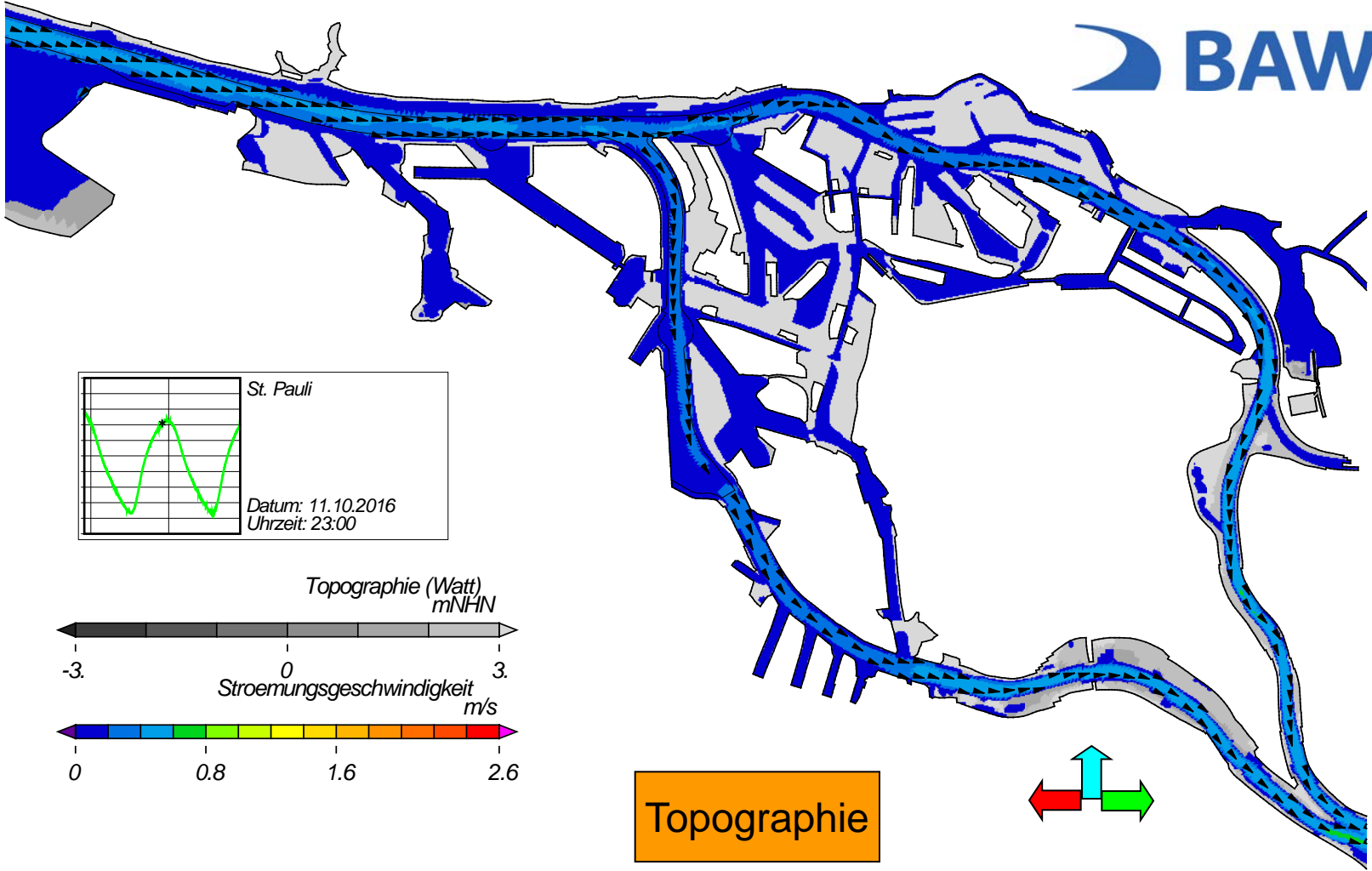


Topographie

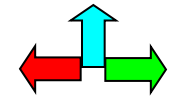


USER: BAW-AK (Referat K3) FILE: hviev2d0048.cgm

Nipptide - Stroemungsgeschwindigkeit

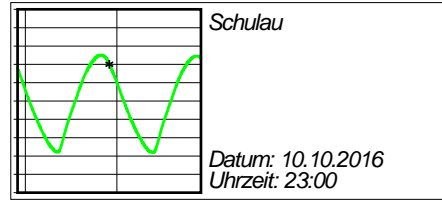
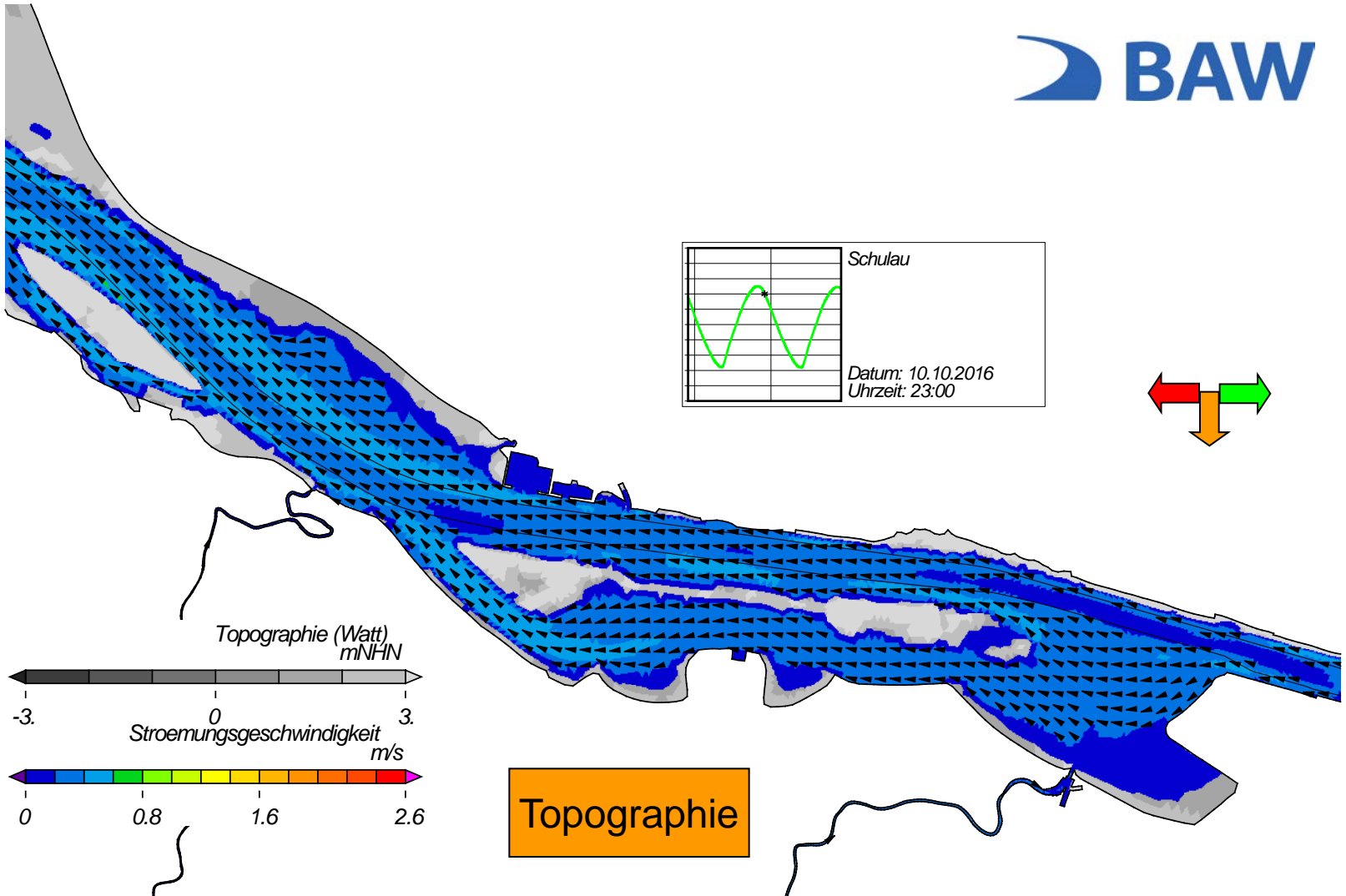


Topographie



USER: BAW-AK (Referat K3) FILE: hvievw2d0049.cgm

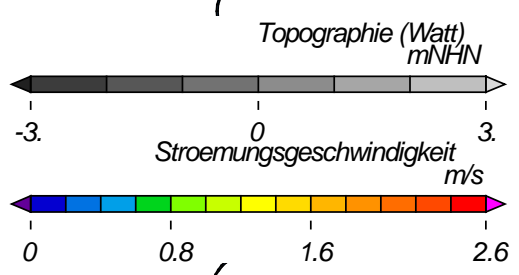
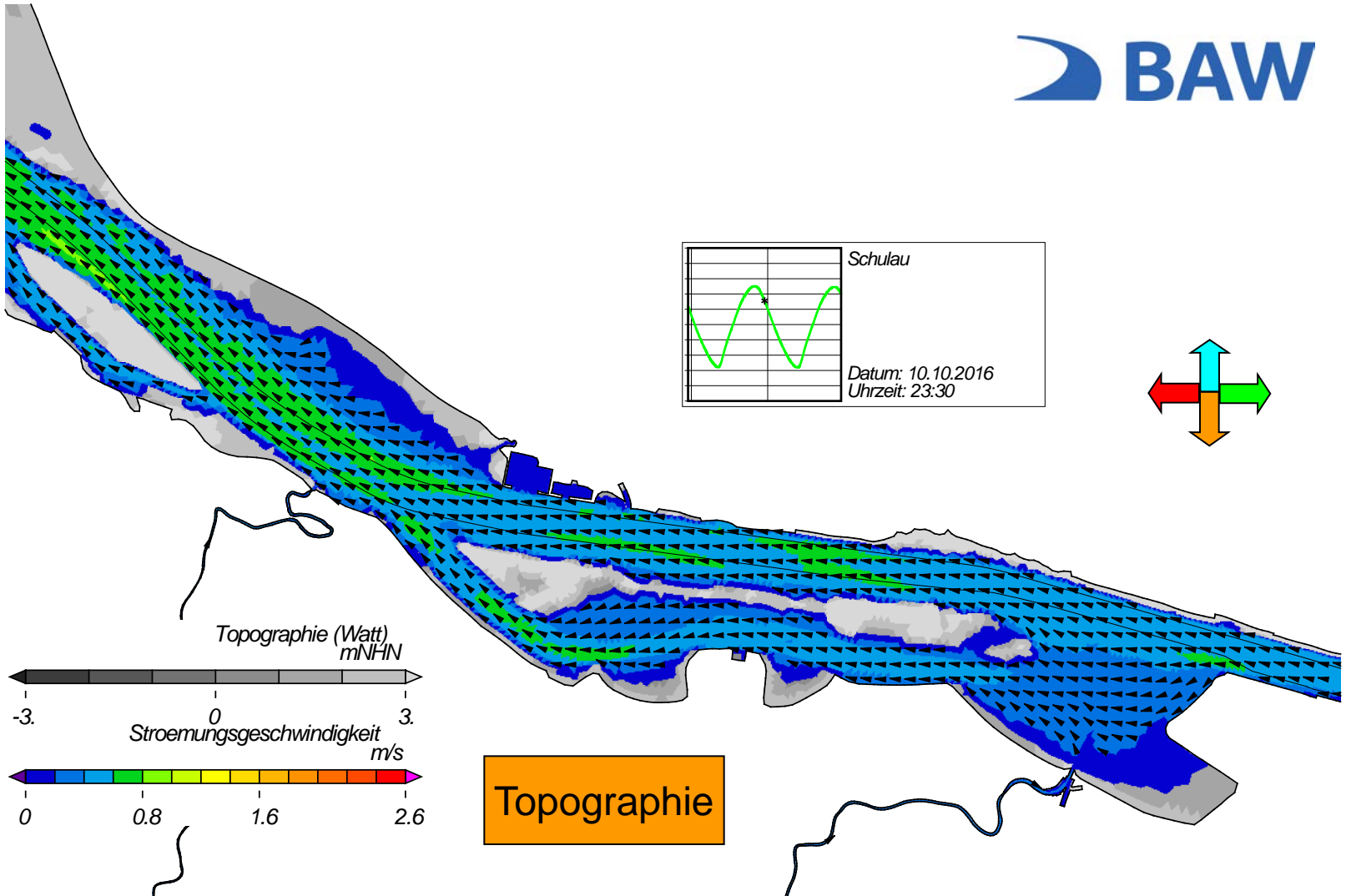
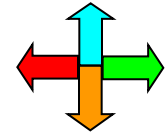
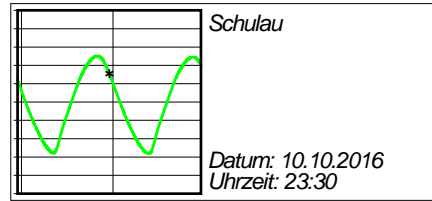
Nipptide - Stroemungsgeschwindigkeit



Topographie

USER: BAW-AK (Referat K3) FILE: hvlew2d0001.cgm

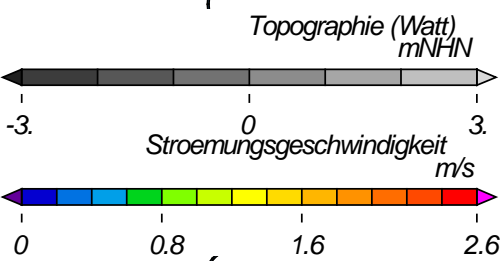
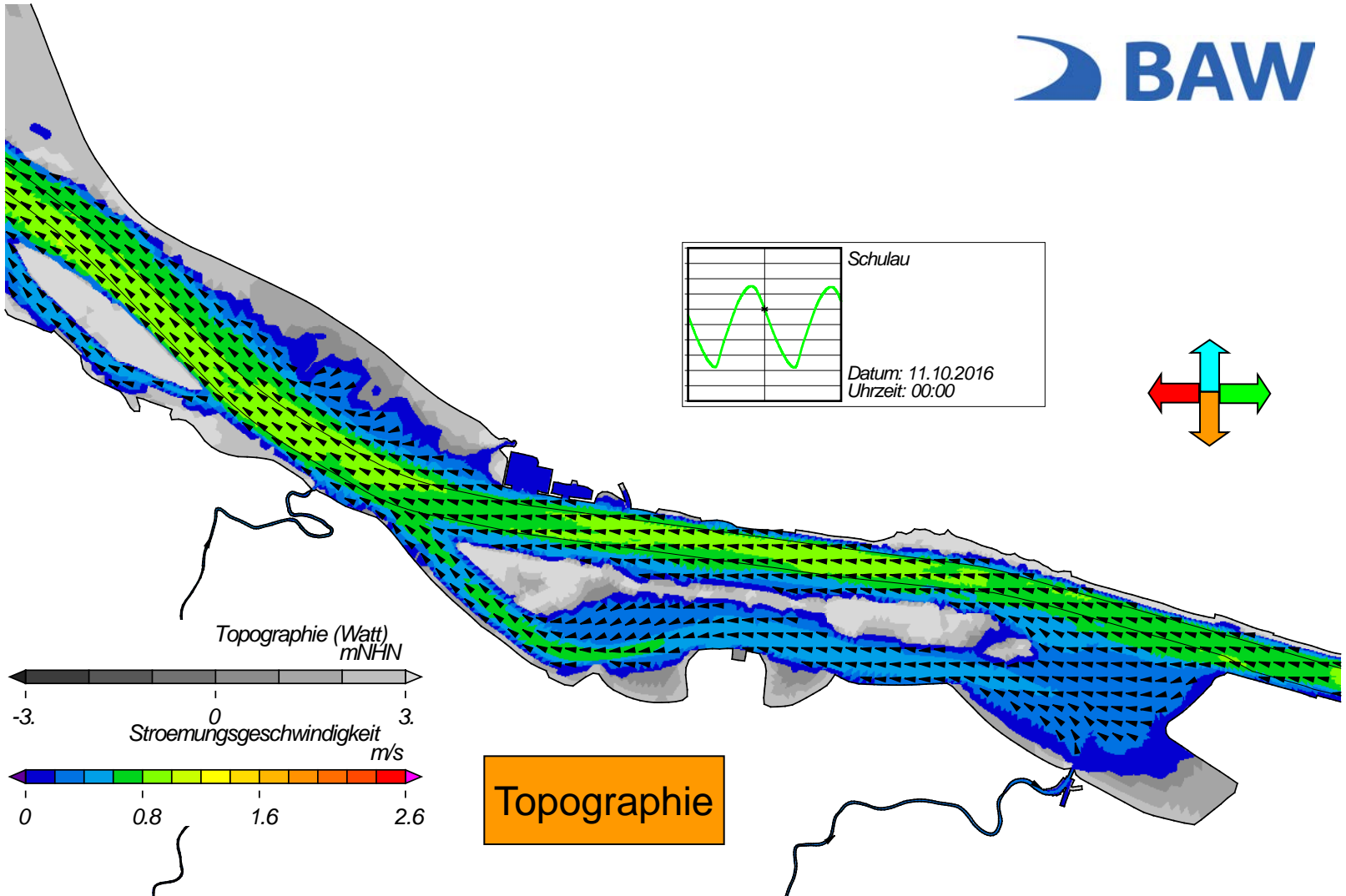
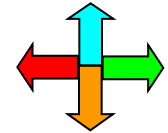
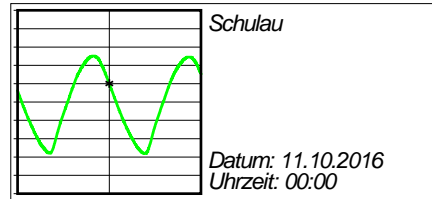
Nipptide - Stroemungsgeschwindigkeit



Topographie

USER: BAW-AK (Referat K3) FILE: hview2d0002.cgm

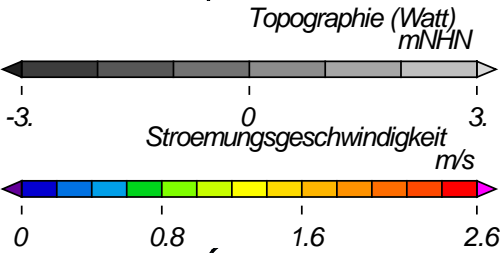
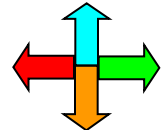
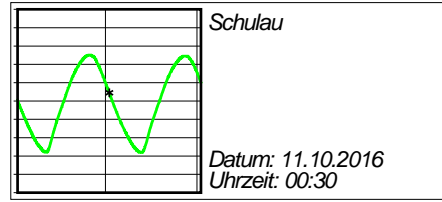
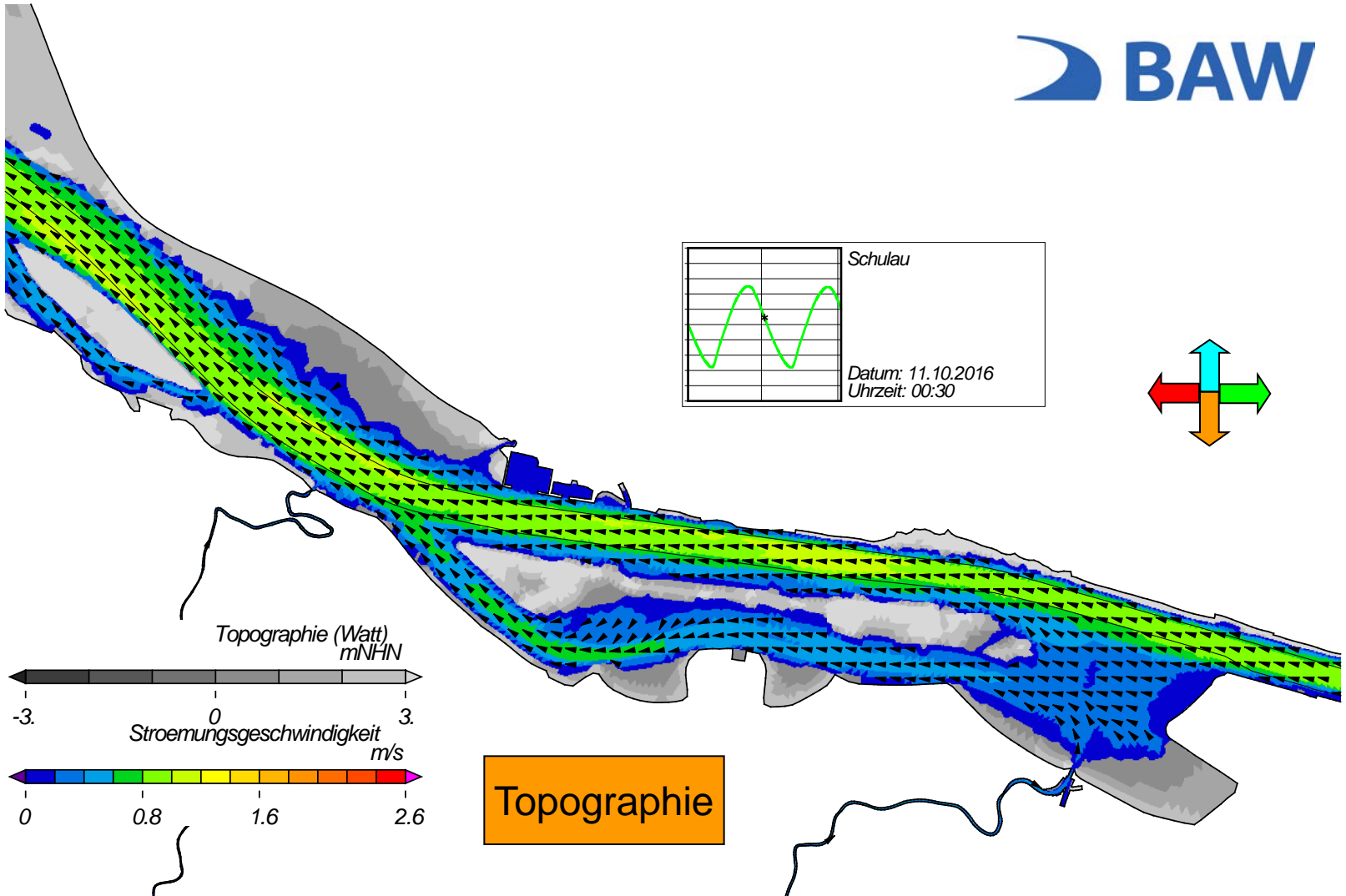
Nipptide - Stroemungsgeschwindigkeit



Topographie

USER: BAW-AK (Referat K3) FILE: hvlew2d0003.cgm

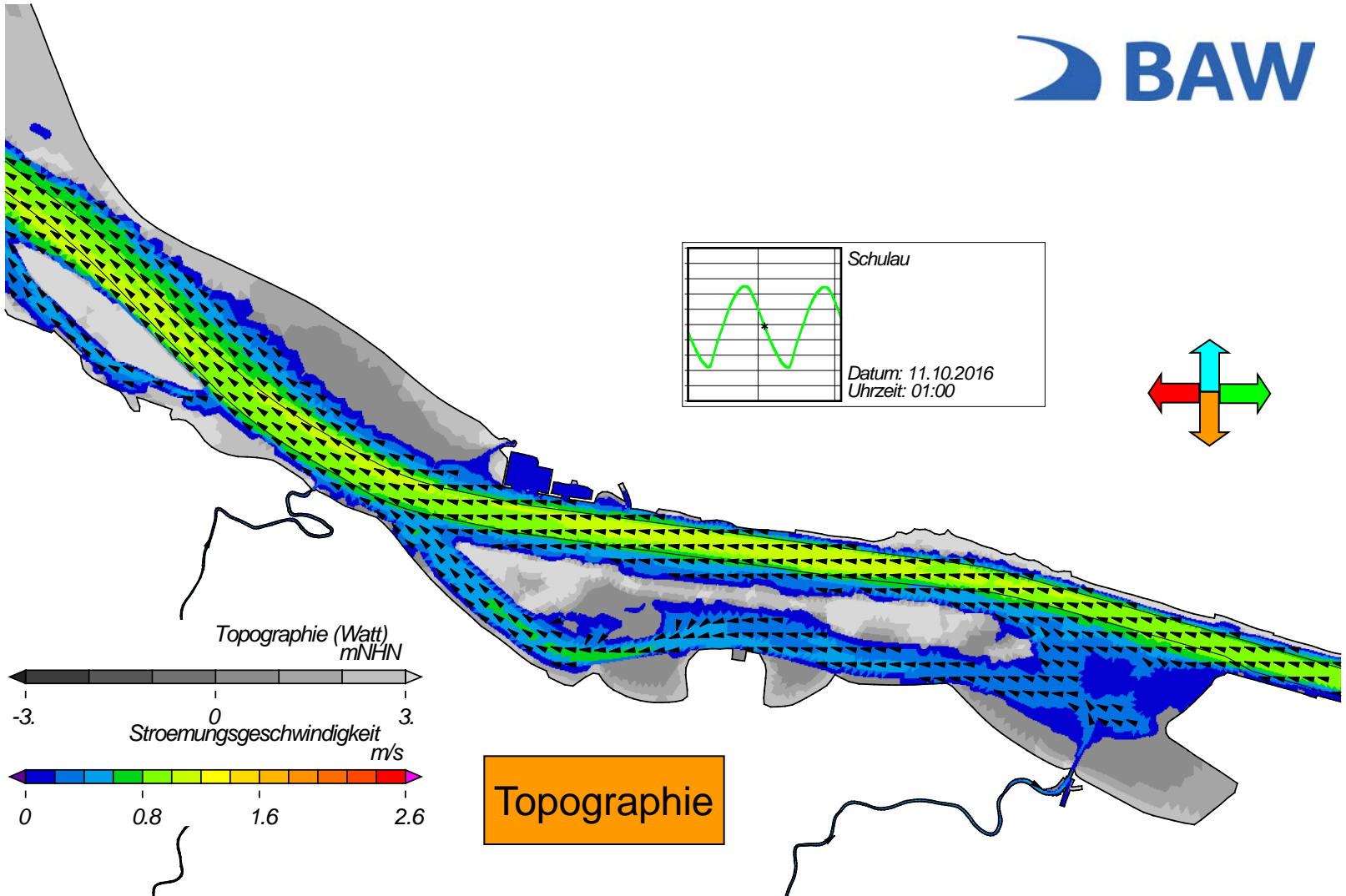
Nipptide - Stroemungsgeschwindigkeit



Topographie

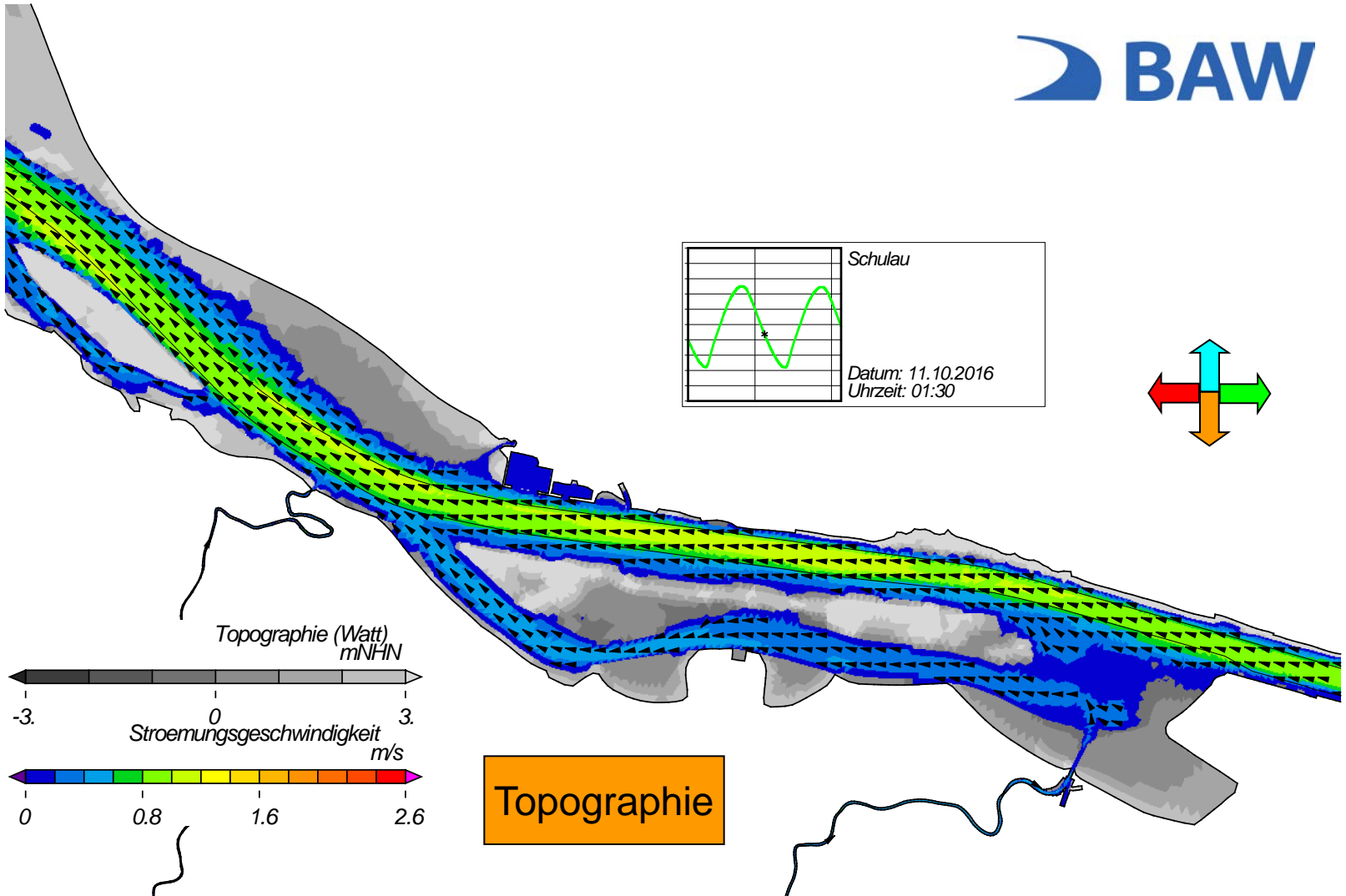
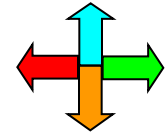
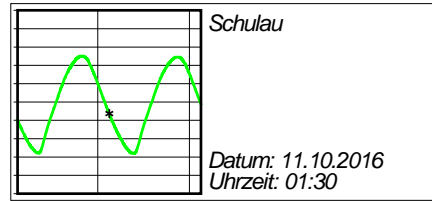
USER: BAW-AK (Referat K3) FILE: hview2d0004.cgm

Nipptide - Stroemungsgeschwindigkeit



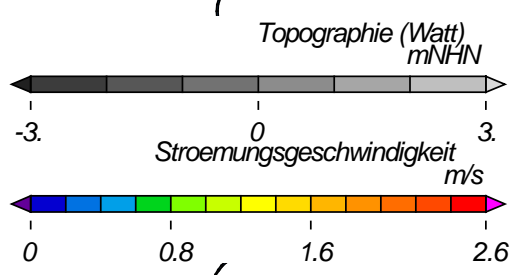
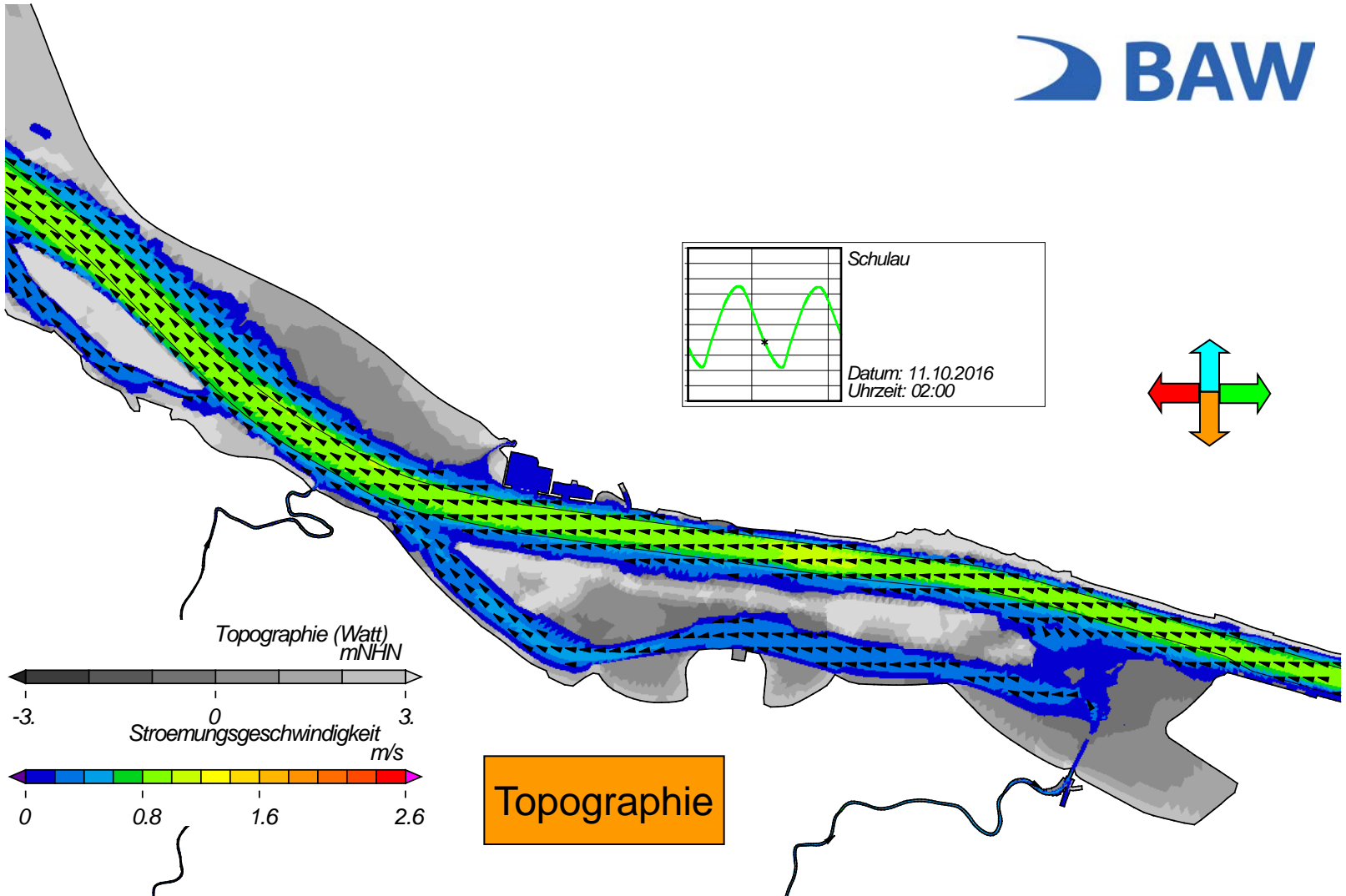
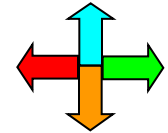
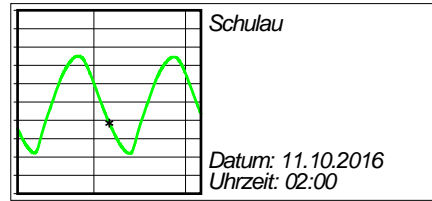
USER: BAW-AK (Referat K3) FILE: hvlew2d0005.cgm

Nipptide - Stroemungsgeschwindigkeit



USER: BAW-AK (Referat K3) FILE: hview2d0006.cgm

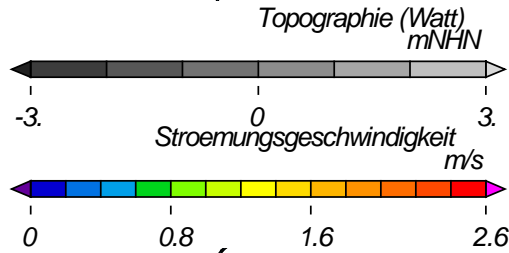
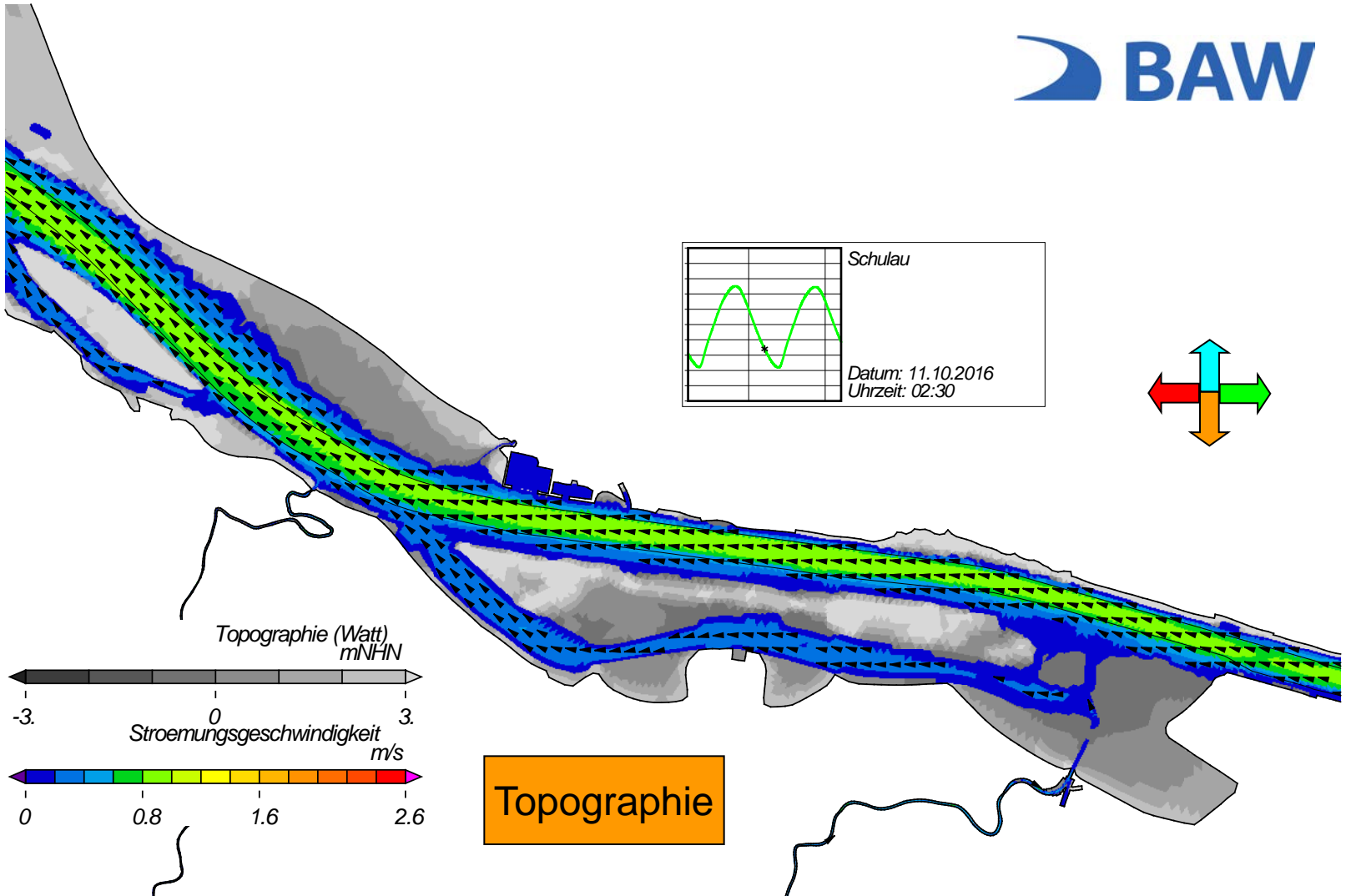
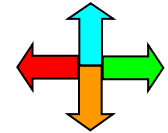
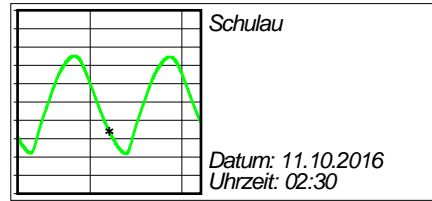
Nipptide - Stroemungsgeschwindigkeit



Topographie

USER: BAW-AK (Referat K3) FILE: hvlew2d0007.cgm

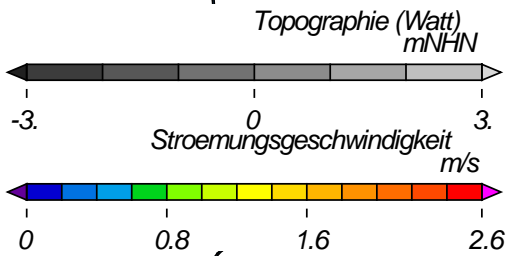
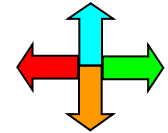
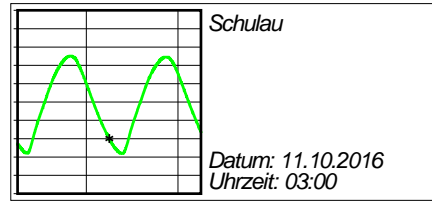
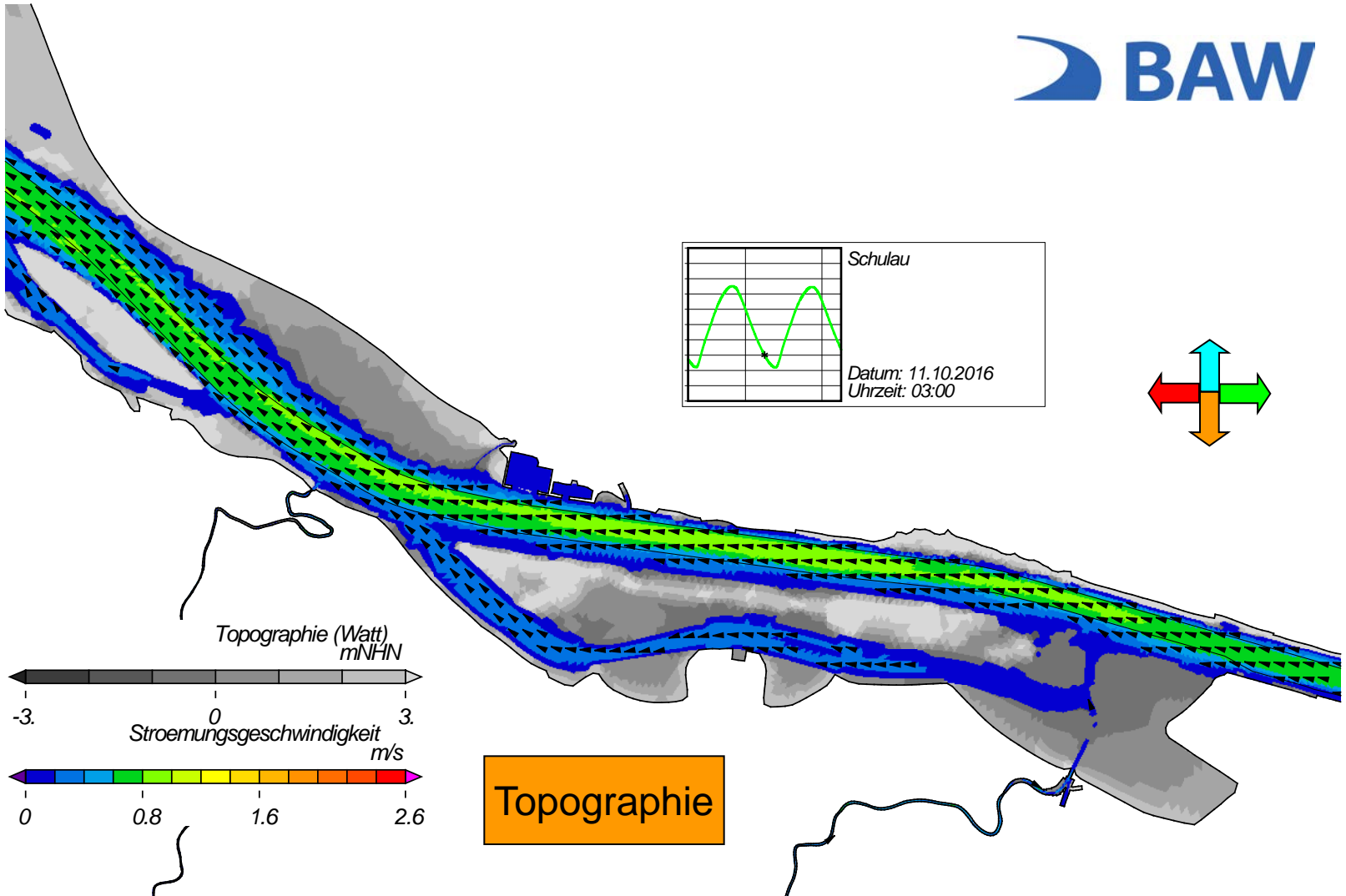
Nipptide - Stroemungsgeschwindigkeit



Topographie

USER: BAW-AK (Referat K3) FILE: hview2d0008.cgm

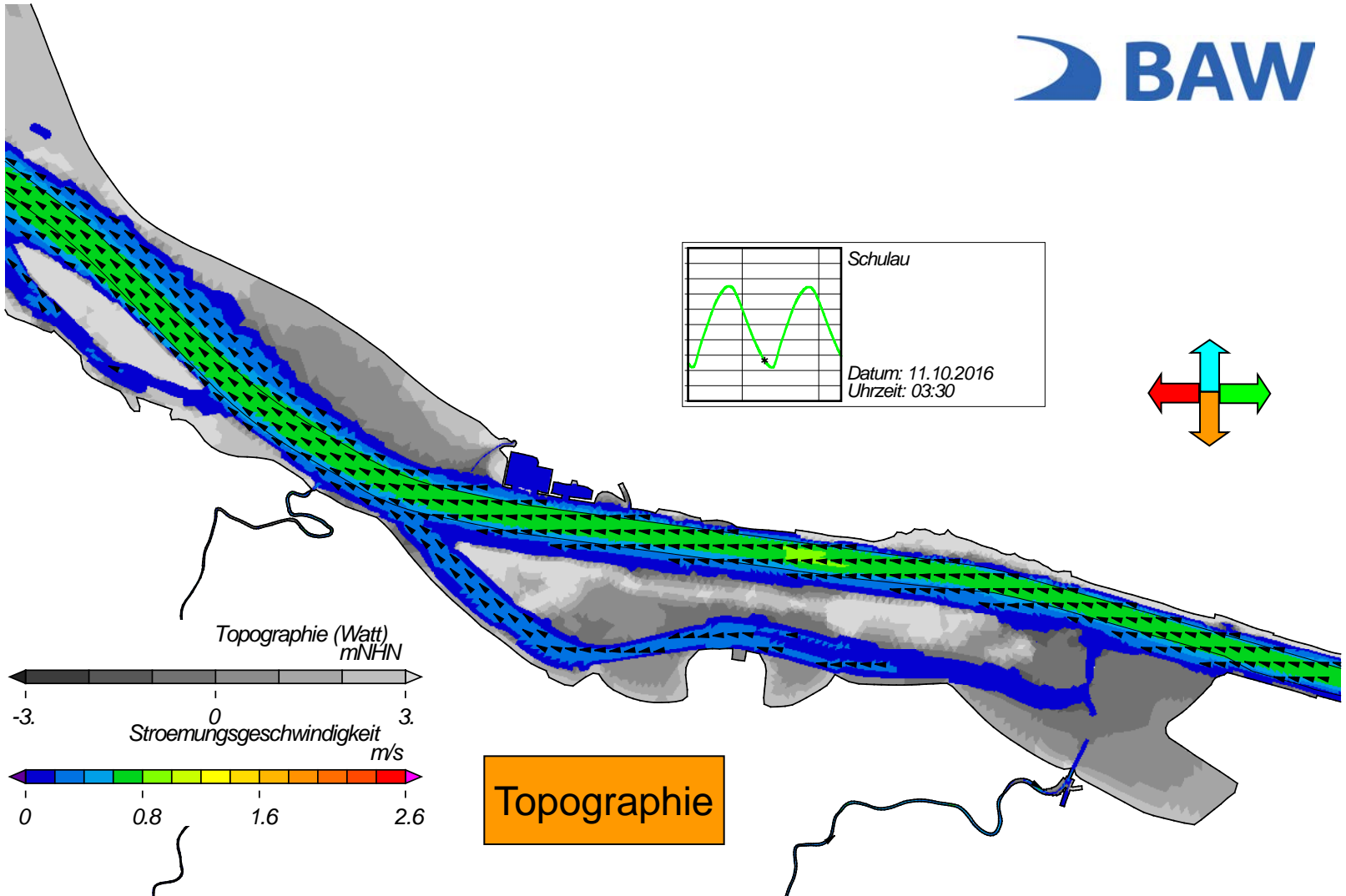
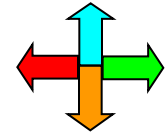
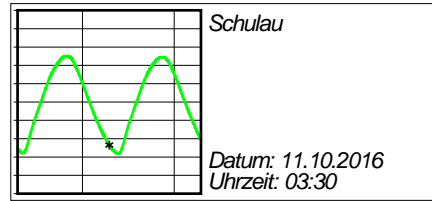
Nipptide - Stroemungsgeschwindigkeit



Topographie

USER: BAW-AK (Referat K3) FILE: hvierw2d0009.cgm

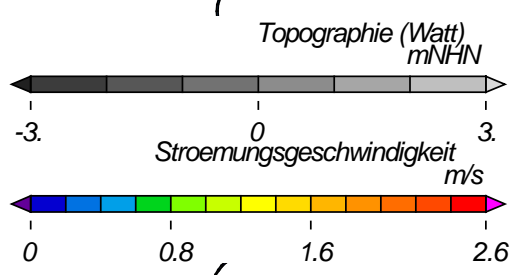
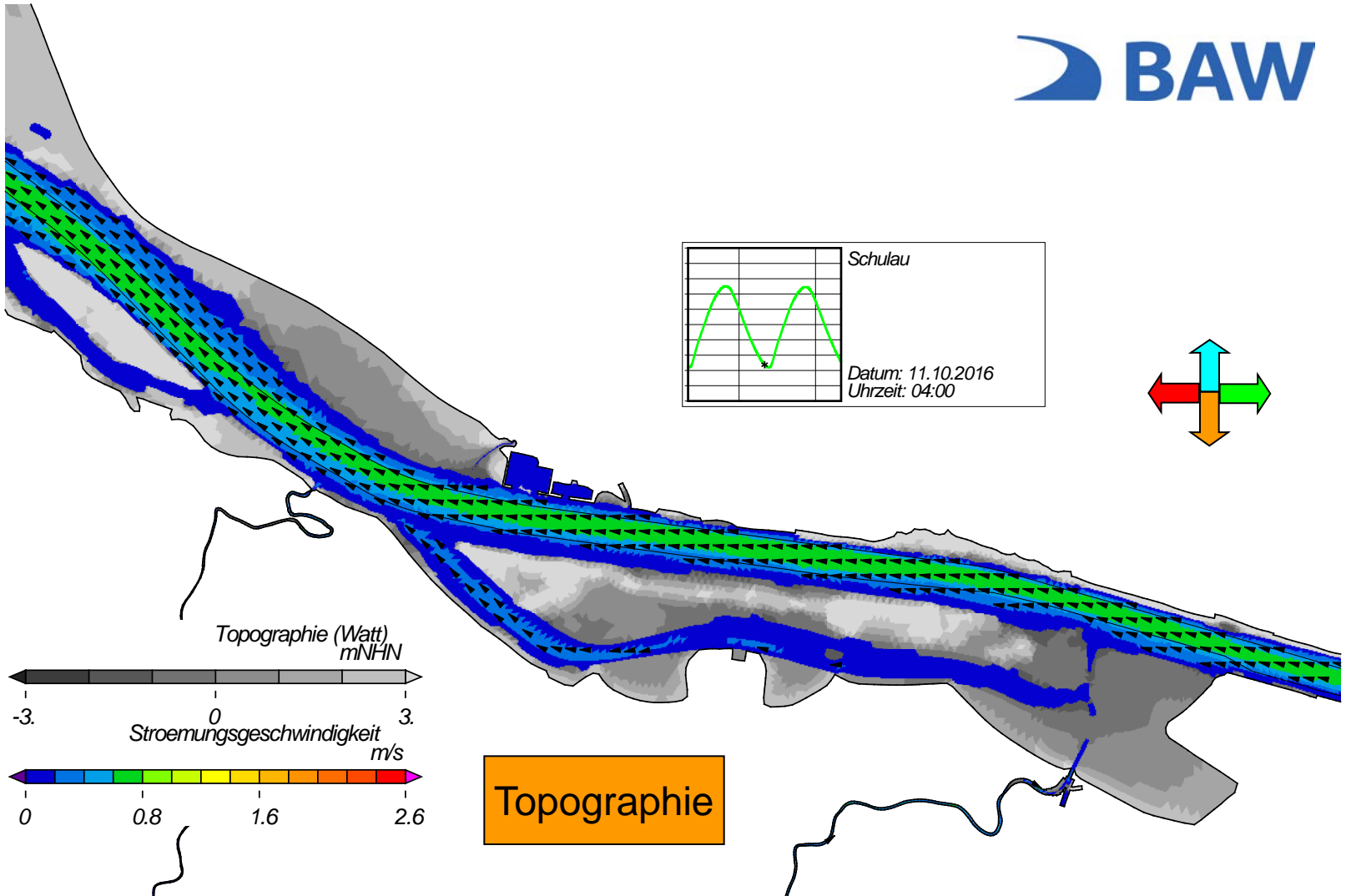
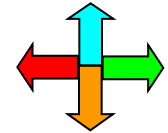
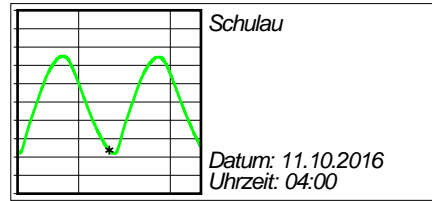
Nipptide - Stroemungsgeschwindigkeit



Topographie

USER: BAW-AK (Referat K3) FILE: hvlew2d0010.cgm

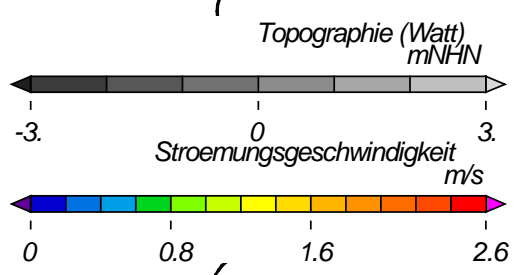
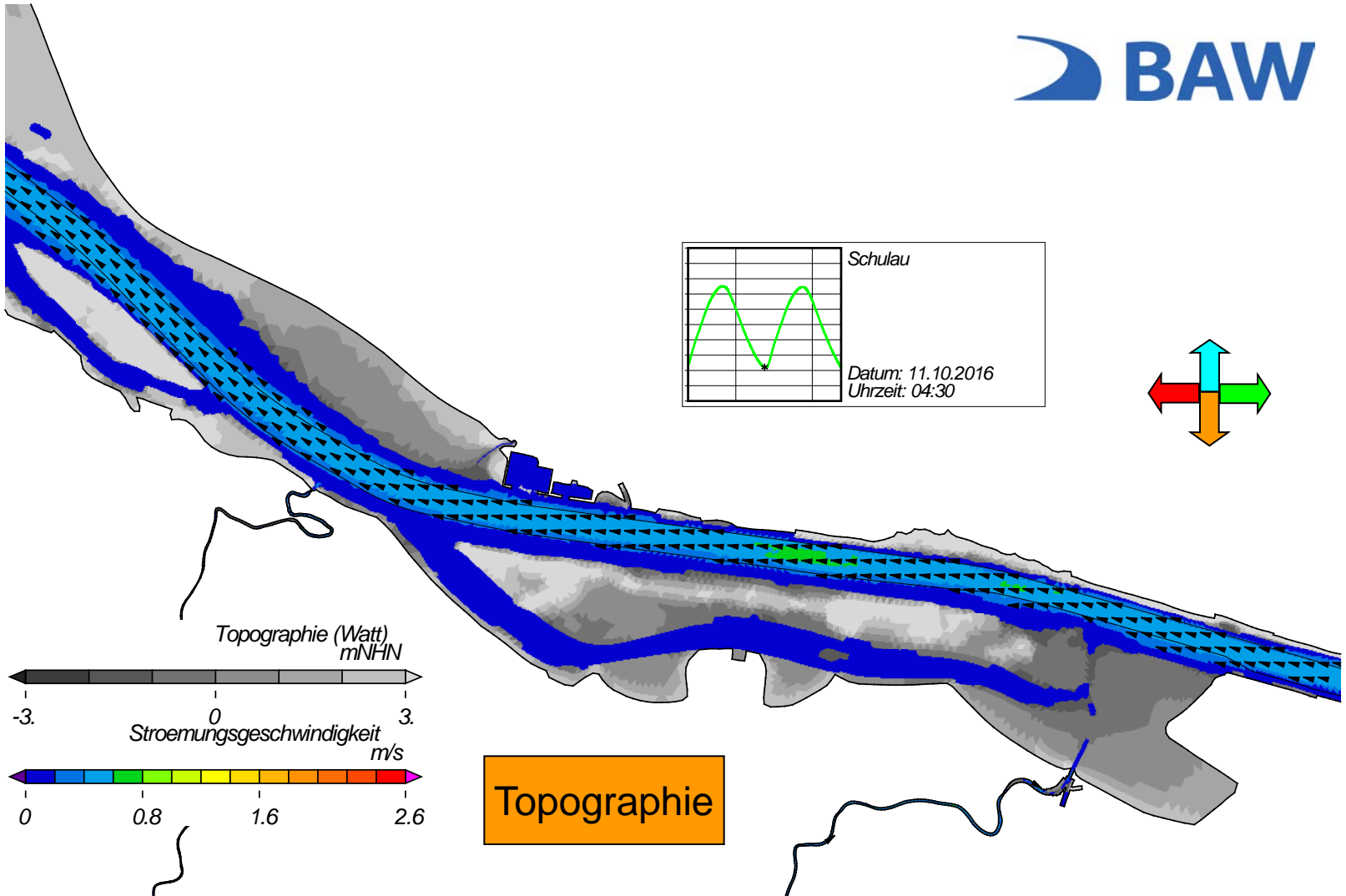
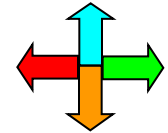
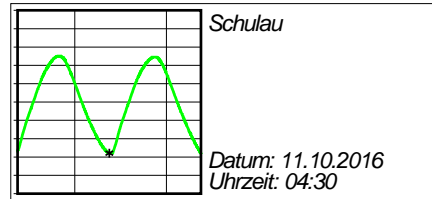
Nipptide - Stroemungsgeschwindigkeit



Topographie

USER: BAW-AK (Referat K3) FILE: hview2d0011.cgm

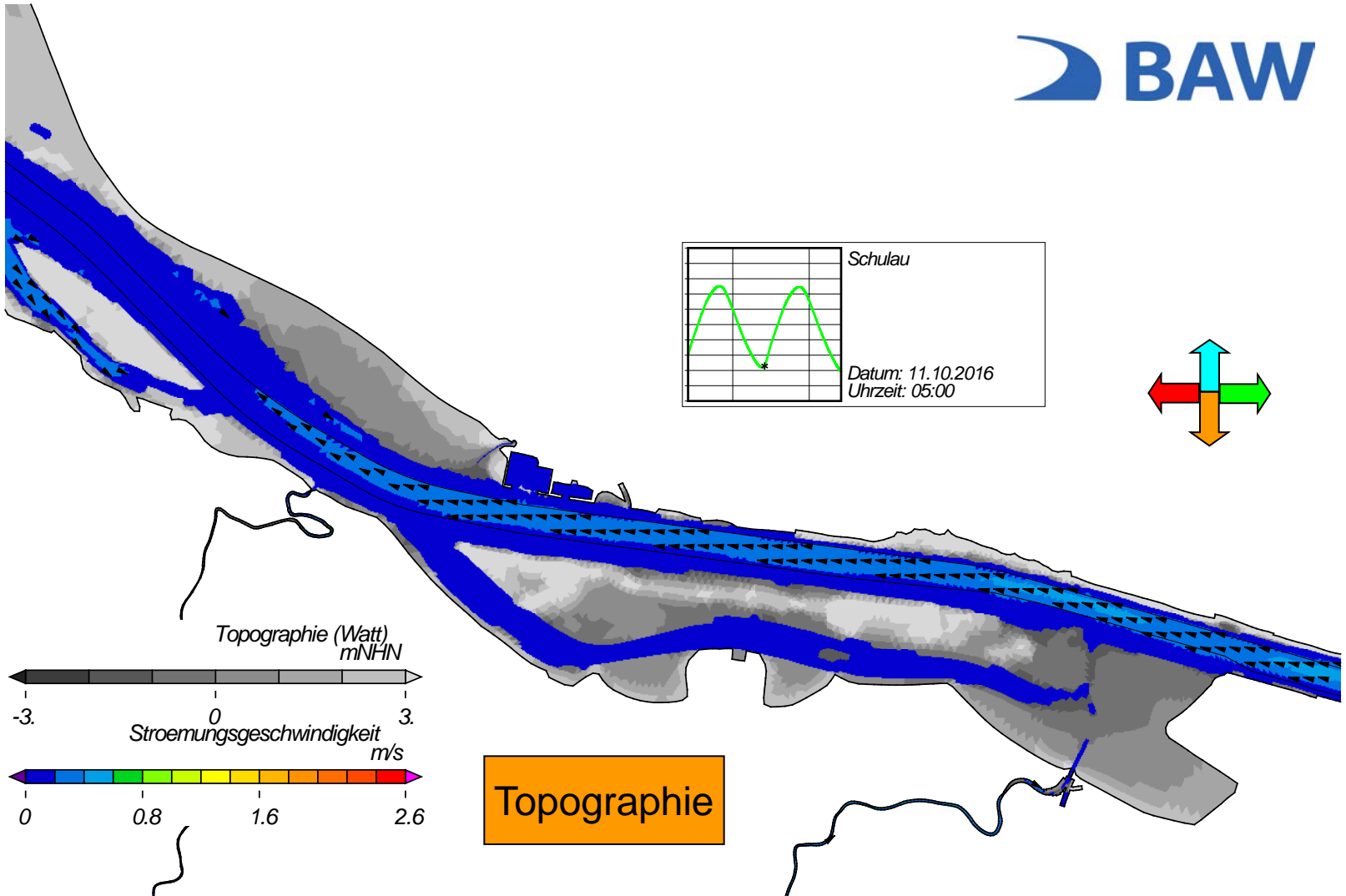
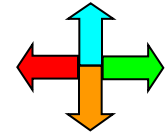
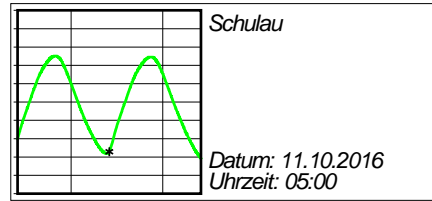
Nipptide - Stroemungsgeschwindigkeit



Topographie

USER: BAW-AK (Referat K3) FILE: hvlew2d00T2.cgm

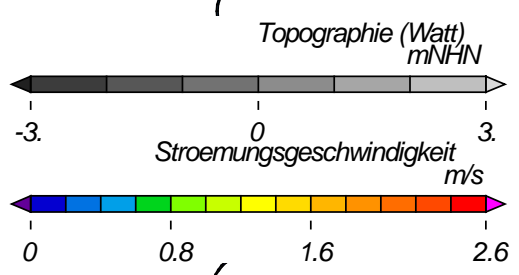
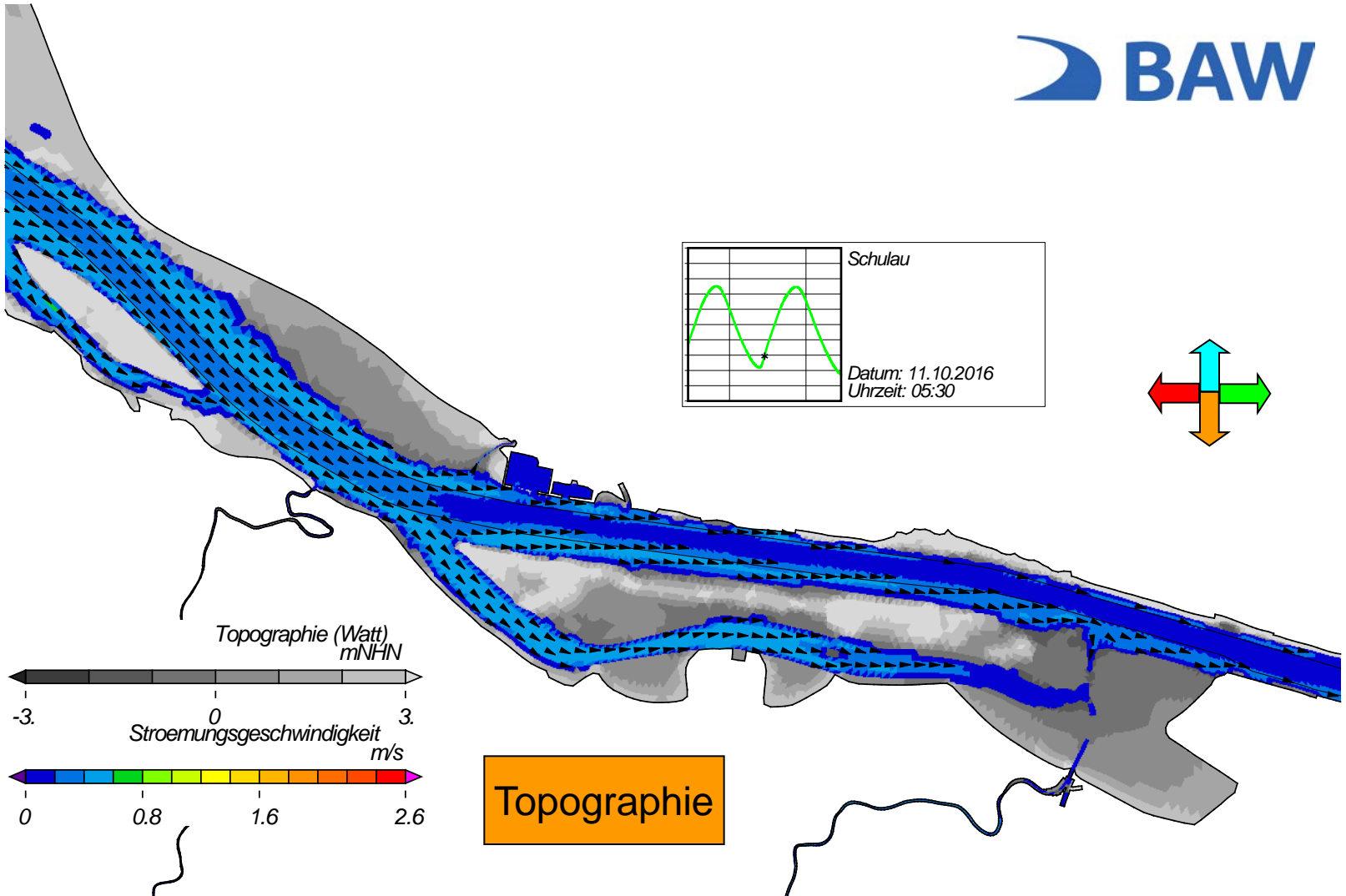
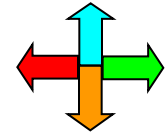
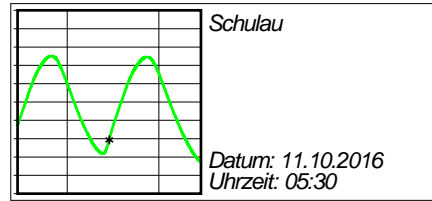
Nipptide - Stroemungsgeschwindigkeit



Topographie

USER: BAW-AK (Referat K3) FILE: hvierw2d00T3.cgim

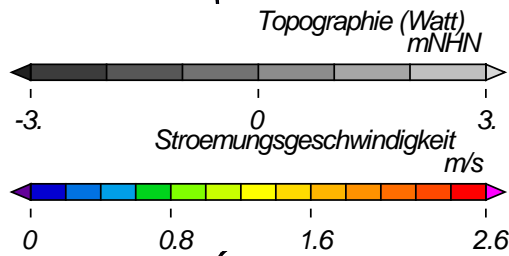
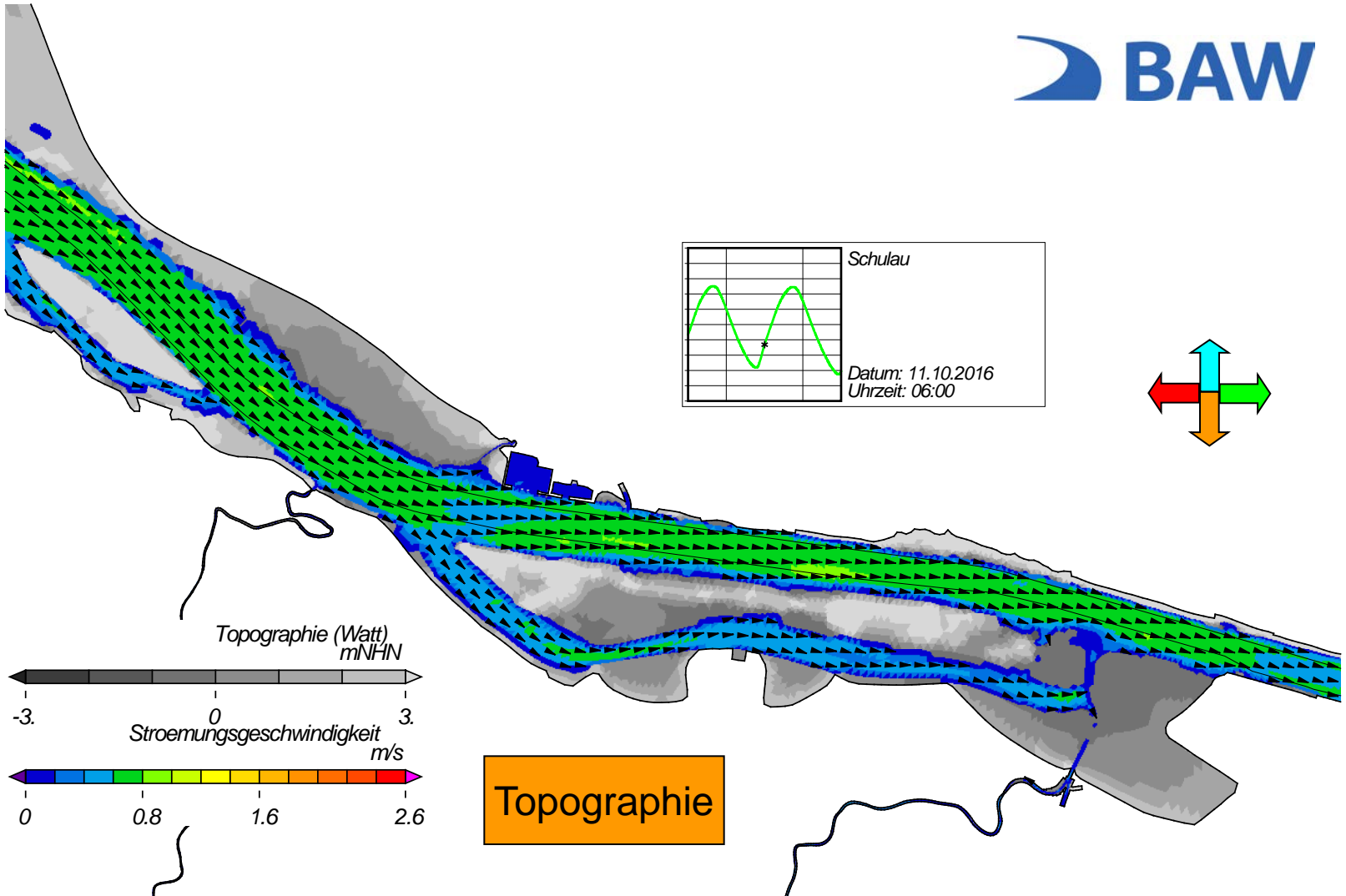
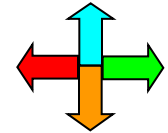
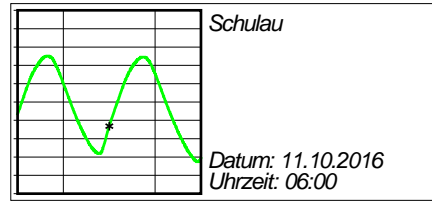
Nipptide - Stroemungsgeschwindigkeit



Topographie

USER: BAW-AK (Referat K3) FILE: hvlew2d0014.cgm

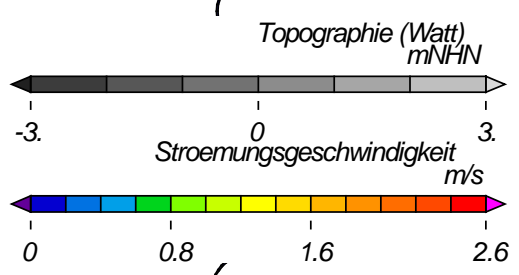
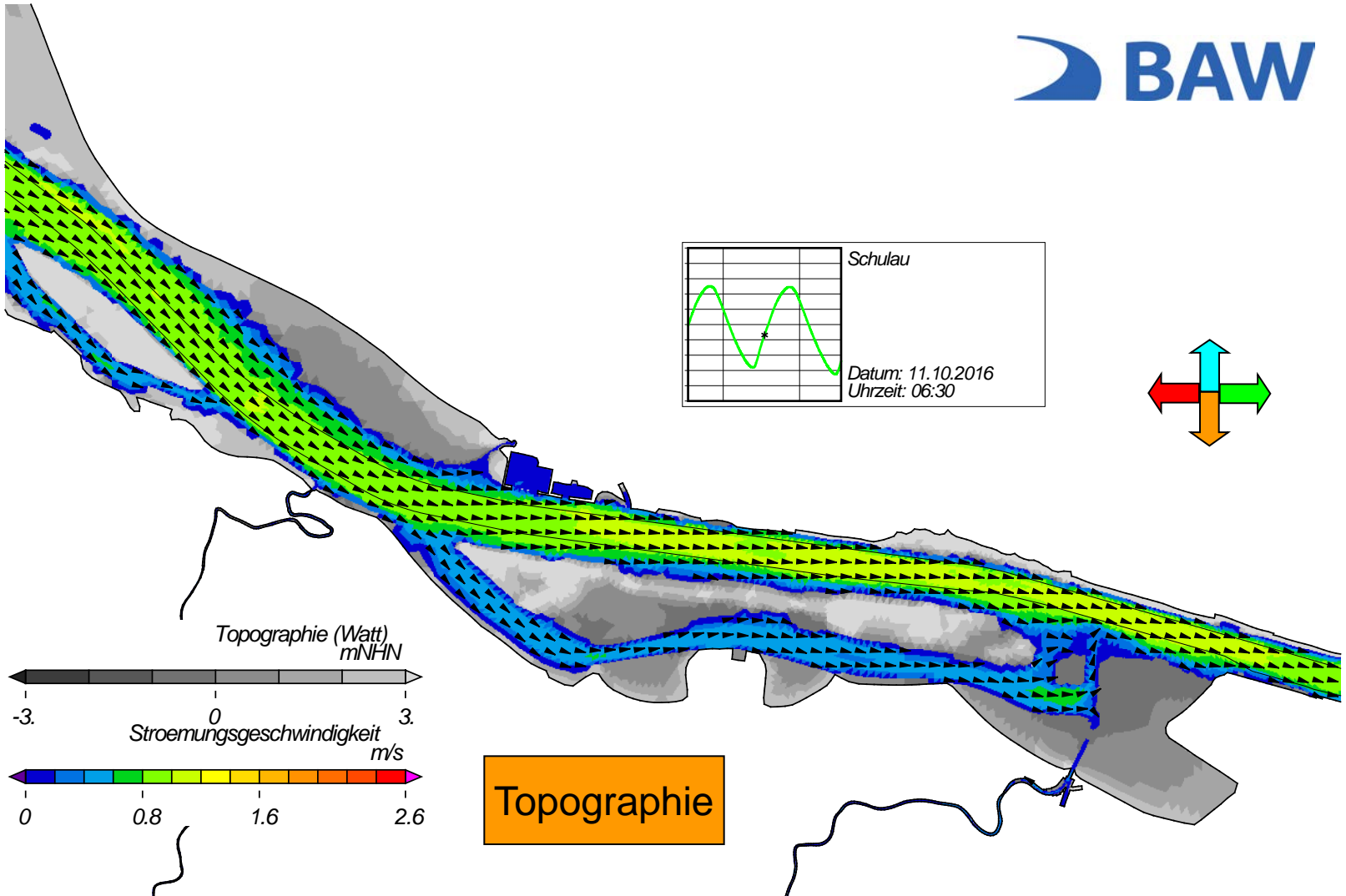
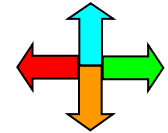
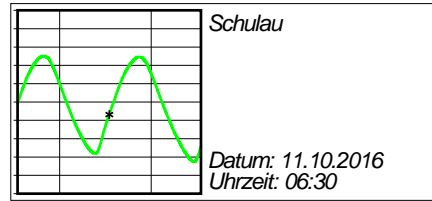
Nipptide - Stroemungsgeschwindigkeit



Topographie

USER: BAW-AK (Referat K3) FILE: hview2d0015.cgm

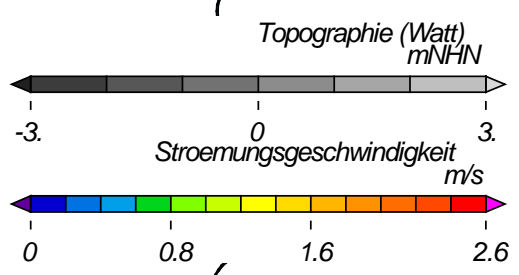
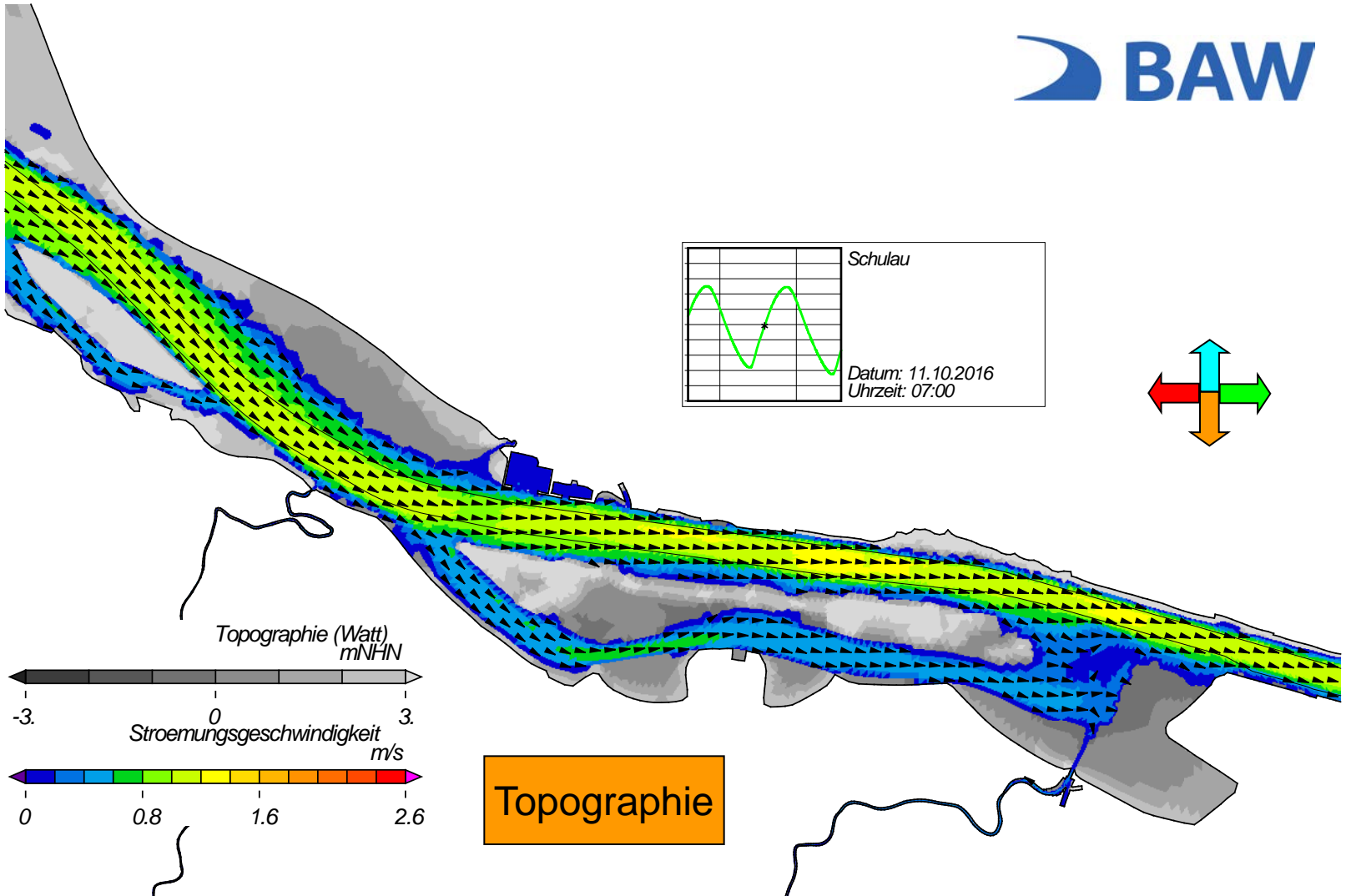
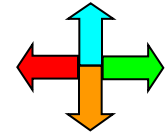
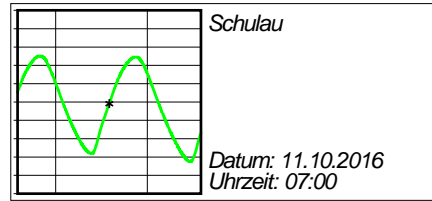
Nipptide - Stroemungsgeschwindigkeit



Topographie

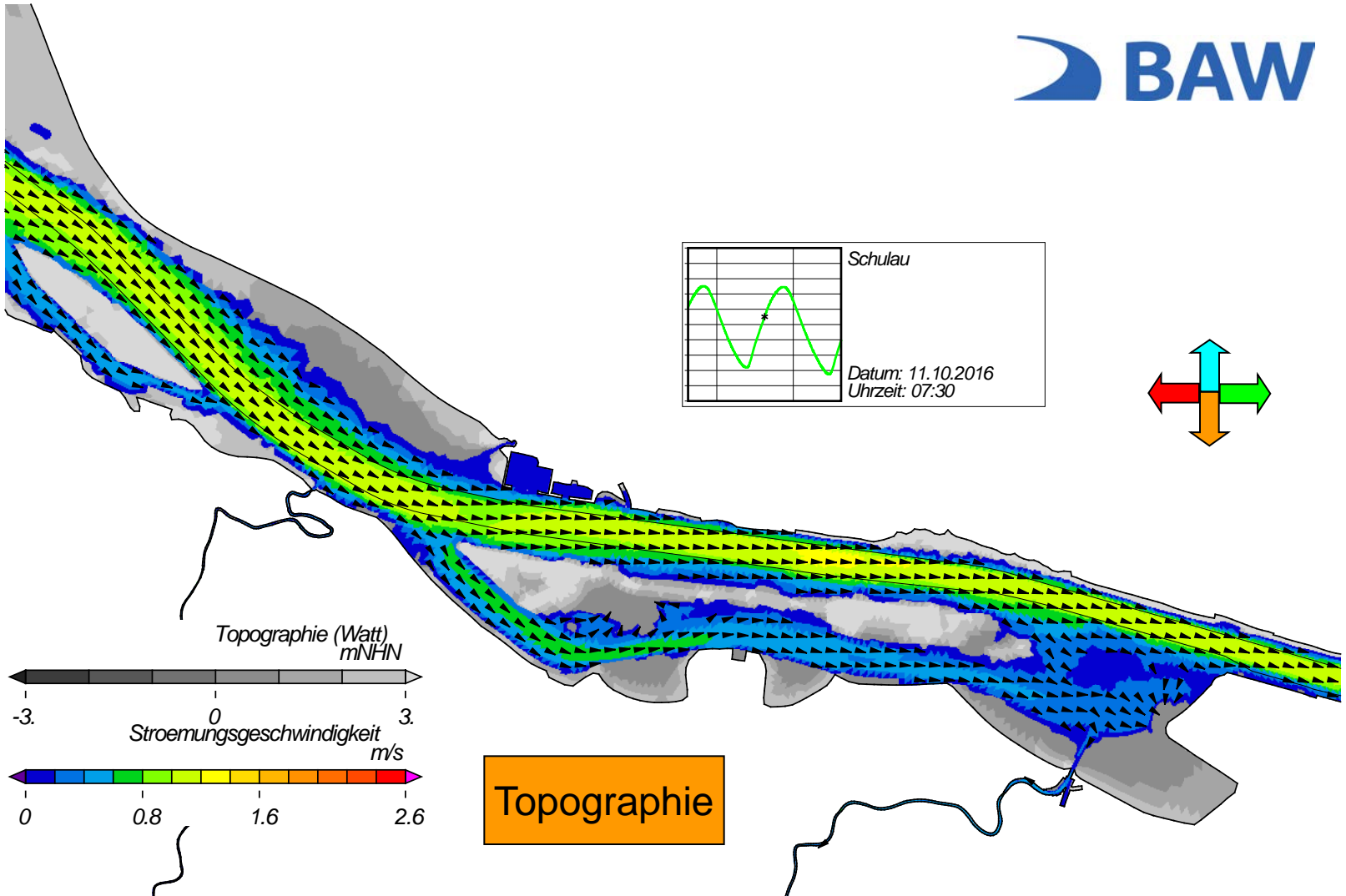
USER: BAW-AK (Referat K3) FILE: hview2d0016.cgm

Nipptide - Stroemungsgeschwindigkeit



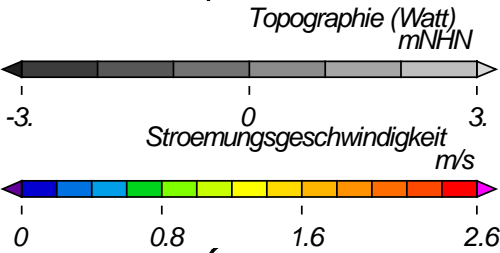
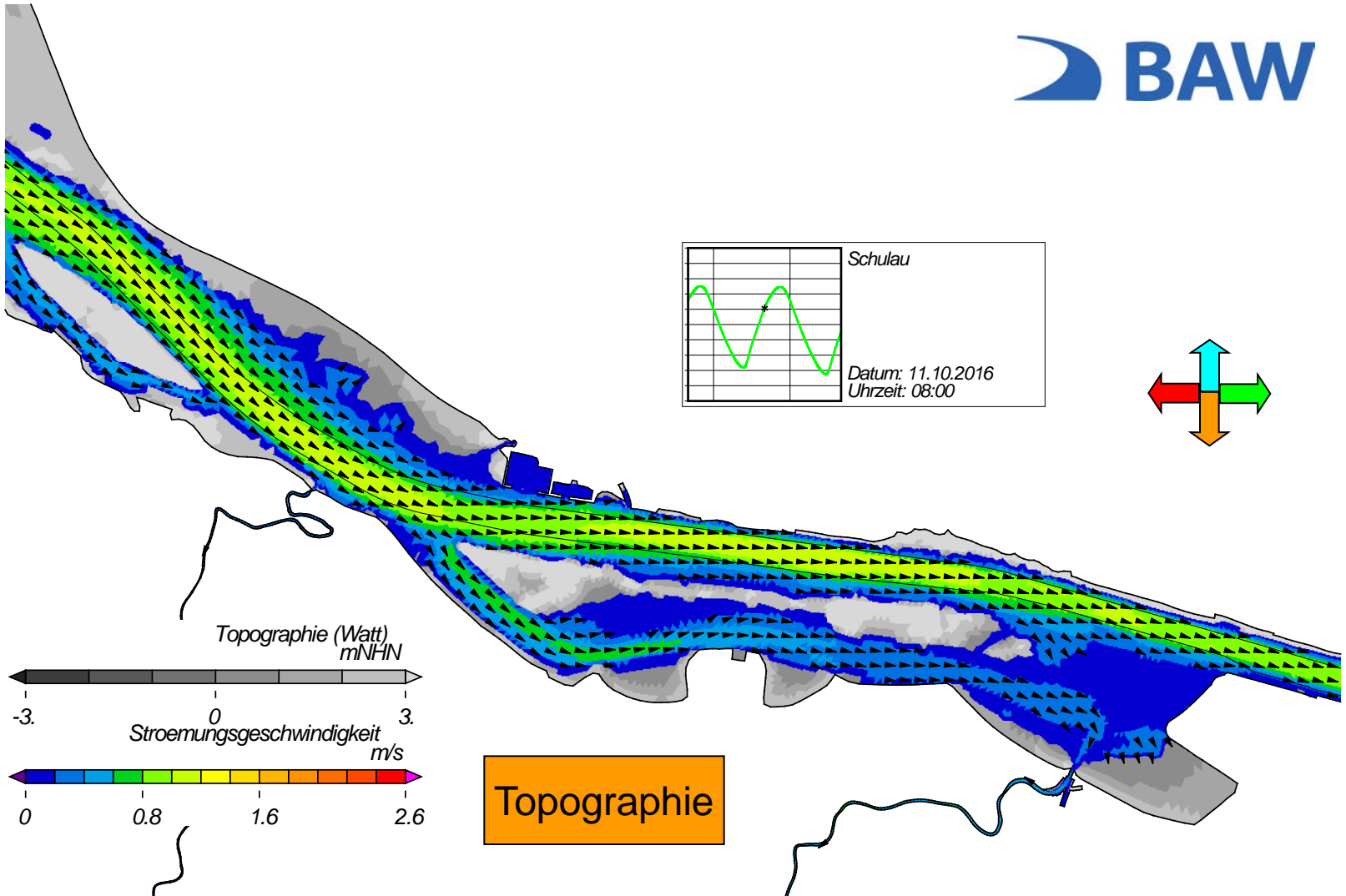
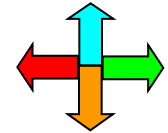
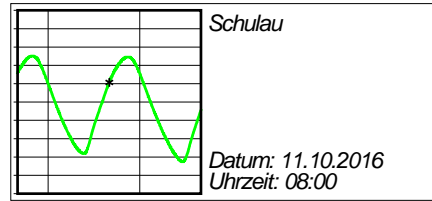
USER: BAW-AK (Referat K3) FILE: hvlew2d0017.cgm

Nipptide - Stroemungsgeschwindigkeit



USER: BAW-AK (Referat K3) FILE: hvlew2d0018.cgm

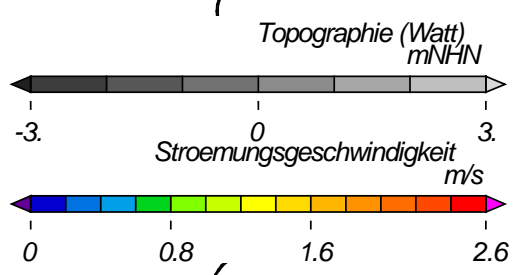
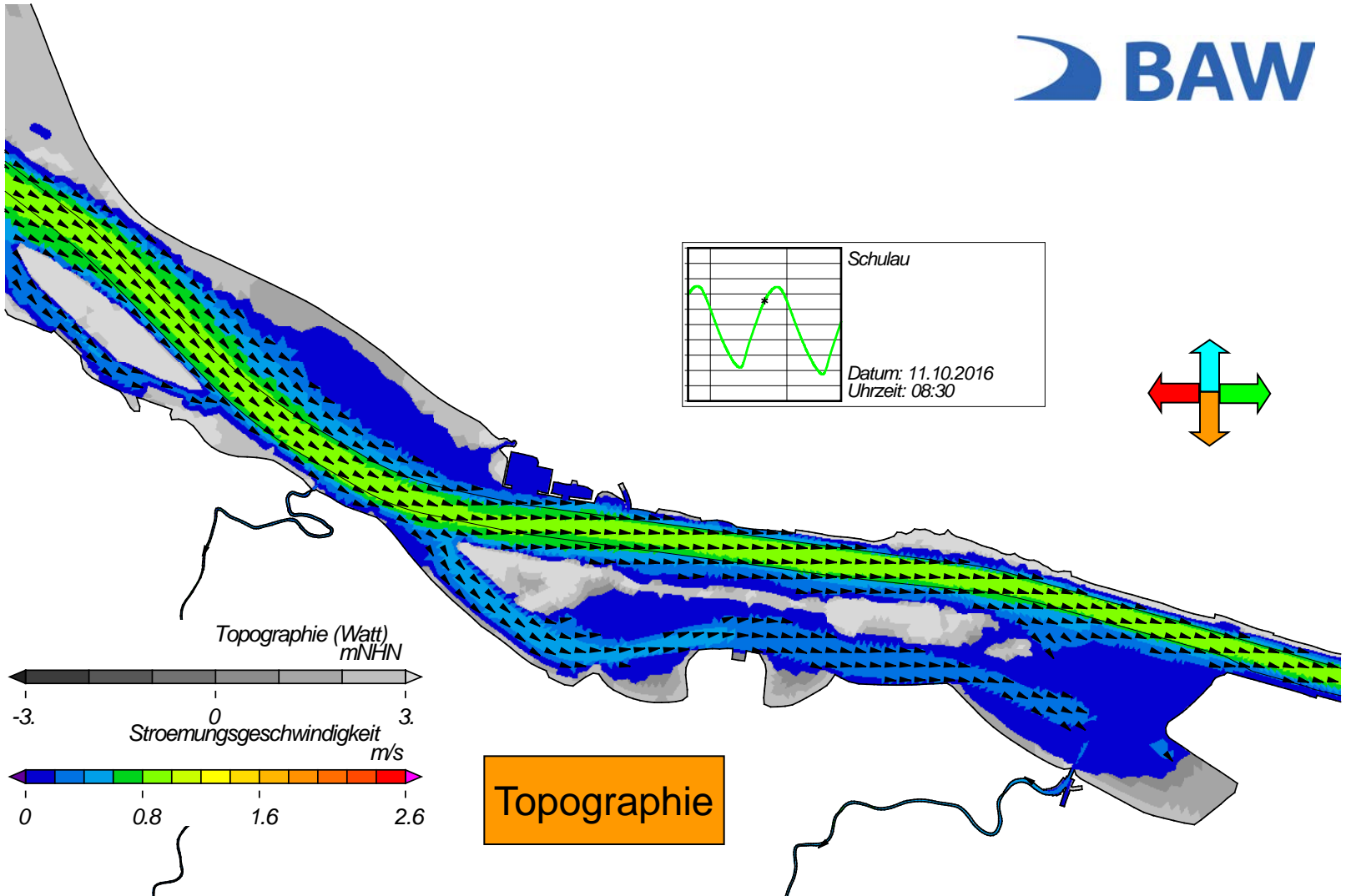
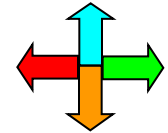
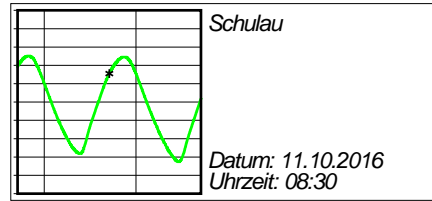
Nipptide - Stroemungsgeschwindigkeit



Topographie

USER: BAW-AK (Referat K3) FILE: hview2d0019.cgm

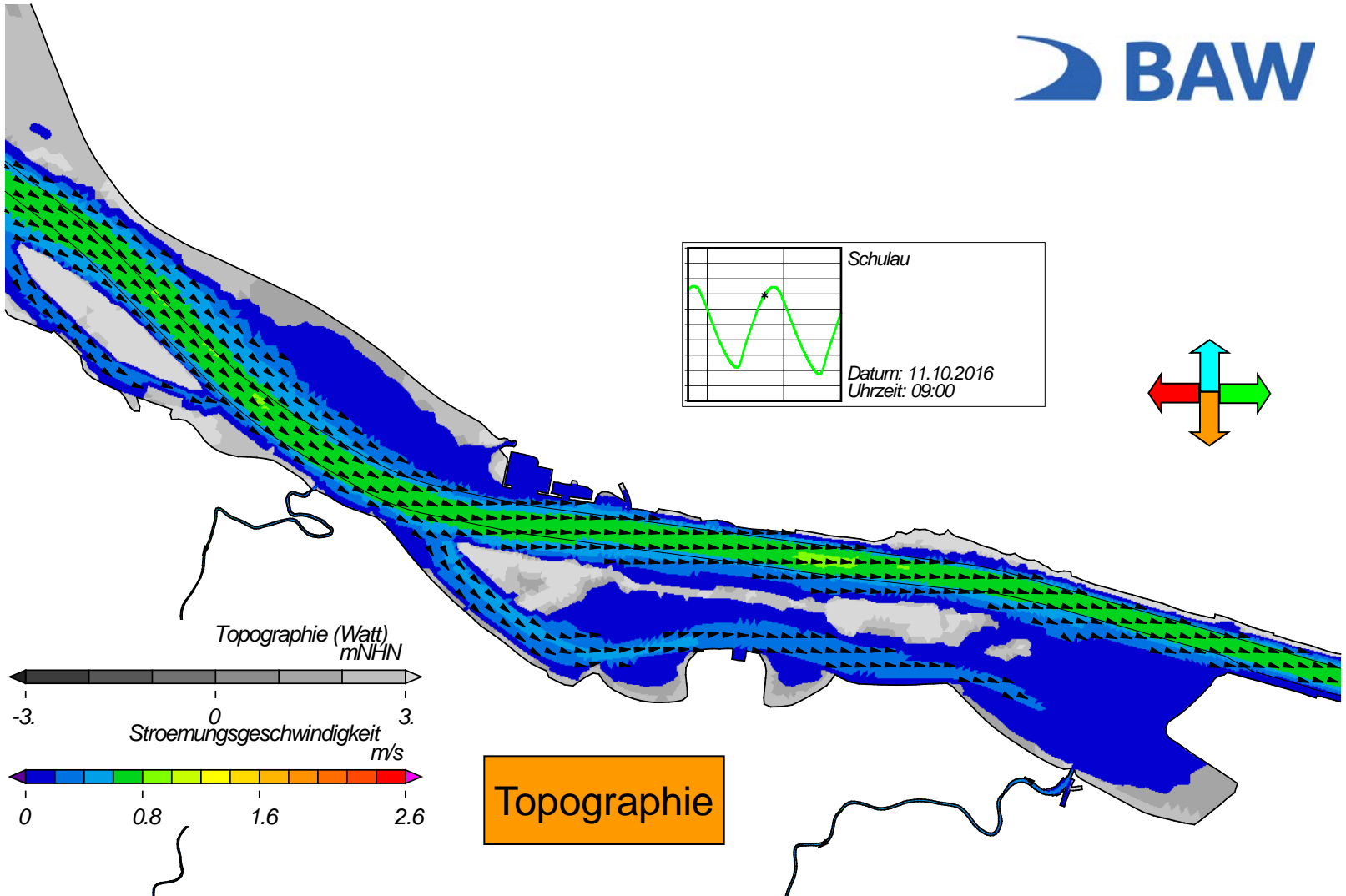
Nipptide - Stroemungsgeschwindigkeit



Topographie

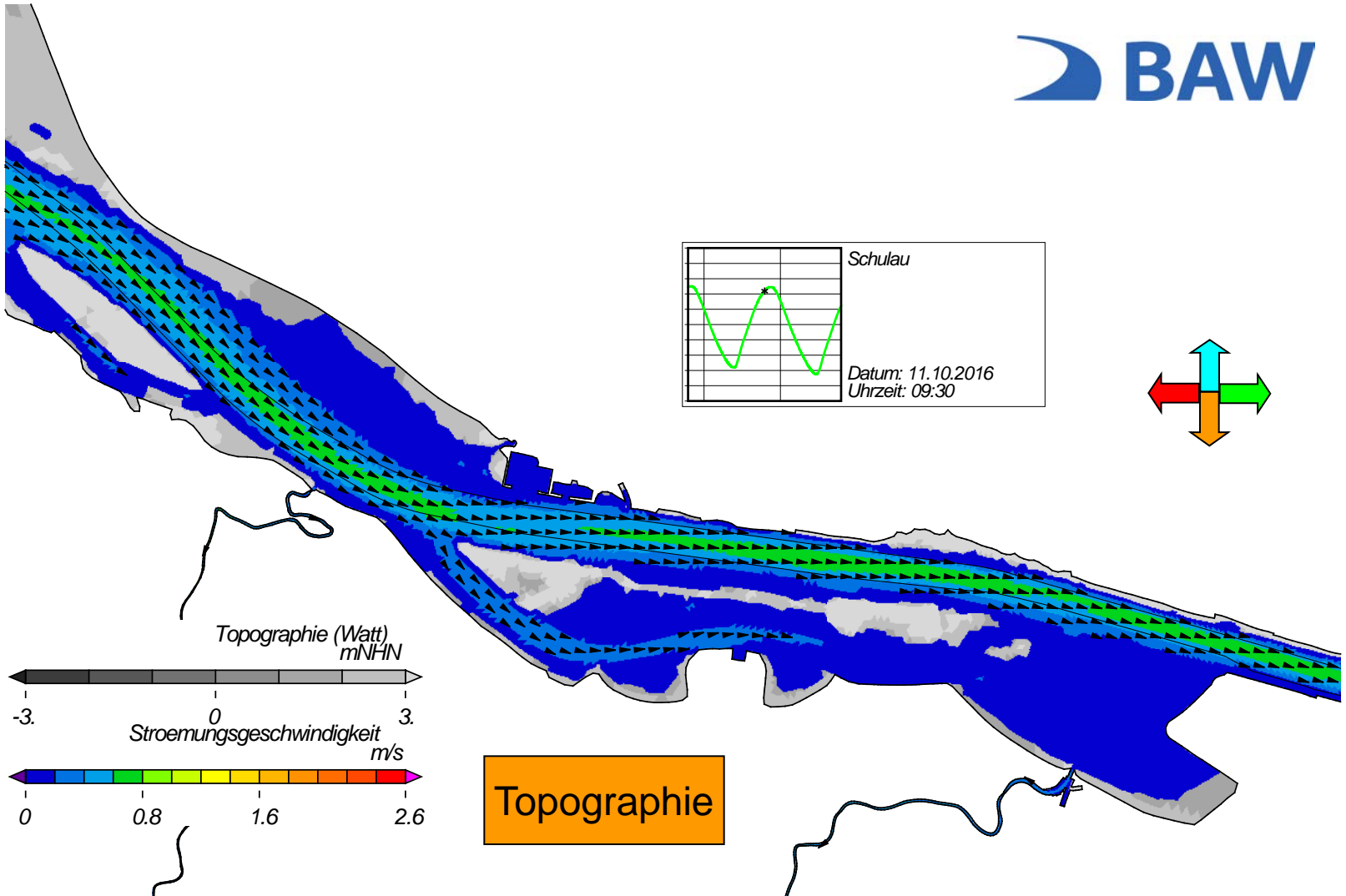
USER: BAW-AK (Referat K3) FILE: hview2d0020.cgm

Nipptide - Stroemungsgeschwindigkeit



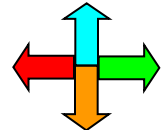
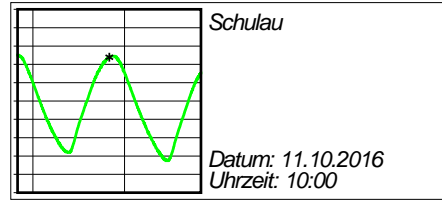
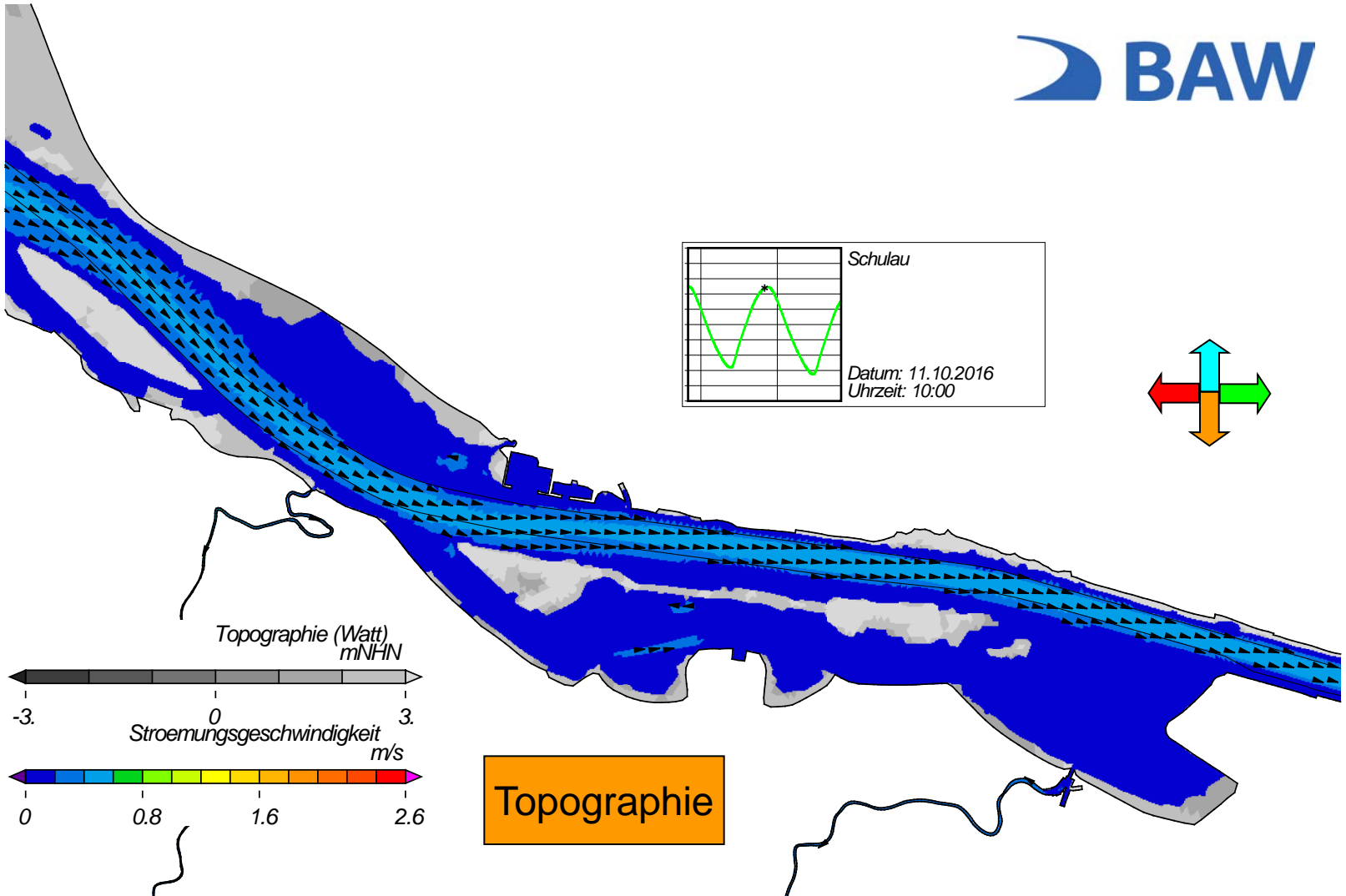
USER: BAW-AK (Referat K3) FILE: hview2d0021.cgm

Nipptide - Stroemungsgeschwindigkeit



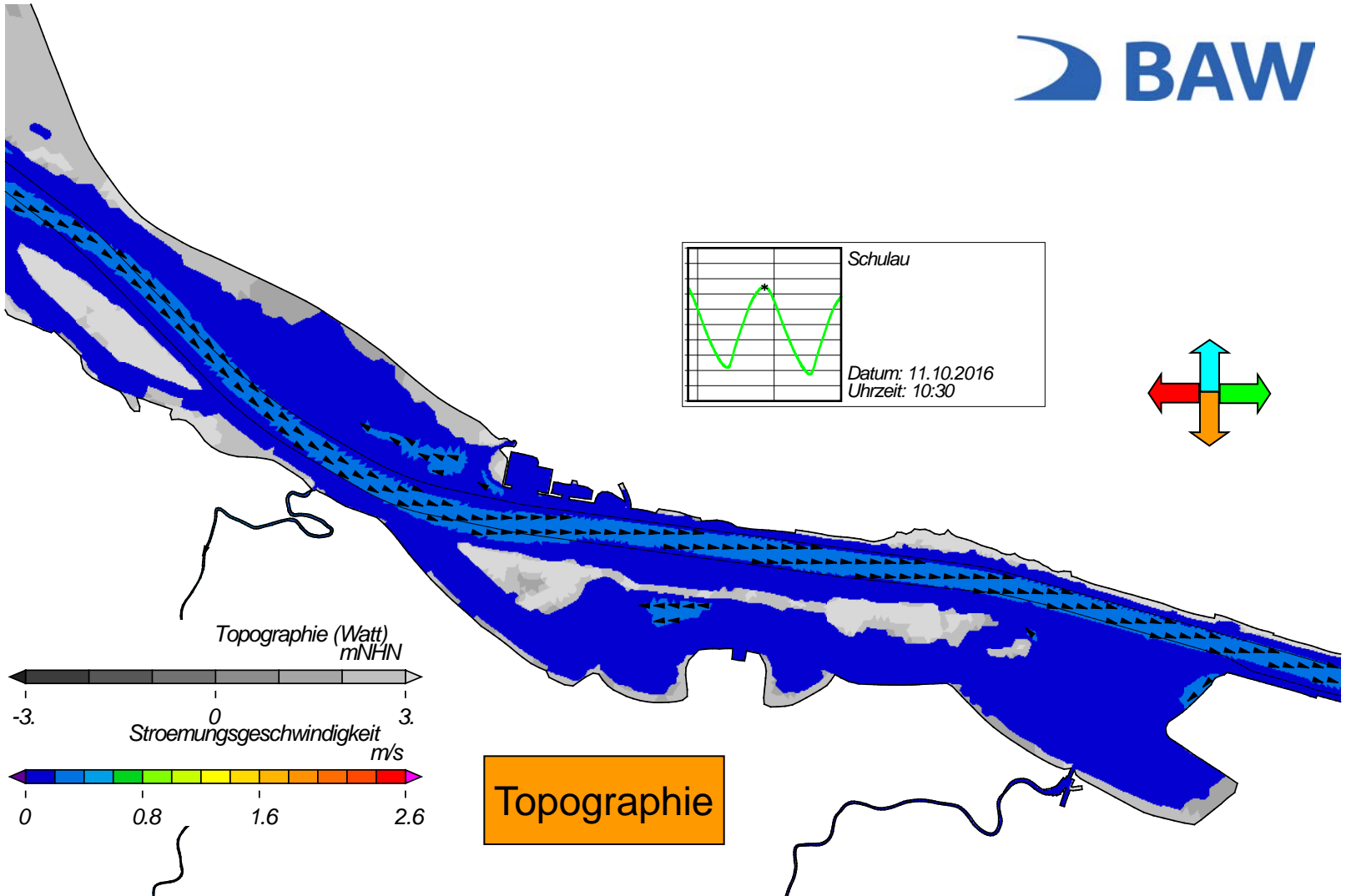
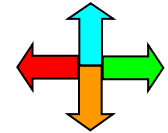
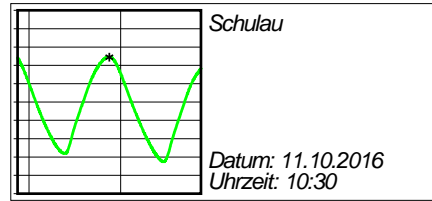
USER: BAW-AK (Referat K3) FILE: hvlew2d0022.cgm

Nipptide - Stroemungsgeschwindigkeit



USER: BAW-AK (Referat K3) FILE: hvlew2d0023.cgm

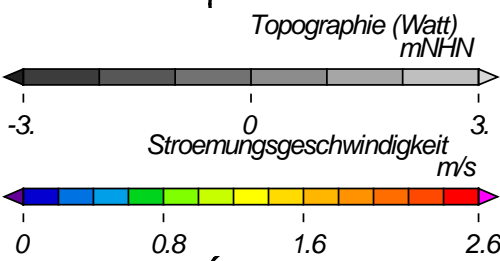
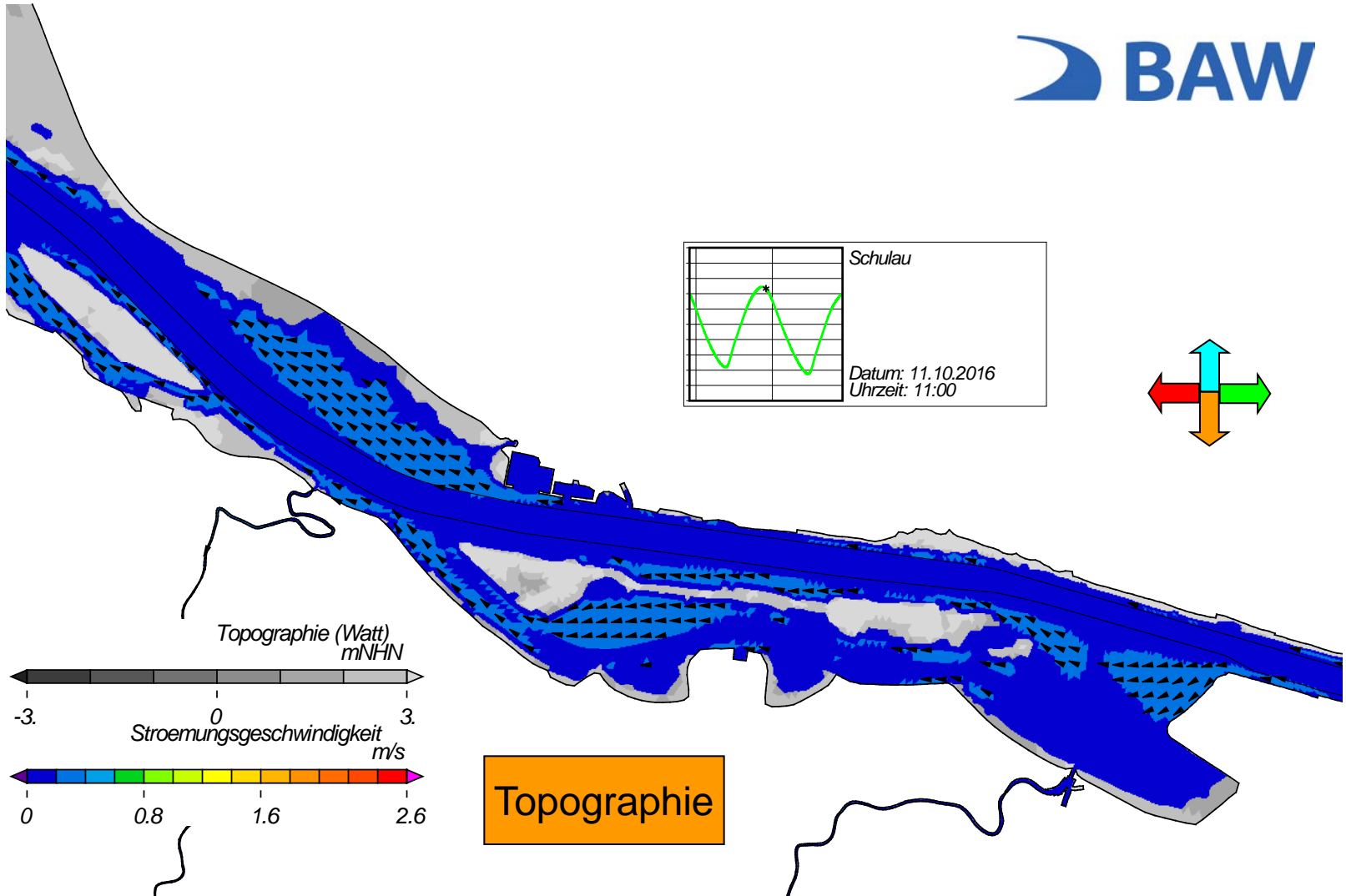
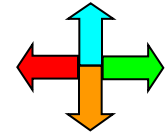
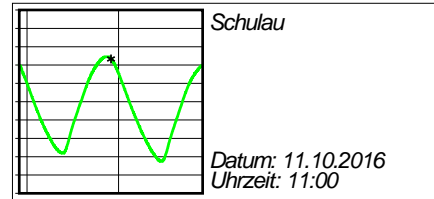
Nipptide - Stroemungsgeschwindigkeit



Topographie

USER: BAW-AK (Referat K3) FILE: hview2d0024.cgm

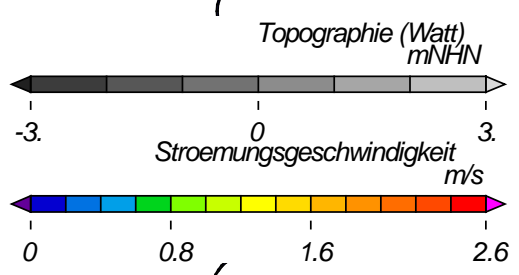
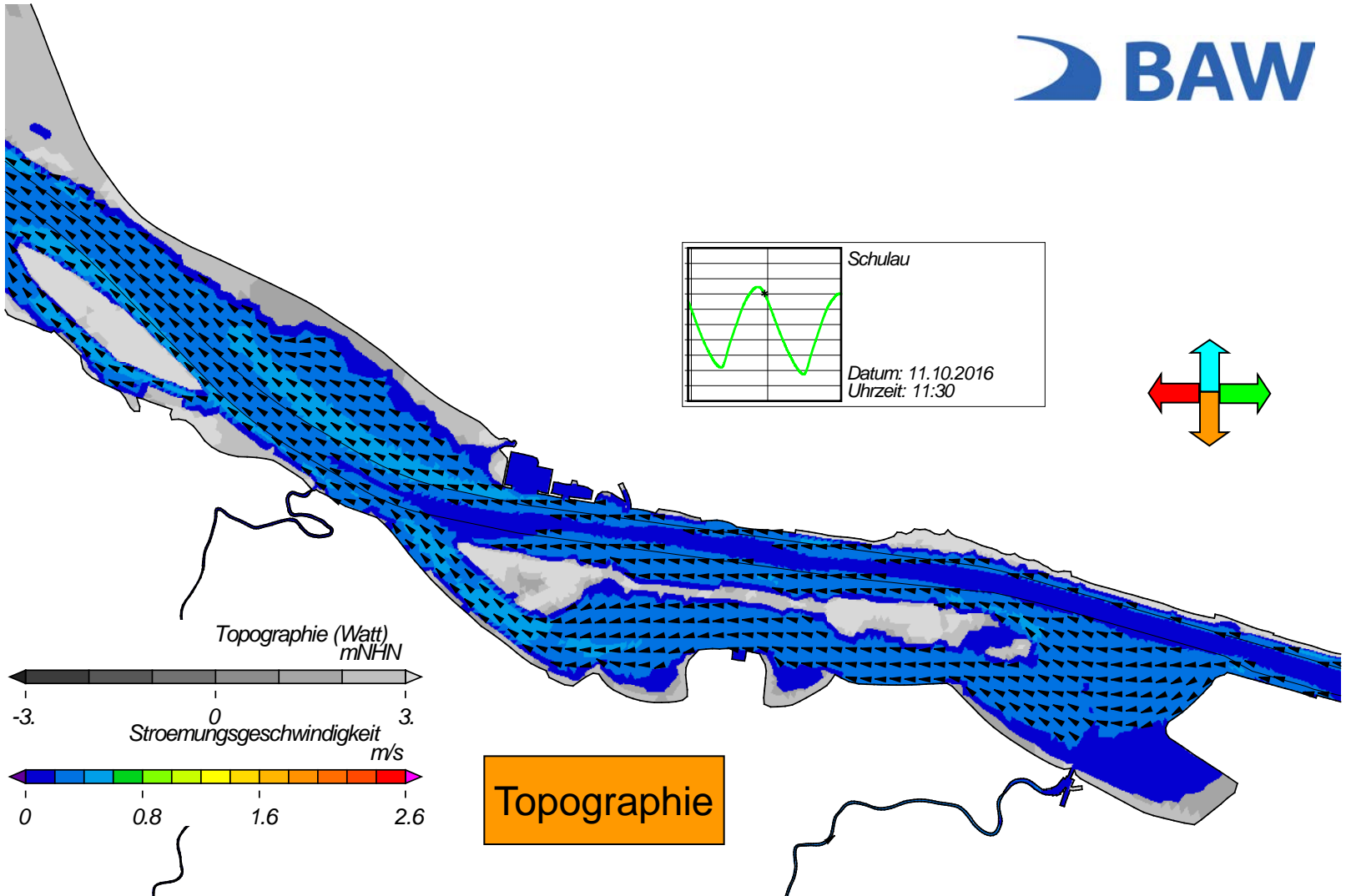
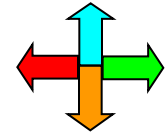
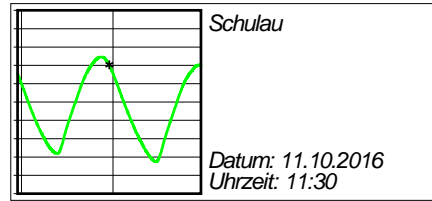
Nipptide - Stroemungsgeschwindigkeit



Topographie

USER: BAW-AK (Referat K3) FILE: hvview2d0025.cgm

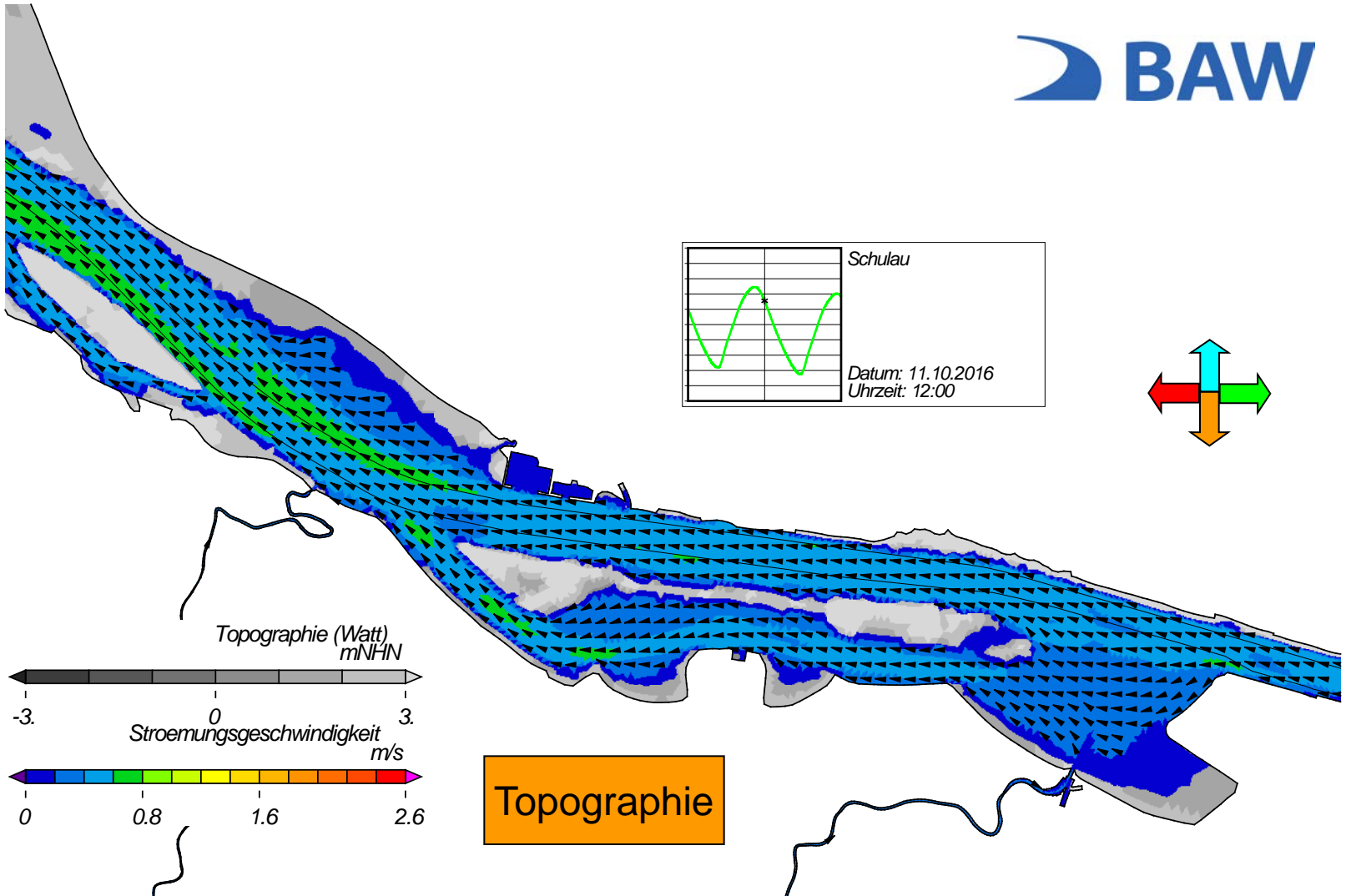
Nipptide - Stroemungsgeschwindigkeit



Topographie

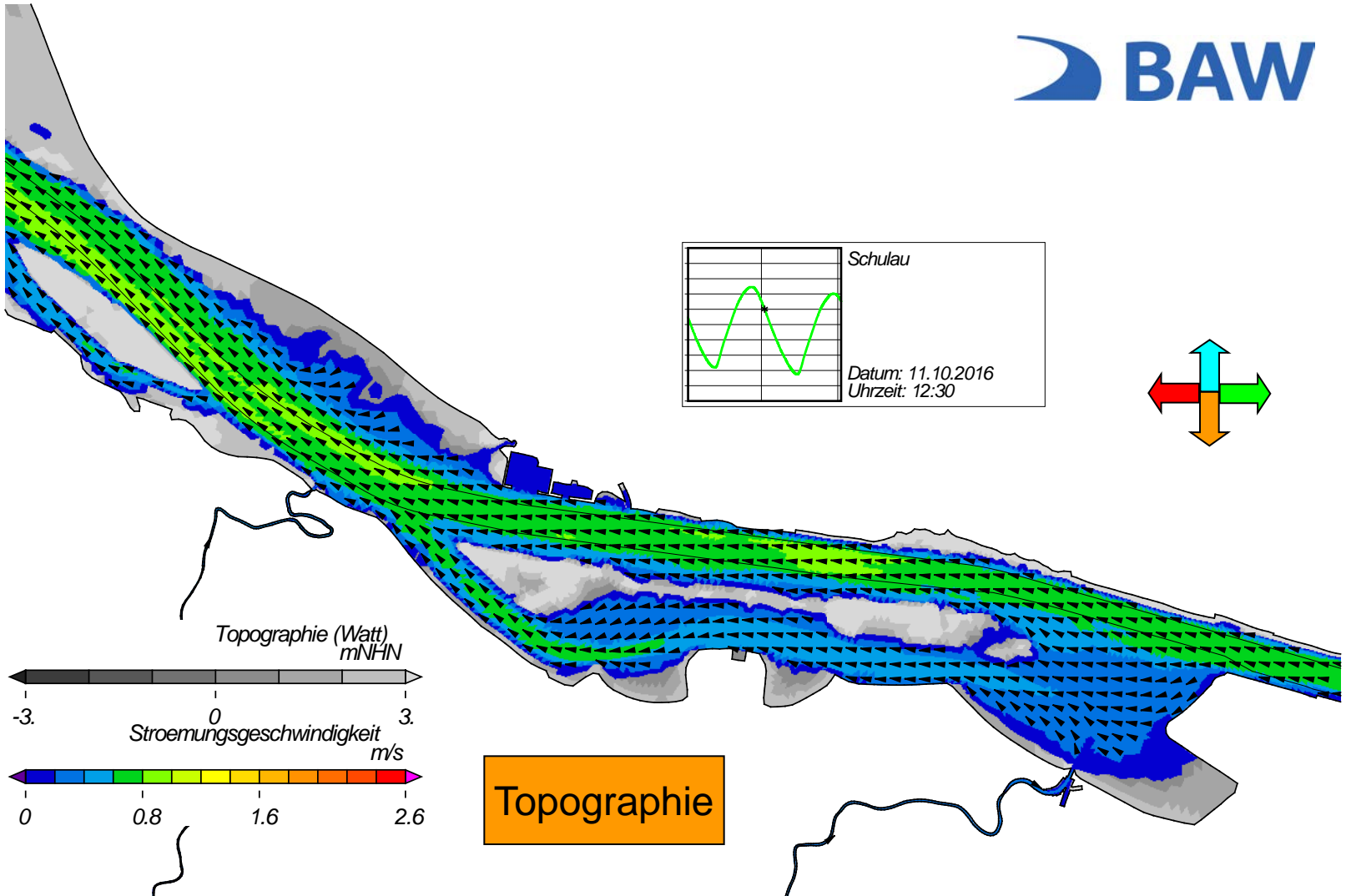
USER: BAW-AK (Referat K3) FILE: hview2d0026.cgm

Nipptide - Stroemungsgeschwindigkeit



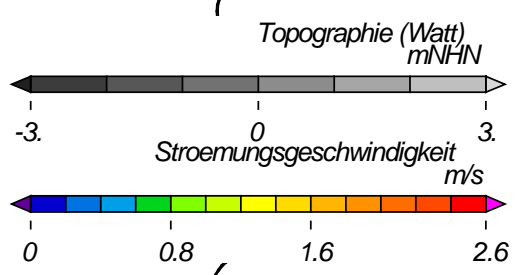
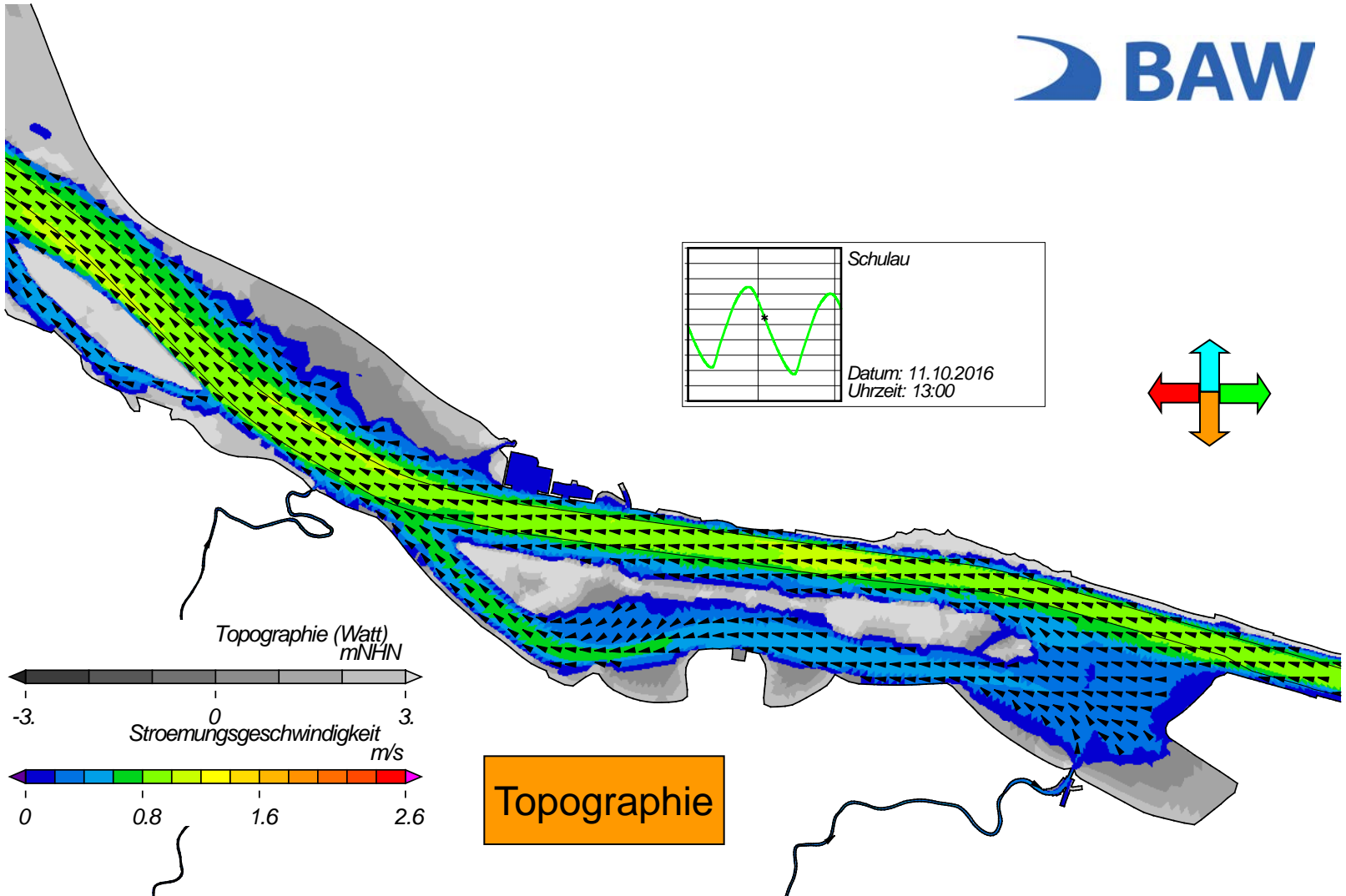
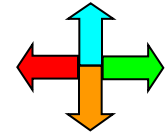
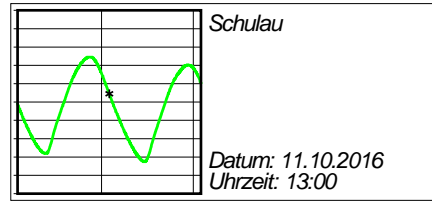
USER: BAW-AK (Referat K3) FILE: hvlew2d0027.cgm

Nipptide - Stroemungsgeschwindigkeit



USER: BAW-AK (Referat K3) FILE: hvlew2d0028.cgm

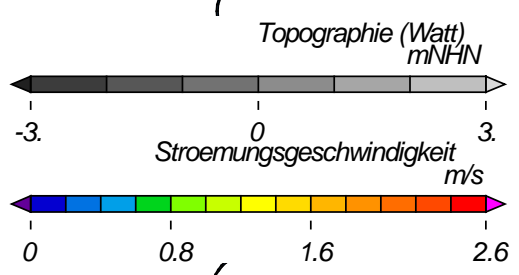
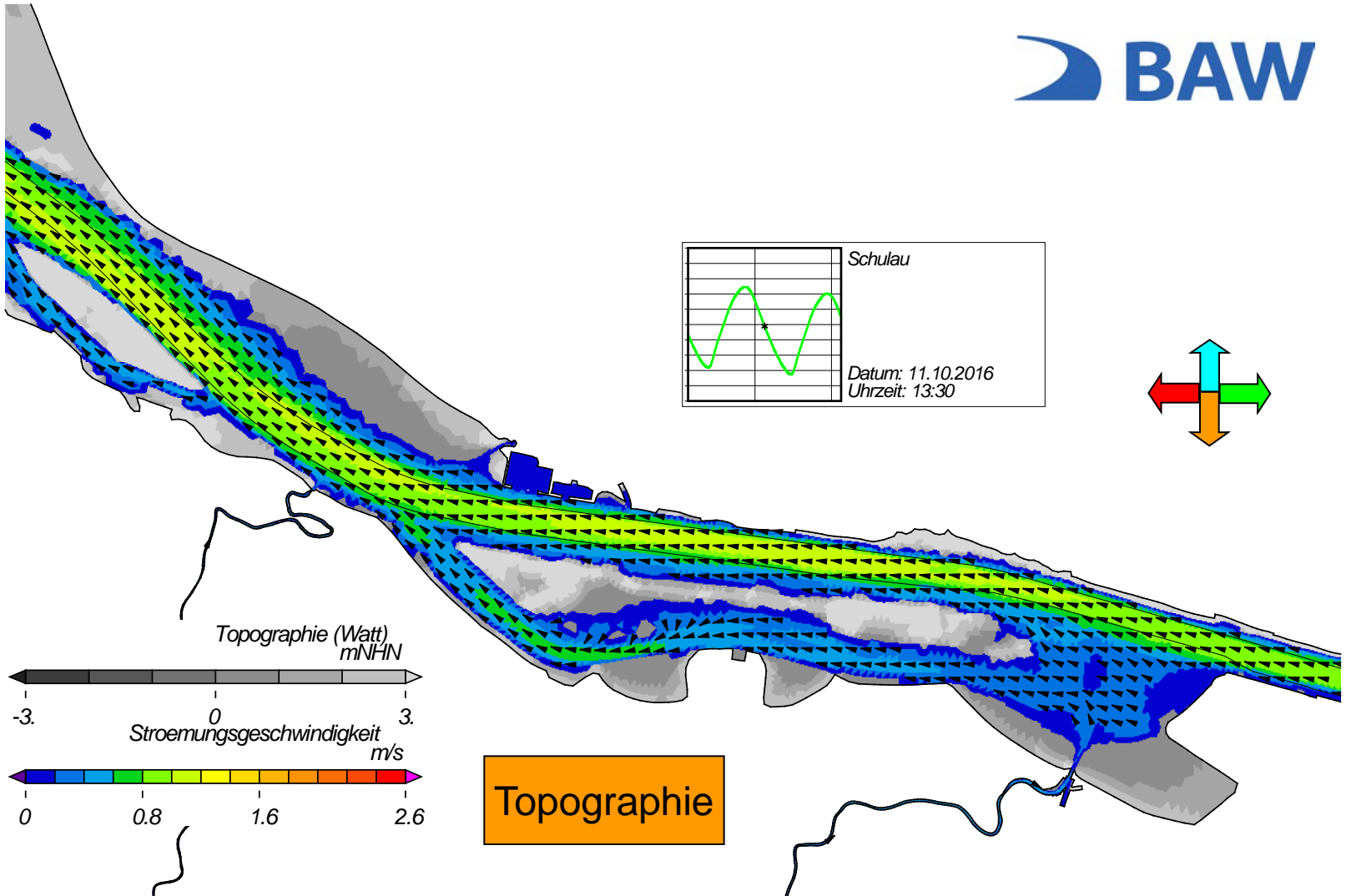
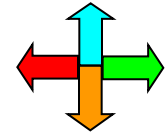
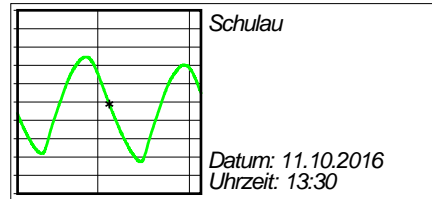
Nipptide - Stroemungsgeschwindigkeit



Topographie

USER: BAW-AK (Referat K3) FILE: hvlew2d0029.cgm

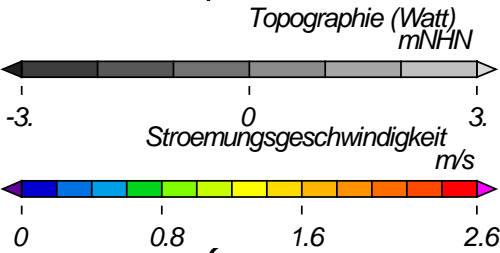
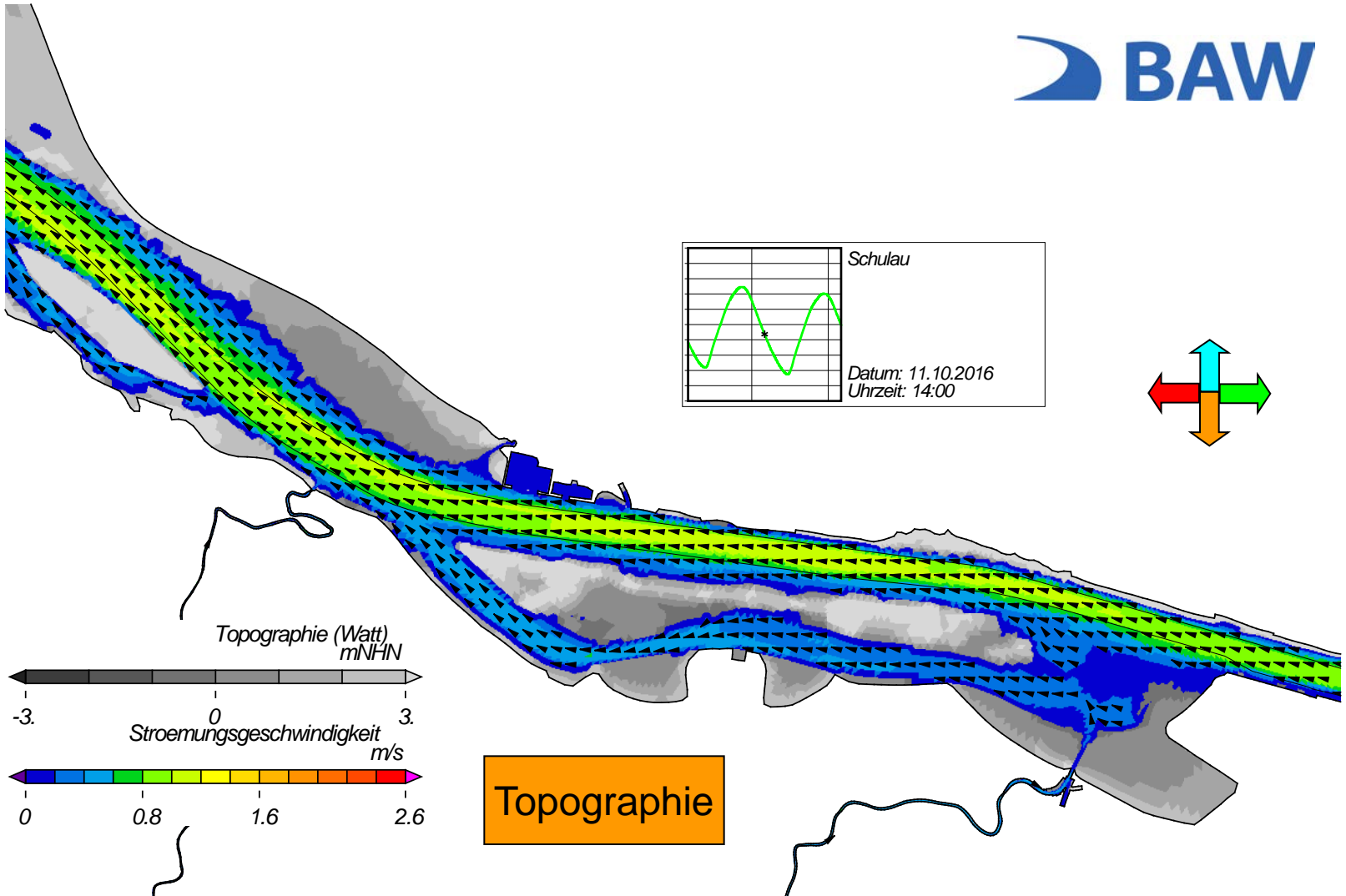
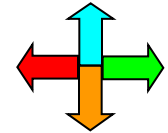
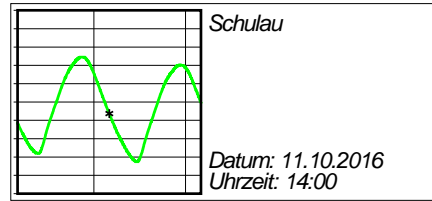
Nipptide - Stroemungsgeschwindigkeit



Topographie

USER: BAW-AK (Referat K3) FILE: hvierw2d0030.cgm

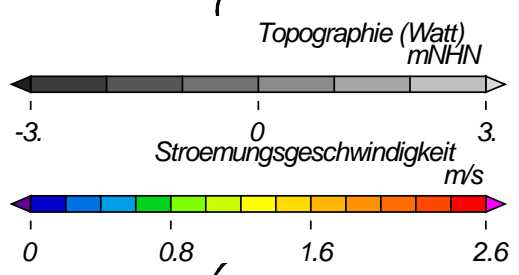
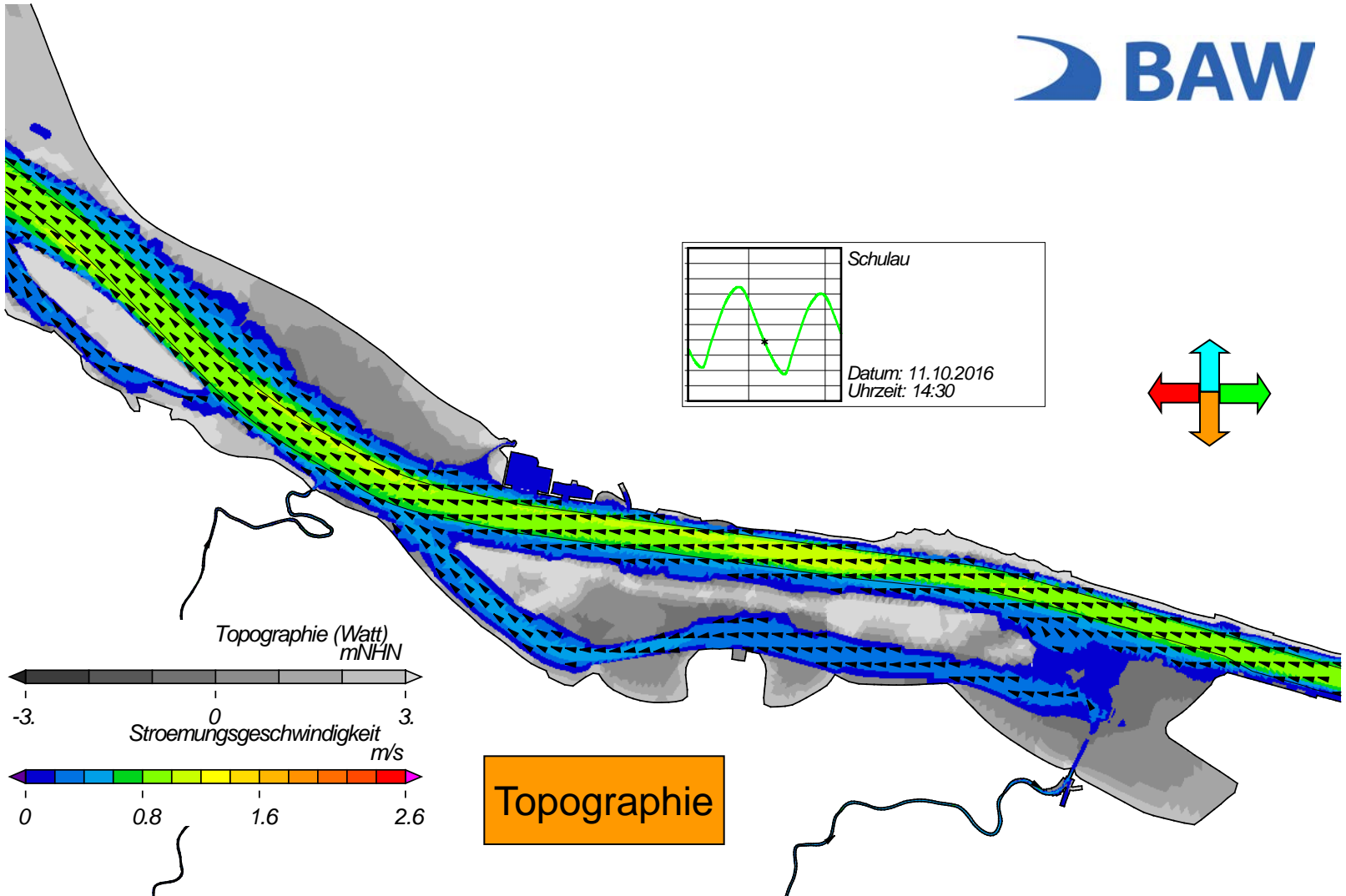
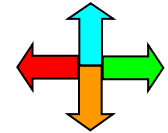
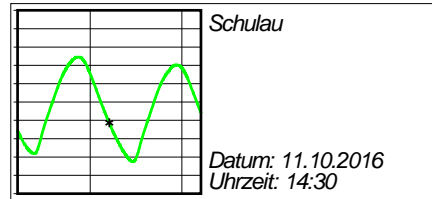
Nipptide - Stroemungsgeschwindigkeit



Topographie

USER: BAW-AK (Referat K3) FILE: hvierw2d0031.cgm

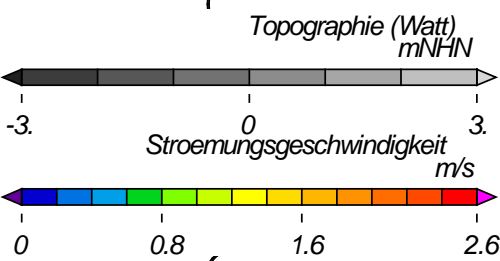
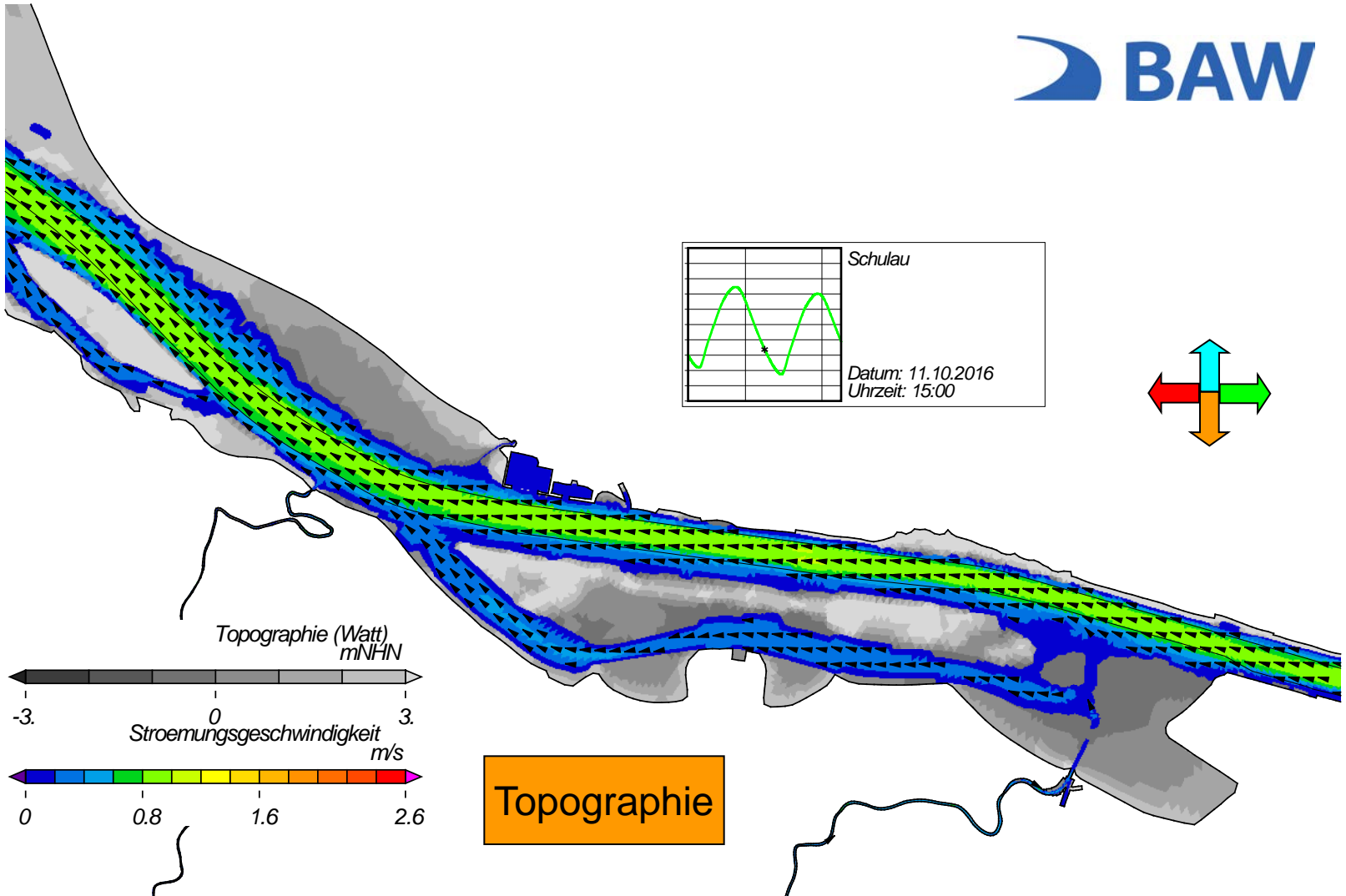
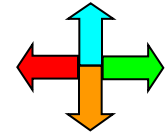
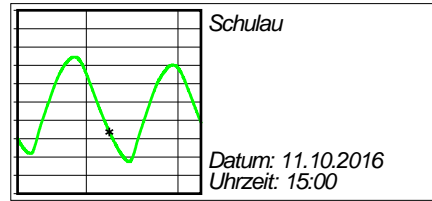
Nipptide - Stroemungsgeschwindigkeit



Topographie

USER: BAW-AK (Referat K3) FILE: hview2d0032.cgm

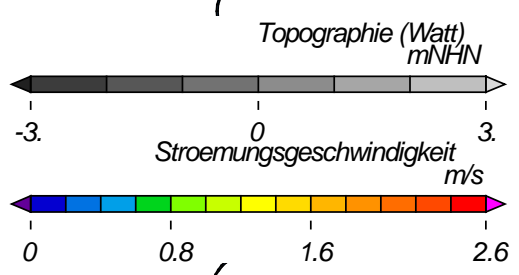
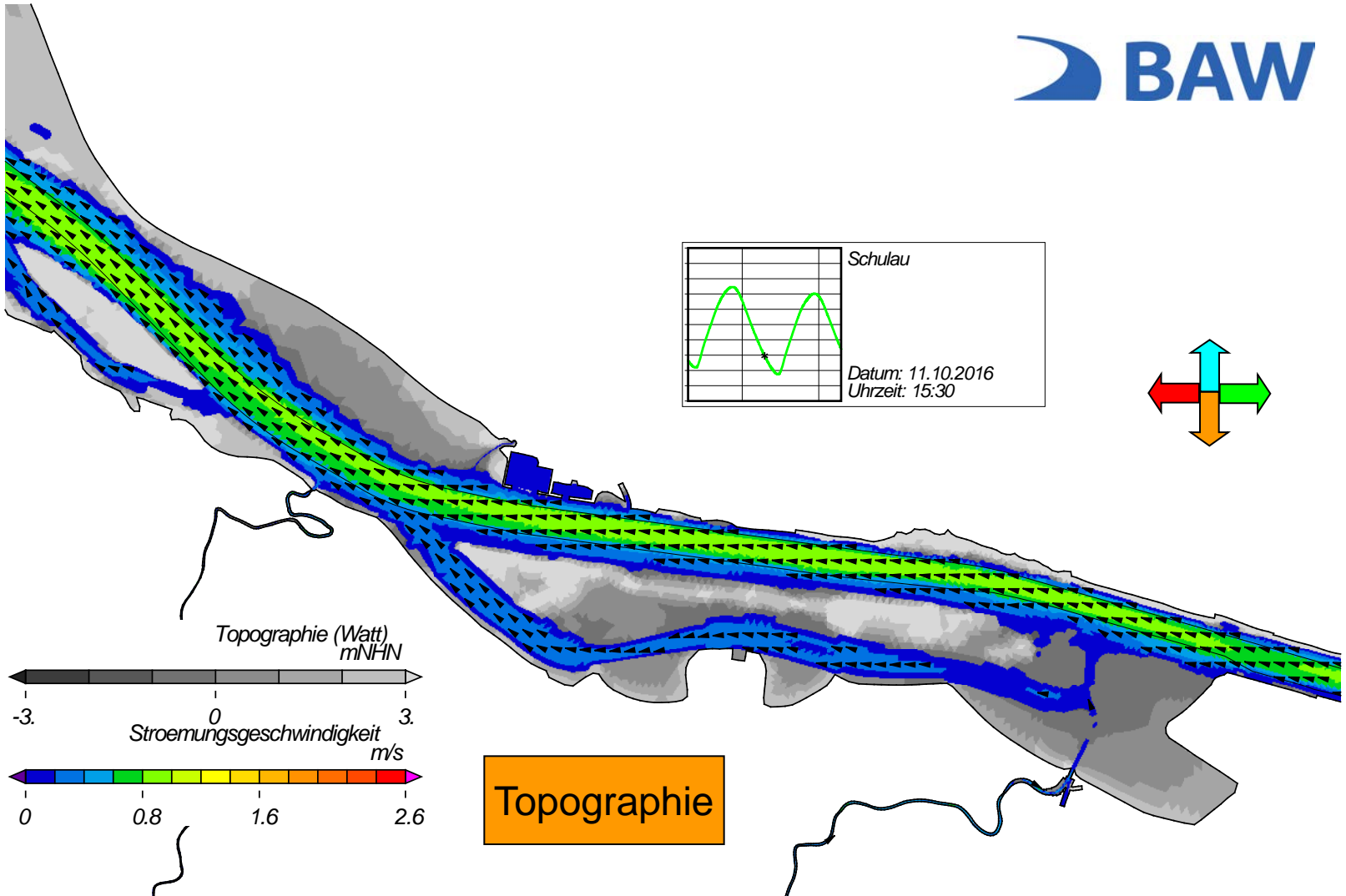
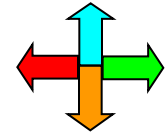
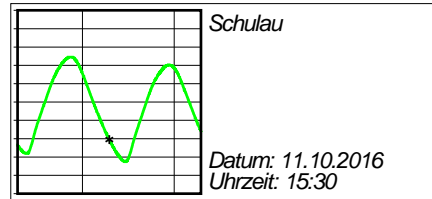
Nipptide - Stroemungsgeschwindigkeit



Topographie

USER: BAW-AK (Referat K3) FILE: hview2d0033.cgm

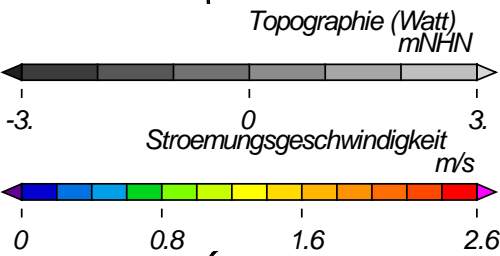
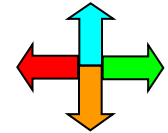
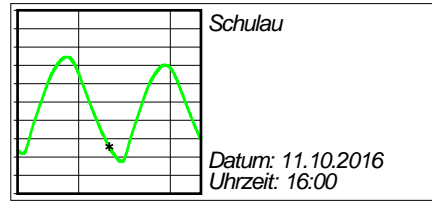
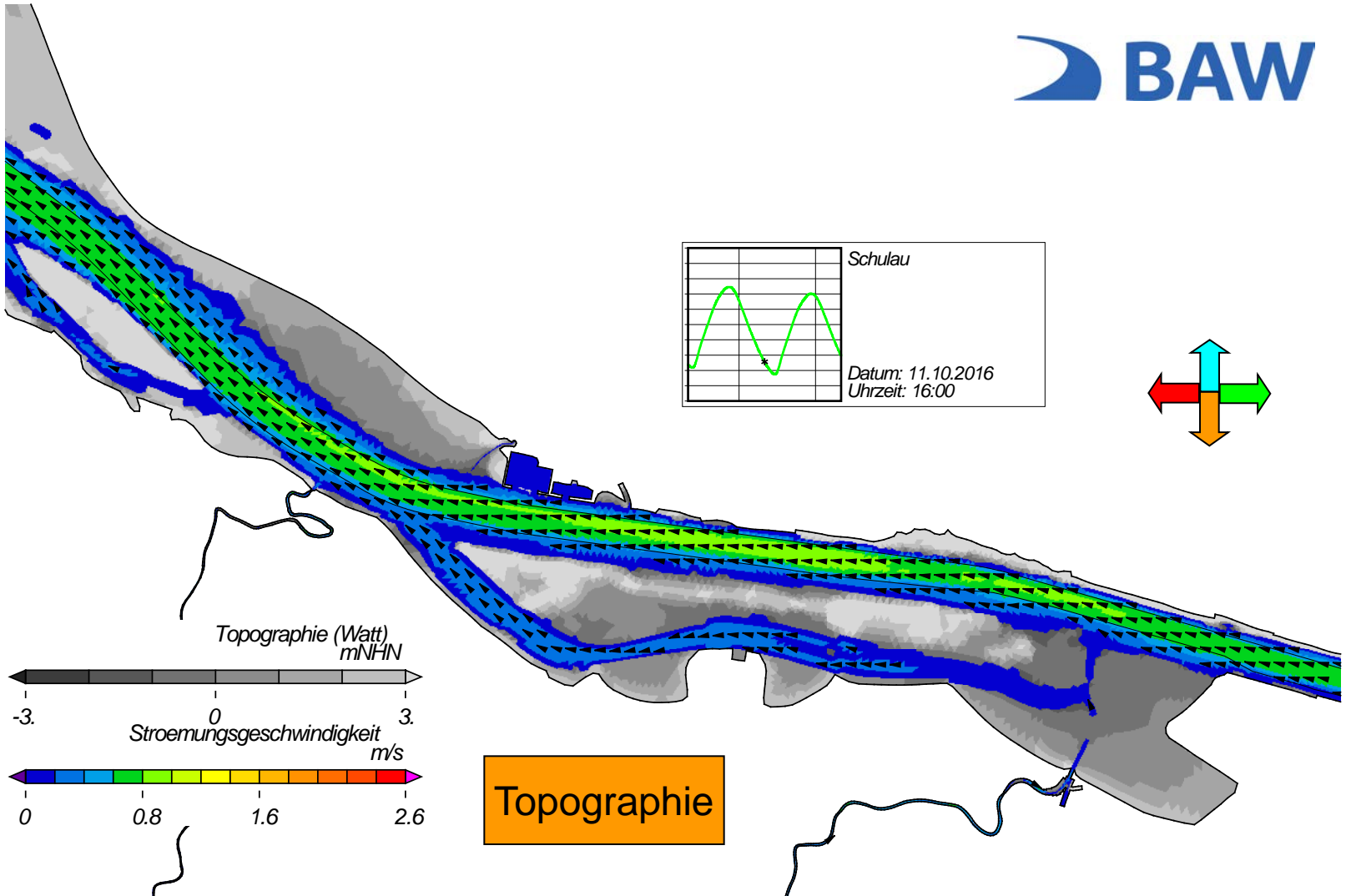
Nipptide - Stroemungsgeschwindigkeit



Topographie

USER: BAW-AK (Referat K3) FILE: hview2d0034.cgm

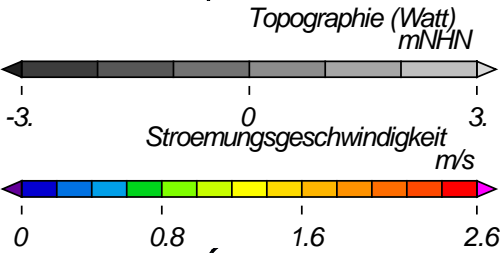
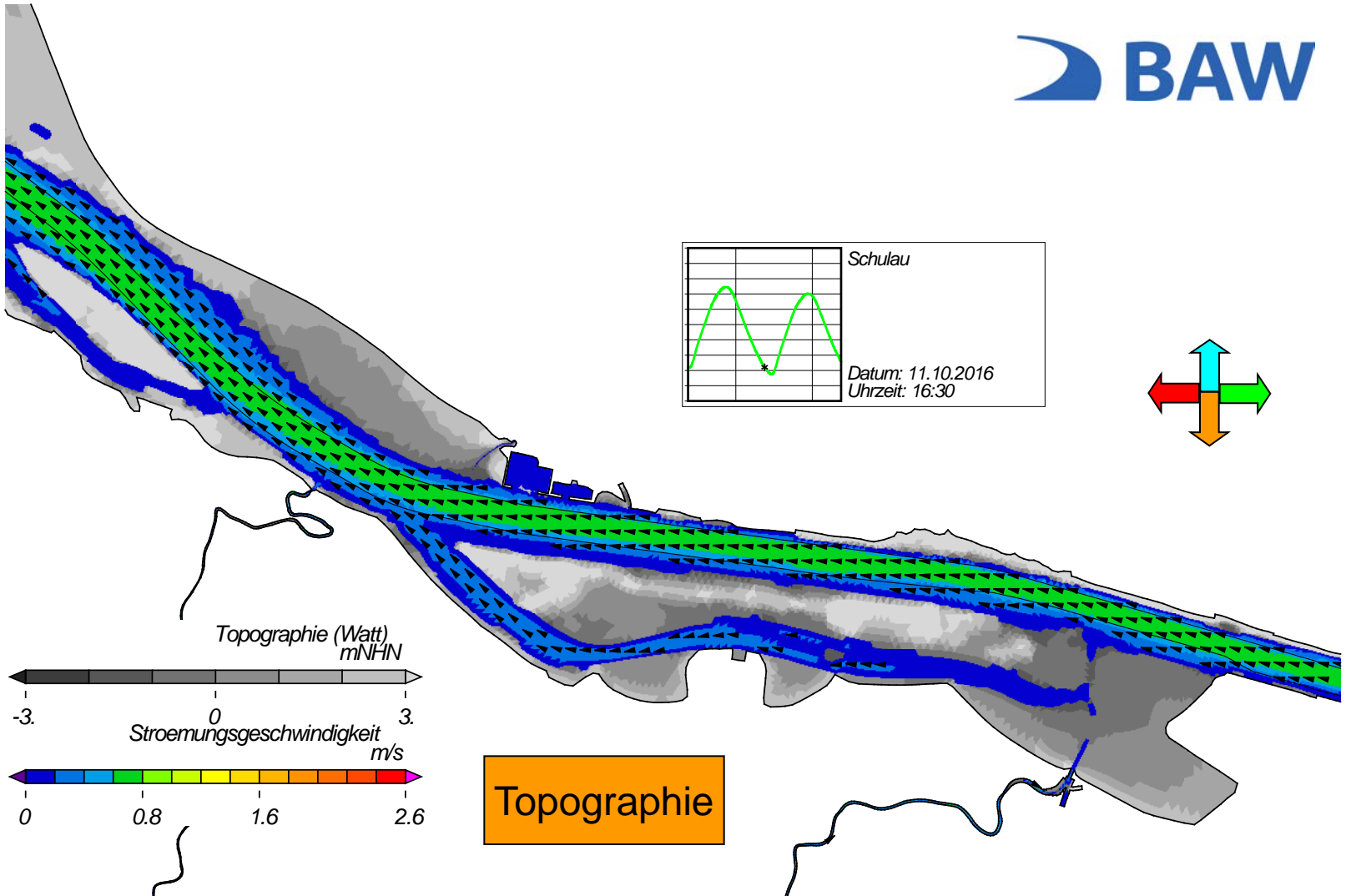
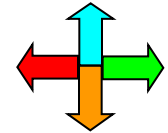
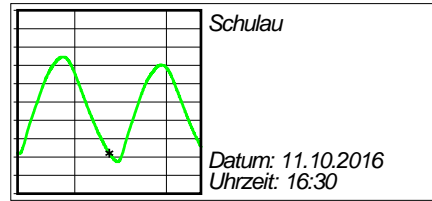
Nipptide - Stroemungsgeschwindigkeit



Topographie

USER: BAW-AK (Referat K3) FILE: hvlew2d0035.cgm

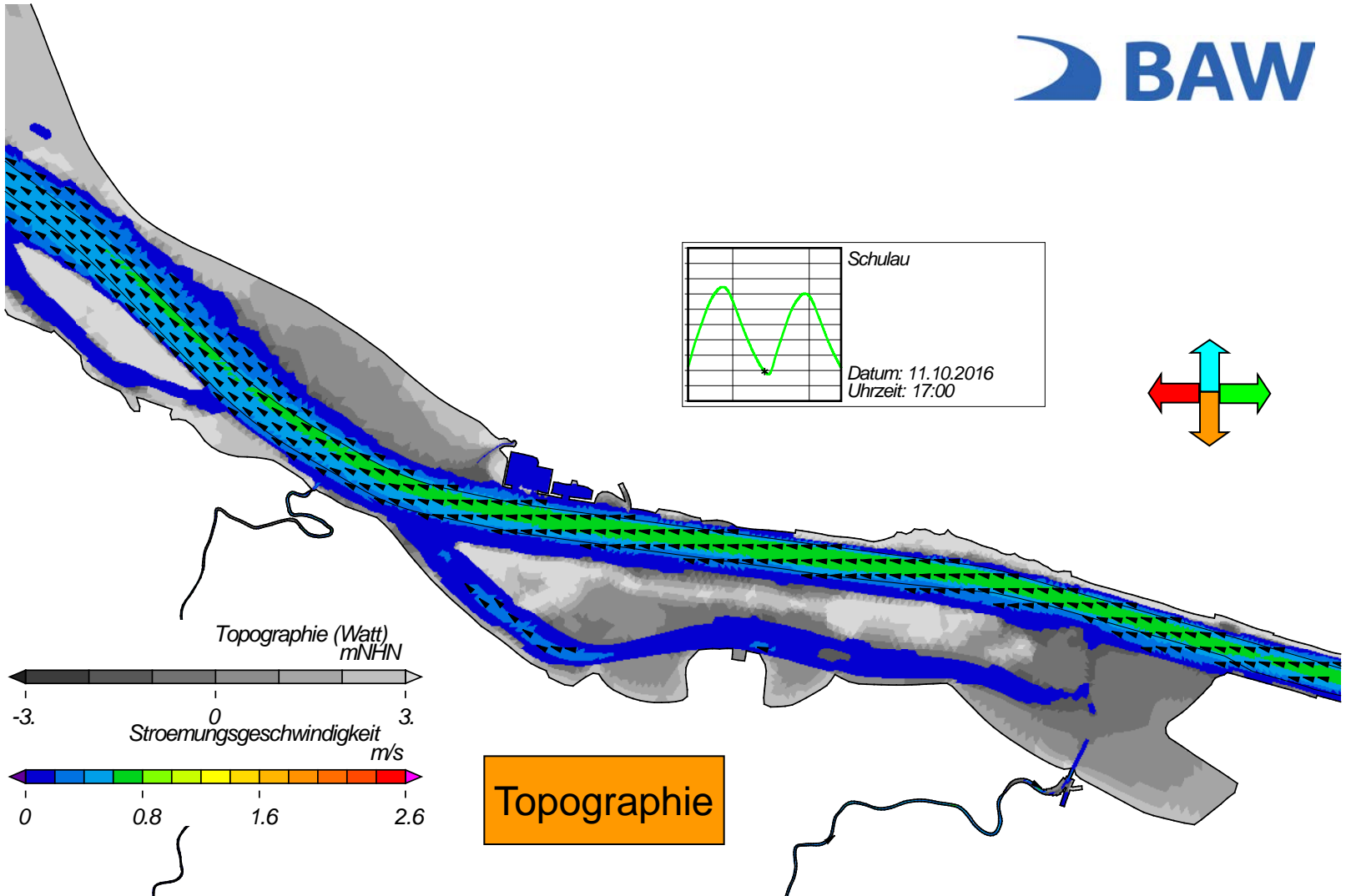
Nipptide - Stroemungsgeschwindigkeit



Topographie

USER: BAW-AK (Referat K3) FILE: hview2d0036.cgm

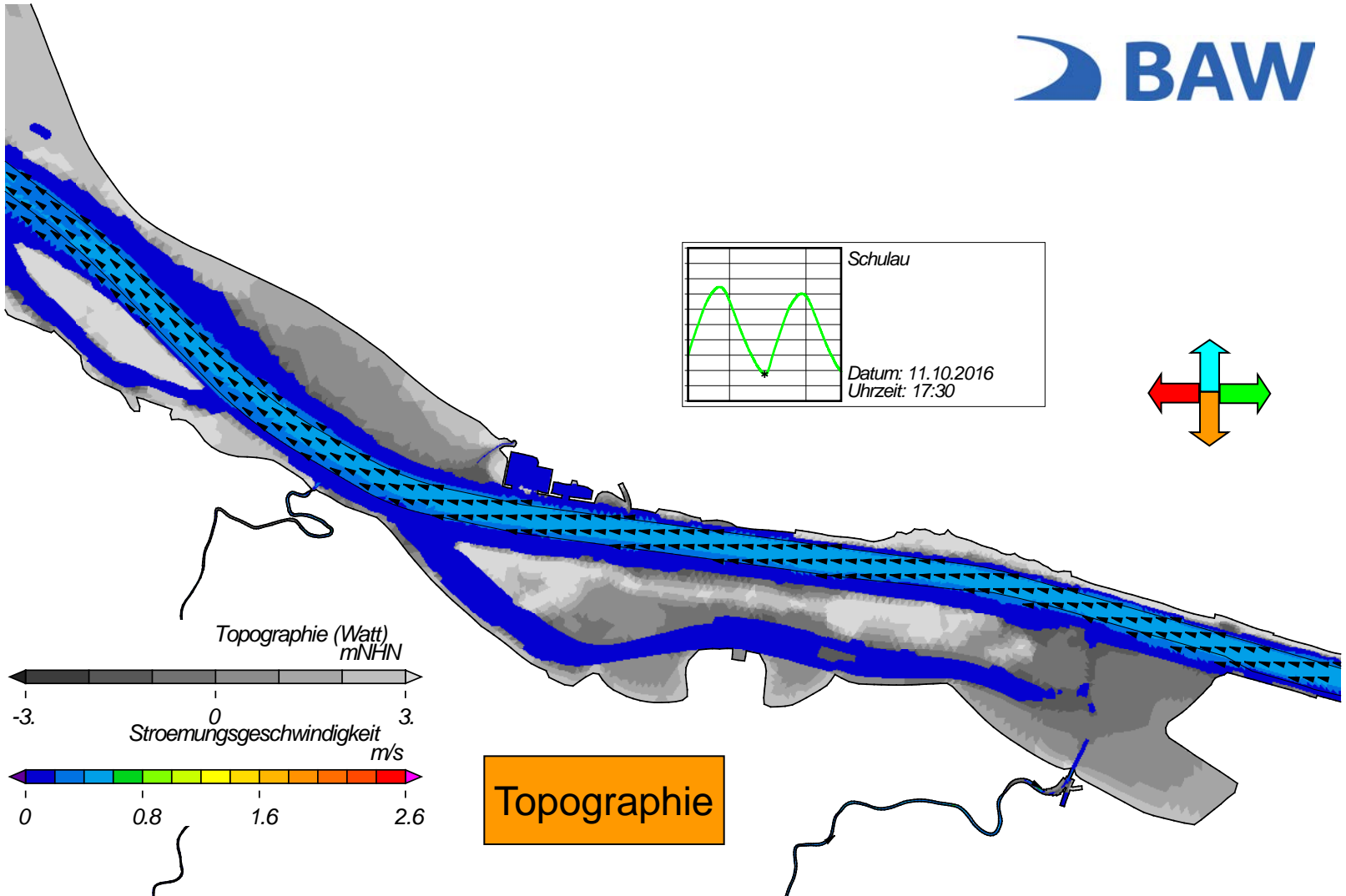
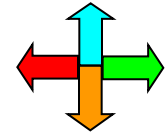
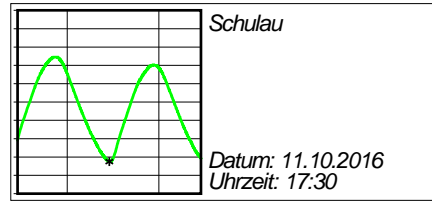
Nipptide - Stroemungsgeschwindigkeit



USER: BAW-AK (Referat K3) FILE: hvlew2d0037.cgm

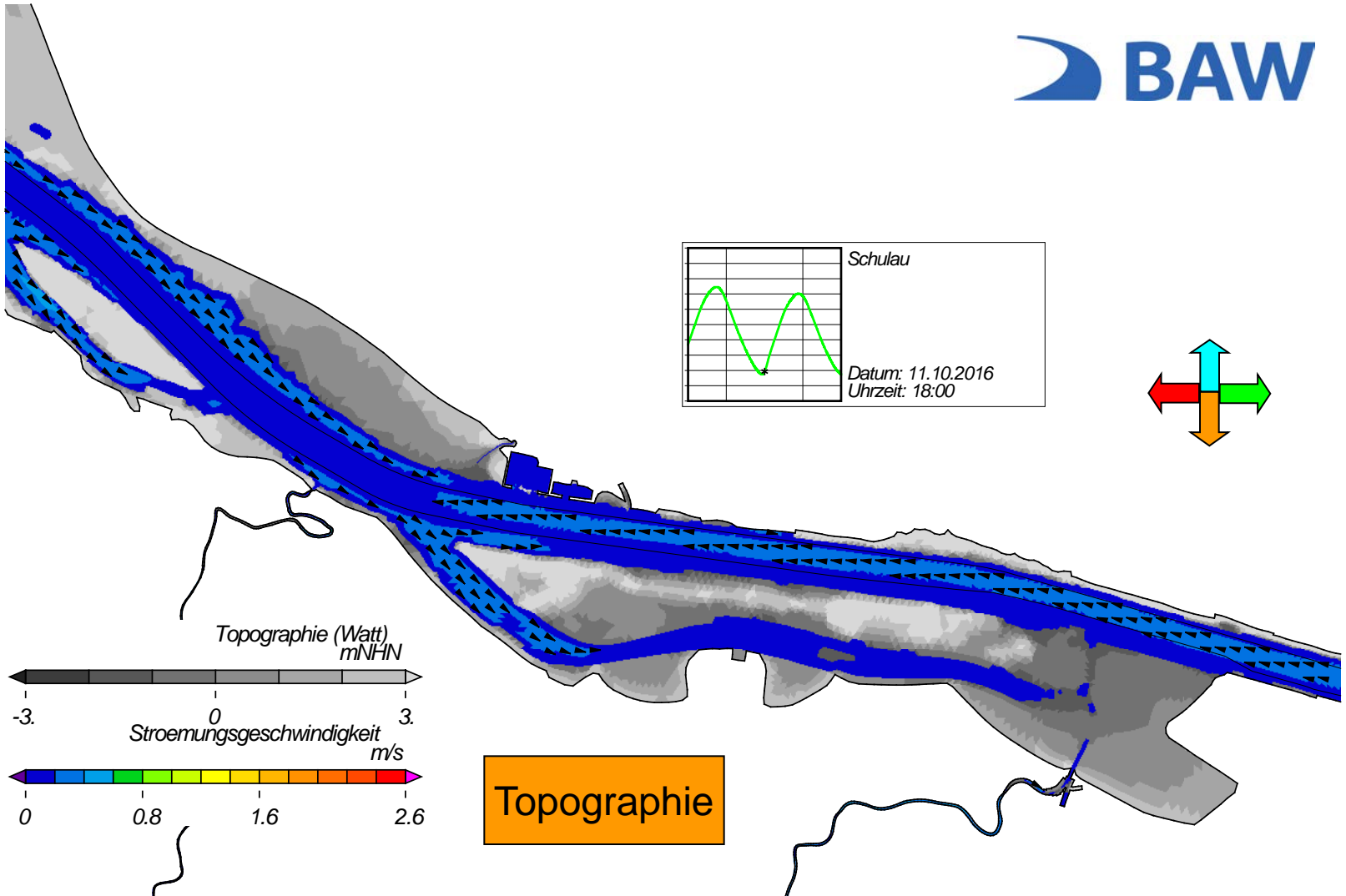
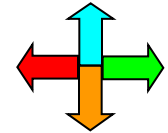
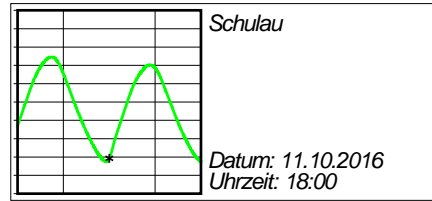
Topographie

Nipptide - Stroemungsgeschwindigkeit



USER: BAW-AK (Referat K3) FILE: hvlew2d0038.cgm

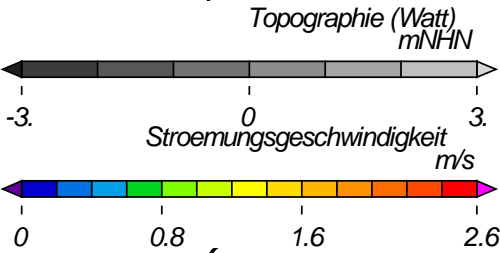
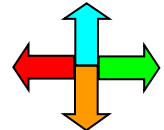
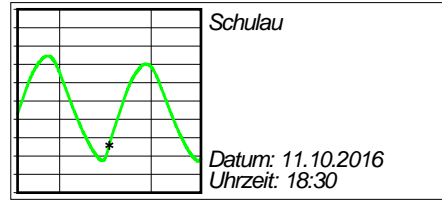
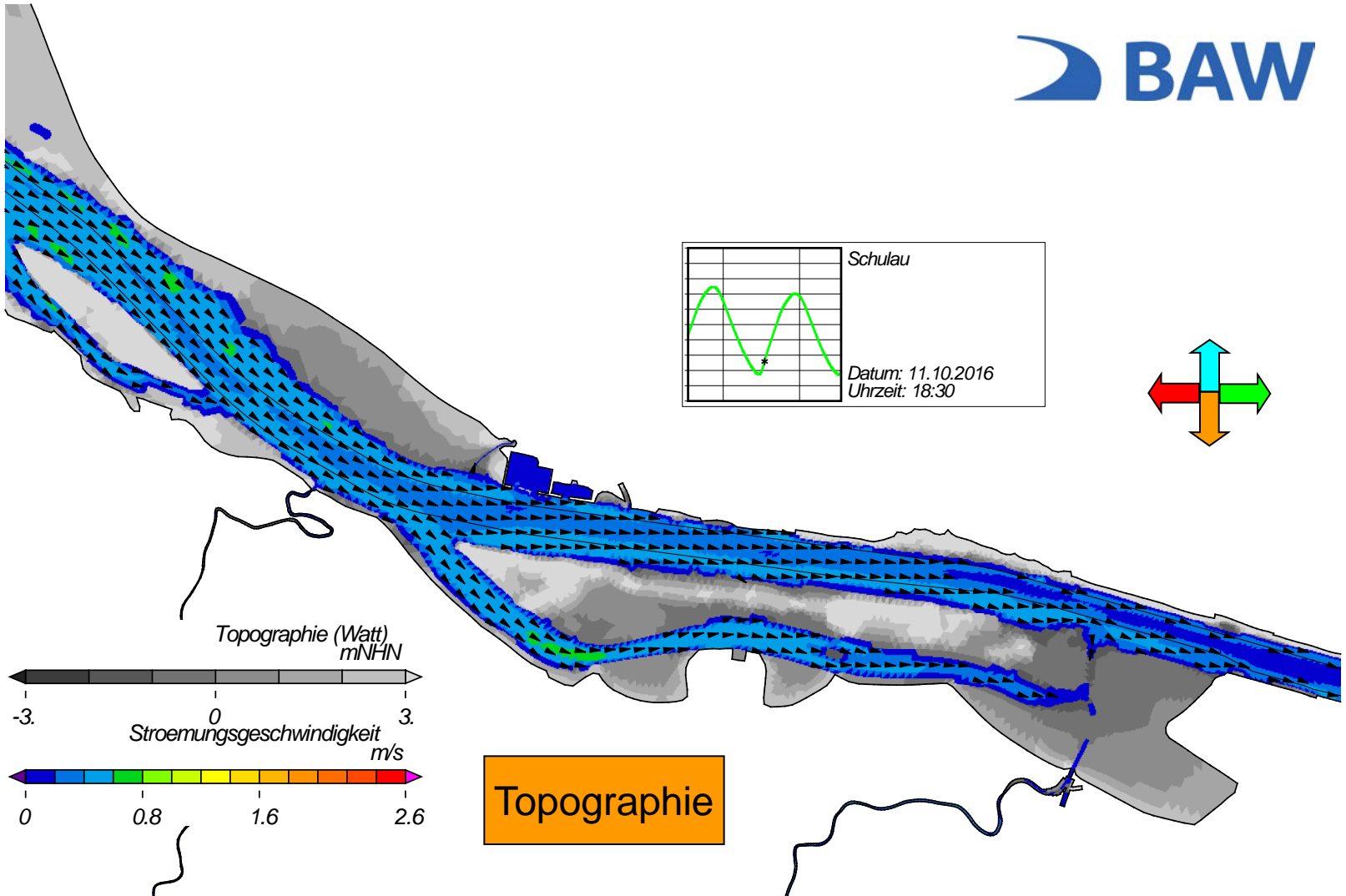
Nipptide - Stroemungsgeschwindigkeit



Topographie

USER: BAW-AK (Referat K3) FILE: hvierw2d0039.cgm

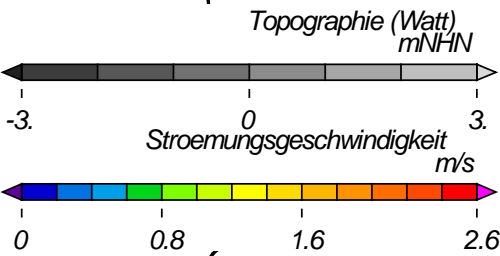
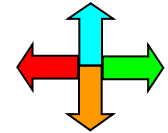
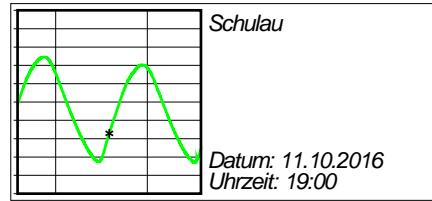
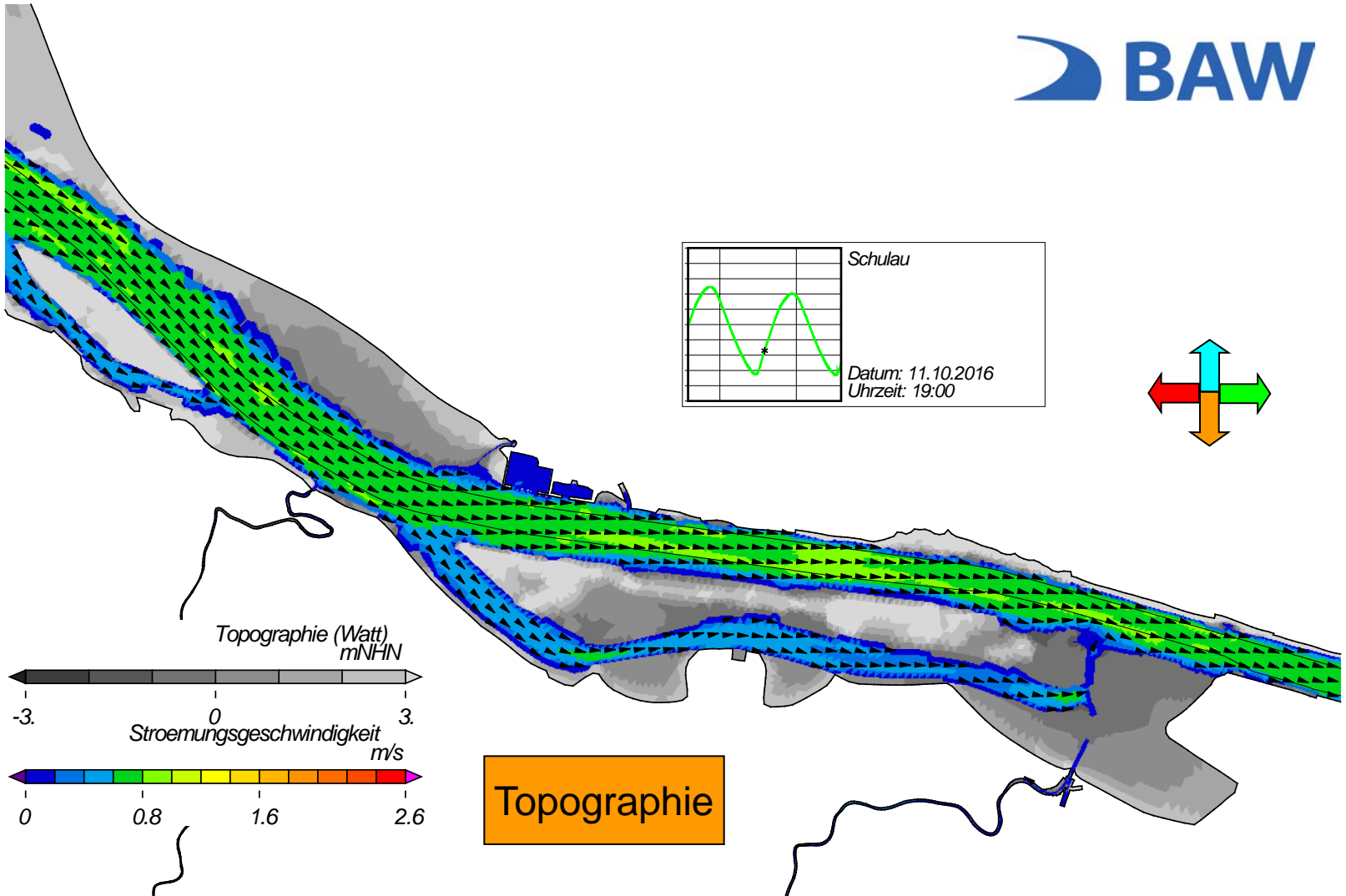
Nipptide - Stroemungsgeschwindigkeit



Topographie

USER: BAW-AK (Referat K3) FILE: hvlew2d0040.cgm

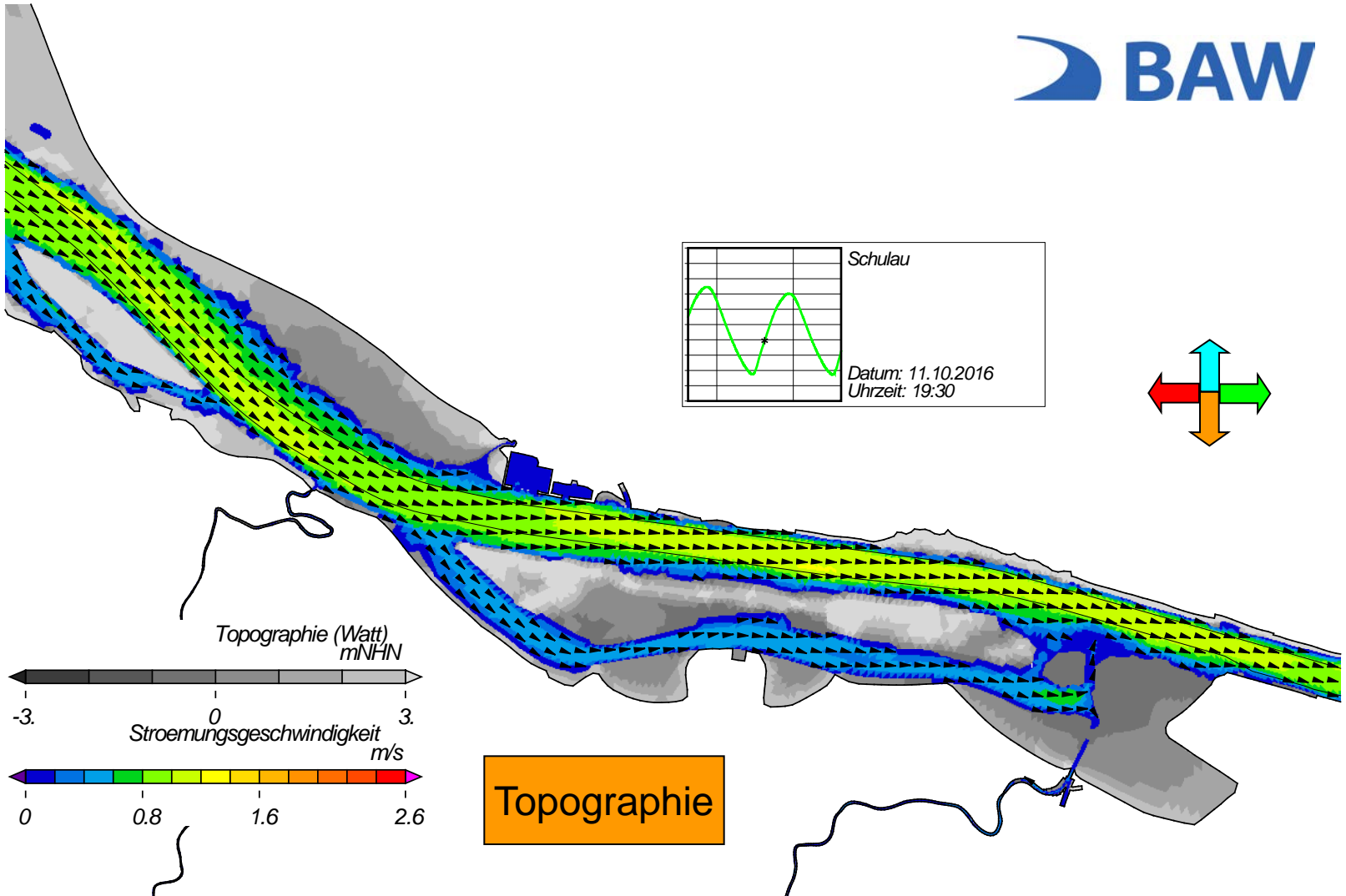
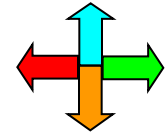
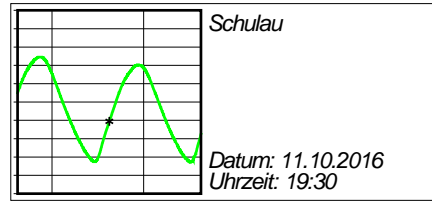
Nipptide - Stroemungsgeschwindigkeit



Topographie

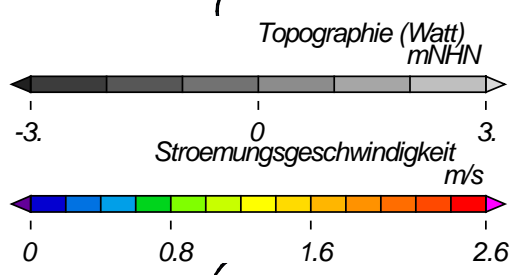
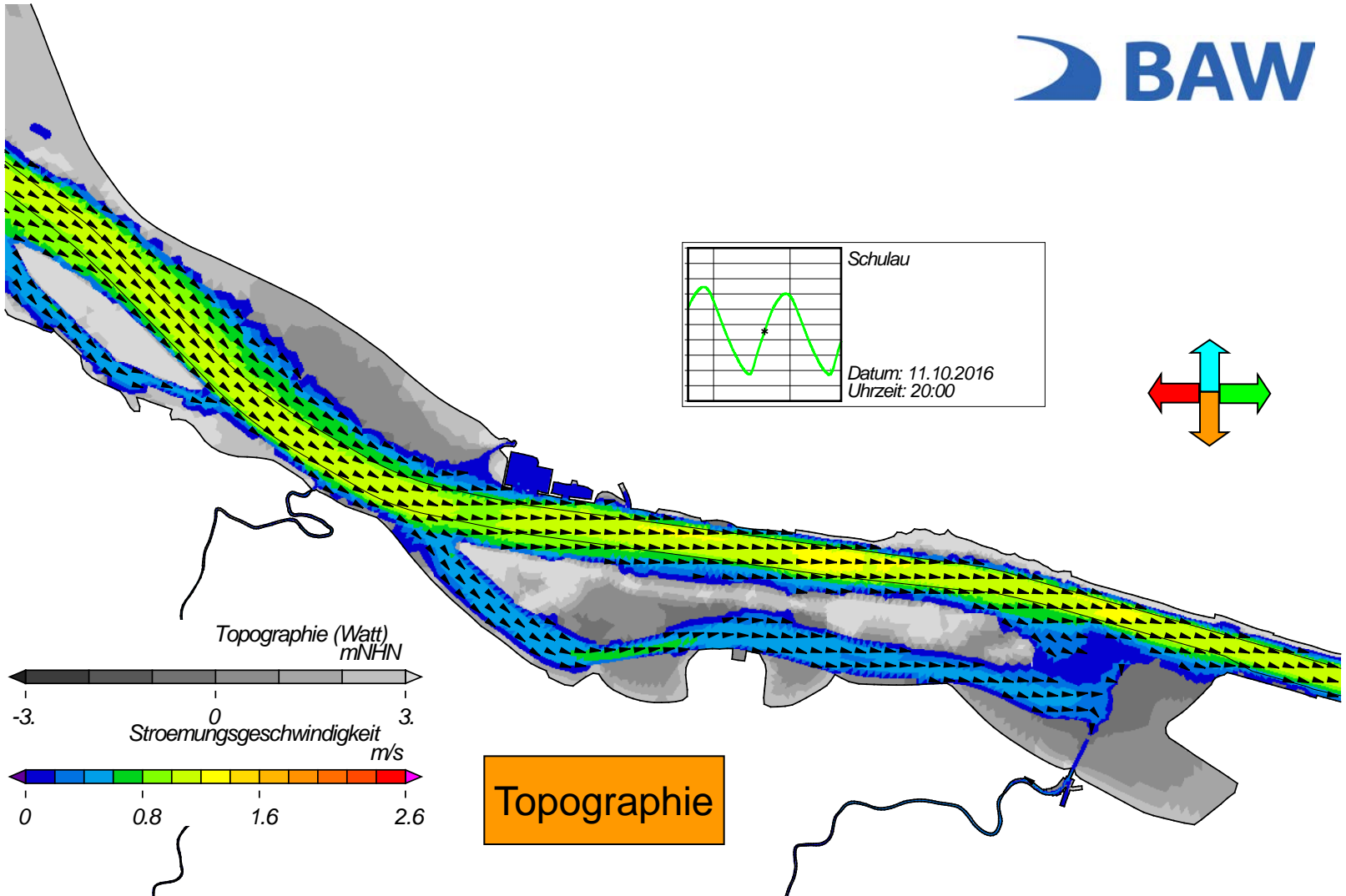
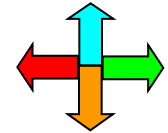
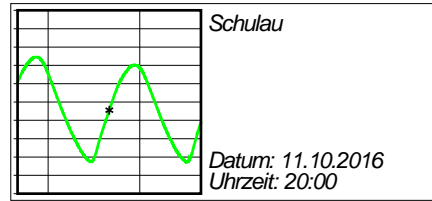
USER: BAW-AK (Referat K3) FILE: hview2d0041.cgm

Nipptide - Stroemungsgeschwindigkeit



USER: BAW-AK (Referat K3) FILE: hvlew2d0042.cgm

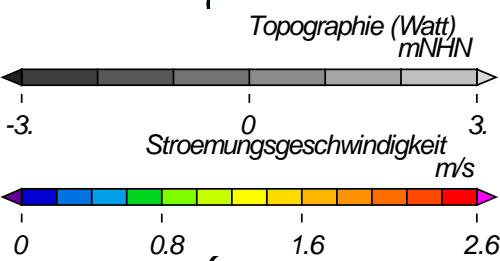
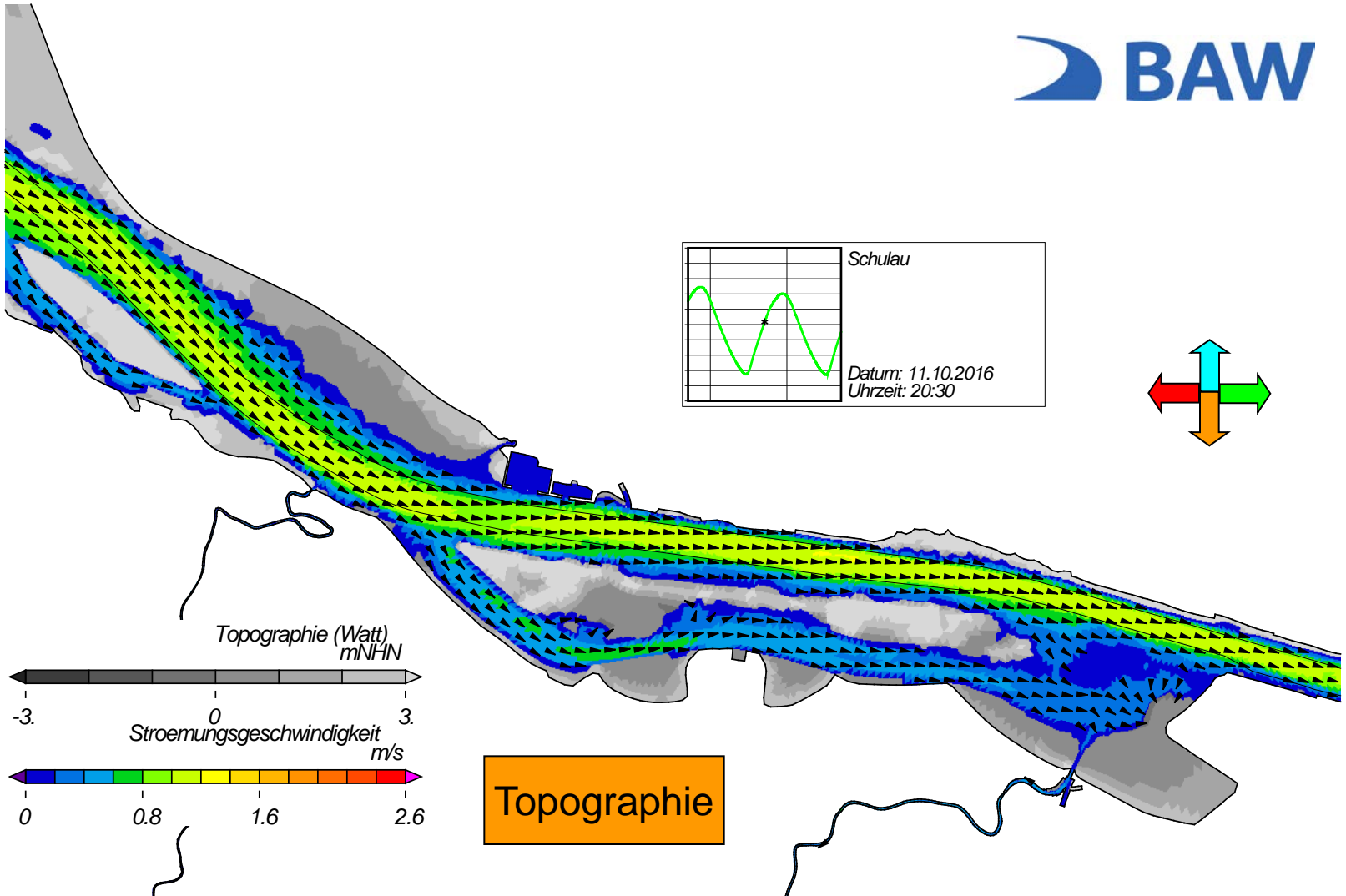
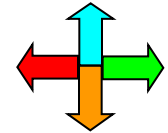
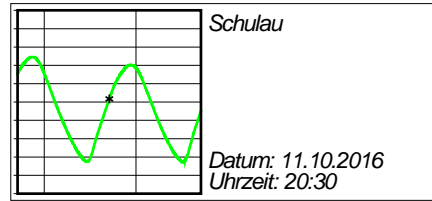
Nipptide - Stroemungsgeschwindigkeit



Topographie

USER: BAW-AK (Referat K3) FILE: hview2d0043.cgm

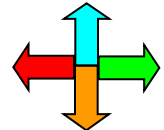
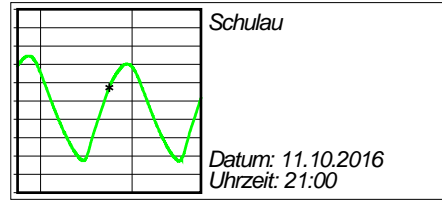
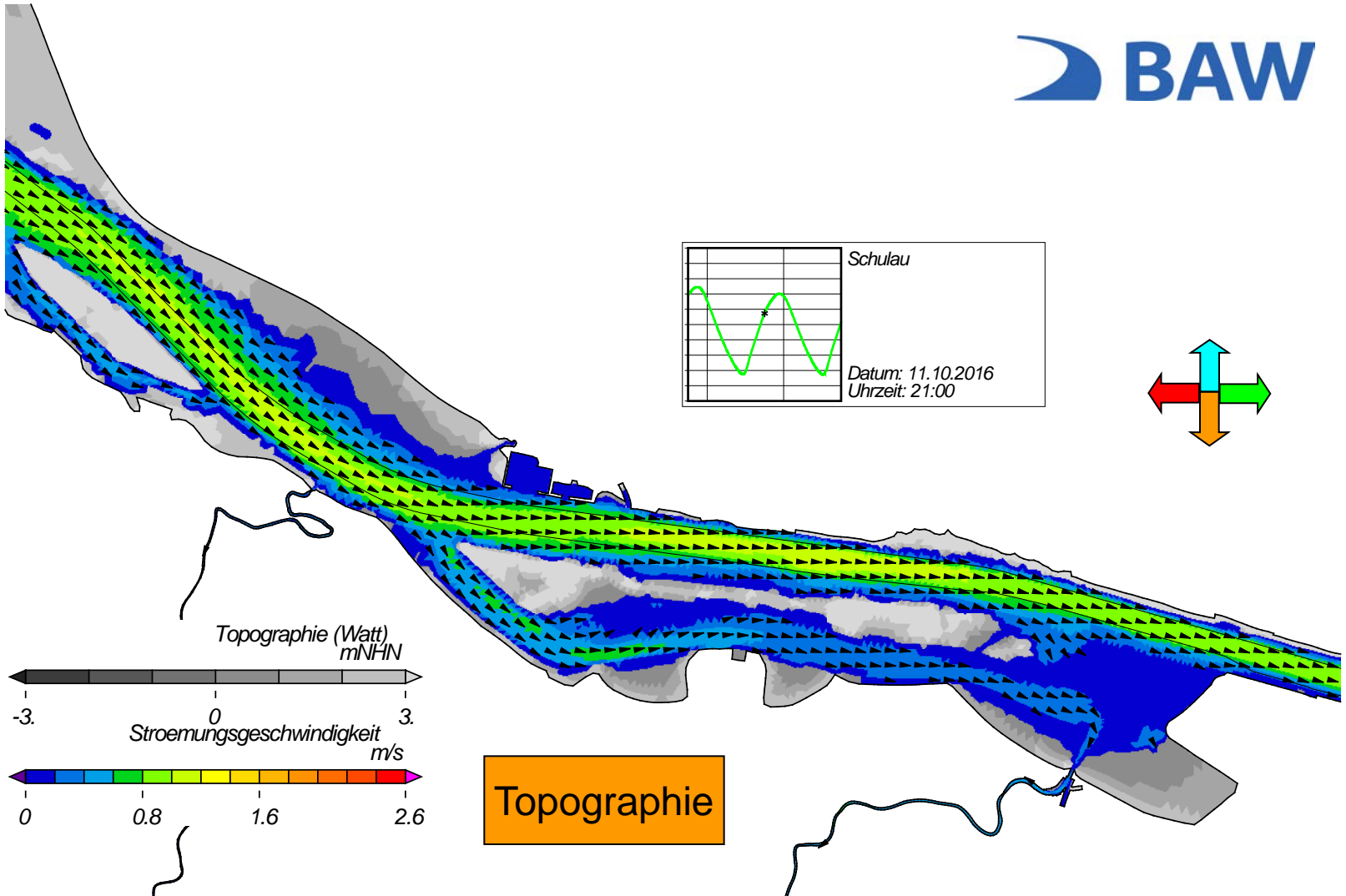
Nipptide - Stroemungsgeschwindigkeit



Topographie

USER: BAW-AK (Referat K3) FILE: hview2d0044.cgm

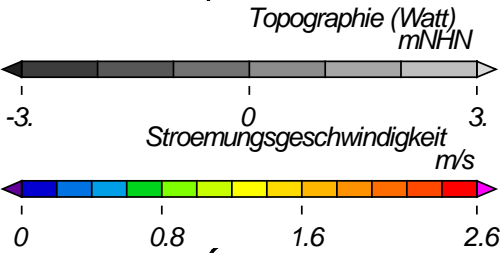
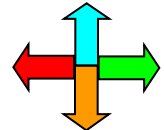
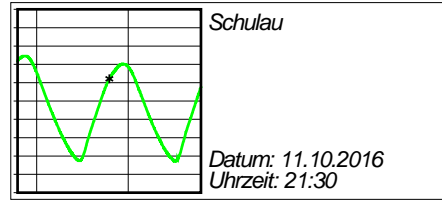
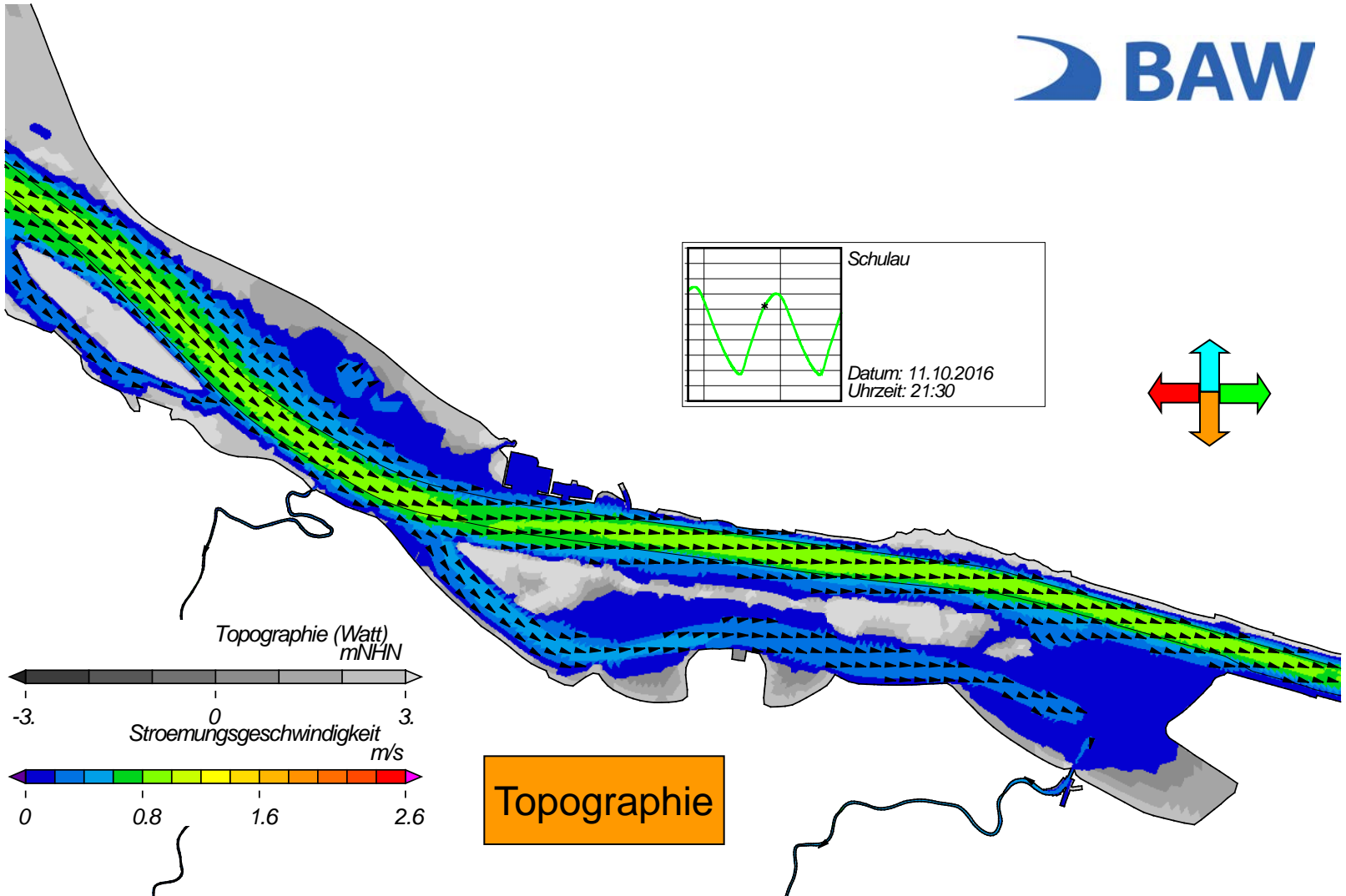
Nipptide - Stroemungsgeschwindigkeit



Topographie

USER: BAW-AK (Referat K3) FILE: hview2d0045.cgm

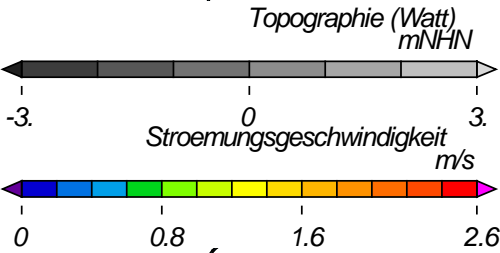
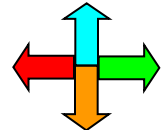
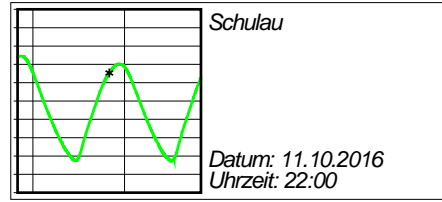
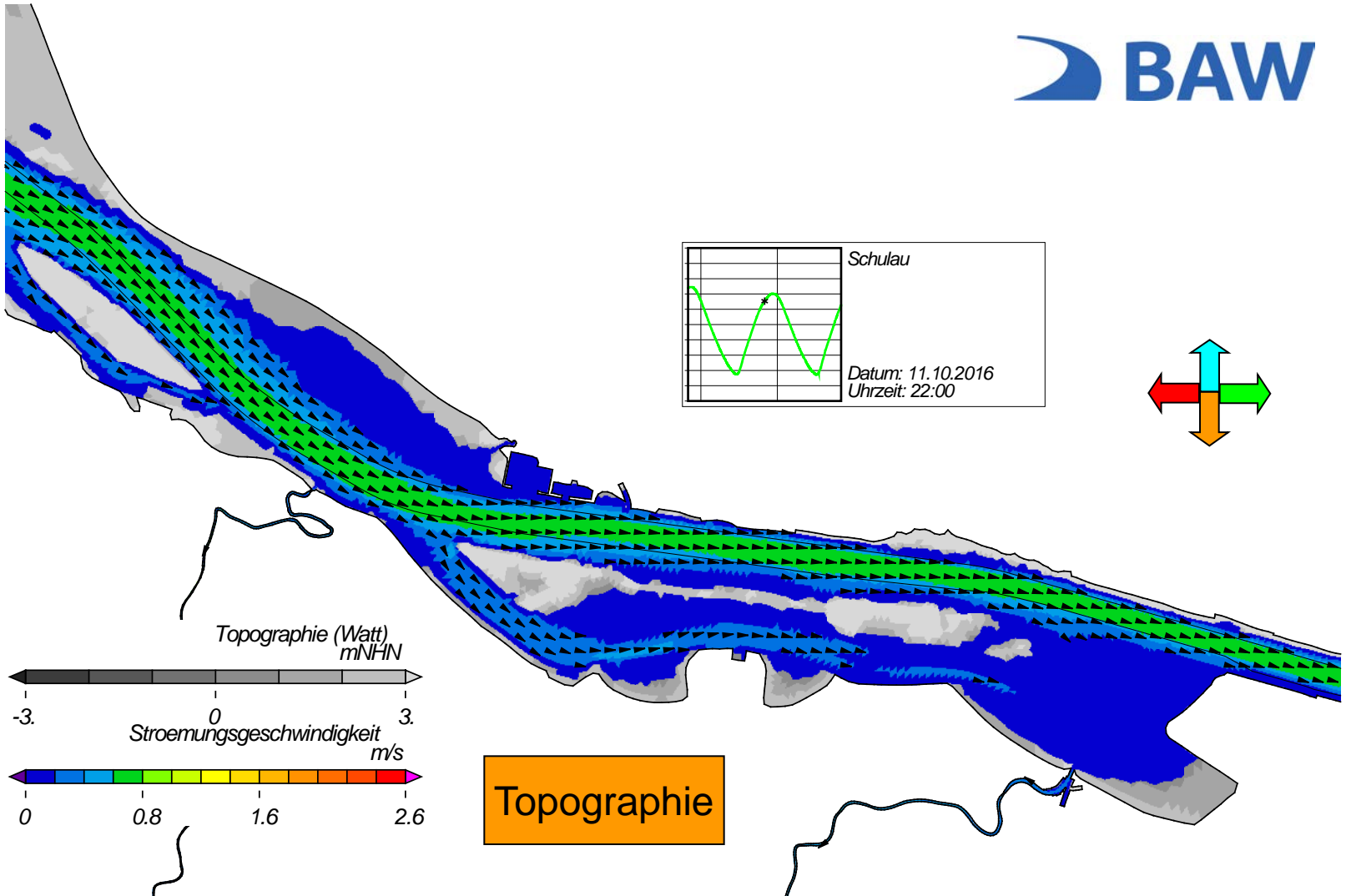
Nipptide - Stroemungsgeschwindigkeit



Topographie

USER: BAW-AK (Referat K3) FILE: hview2d0046.cgm

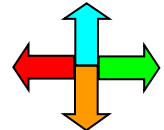
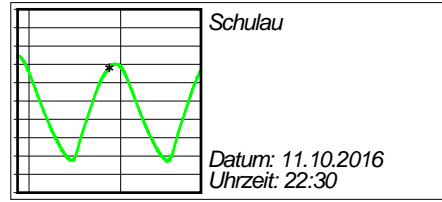
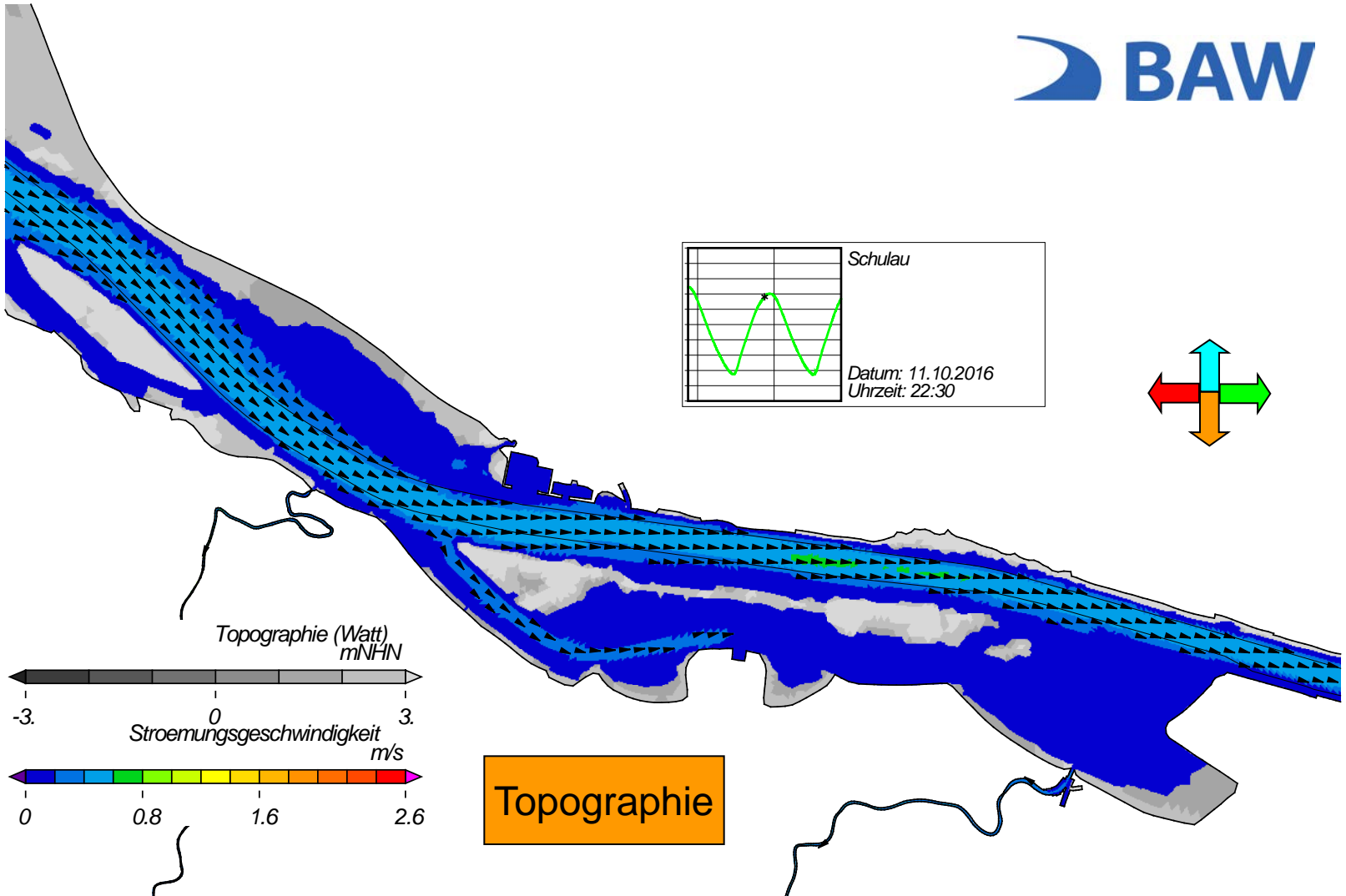
Nipptide - Stroemungsgeschwindigkeit



Topographie

USER: BAW-AK (Referat K3) FILE: hvlew2d0047.cgm

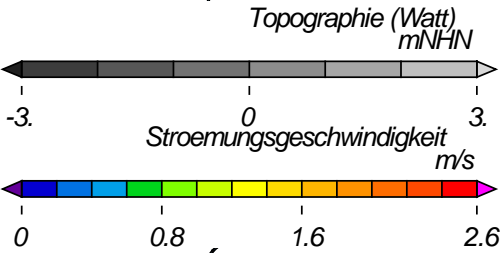
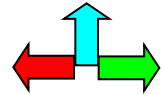
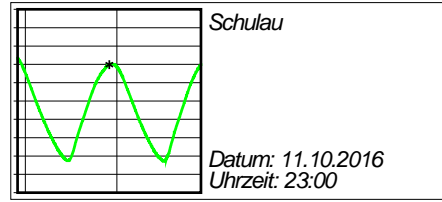
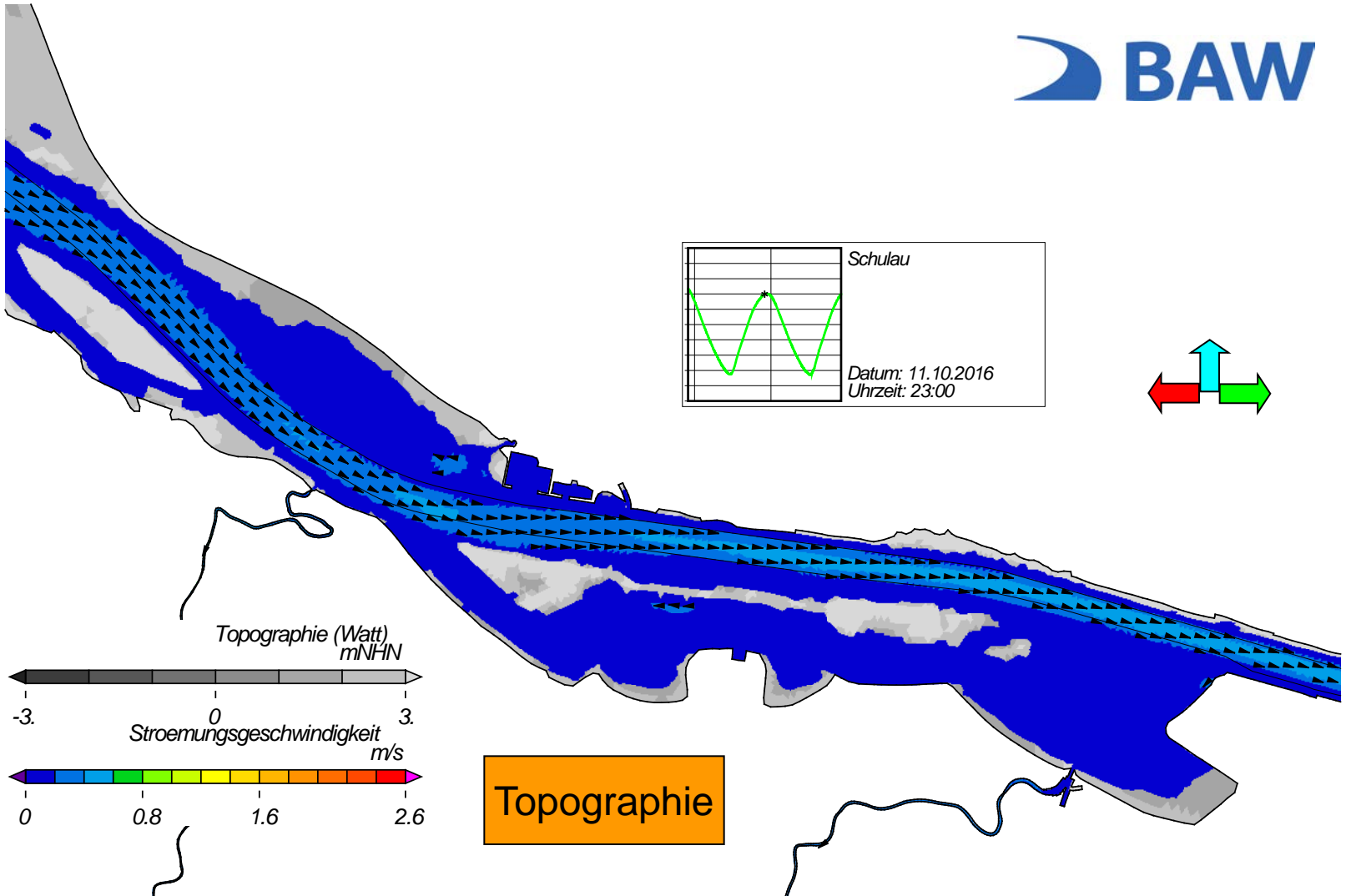
Nipptide - Stroemungsgeschwindigkeit



Topographie

USER: BAW-AK (Referat K3) FILE: hview2d0048.cgm

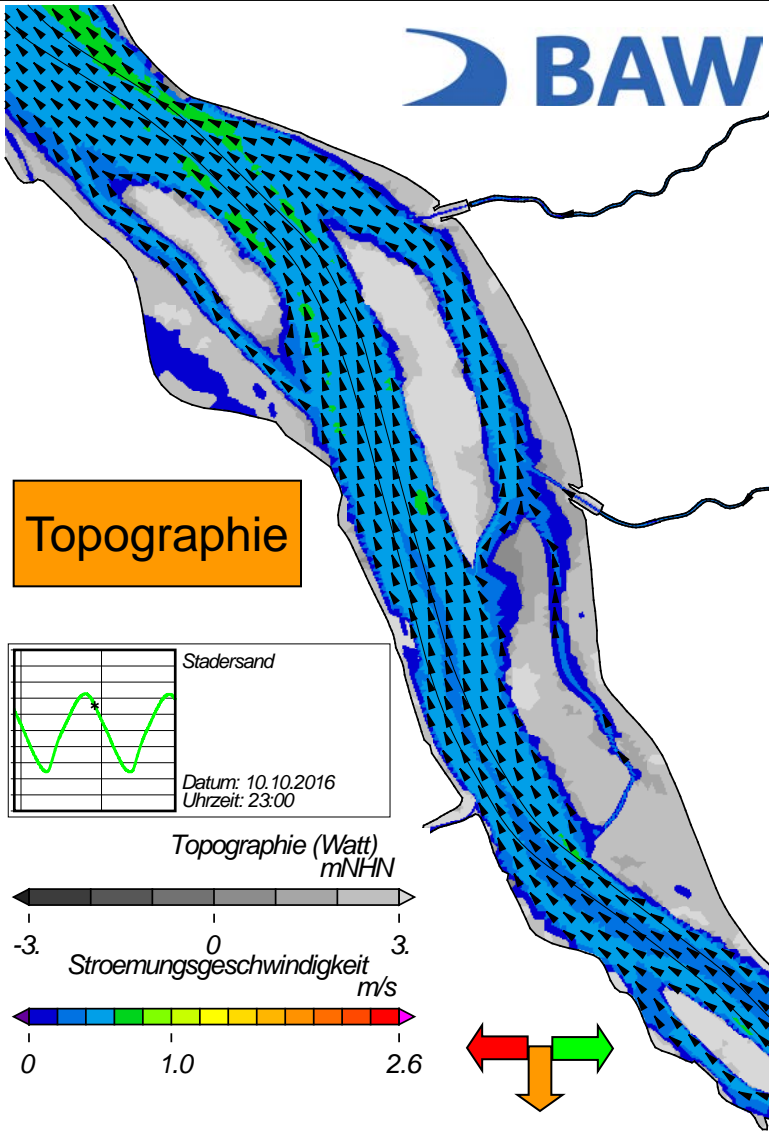
Nipptide - Stroemungsgeschwindigkeit



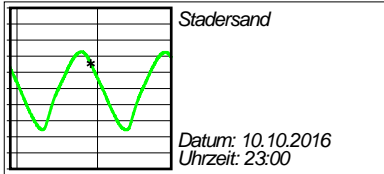
Topographie

USER: BAW-AK (Referat K3) FILE: hview2d0049.cgm


Nipptide - Strömungsgeschwindigkeit



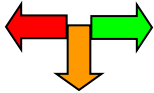
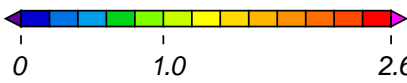
Topographie



Topographie (Watt)
mNHN

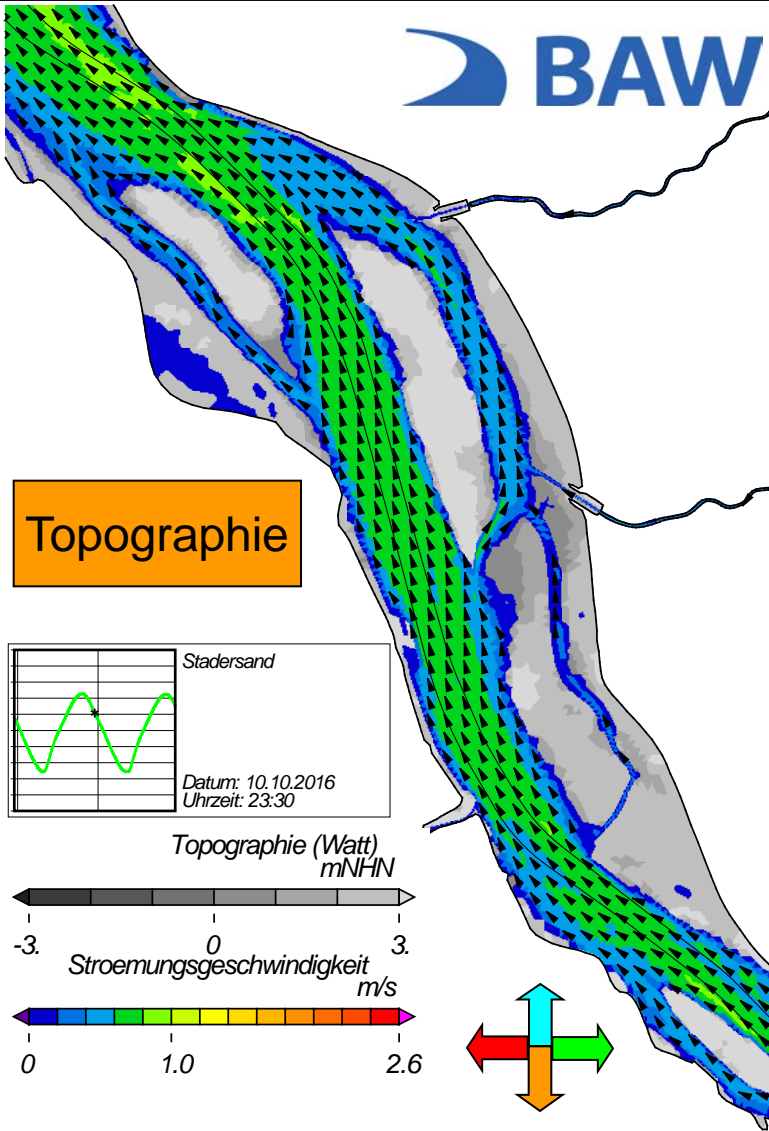


Strömungsgeschwindigkeit
m/s

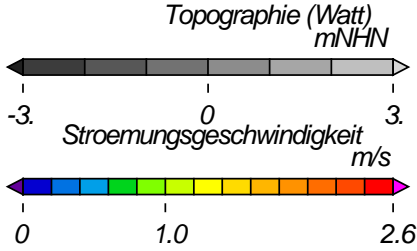
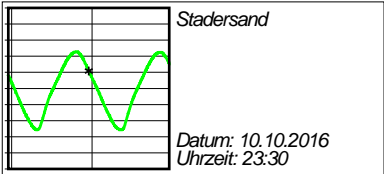


USER: BAW-AK (Referat K3) FILE: nview2d0001.cgm

Nipptide - Strömungsgeschwindigkeit

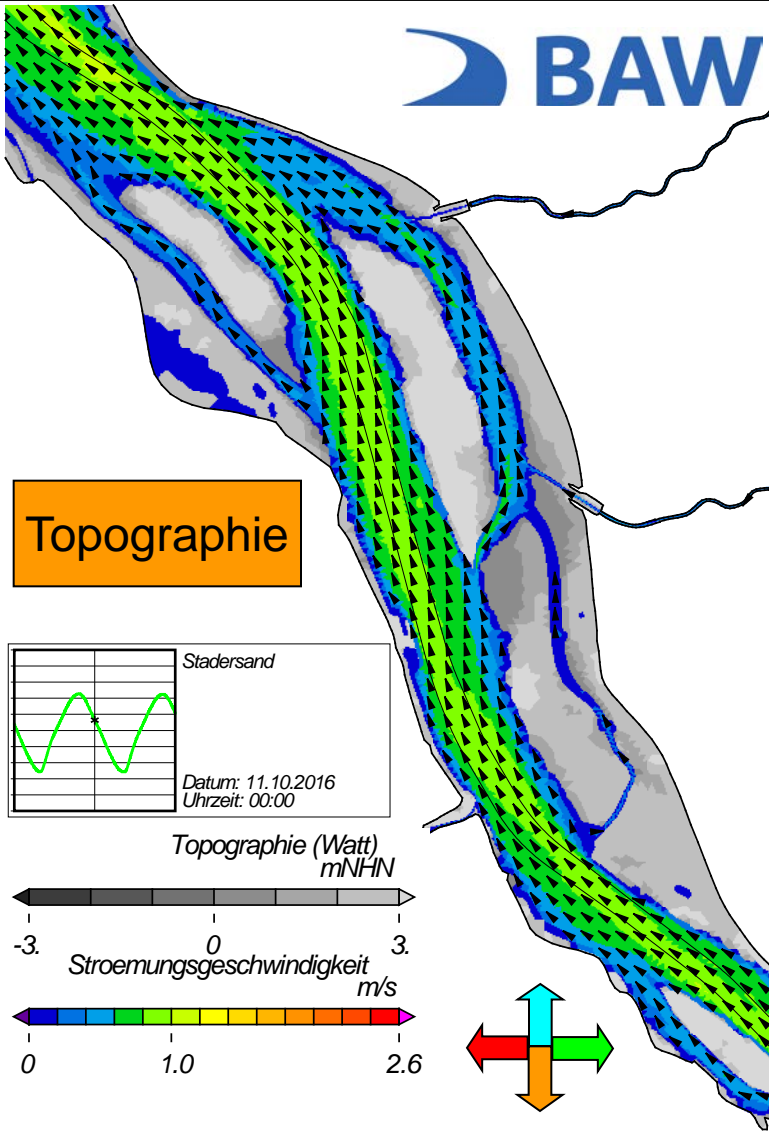


Topographie

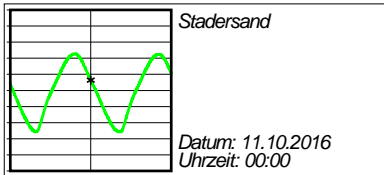


USER: BAW-AK (Referat K3) FILE: nview2d0002.cgm

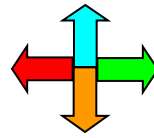
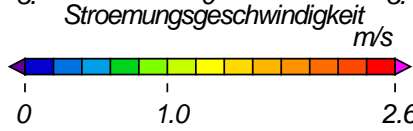
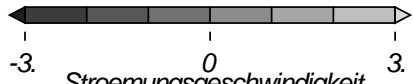
Nipptide - Strömungsgeschwindigkeit



Topographie

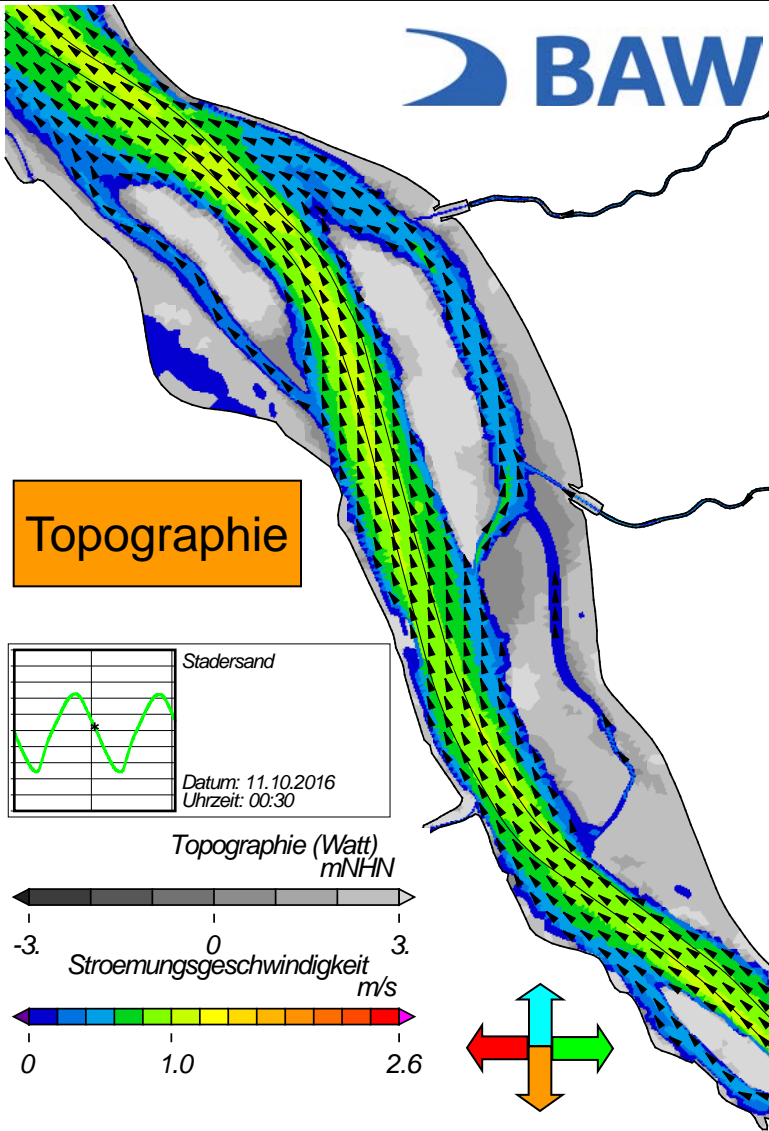


Topographie (Watt)
mNHN

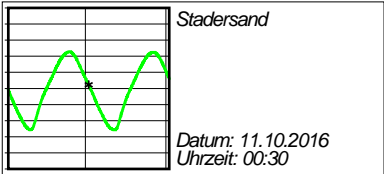


USER: BAW-AK (Referat K3) FILE: nview2d0003.cgm

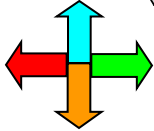
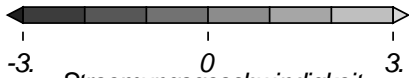
Nipptide - Strömungsgeschwindigkeit



Topographie

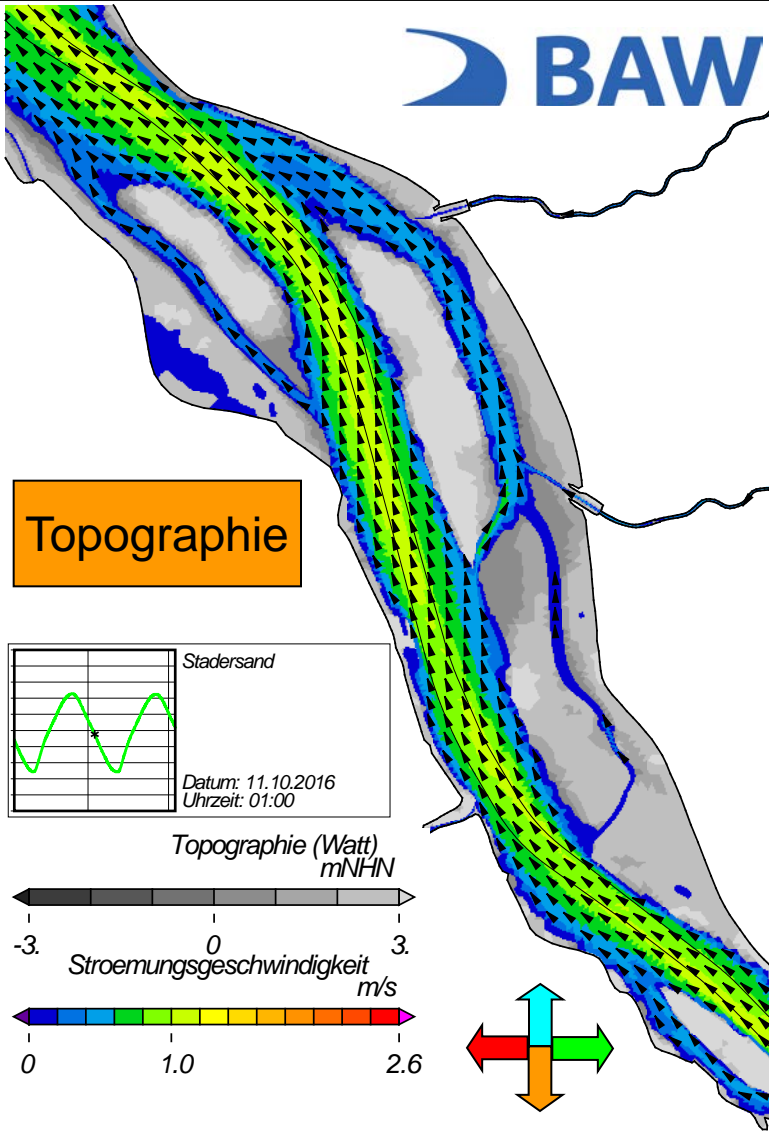


Topographie (Watt)
mNHN

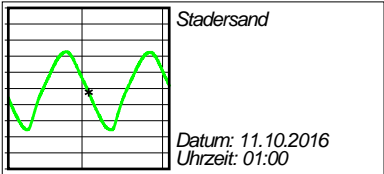


USER: BAW-AK (Referat K3) FILE: nviewz0004.cgm

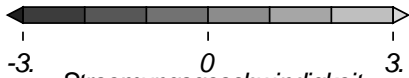
Nipptide - Strömungsgeschwindigkeit



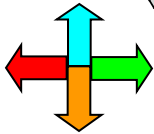
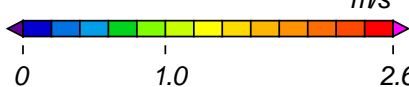
Topographie



Topographie (Watt)
mNHN

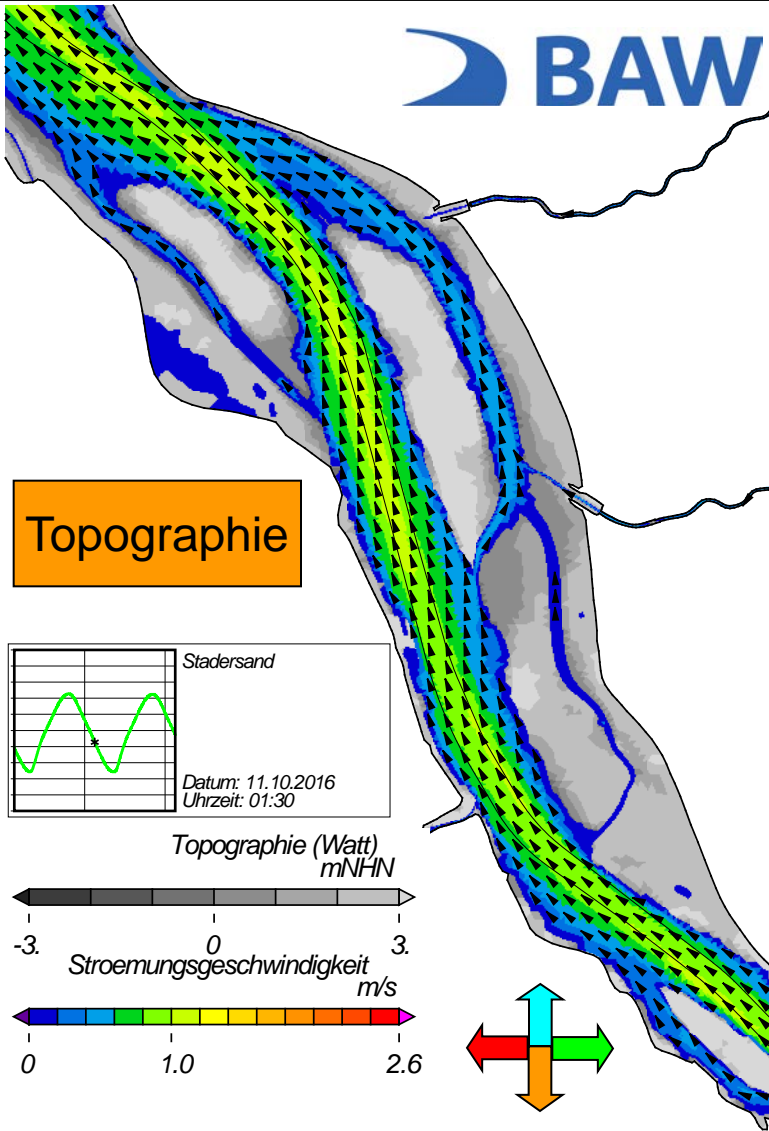


Strömungsgeschwindigkeit
m/s



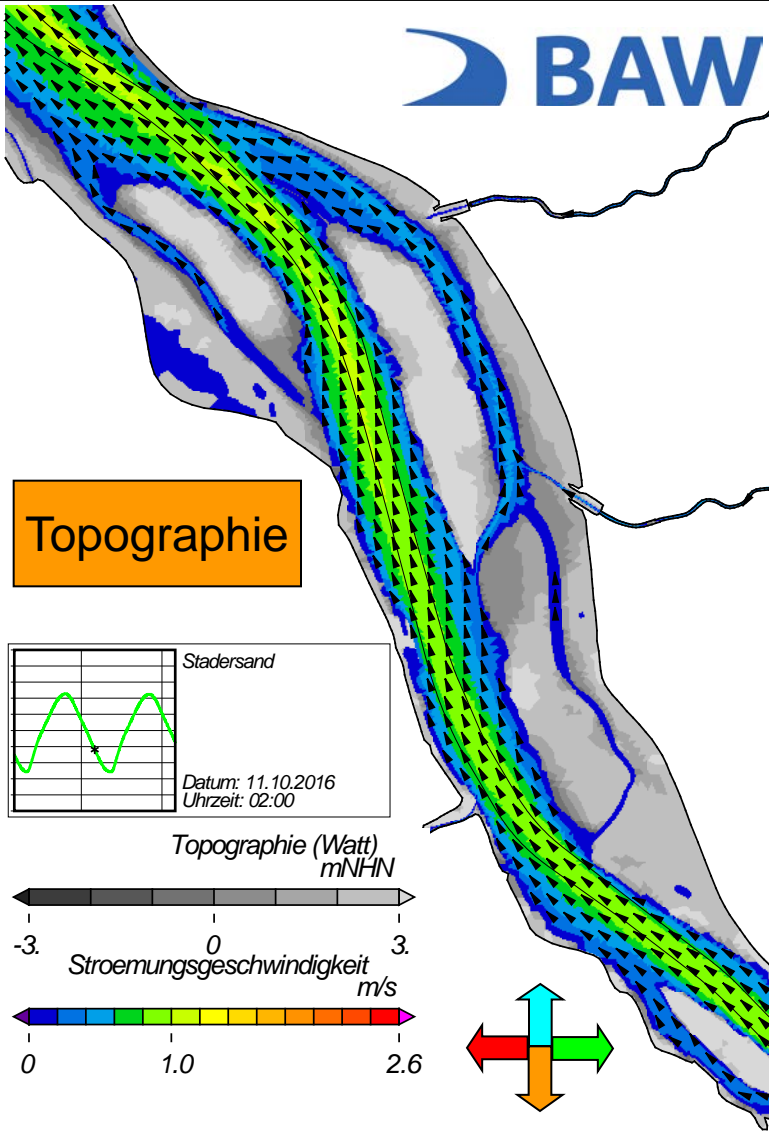
USER: BAW-AK (Referat K3) FILE: nview2d0005.cgm

Nipptide - Strömungsgeschwindigkeit

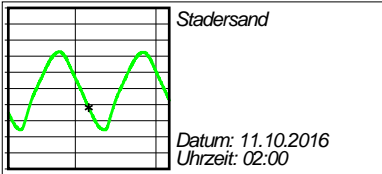


USER: BAW-AK (Referat K3) FILE: nview2d0006.cgm

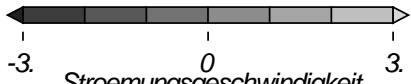
Nipptide - Strömungsgeschwindigkeit



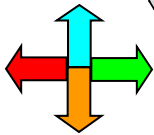
Topographie



Topographie (Watt)
mNHN

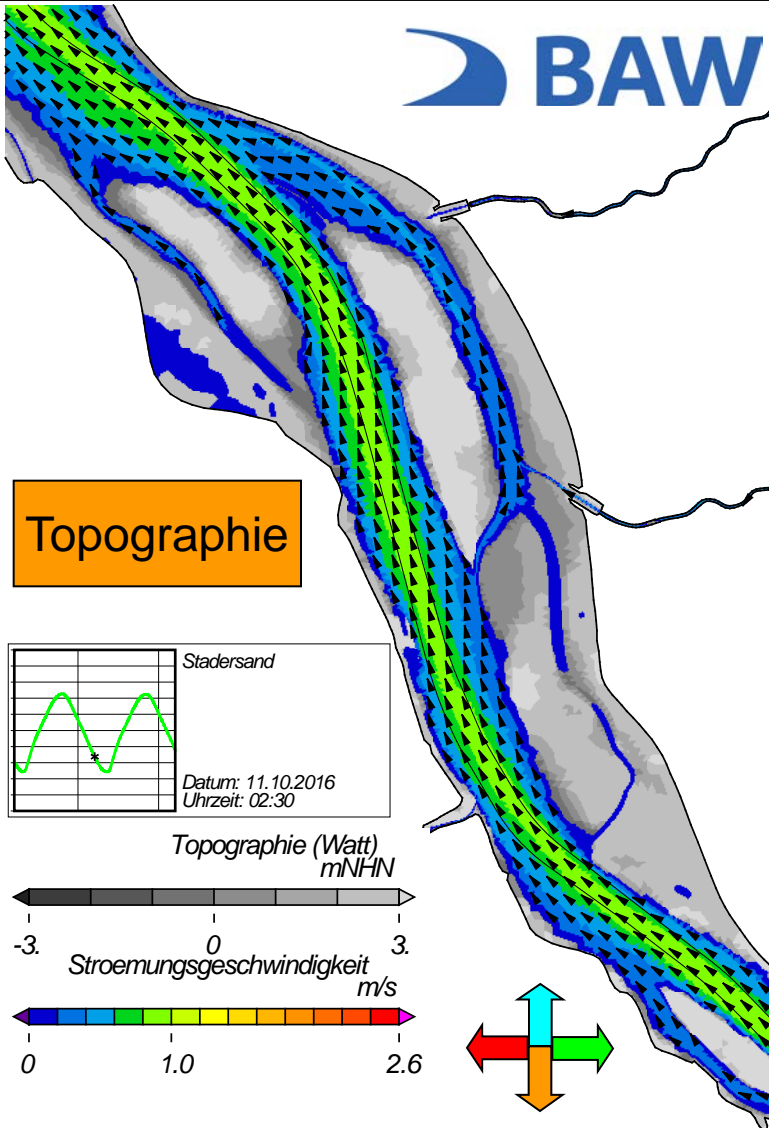


Strömungsgeschwindigkeit
m/s

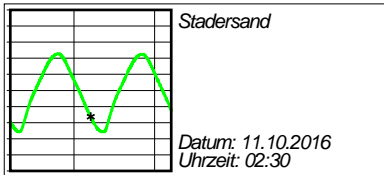


USER: BAW-AK (Referat K3) FILE: nview2d0007.cgm

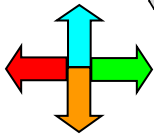
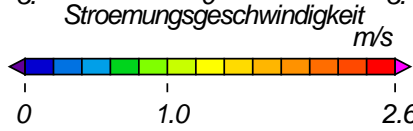
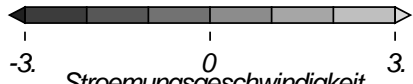
Nipptide - Strömungsgeschwindigkeit



Topographie

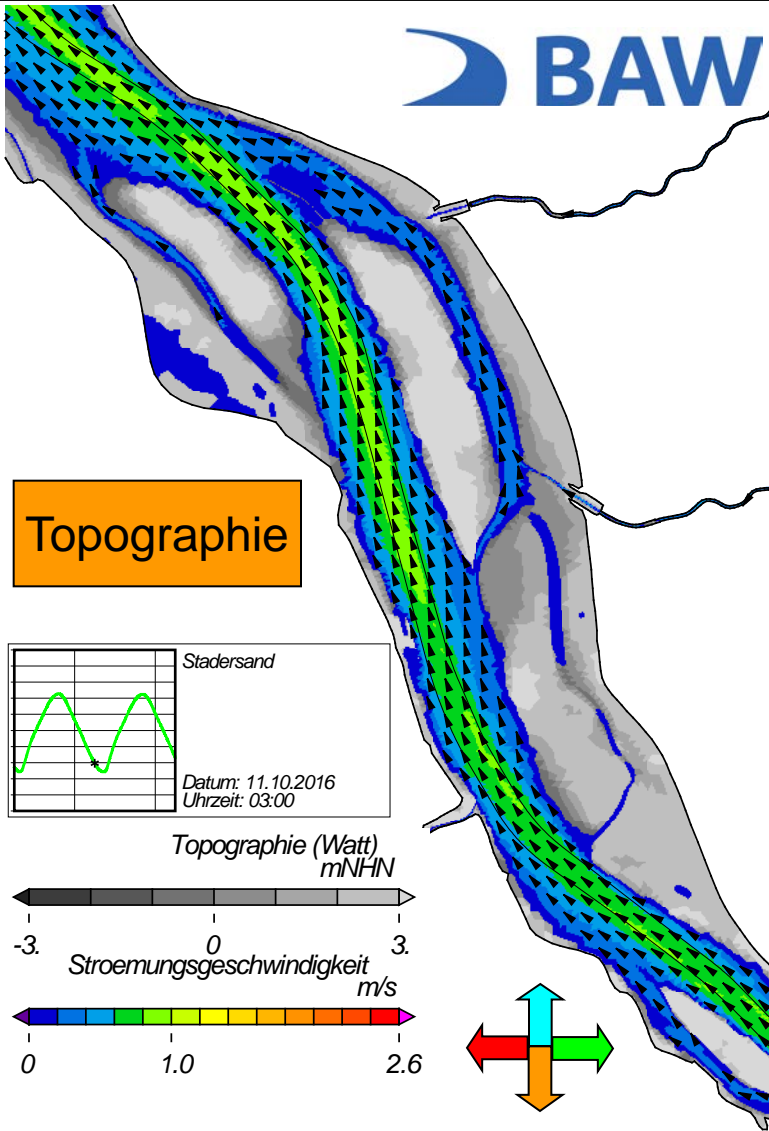


Topographie (Watt)
mNHN

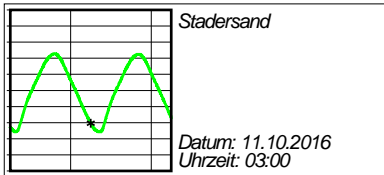


USER: BAW-AK (Referat K3) FILE: nviewz0008.cgm

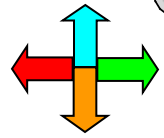
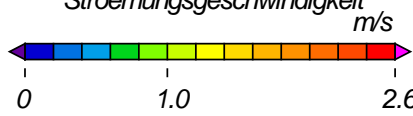
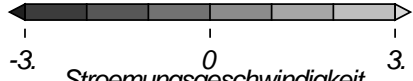
Nipptide - Strömungsgeschwindigkeit



Topographie

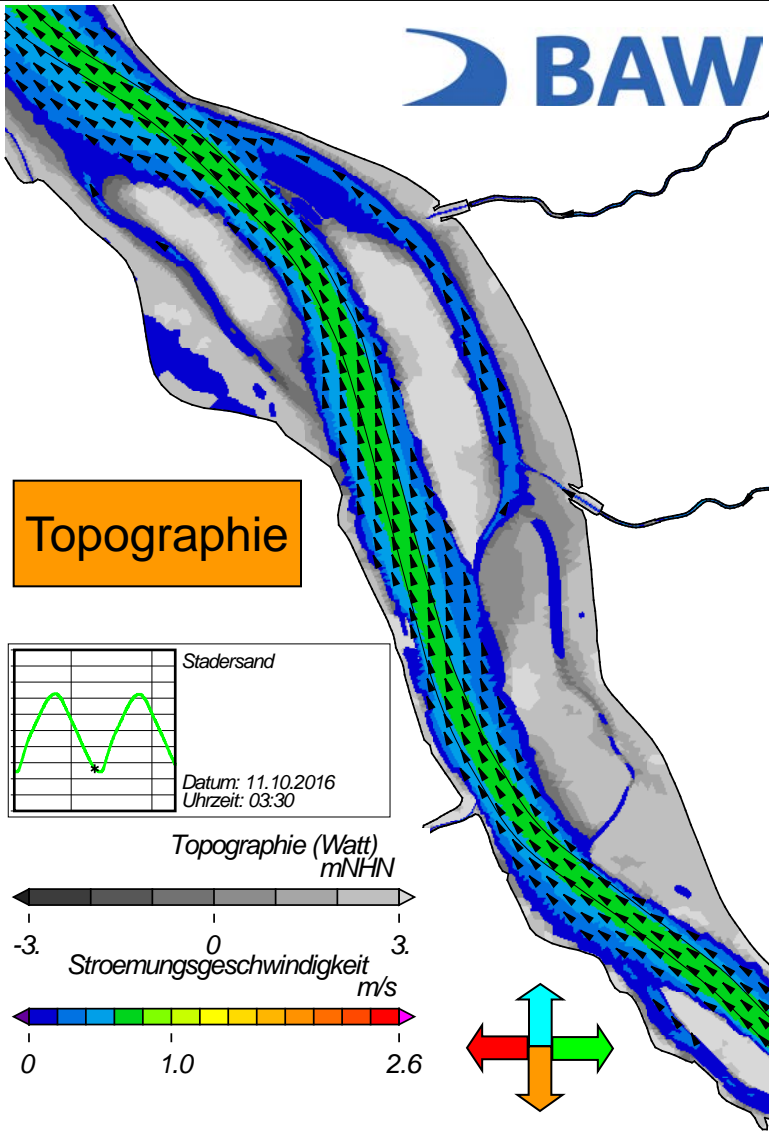


Topographie (Watt)
mNHN

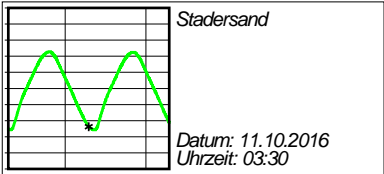


USER: BAW-AK (Referat K3) FILE: nview2d0009.cgm

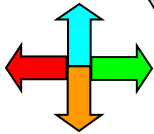
Nipptide - Strömungsgeschwindigkeit



Topographie

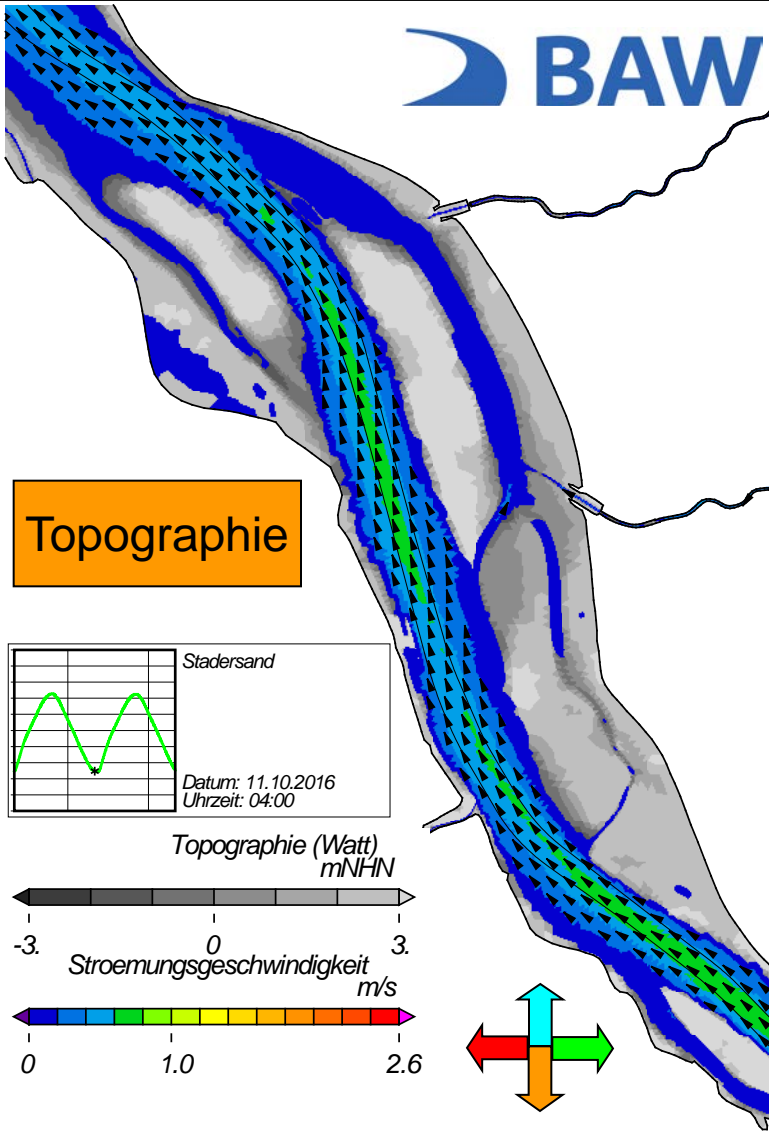


Topographie (Watt)
mNHN

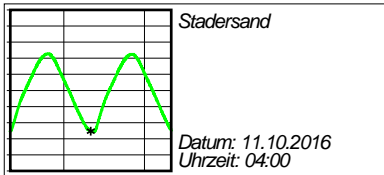


USER: BAW-AK (Referat K3) FILE: nview2d0010.cgm

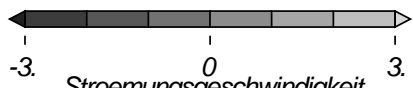
Nipptide - Strömungsgeschwindigkeit



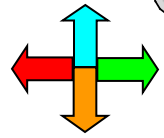
Topographie



Topographie (Watt)
mNHN

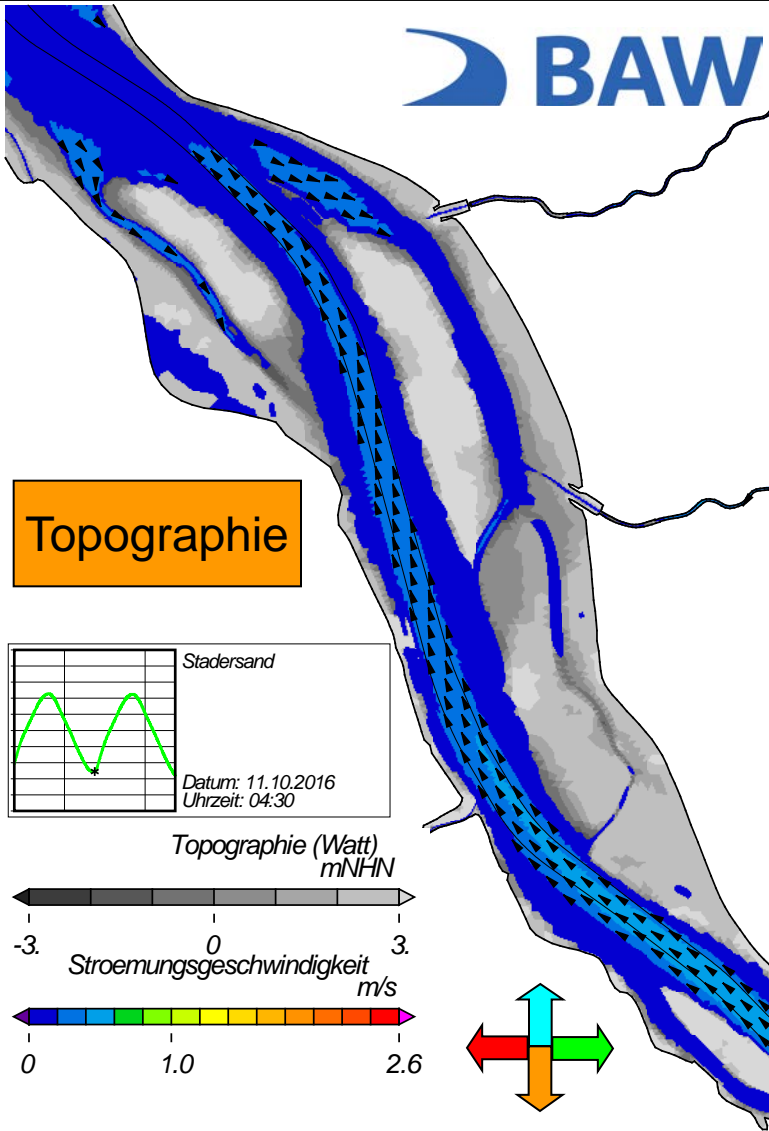


Strömungsgeschwindigkeit
m/s

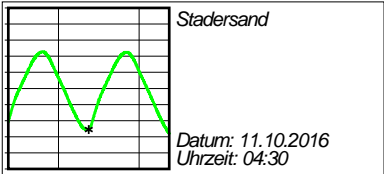


USER: BAW-AK (Referat K3) FILE: nview2d0011.cgm

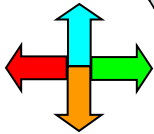
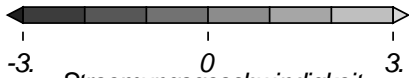
Nipptide - Strömungsgeschwindigkeit



Topographie

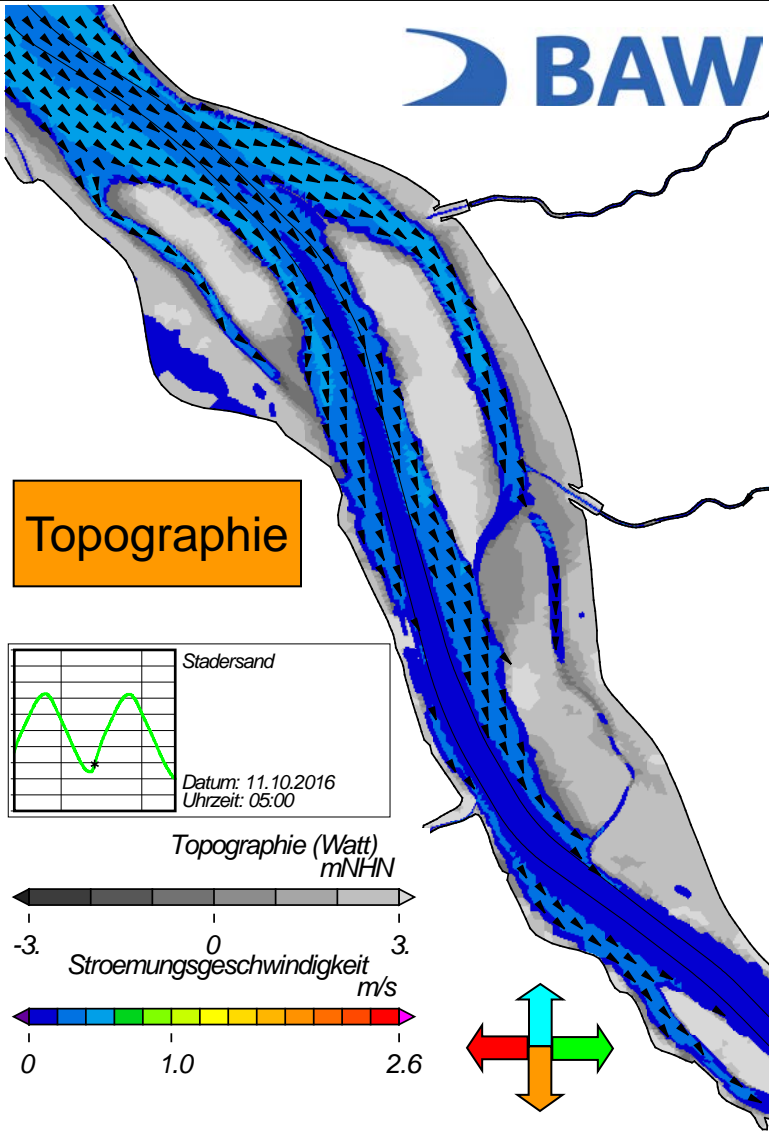


Topographie (Watt)
mNHN



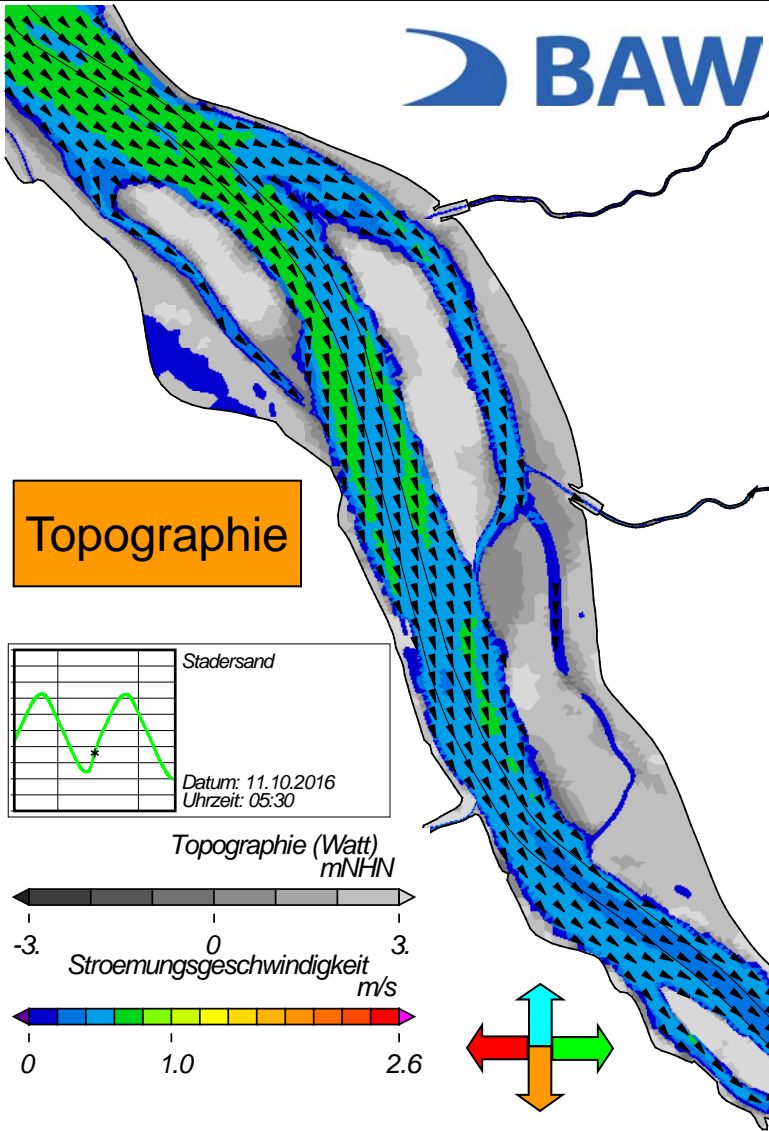
USER: BAW-AK (Referat K3) FILE: nview2d0012.cgm

Nipptide - Strömungsgeschwindigkeit

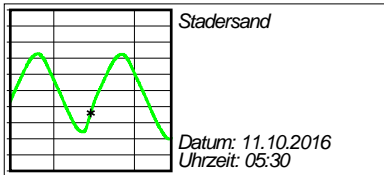


USER: BAW-AK (Referat K3) FILE: nview2d0013.cgm

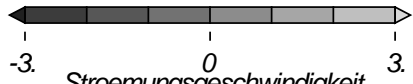
Nipptide - Strömungsgeschwindigkeit



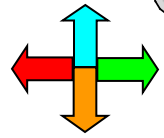
Topographie



Topographie (Watt)
mNHN

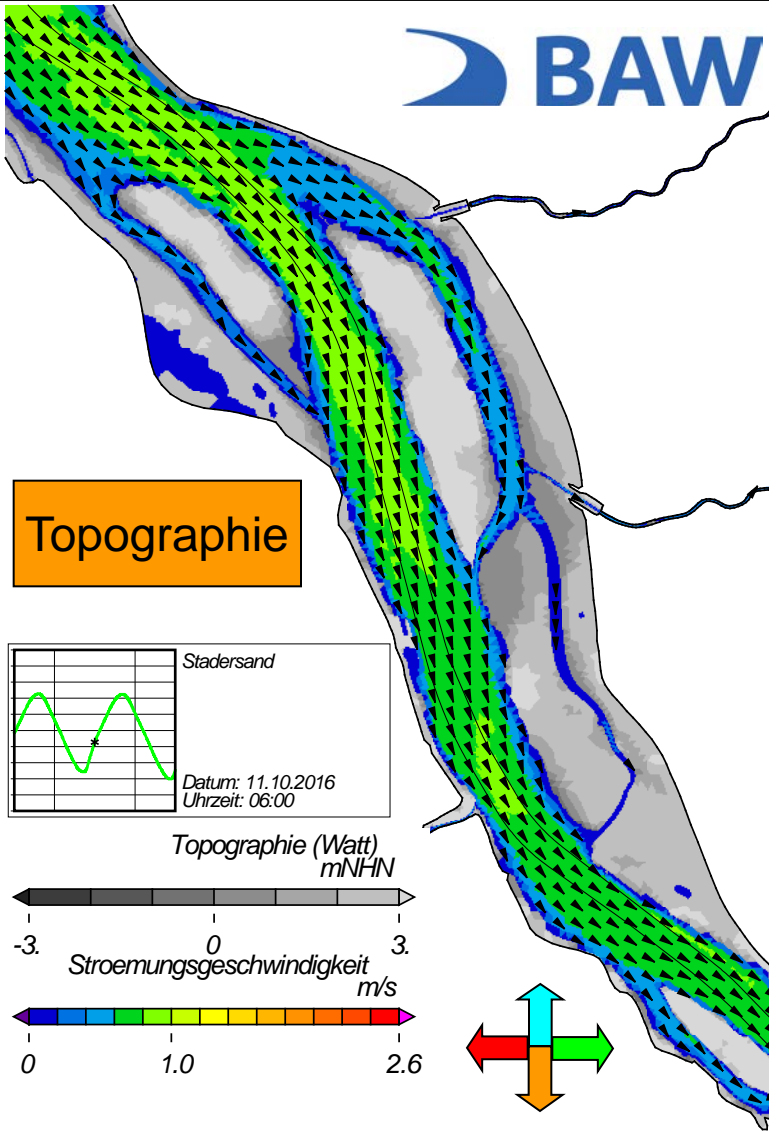


Strömungsgeschwindigkeit
m/s

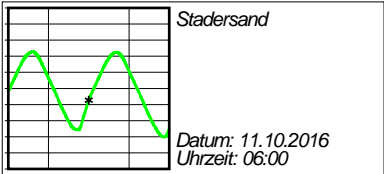


USER: BAW-AK (Referat K3) FILE: nview2d0014.cgm

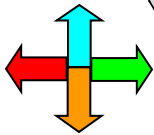
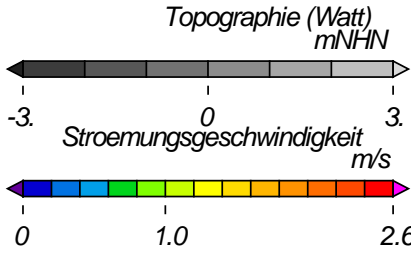
Nipptide - Strömungsgeschwindigkeit



Topographie

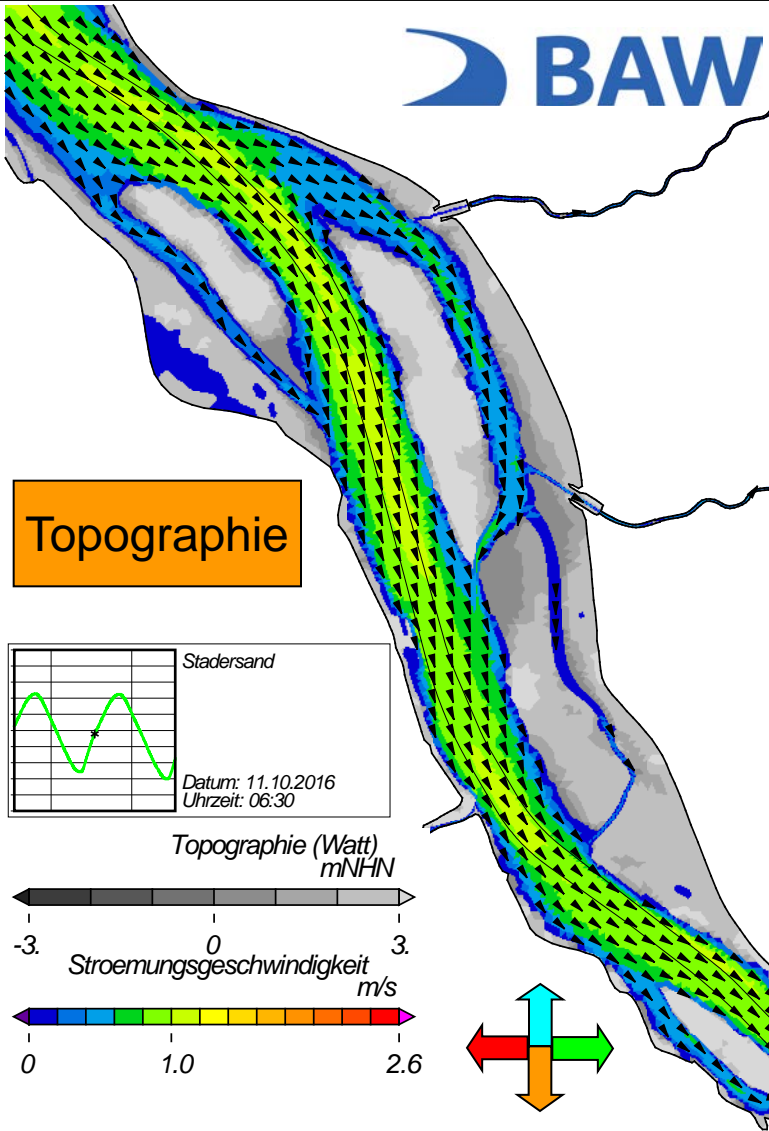


Datum: 11.10.2016
Uhrzeit: 06:00

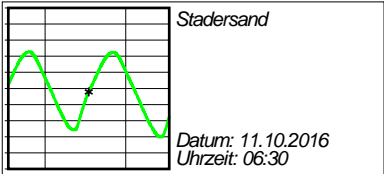


USER: BAW-AK (Referat K3) FILE: nview20075.cgm

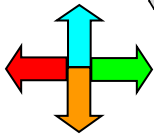
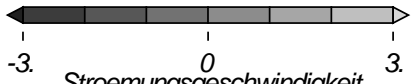
Nipptide - Strömungsgeschwindigkeit



Topographie

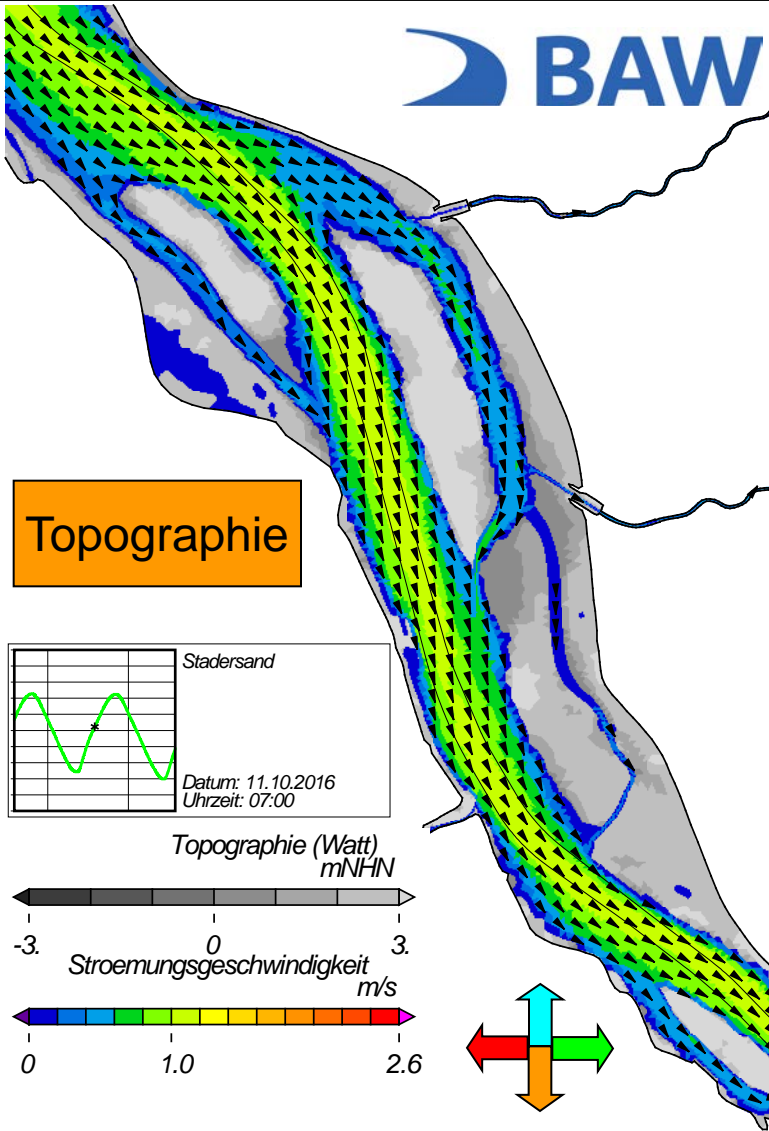


Topographie (Watt)
mNHN

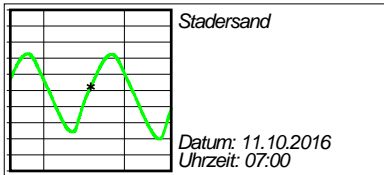


USER: BAW-AK (Referat K3) FILE: nview2d0016.cgm

Nipptide - Strömungsgeschwindigkeit



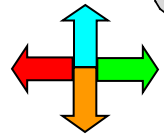
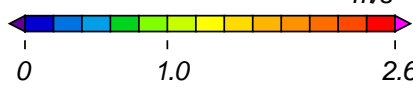
Topographie



Topographie (Watt)
mNHN

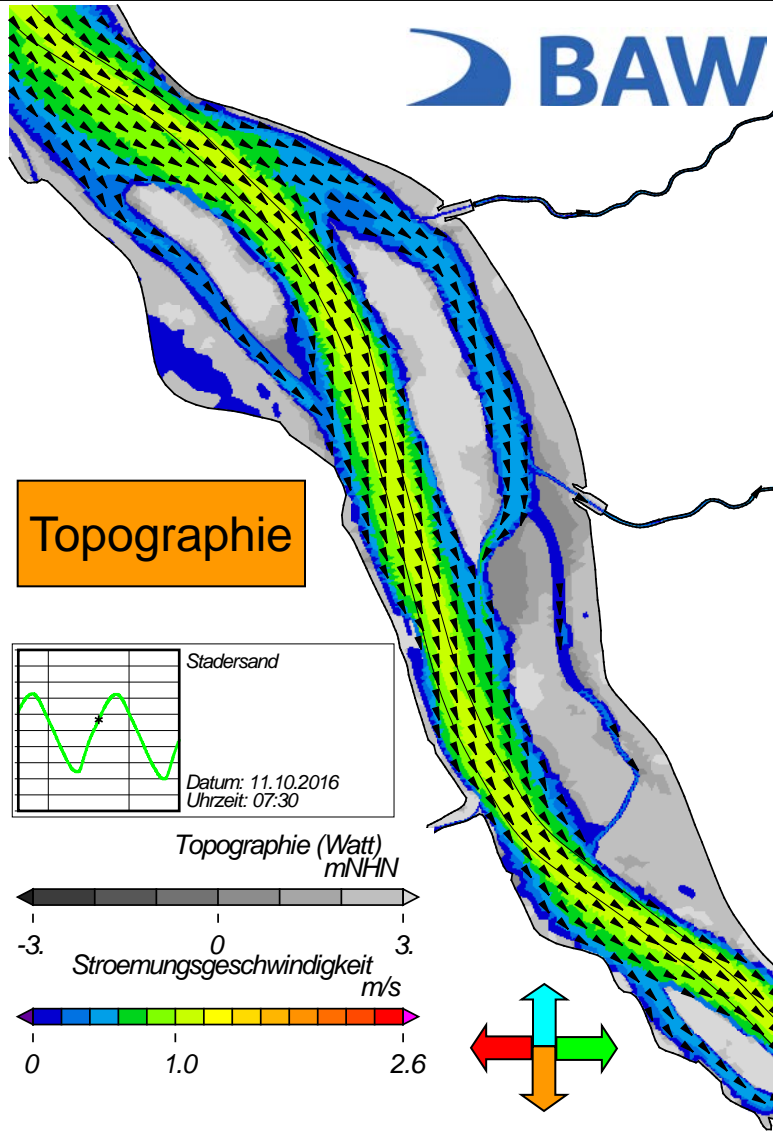


Strömungsgeschwindigkeit
m/s

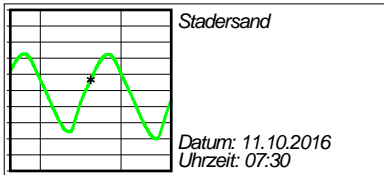


USER: BAW-AK (Referat K3) FILE: nview2d0017.cgm

Nipptide - Strömungsgeschwindigkeit



Topographie



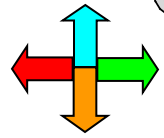
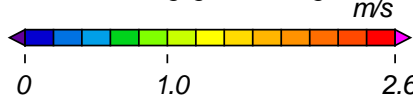
Stadersand

Datum: 11.10.2016
Uhrzeit: 07:30

Topographie (Watt)
mNHN

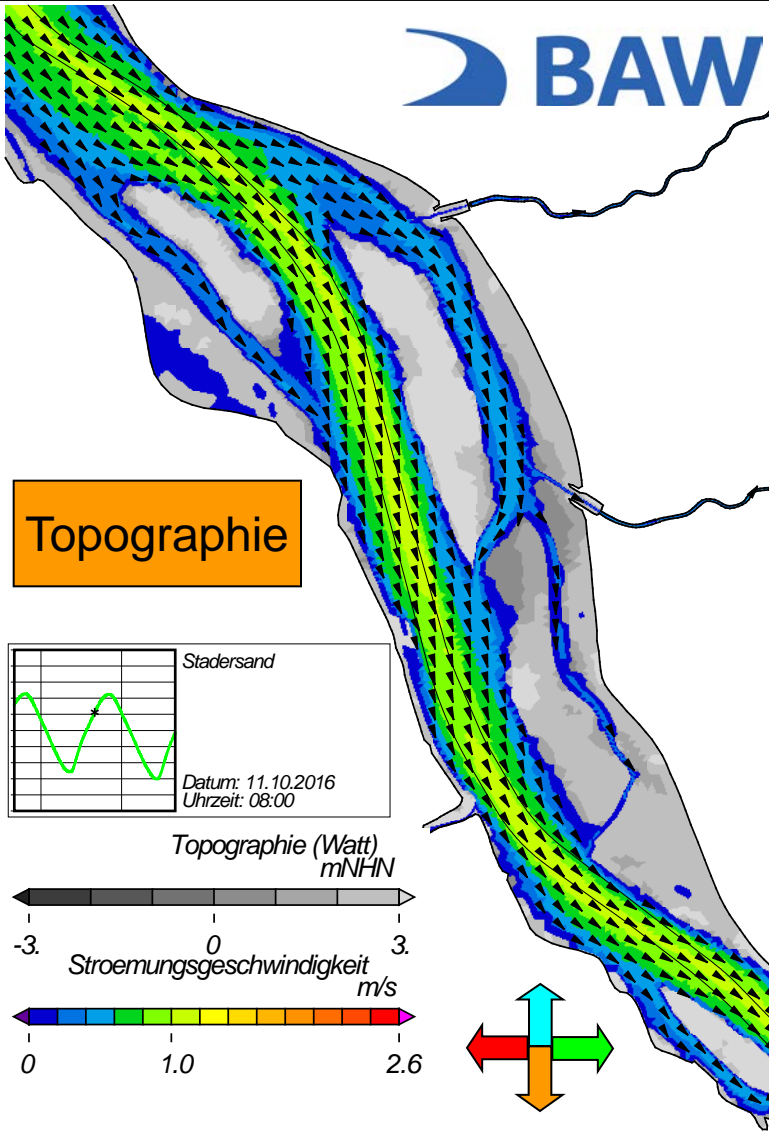


-3. 0 3.
Strömungsgeschwindigkeit
m/s

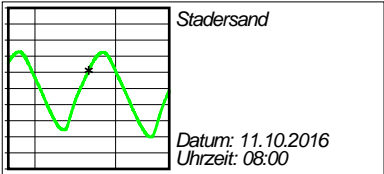


USER: BAW-AK (Referat K3) FILE: nview2d0018.cgm

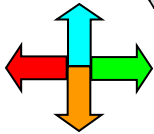
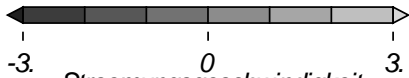
Nipptide - Strömungsgeschwindigkeit



Topographie

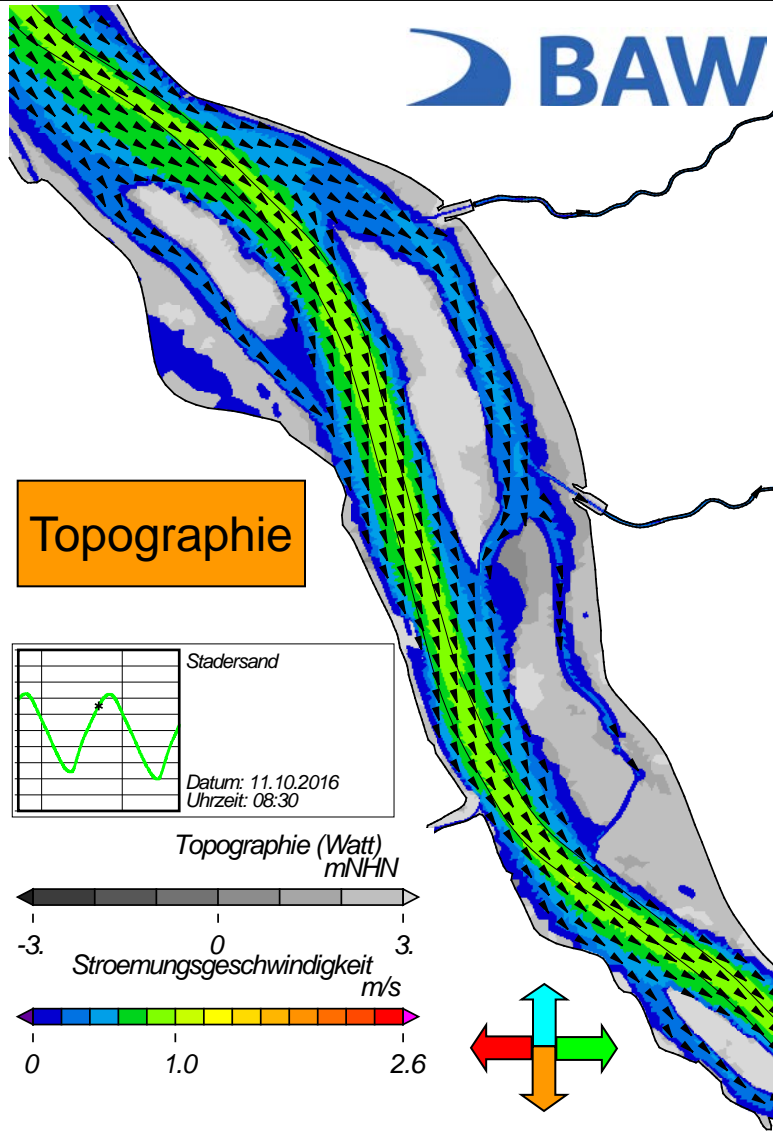


Topographie (Watt)
mNHN

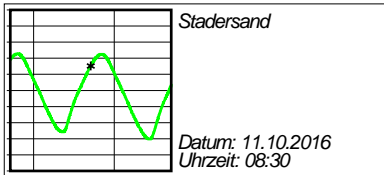


USER: BAW-AK (Referat K3) FILE: nview2d0019.cgm

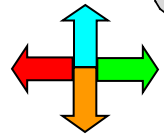
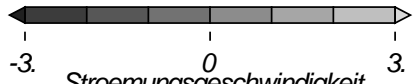
Nipptide - Strömungsgeschwindigkeit



Topographie

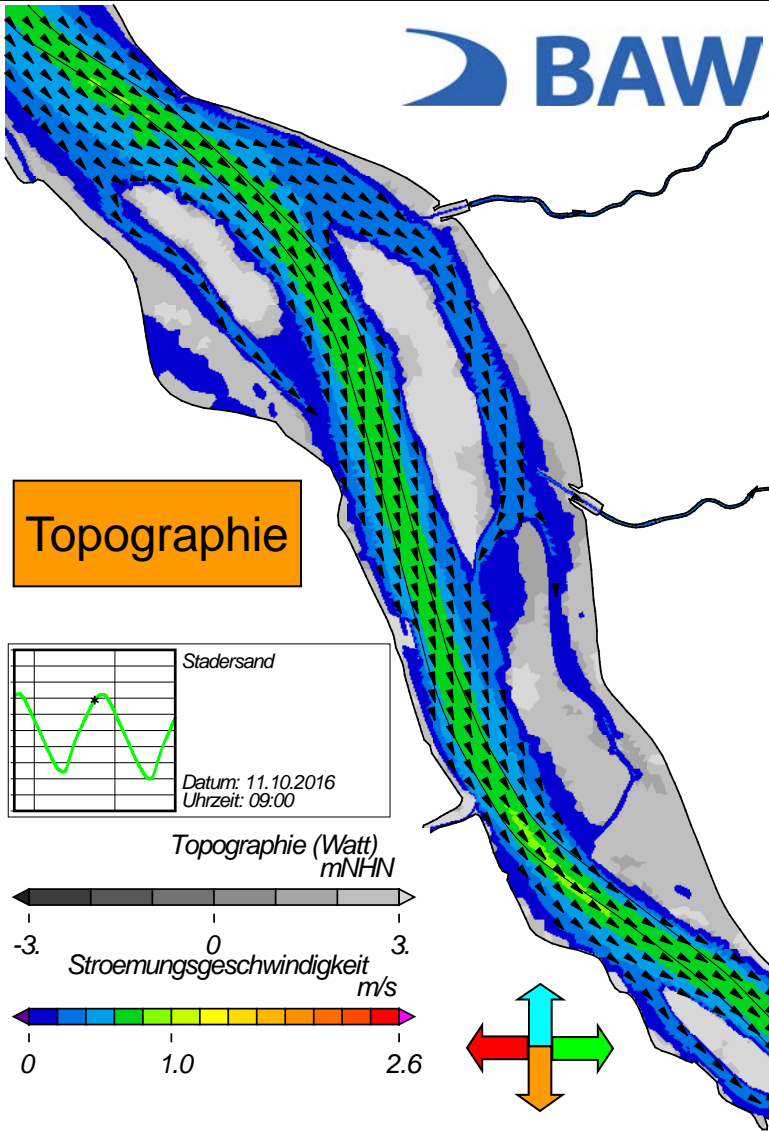


Topographie (Watt)
mNHN

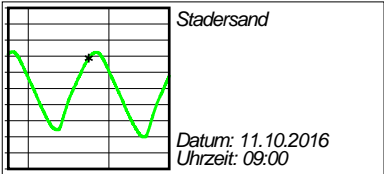


USER: BAW-AK (Referat K3) FILE: nviewz0020.cgm

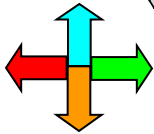
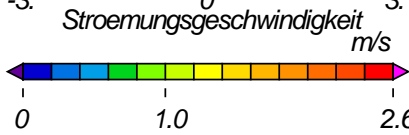
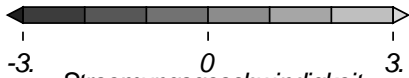
Nipptide - Strömungsgeschwindigkeit



Topographie

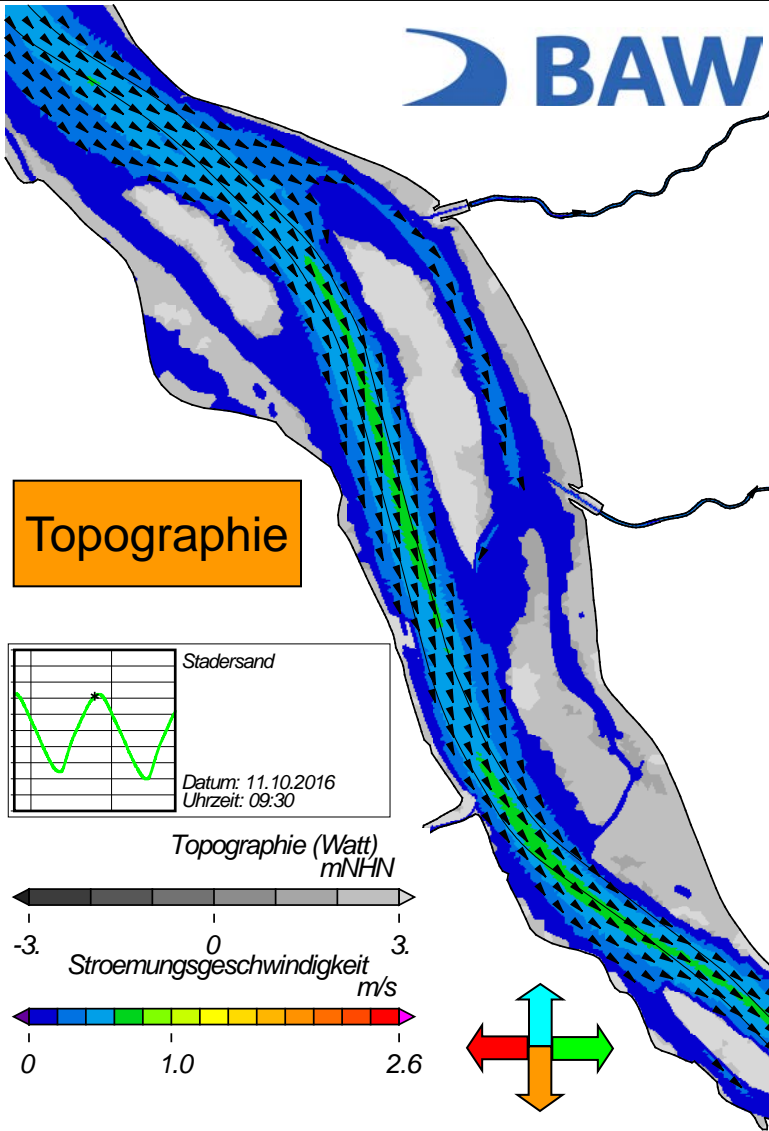


Topographie (Watt)
mNHN



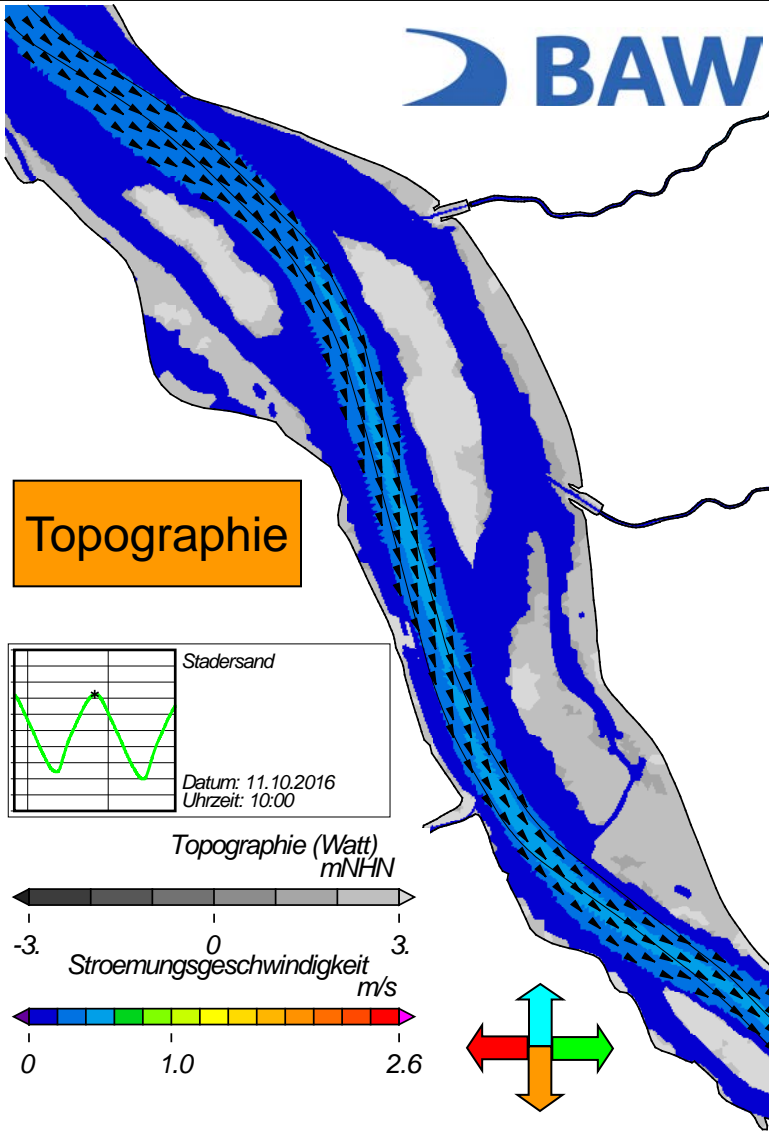
USER: BAW-AK (Referat K3) FILE: nview2d0021.cgm

Nipptide - Strömungsgeschwindigkeit

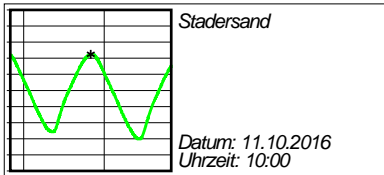


USER: BAW-AK (Referat K3) FILE: nviewz0022.cgm

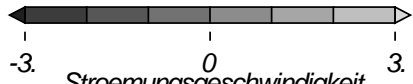
Nipptide - Strömungsgeschwindigkeit



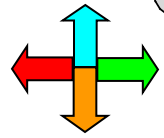
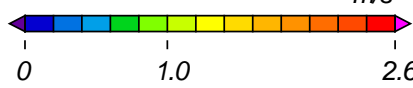
Topographie



Topographie (Watt)
mNHN

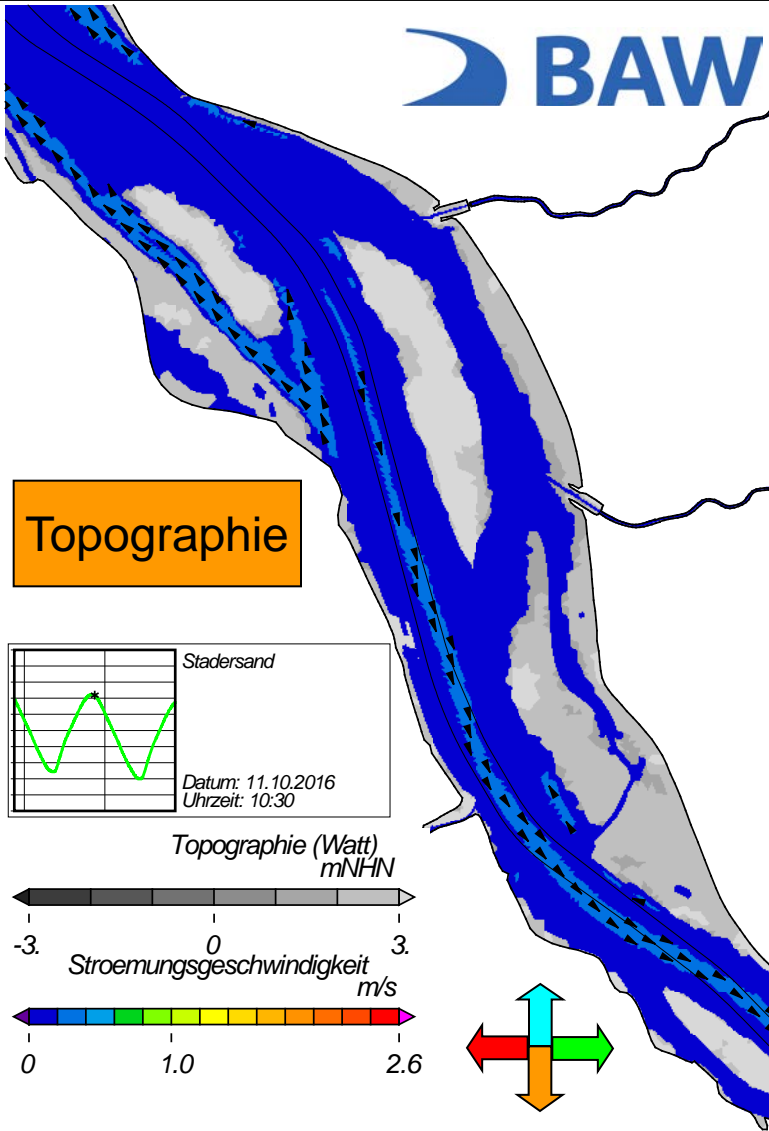


Strömungsgeschwindigkeit
m/s

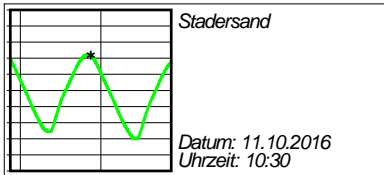


USER: BAW-AK (Referat K3) FILE: nview20023.cgm

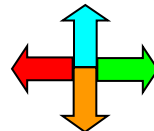
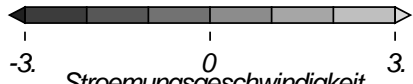
Nipptide - Strömungsgeschwindigkeit



Topographie



Topographie (Watt)
mNHN

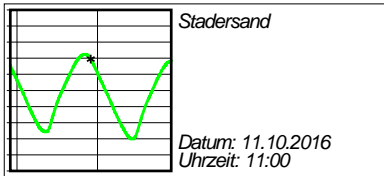


USER: BAW-AK (Referat K3) FILE: nviewz0024.cgm

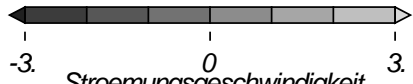
Nipptide - Strömungsgeschwindigkeit



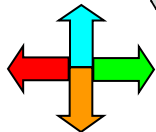
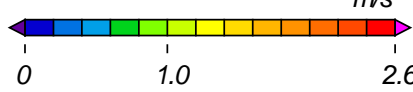
Topographie



Topographie (Watt)
mNHN

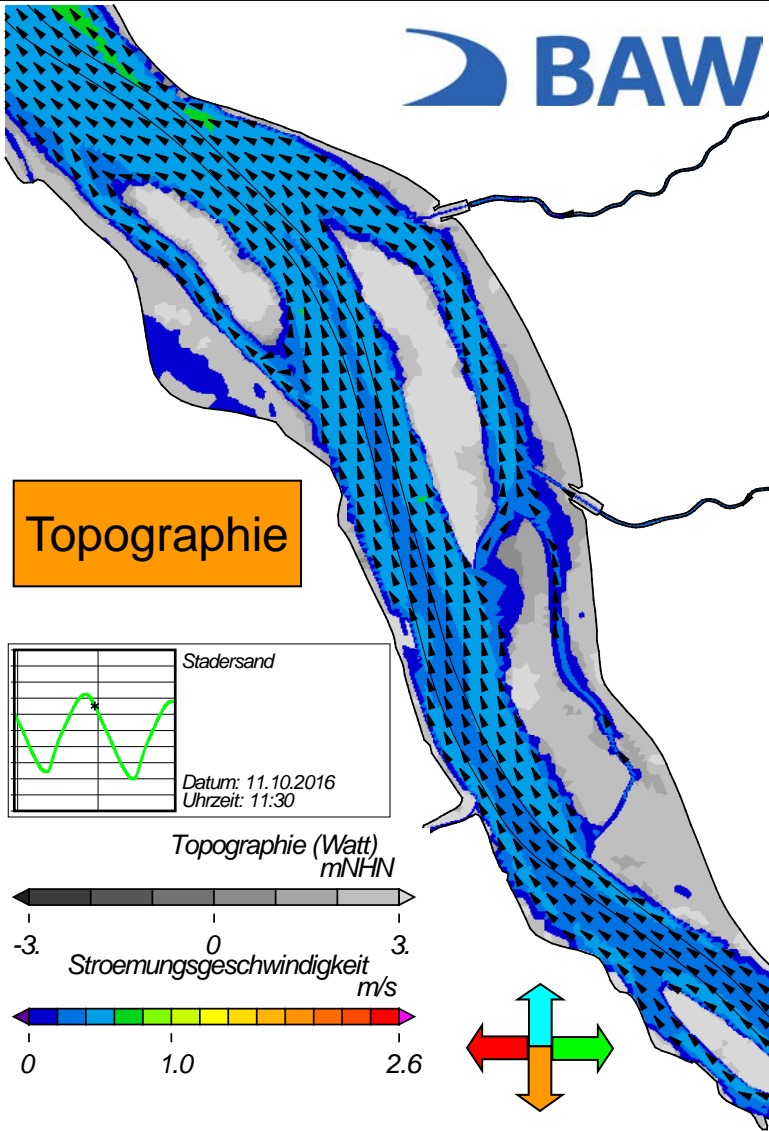


Strömungsgeschwindigkeit
m/s

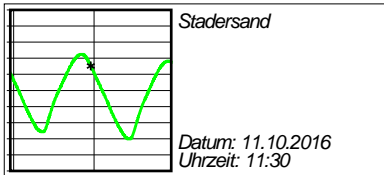


USER: BAW-AK (Referat K3) FILE: nviewz0025.cgm

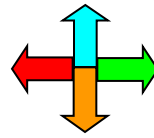
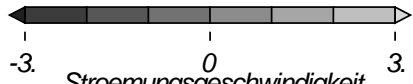
Nipptide - Strömungsgeschwindigkeit



Topographie

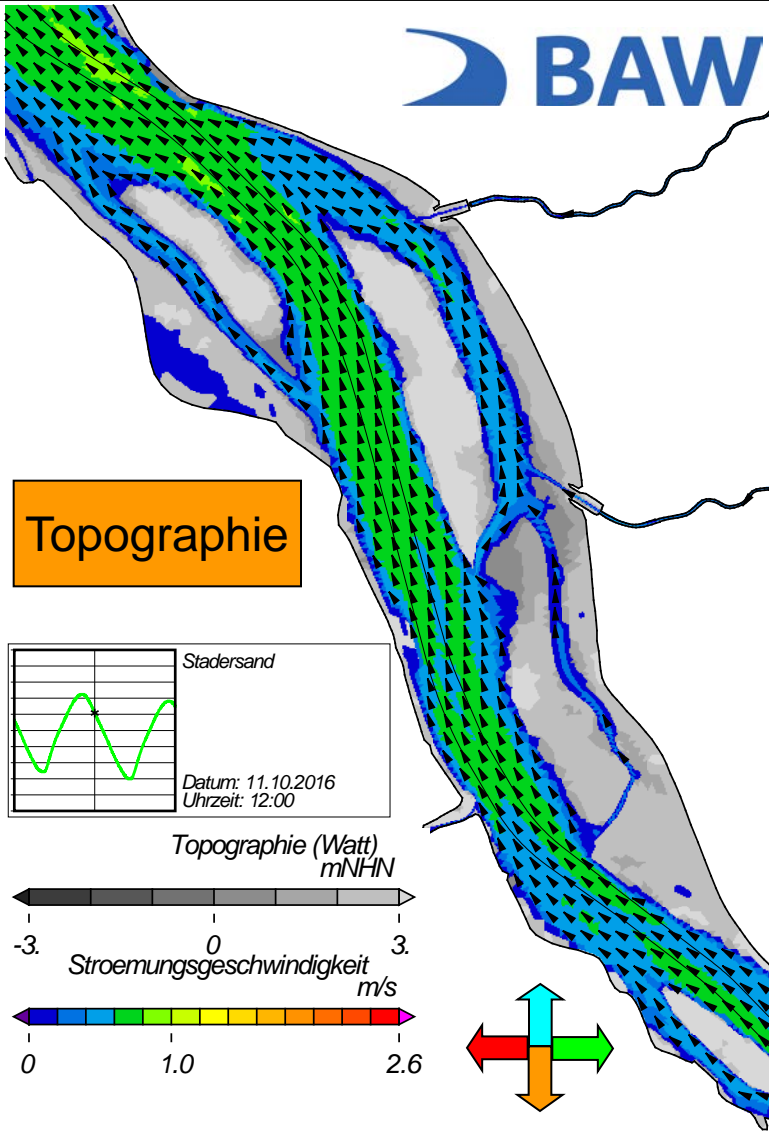


Topographie (Watt)
mNHN

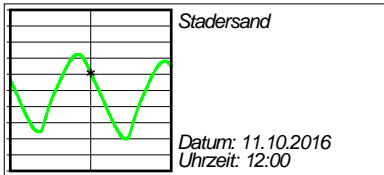


USER: BAW-AK (Referat K3) FILE: nviewz0026.cgm

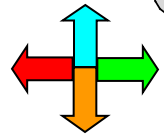
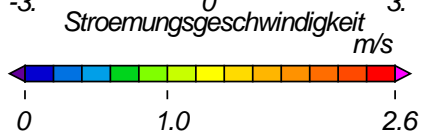
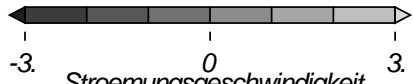
Nipptide - Strömungsgeschwindigkeit



Topographie

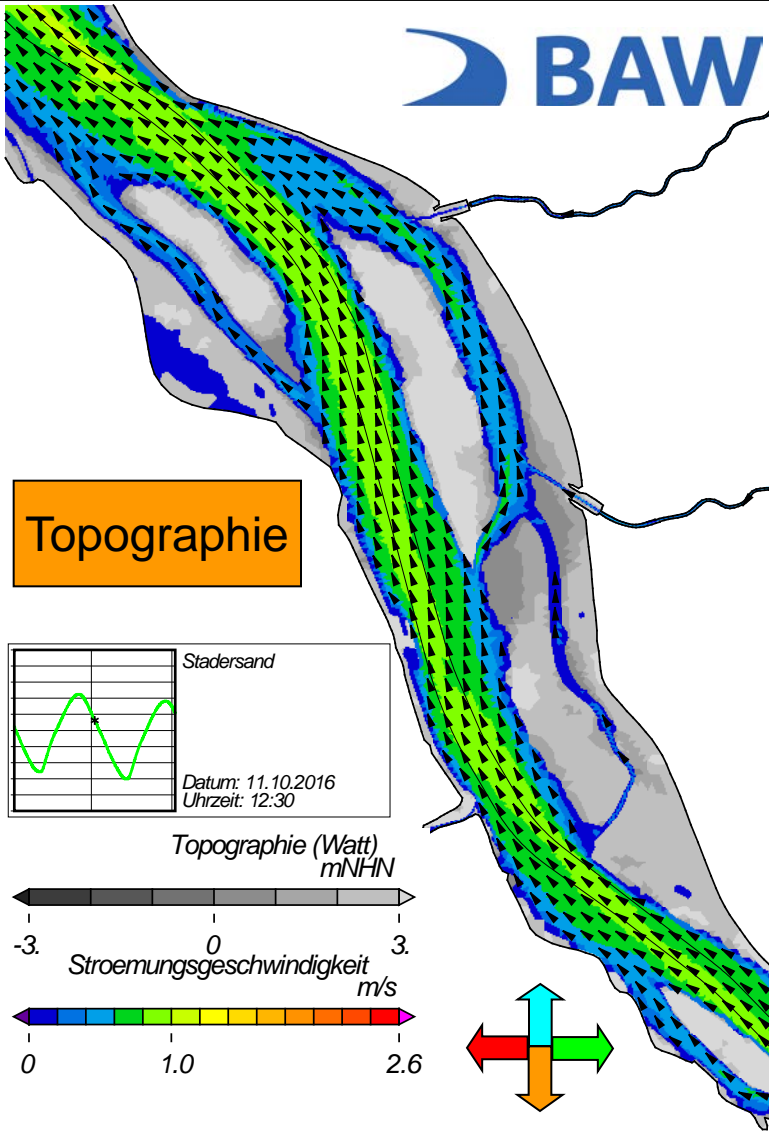


Topographie (Watt)
mNHN

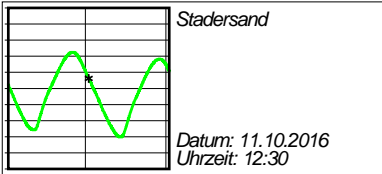


USER: BAW-AK (Referat K3) FILE: nview2d0027.cgm

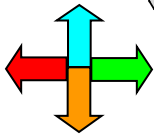
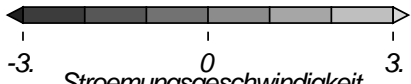
Nipptide - Strömungsgeschwindigkeit



Topographie

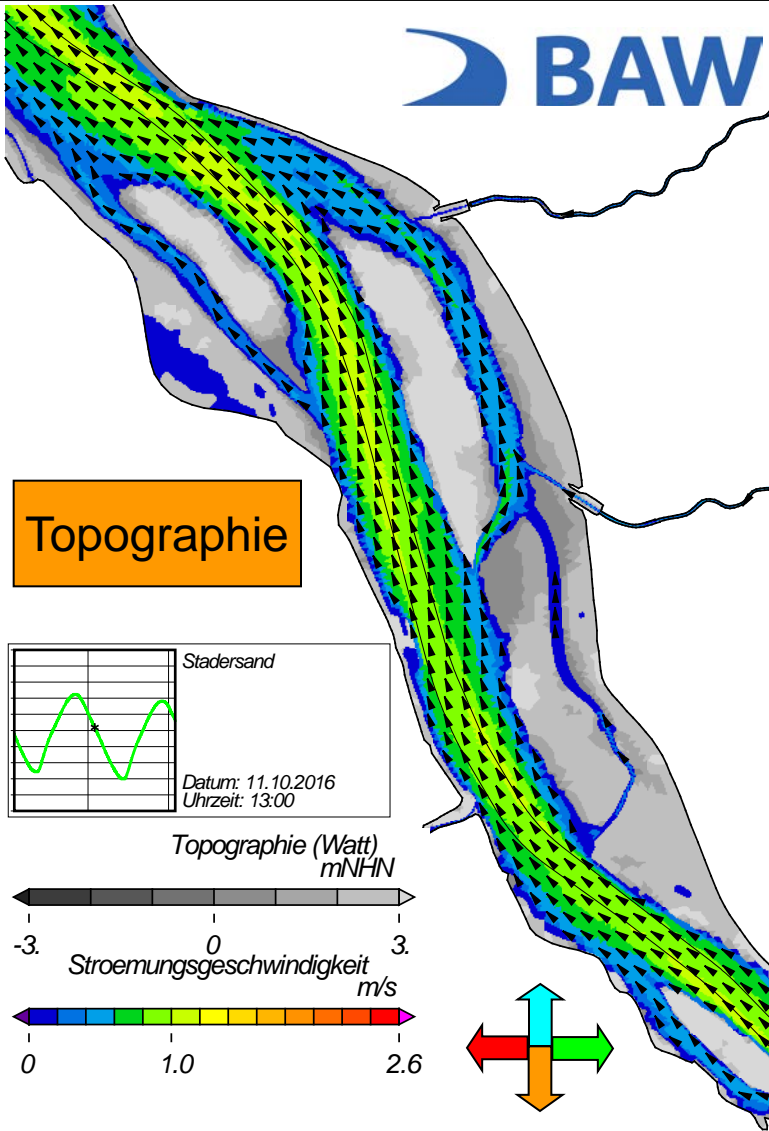


Topographie (Watt)
mNHN

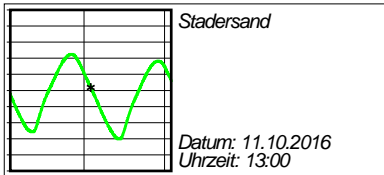


USER: BAW-AK (Referat K3) FILE: nviewz0028.cgm

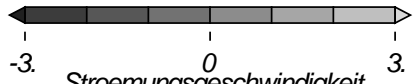
Nipptide - Strömungsgeschwindigkeit



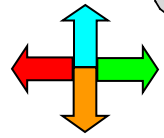
Topographie



Topographie (Watt)
mNHN

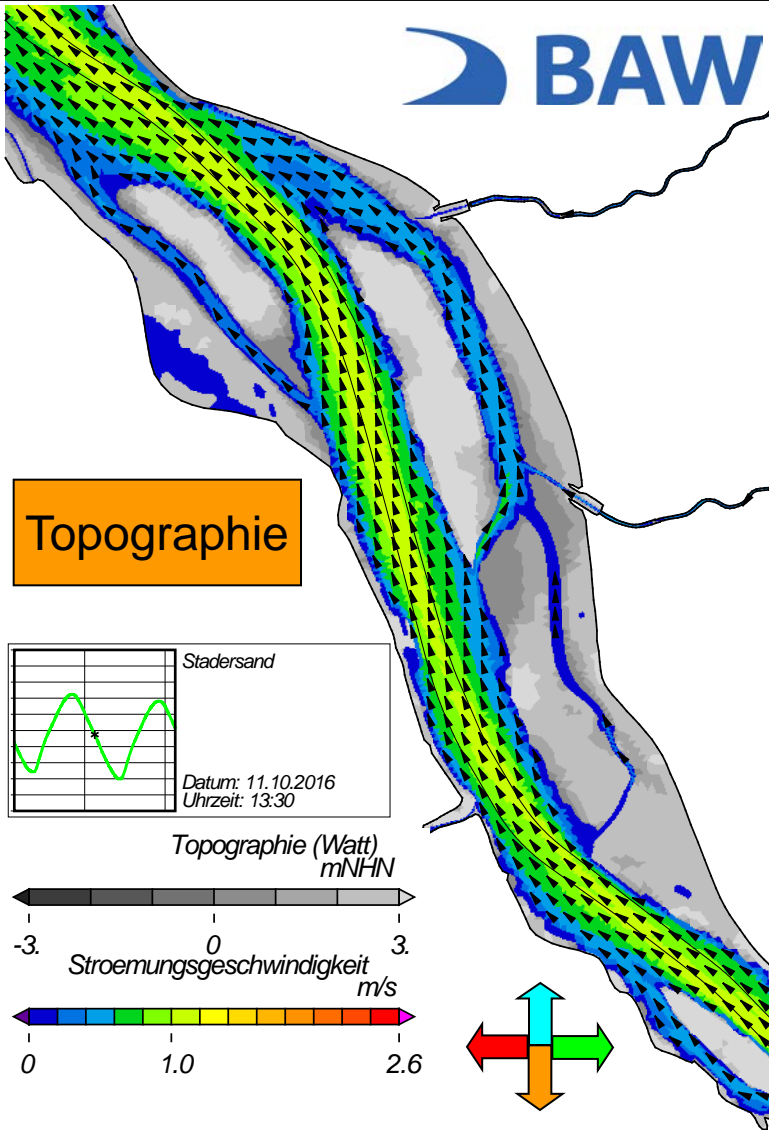


Strömungsgeschwindigkeit
m/s



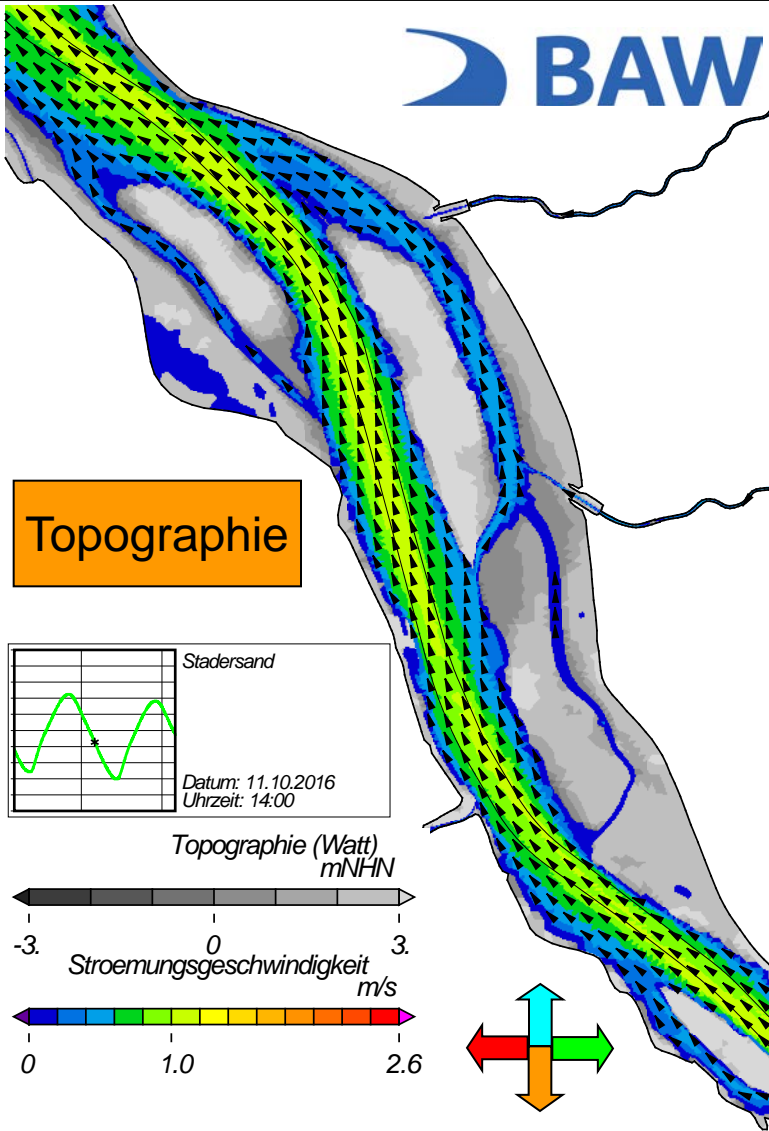
USER: BAW-AK (Referat K3) FILE: nview2d0029.cgm

Nipptide - Stroemungsgeschwindigkeit

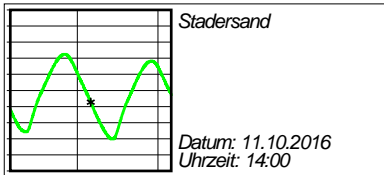


USER: BAW-AK (NetatK3) FILE: nview20030.cgm

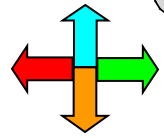
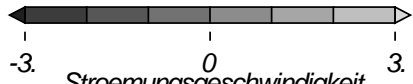
Nipptide - Strömungsgeschwindigkeit



Topographie

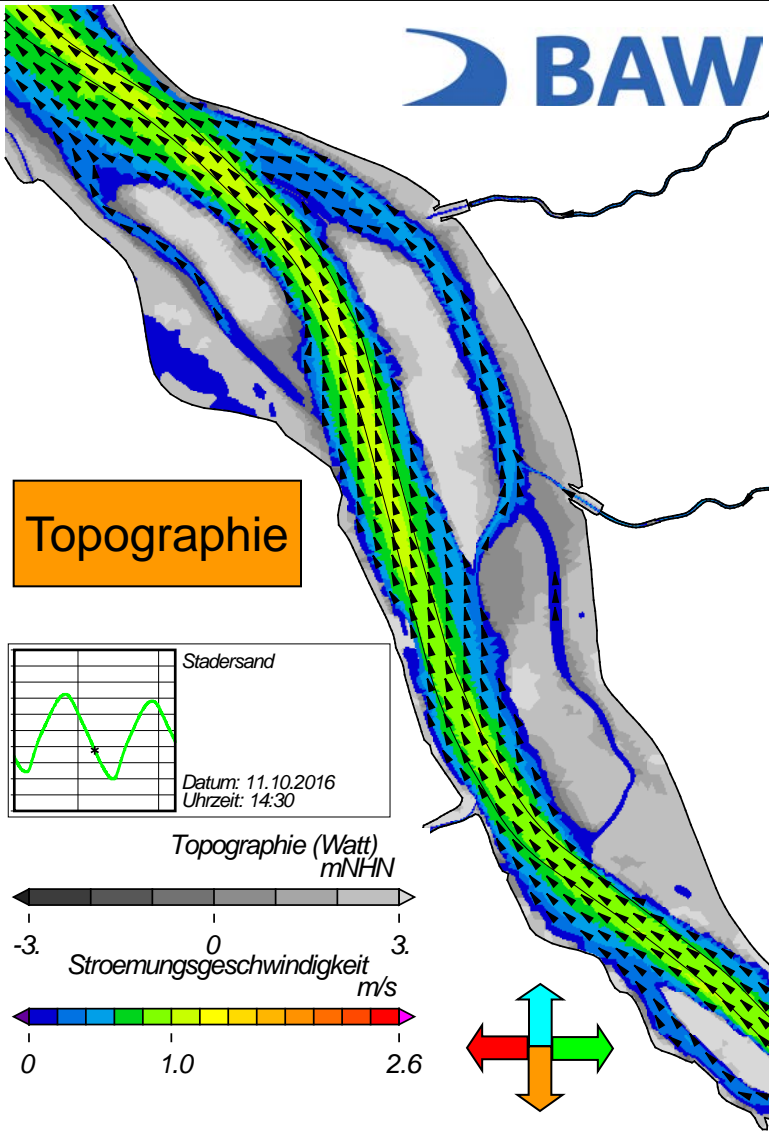


Topographie (Watt)
mNHN

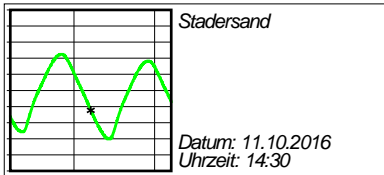


USER: BAW-AK (Referat K3) FILE: nview2d0031.cgm

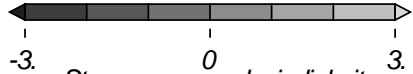
Nipptide - Strömungsgeschwindigkeit



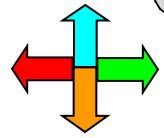
Topographie



Topographie (Watt)
mNHN

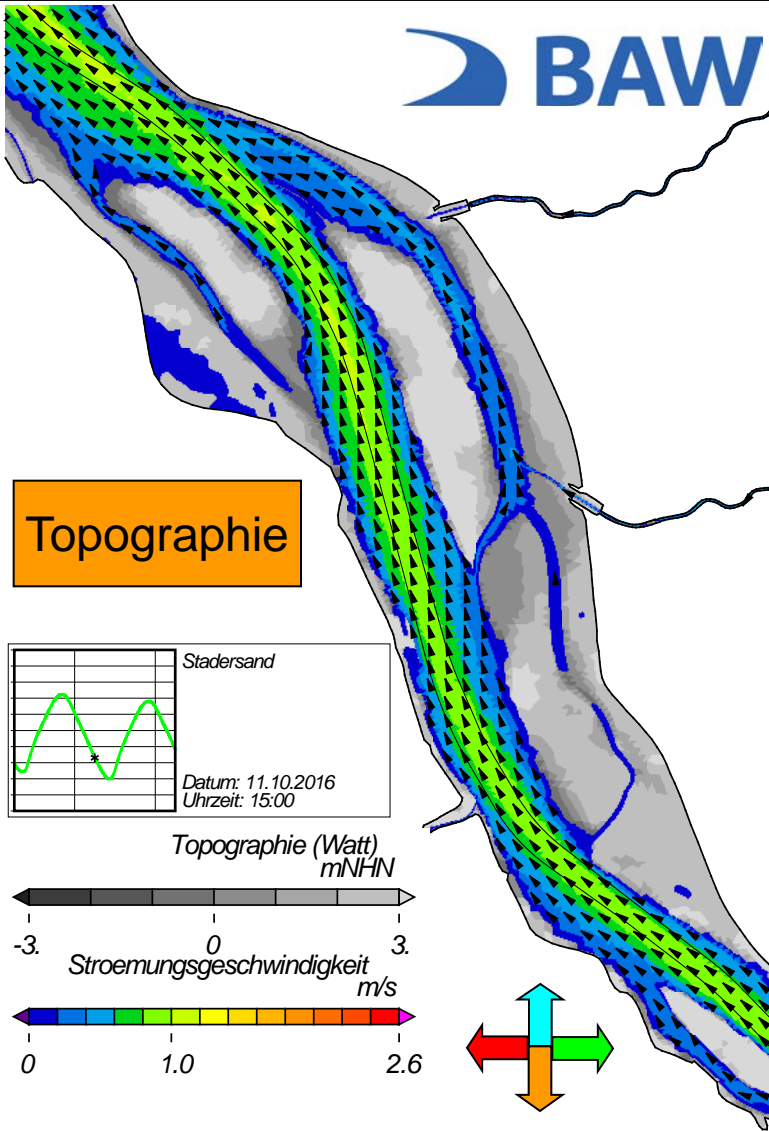


Strömungsgeschwindigkeit
m/s

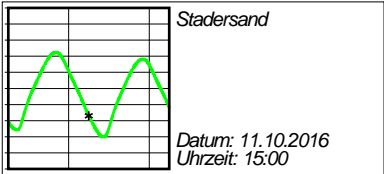


USER: BAW-AK (Referat K3) FILE: nview2d0032.cgm

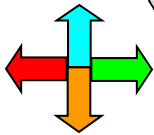

Nipptide - Strömungsgeschwindigkeit



Topographie

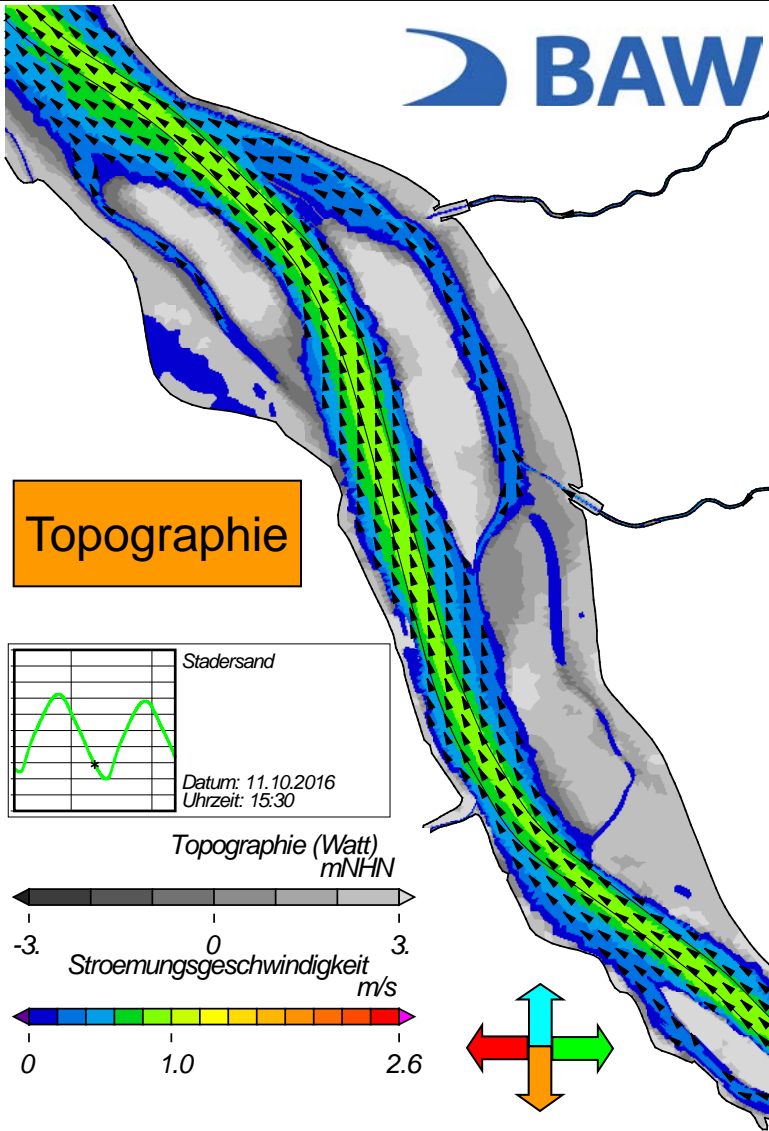


Topographie (Watt)
mNHN

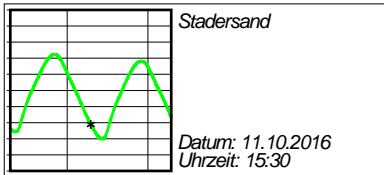


USER: BAW-AK (Referat K3) FILE: nview2d0033.cgm

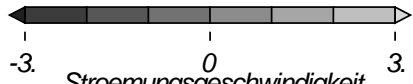
Nipptide - Strömungsgeschwindigkeit



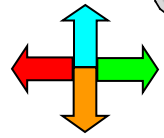
Topographie



Topographie (Watt)
mNHN

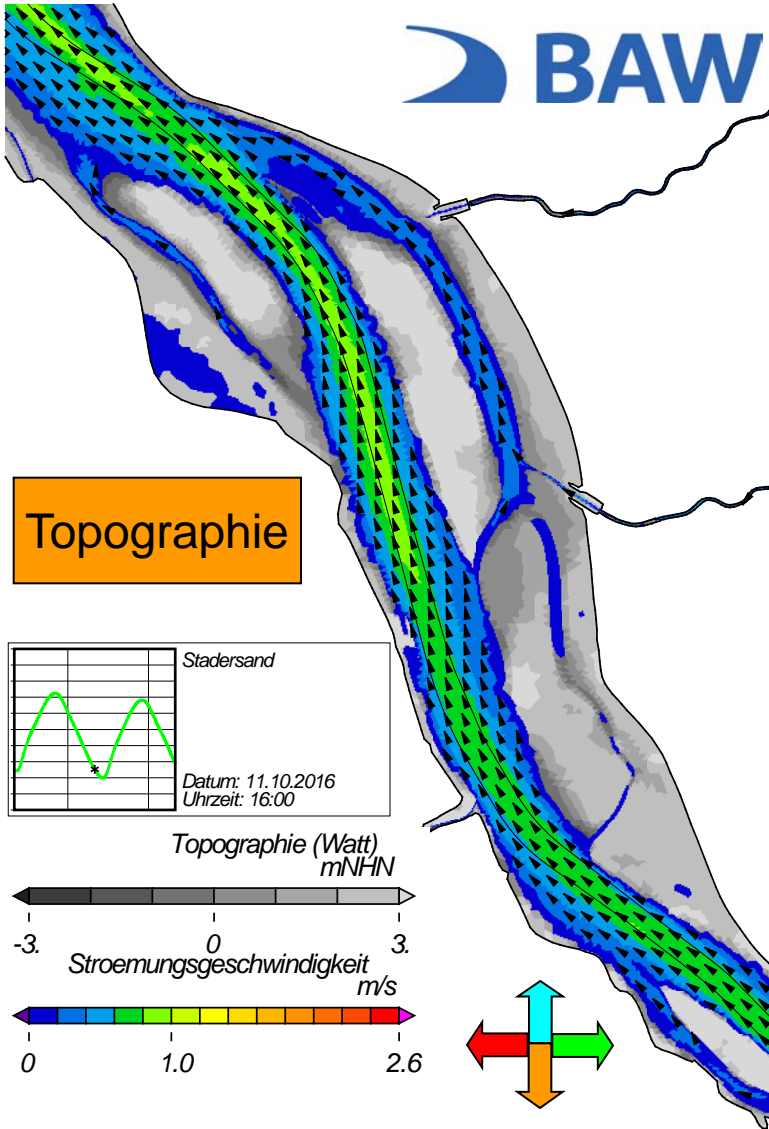


Strömungsgeschwindigkeit
m/s

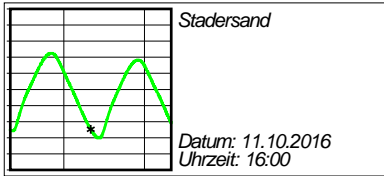


USER: BAW-AK (Referat K3) FILE: nview2d0034.cgm

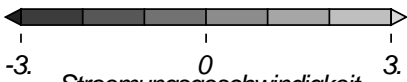
Nipptide - Stroemungsgeschwindigkeit



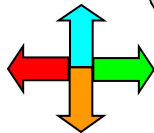
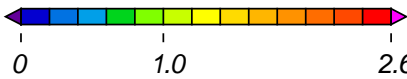
Topographie



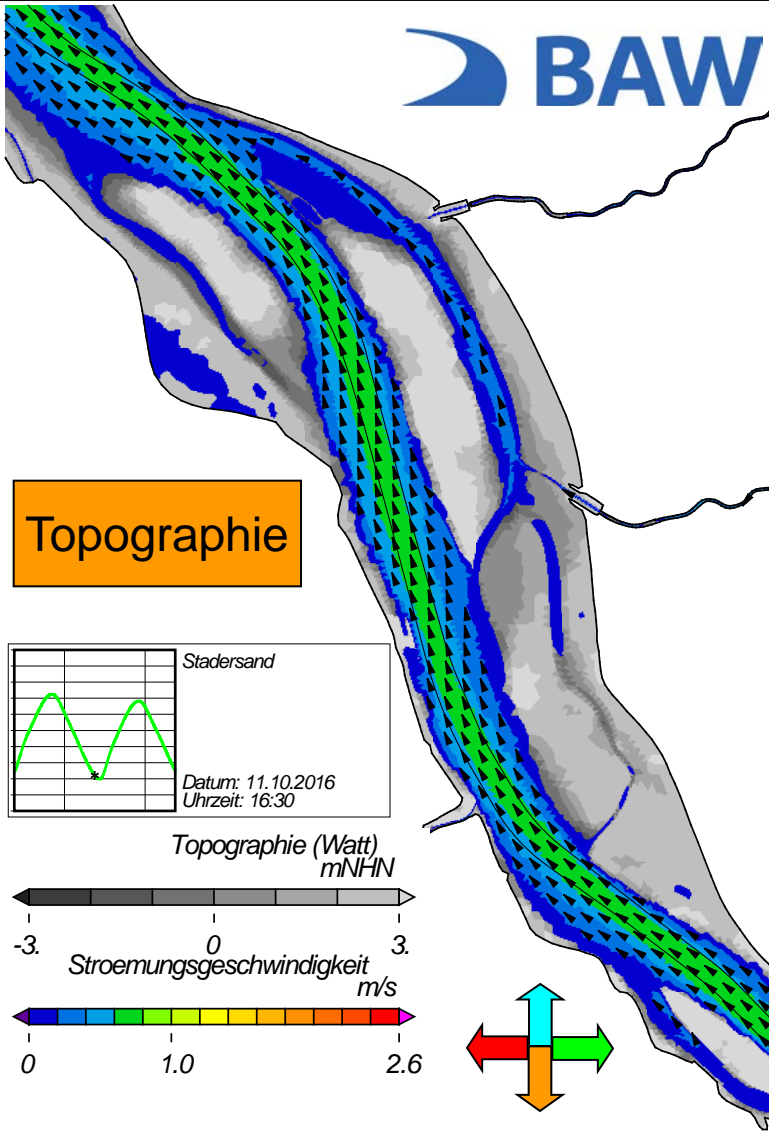
Topographie (Watt)
mNHN



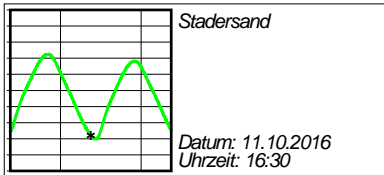
Stroemungsgeschwindigkeit
m/s



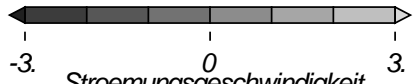
Nipptide - Strömungsgeschwindigkeit



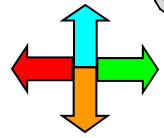
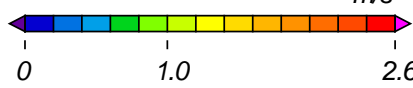
Topographie



Topographie (Watt)
mNHN

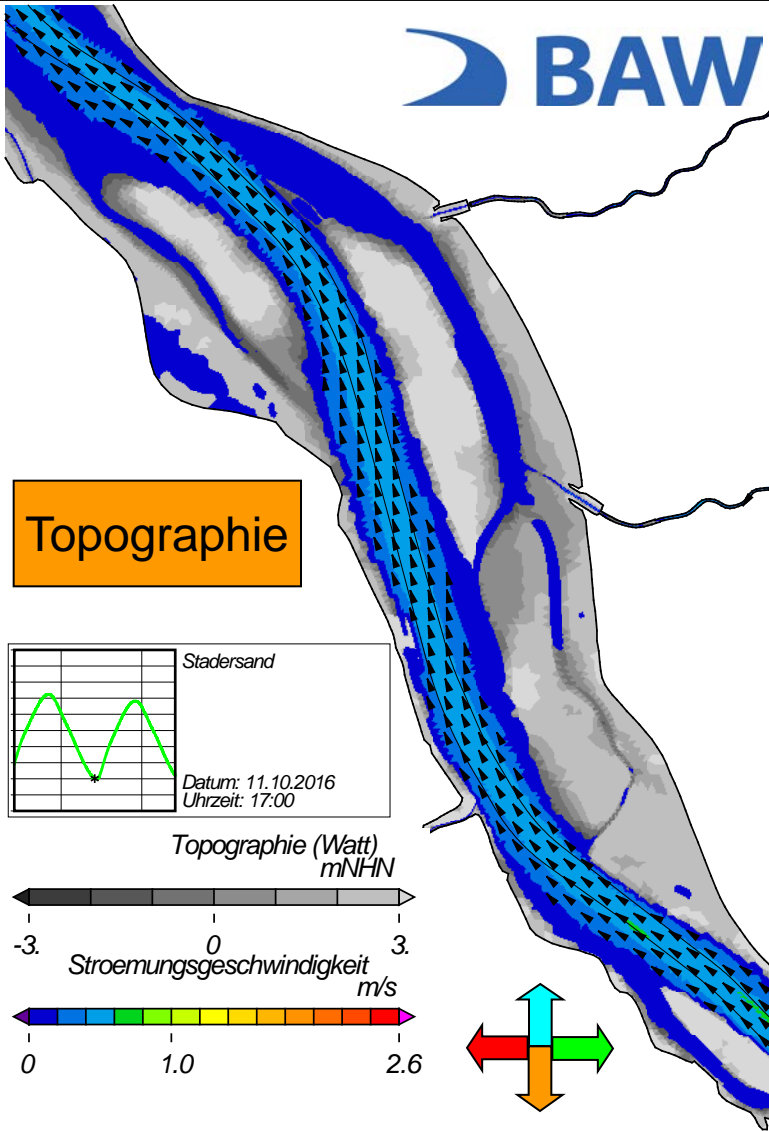


Strömungsgeschwindigkeit
m/s

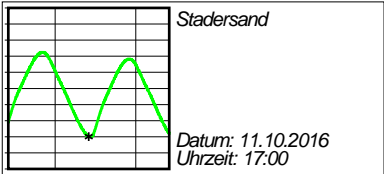


USER: BAW-AK (Referat K3) FILE: nview2d0036.cgm

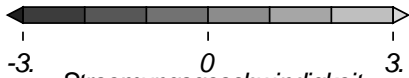
Nipptide - Strömungsgeschwindigkeit



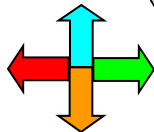
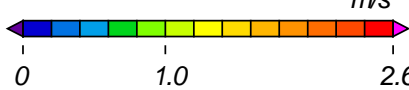
Topographie



Topographie (Watt)
mNHN

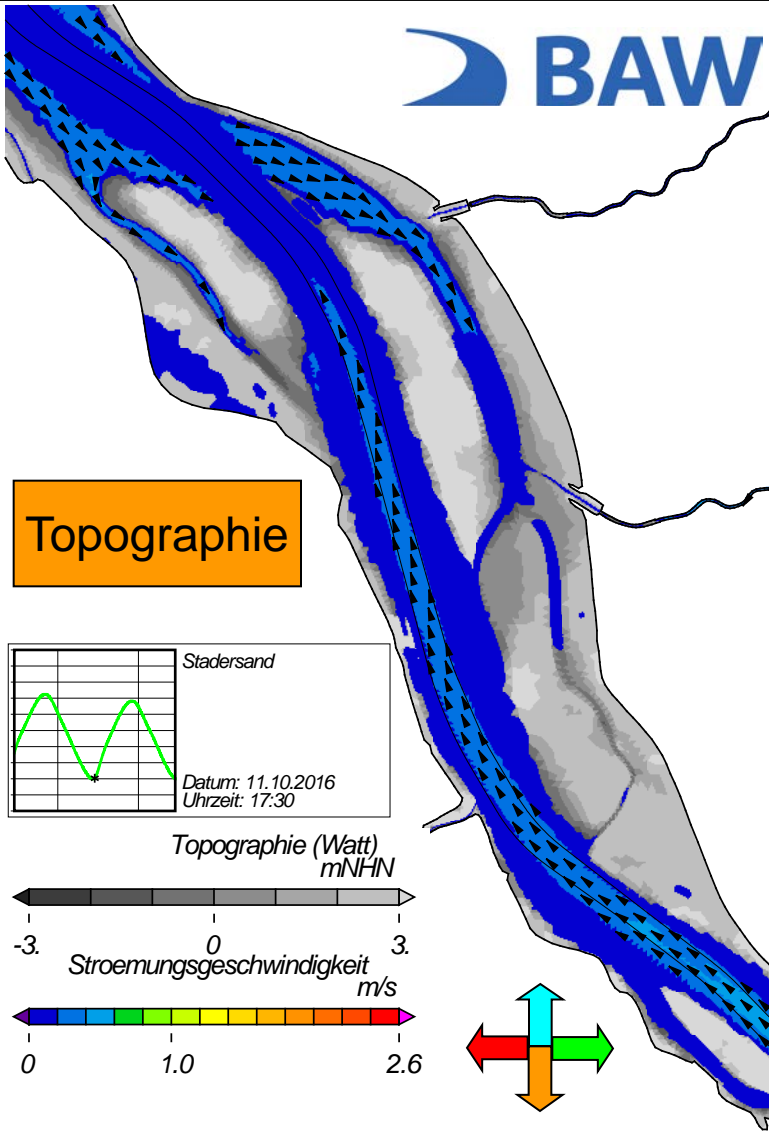


Strömungsgeschwindigkeit
m/s

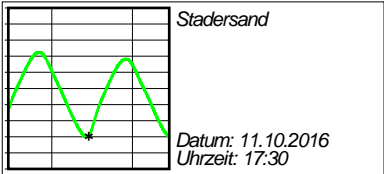


USER: BAW-AK (Referat K3) FILE: nview2d0037.cgm

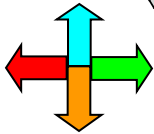
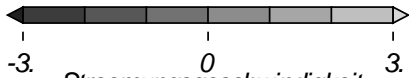
Nipptide - Strömungsgeschwindigkeit



Topographie

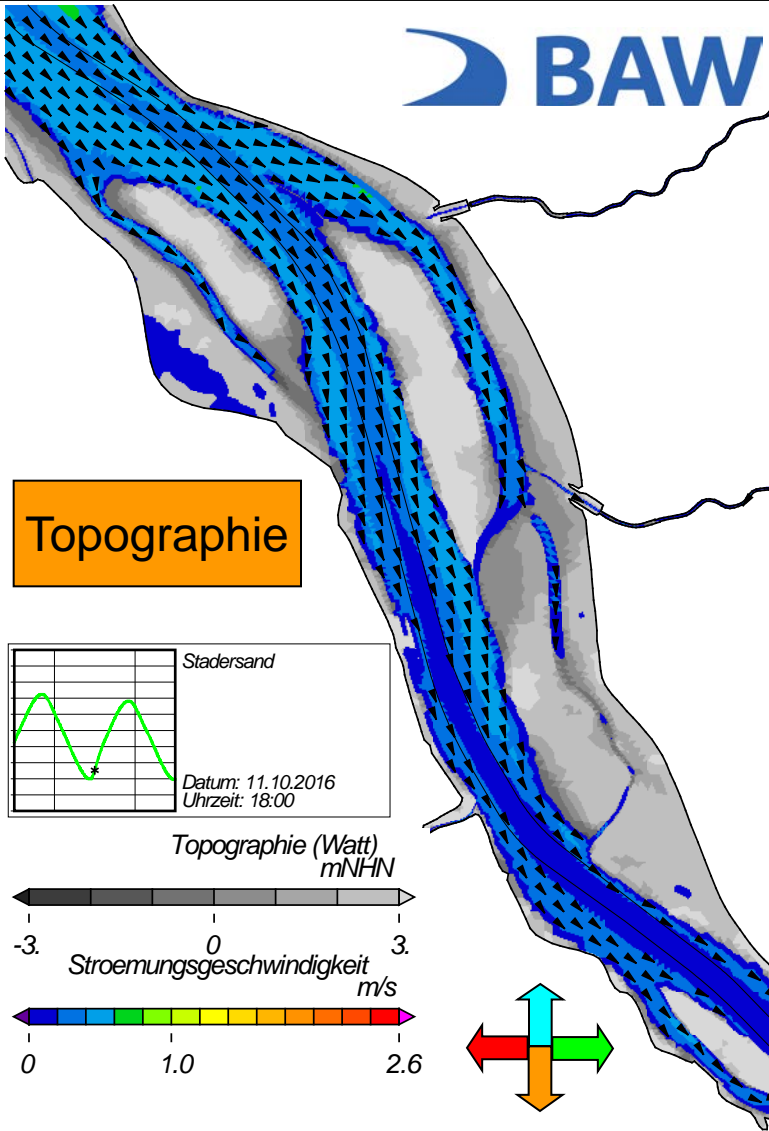


Topographie (Watt)
mNHN

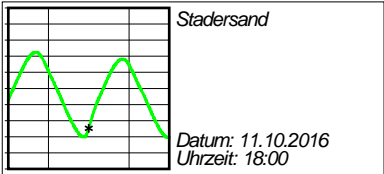


USER: BAW-AK (Referat K3) FILE: nview20038.cgm

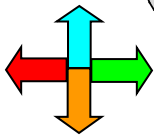
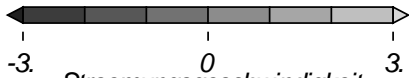
Nipptide - Strömungsgeschwindigkeit



Topographie

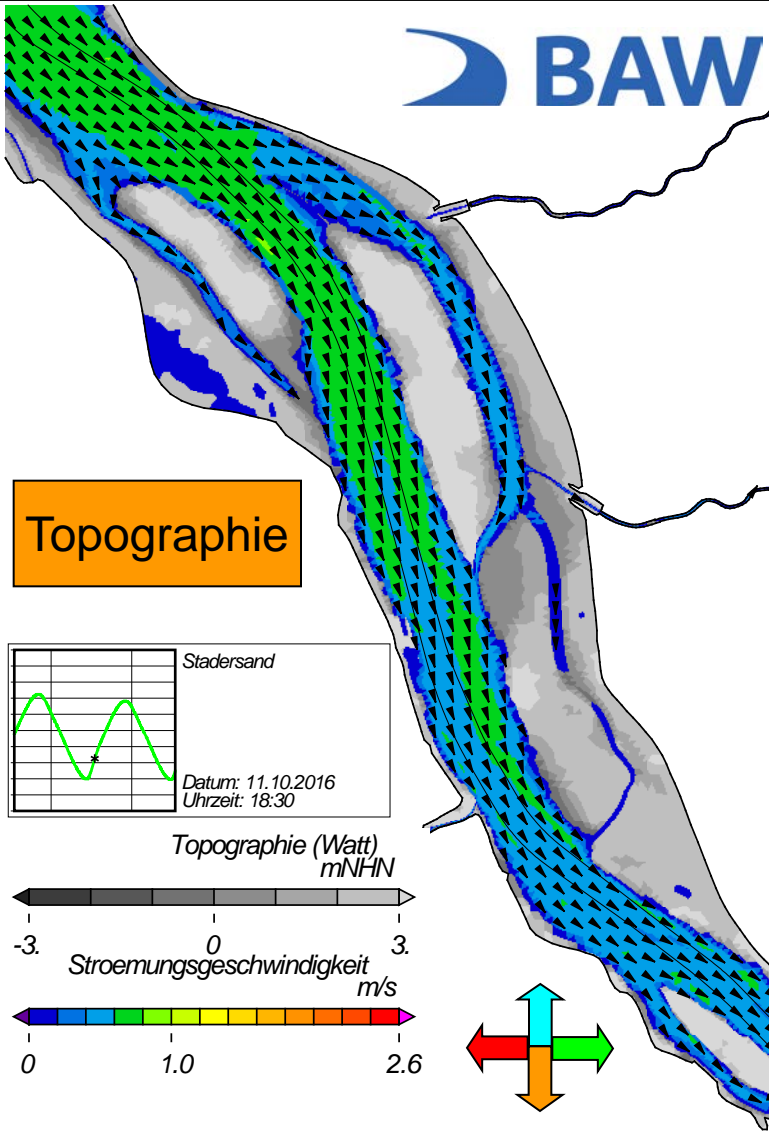


Topographie (Watt)
mNHN

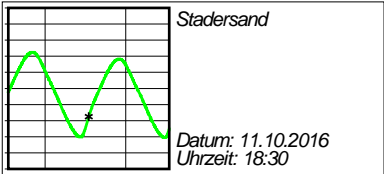


USER: BAW-AK (Referat K3) FILE: nview2d0039.cgm

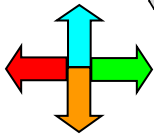

Nipptide - Strömungsgeschwindigkeit



Topographie

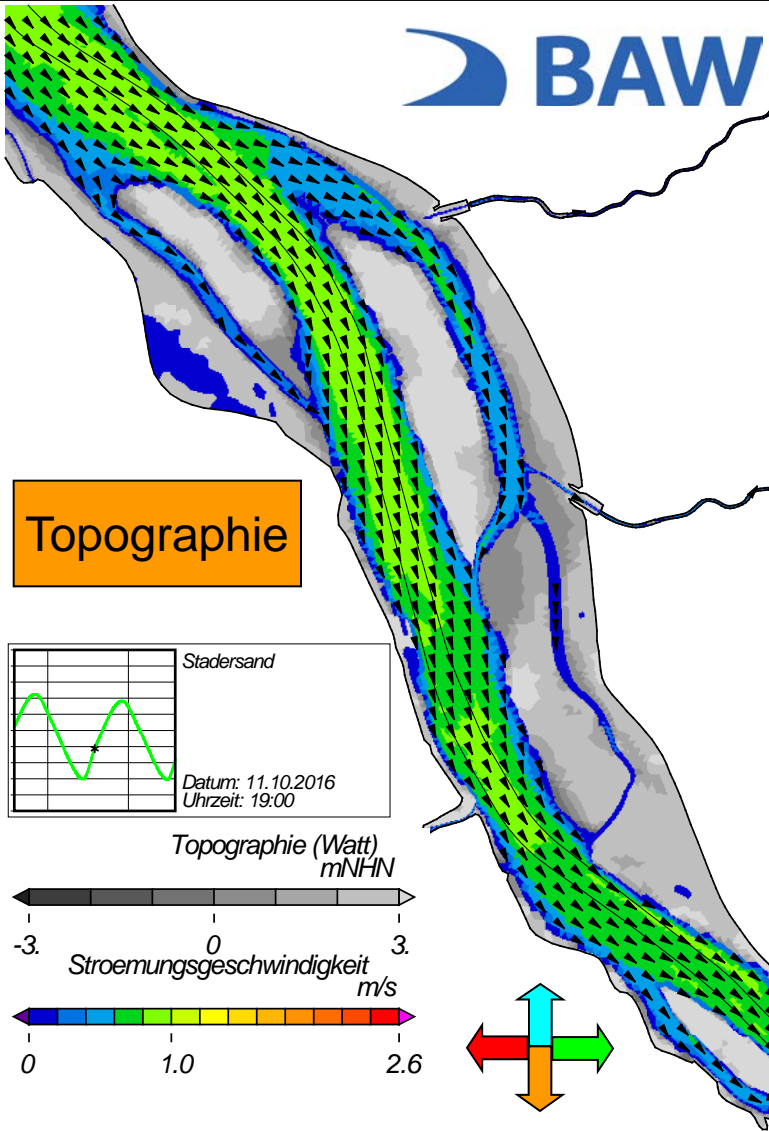


Topographie (Watt)
mNHN

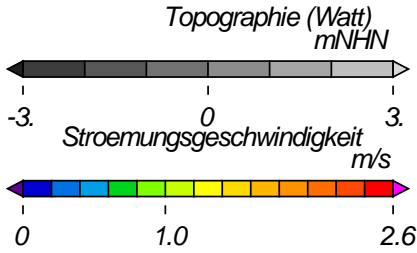
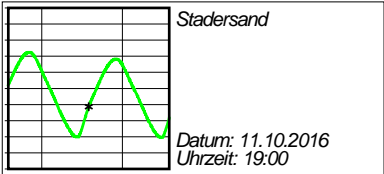


USER: BAW-AK (Referat K3) FILE: nview2d0040.cgm

Nipptide - Strömungsgeschwindigkeit

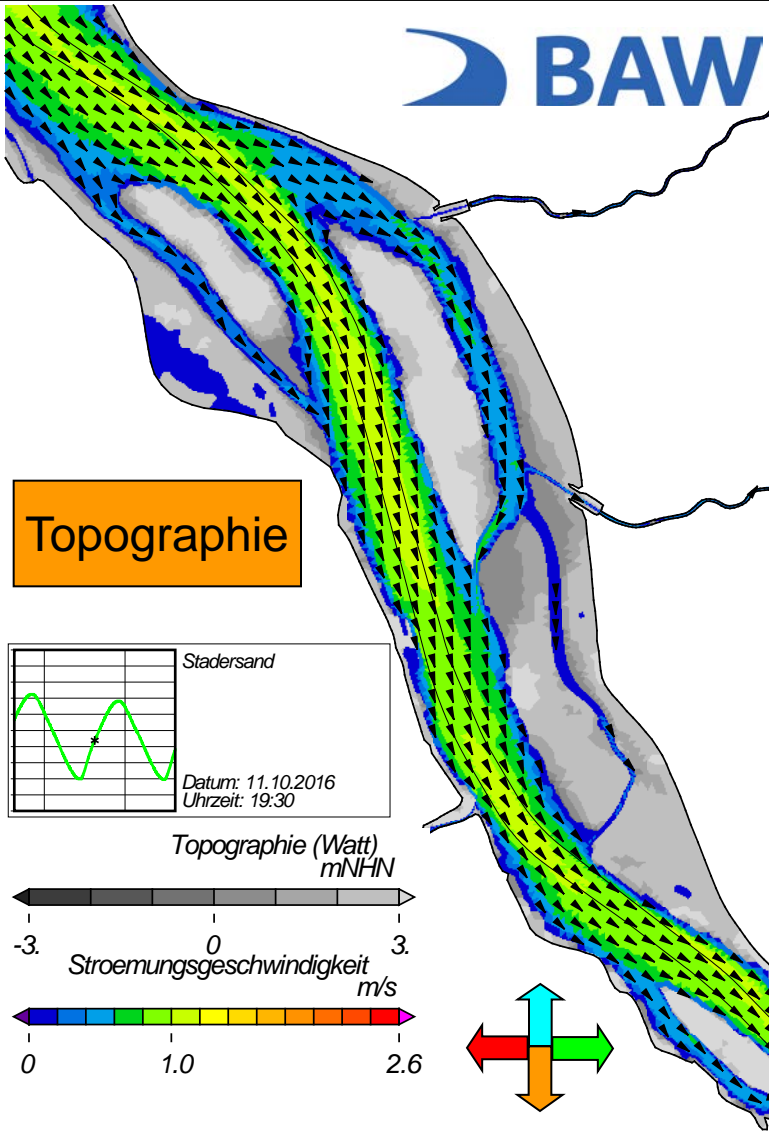


Topographie



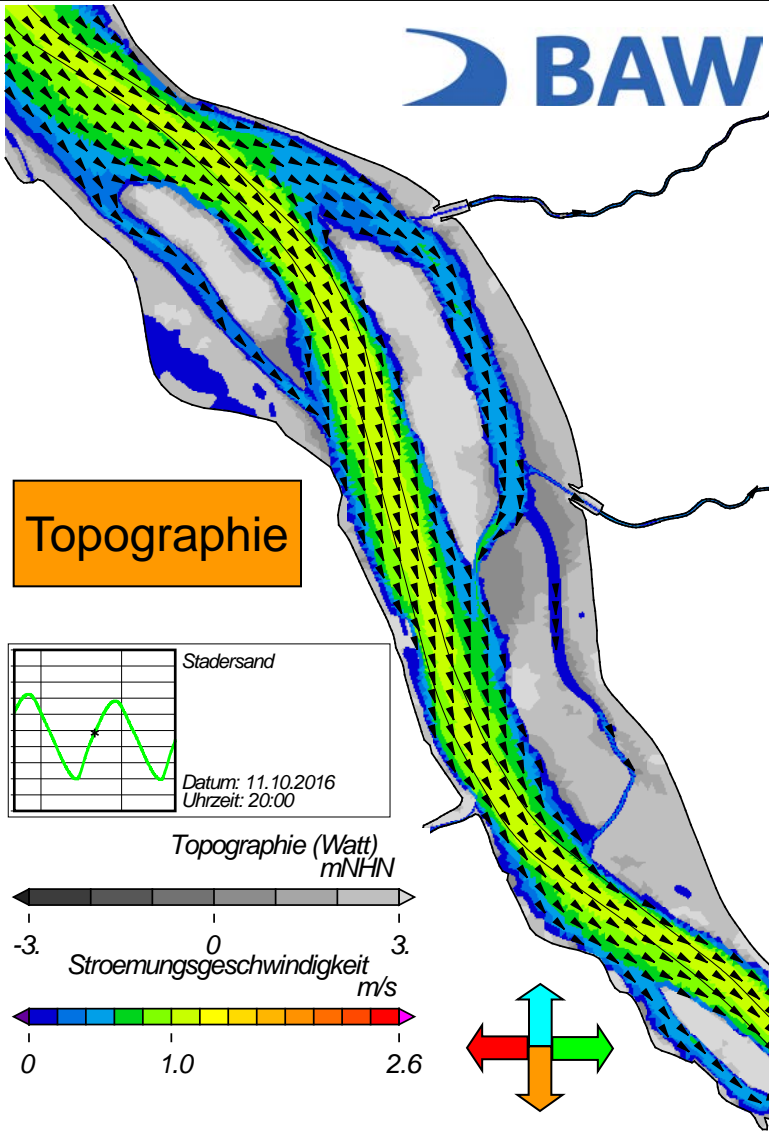
USER: BAW-AK (Referat K3) FILE: nview2d0041.cgm

Nipptide - Strömungsgeschwindigkeit

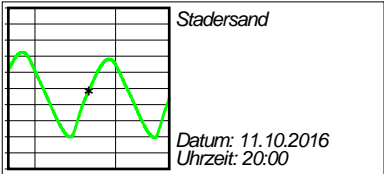


USER: BAW-AK (Referat K3) FILE: nview2d0042.cgm

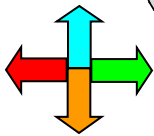
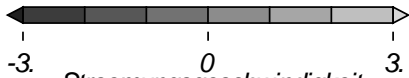
Nipptide - Strömungsgeschwindigkeit



Topographie

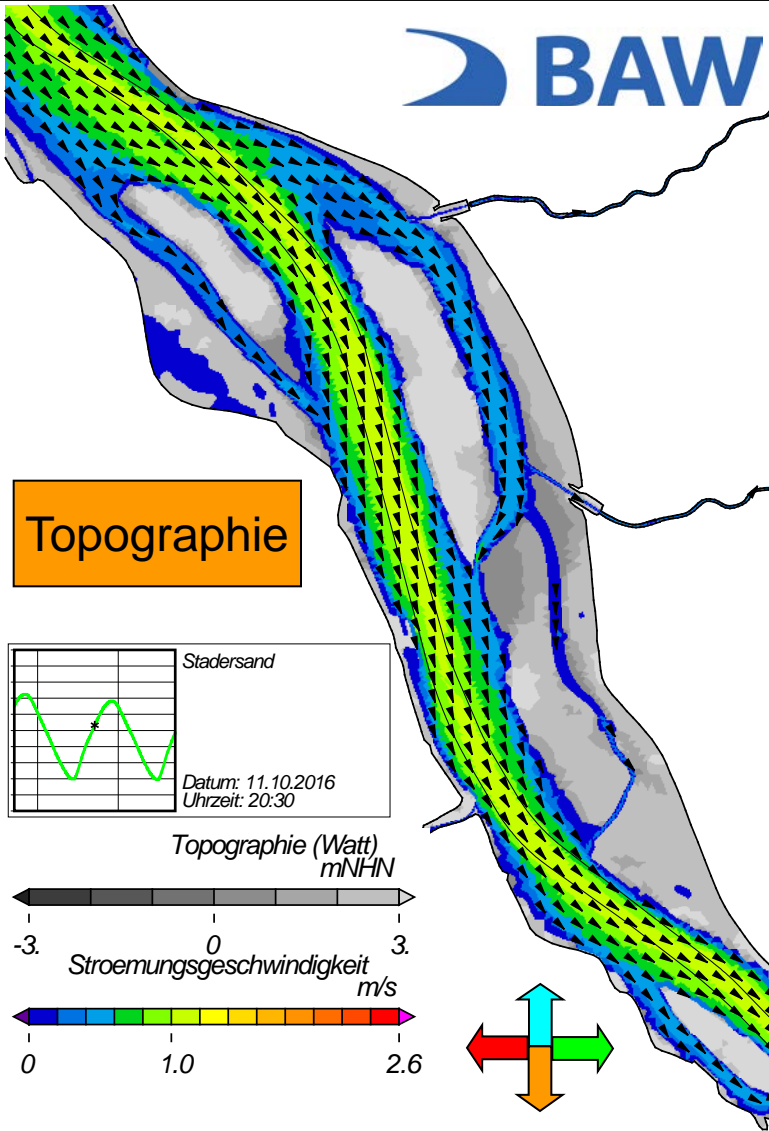


Topographie (Watt)
mNHN

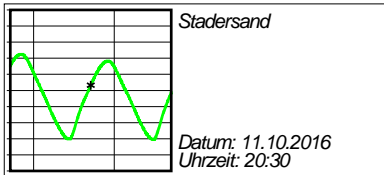


USER: BAW-AK (Referat K3) FILE: nview20043.cgm

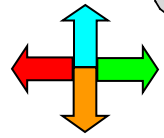
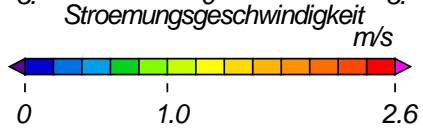
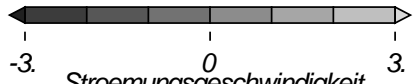
Nipptide - Strömungsgeschwindigkeit



Topographie

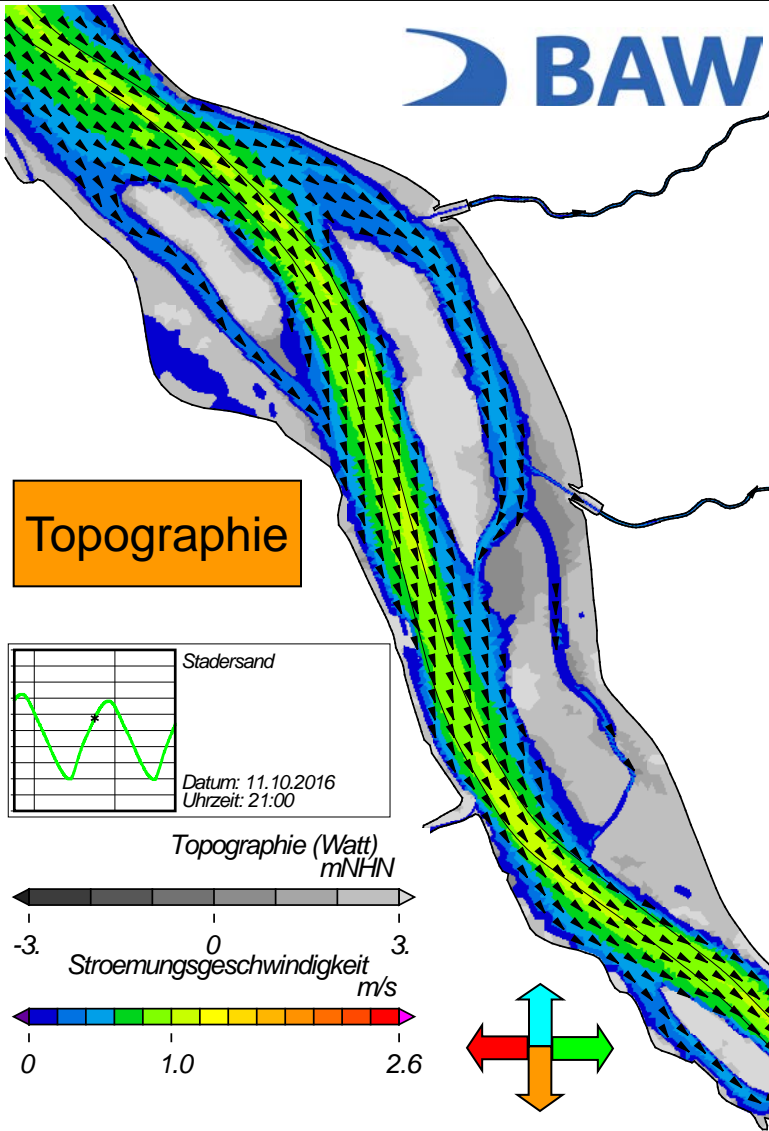


Topographie (Watt)
mNHN

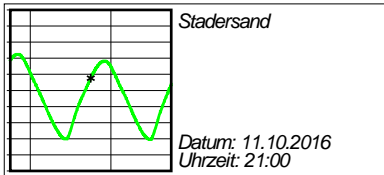


USER: BAW-AK (Referat K3) FILE: nview20074.cgm

Nipptide - Strömungsgeschwindigkeit



Topographie



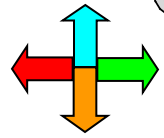
Stadersand

Datum: 11.10.2016
Uhrzeit: 21:00

Topographie (Watt)
mNHN

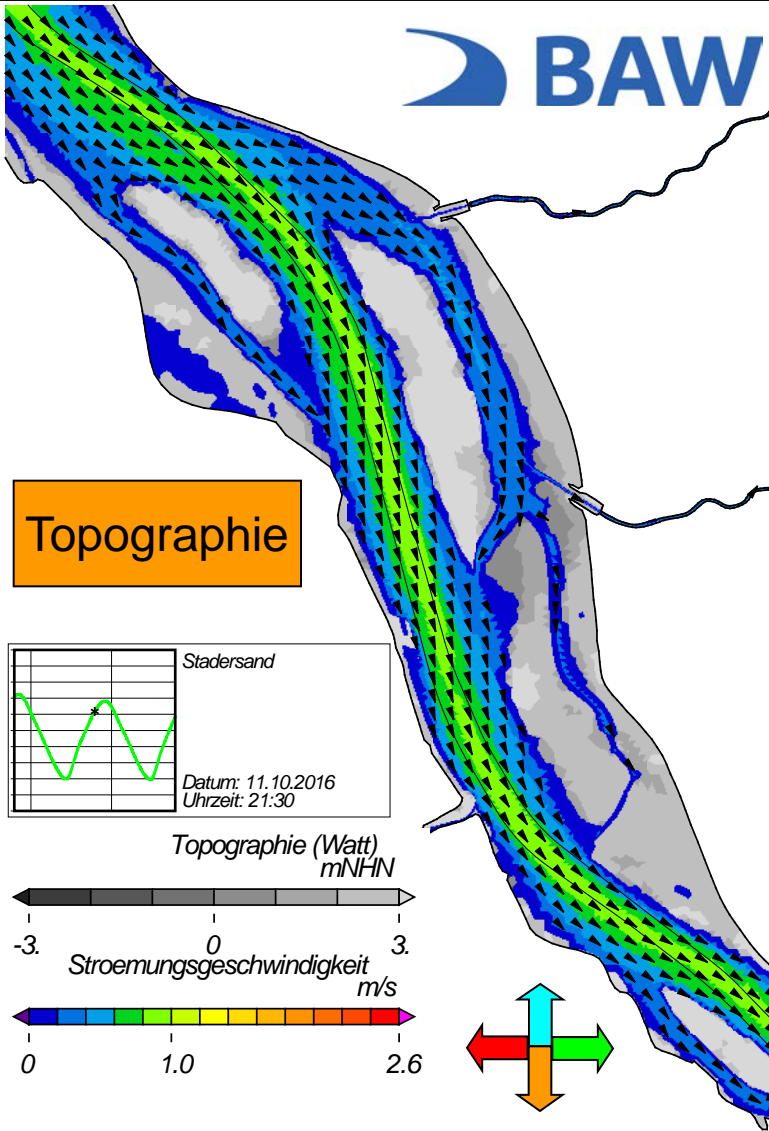


-3. 0 3.
Strömungsgeschwindigkeit
m/s

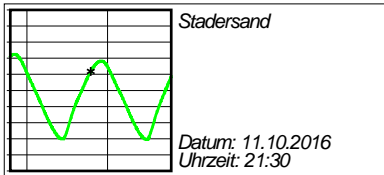


USER: BAW-AK (Referat K3) FILE: nview200745.cgm

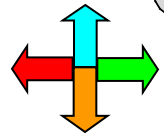
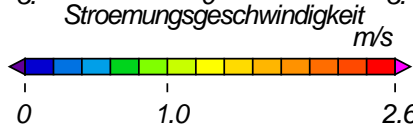
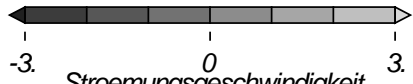
Nipptide - Strömungsgeschwindigkeit



Topographie

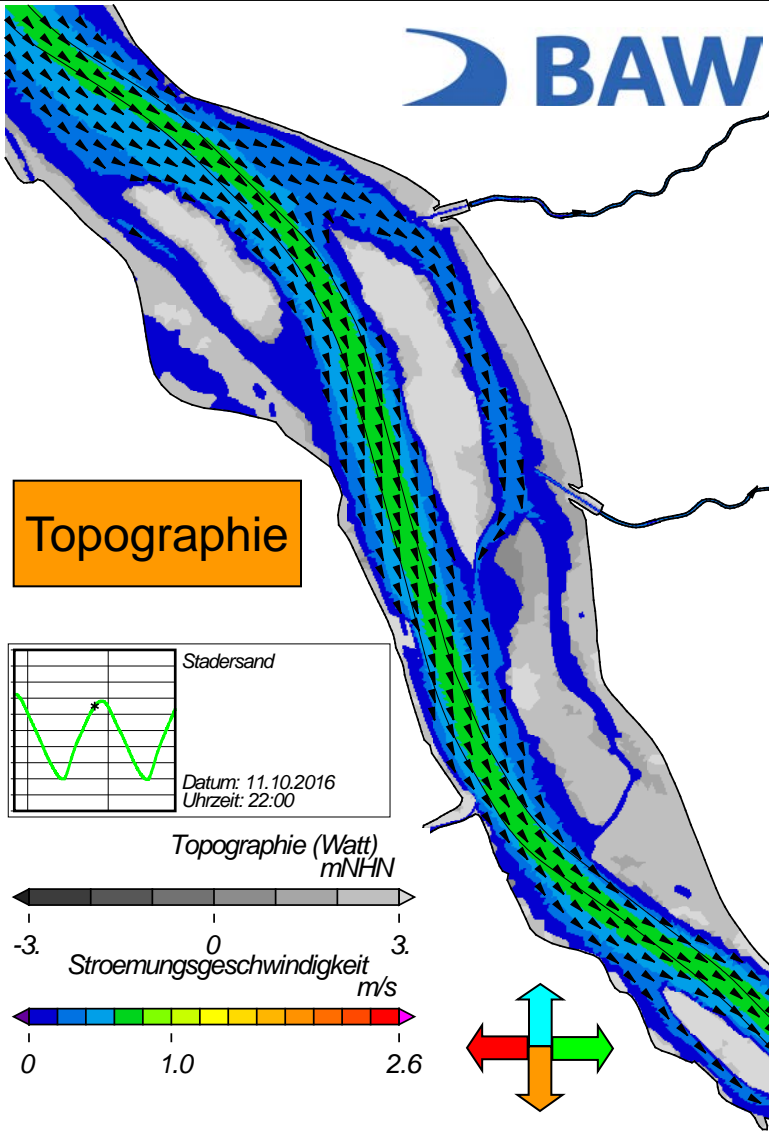


Topographie (Watt)
mNHN

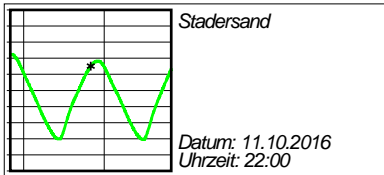


USER: BAW-AK (Referat K3) FILE: nview200716.cgm

Nipptide - Strömungsgeschwindigkeit



Topographie



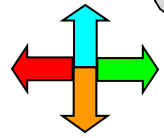
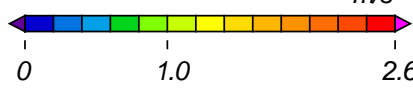
Stadersand

Datum: 11.10.2016
Uhrzeit: 22:00

Topographie (Watt)
mNHN

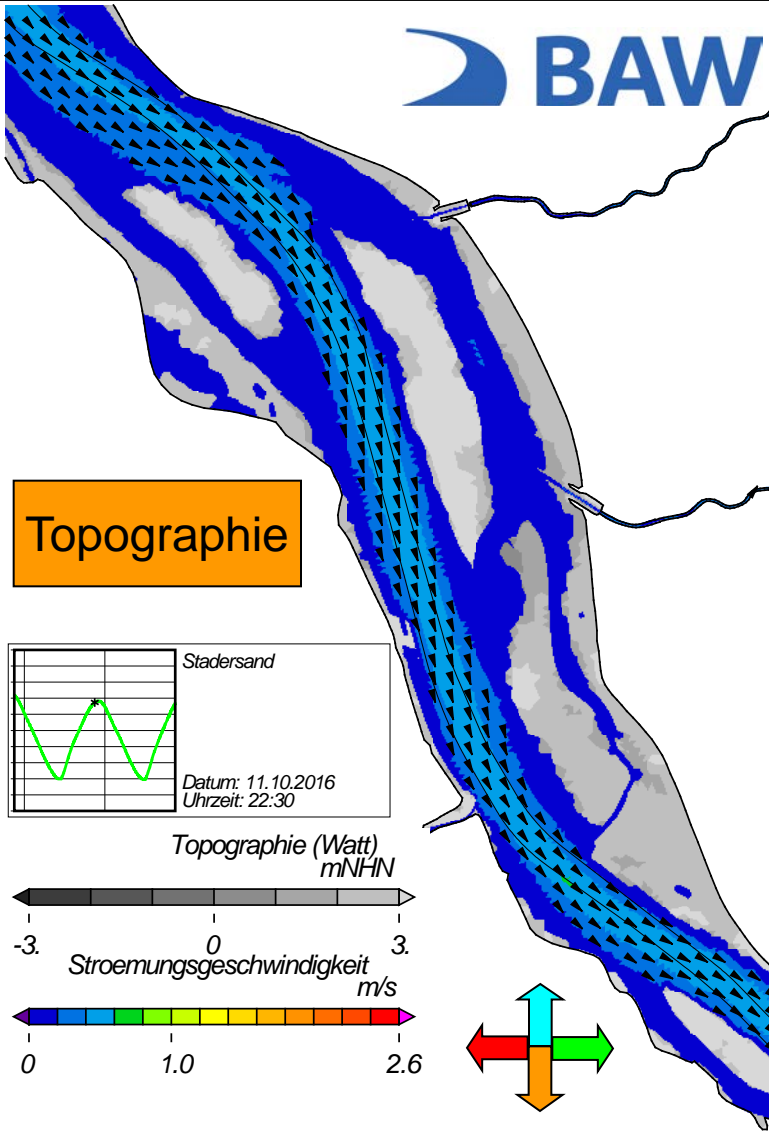


Strömungsgeschwindigkeit
m/s



USER: BAW-AK (Referat K3) FILE: nview2d0047.cgm

Nipptide - Strömungsgeschwindigkeit

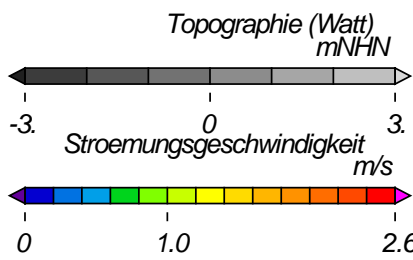
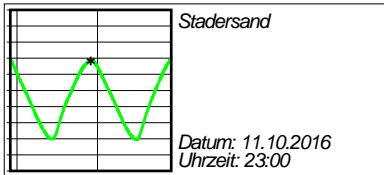


USER: BAW-AK (Referat K3) FILE: nview20078.cgm

Nipptide - Strömungsgeschwindigkeit



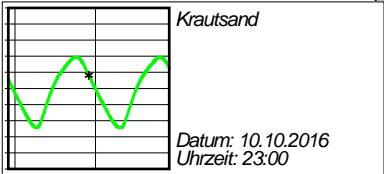
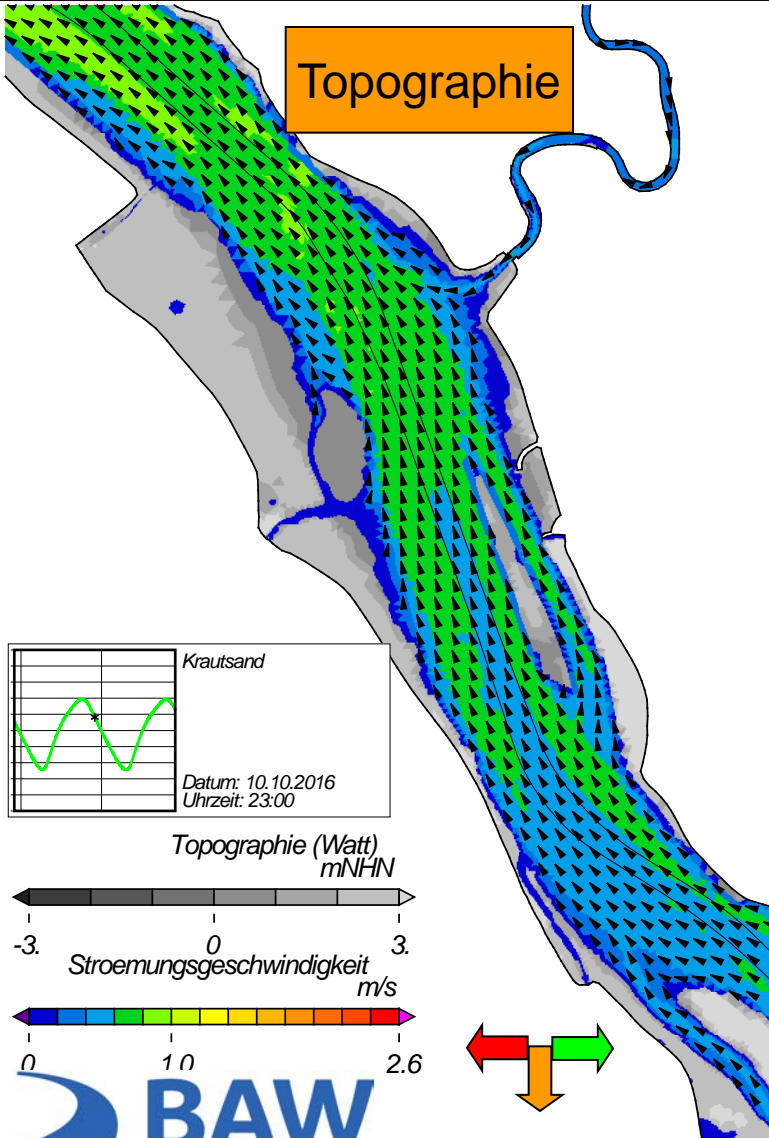
Topographie



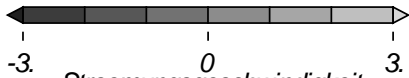
USER: BAW-AK (Referat K3) FILE: nview20049.cgm

Nipptide - Strömungsgeschwindigkeit

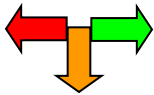
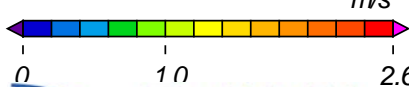
Topographie



Topographie (Watt)
mNHN

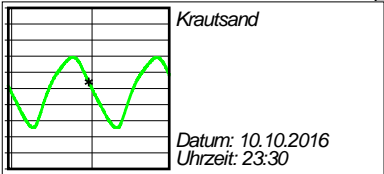
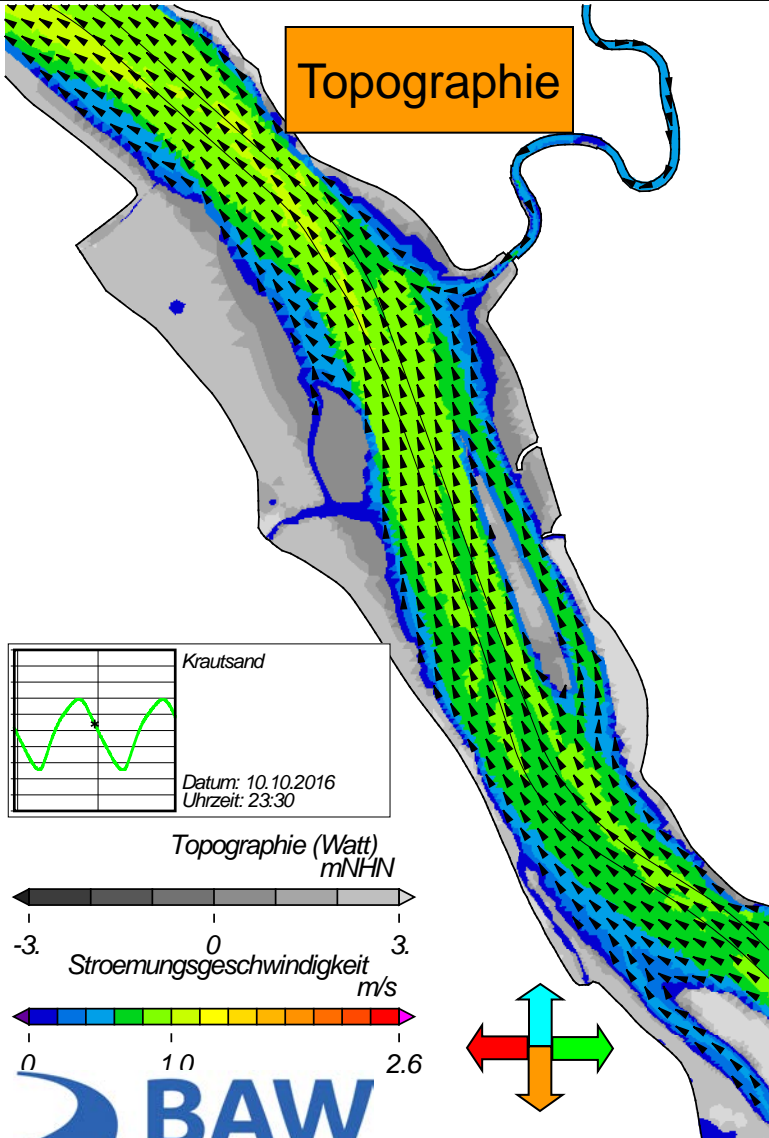


Strömungsgeschwindigkeit
m/s

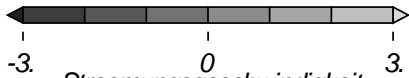


Nipptide - Strömungsgeschwindigkeit

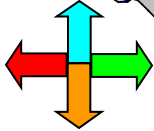
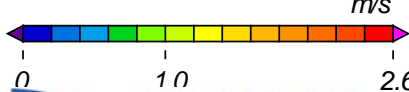
Topographie



Topographie (Watt)
mNHN



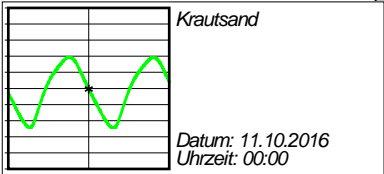
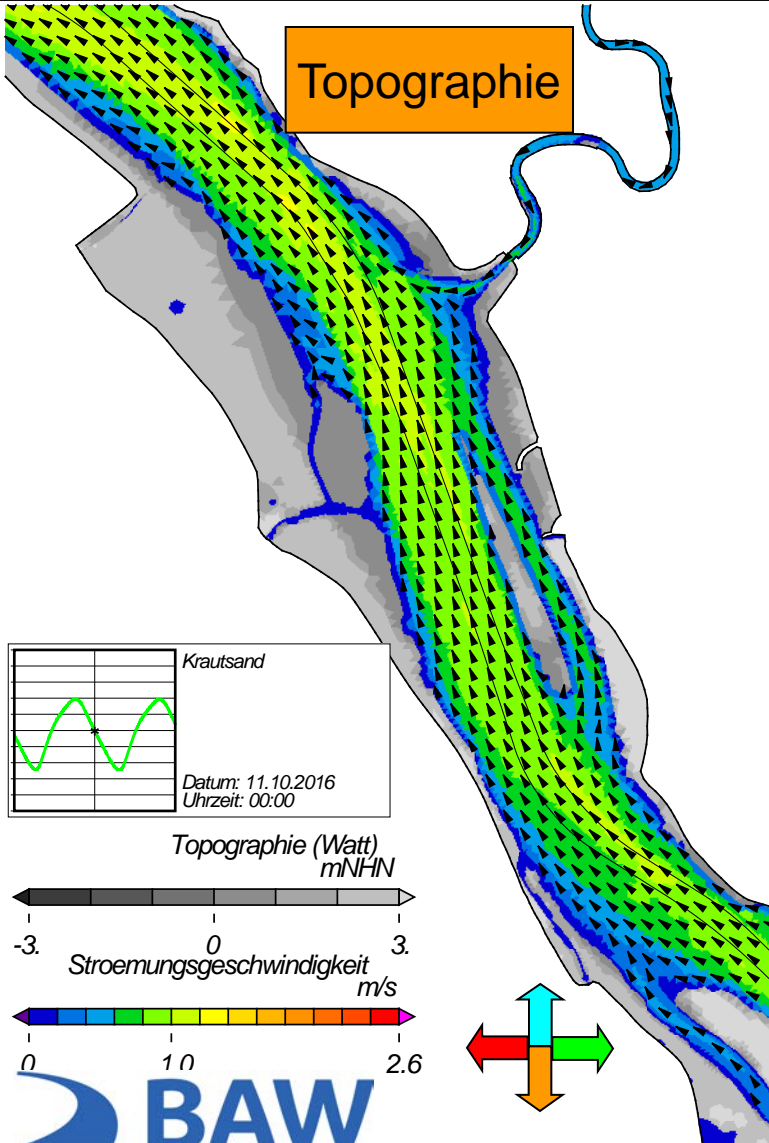
Strömungsgeschwindigkeit
m/s



USER: BAW-AK (Referat K3) FILE: nview2d0002.cgm

Nipptide - Strömungsgeschwindigkeit

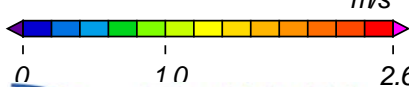
Topographie



Topographie (Watt)
mNHN

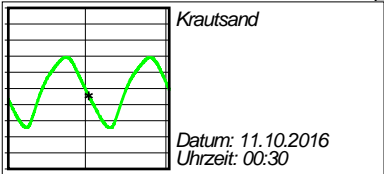
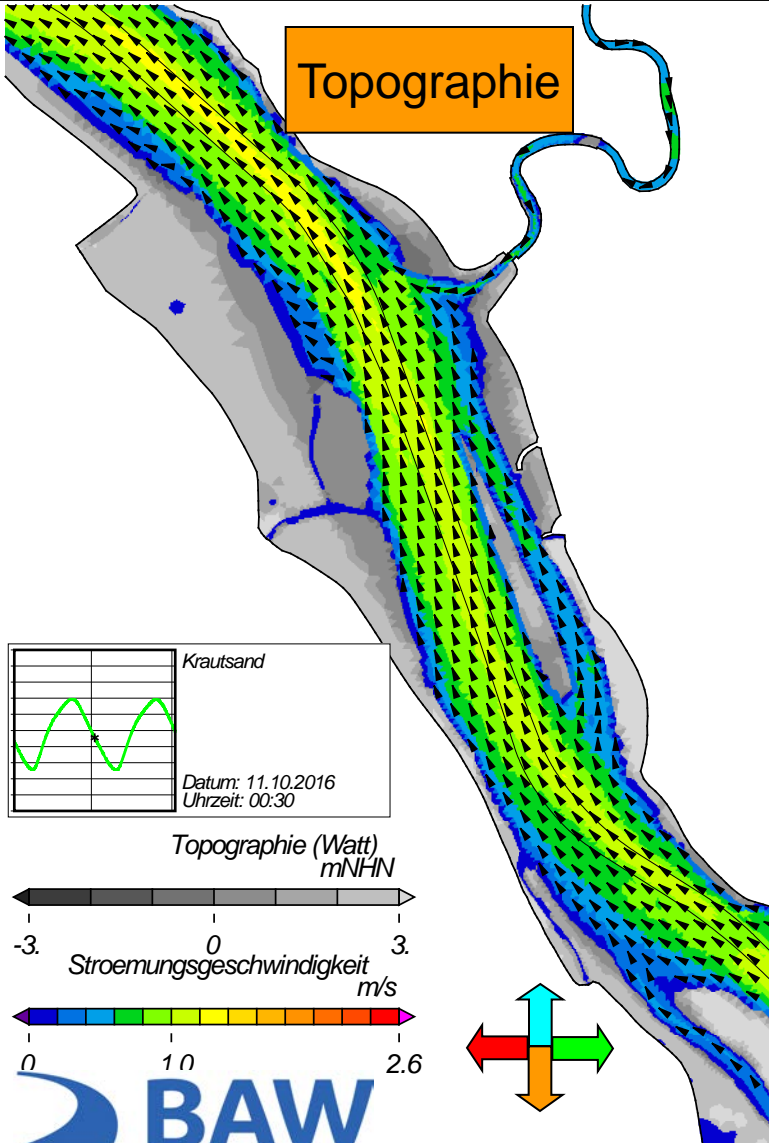


Strömungsgeschwindigkeit
m/s

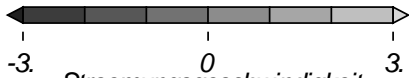


Nipptide - Strömungsgeschwindigkeit

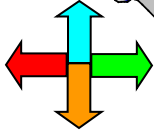
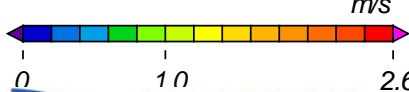
Topographie



Topographie (Watt)
mNHN

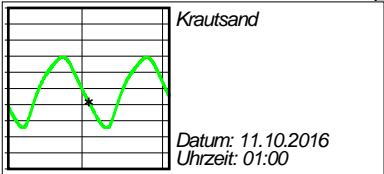
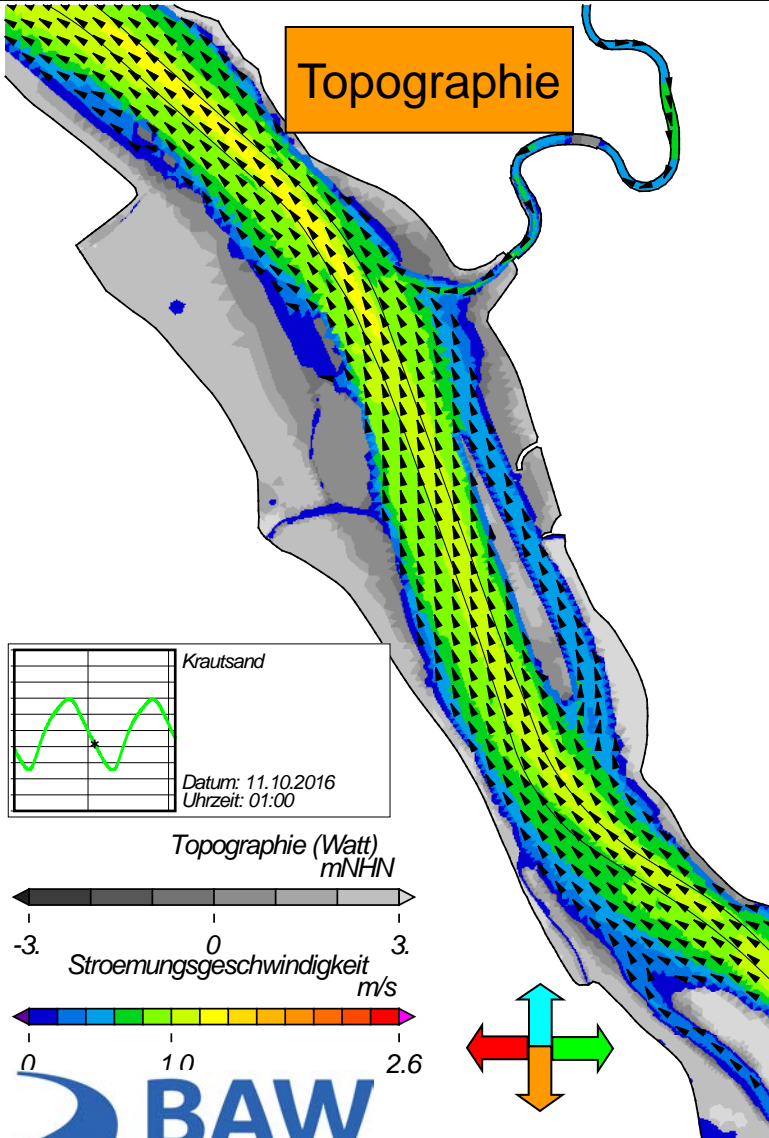


Strömungsgeschwindigkeit
m/s



Nipptide - Strömungsgeschwindigkeit

Topographie

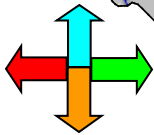
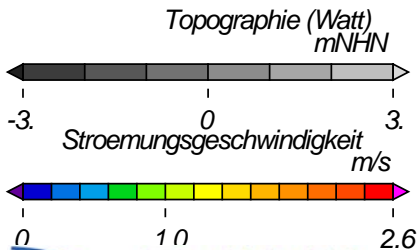
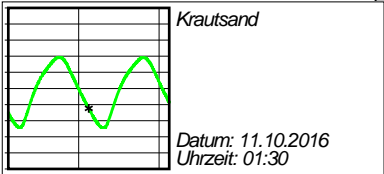
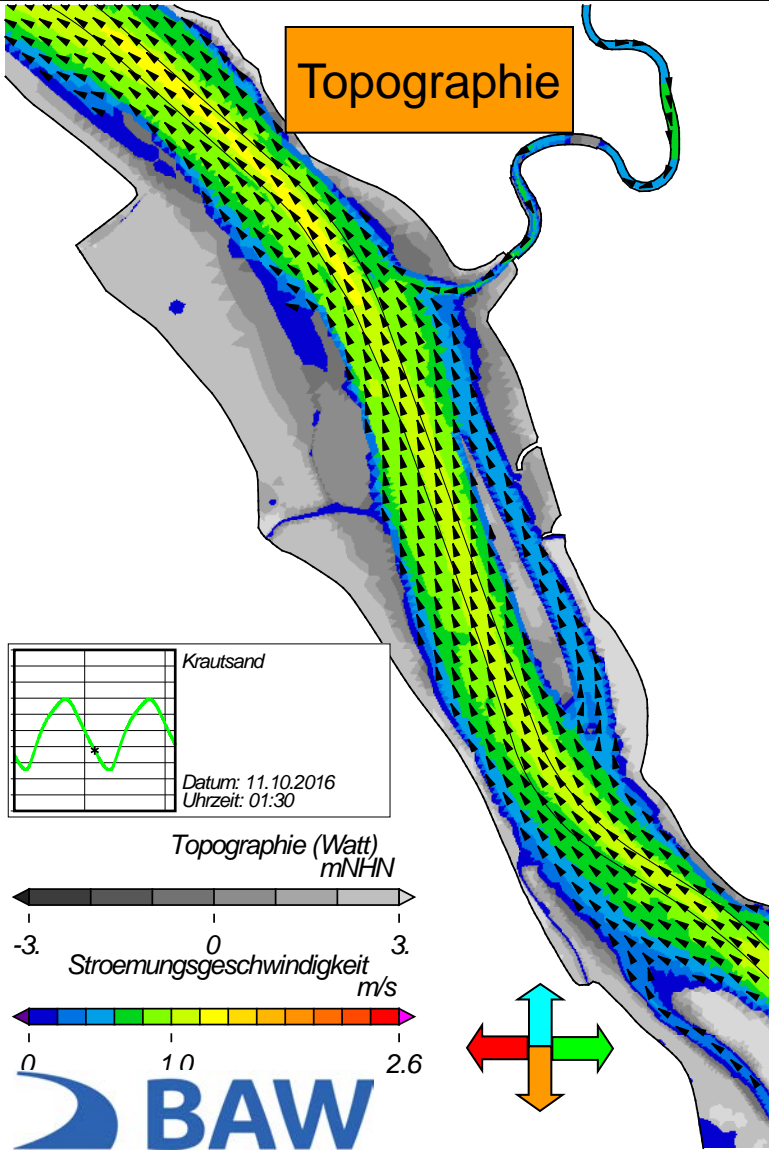


USER: BAW-AK (Referat K3) FILE: nview2d0005.cgm



Nipptide - Strömungsgeschwindigkeit

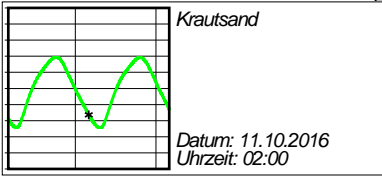
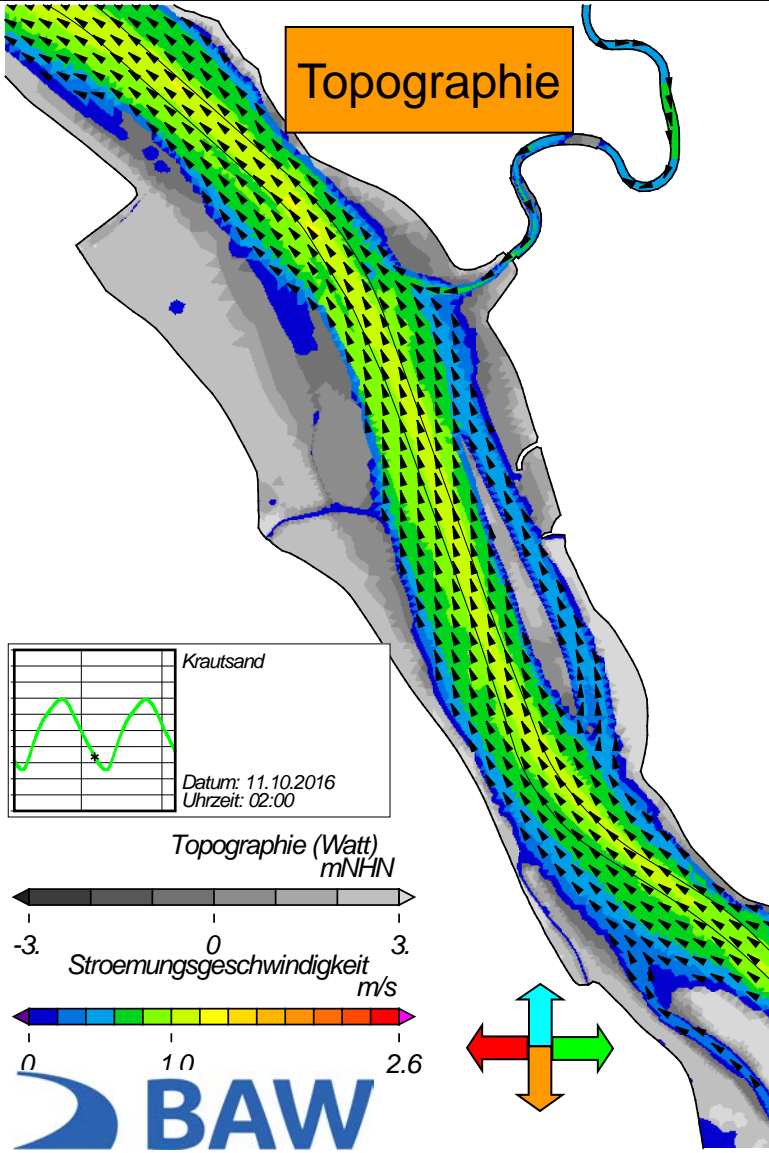
Topographie



USER: BAW-AK (Referat K3) FILE: nview2d0006.cgm

Nipptide - Strömungsgeschwindigkeit

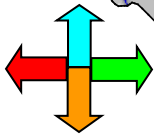
Topographie



Topographie (Watt)
mNHN



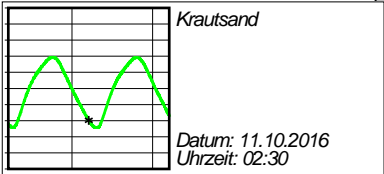
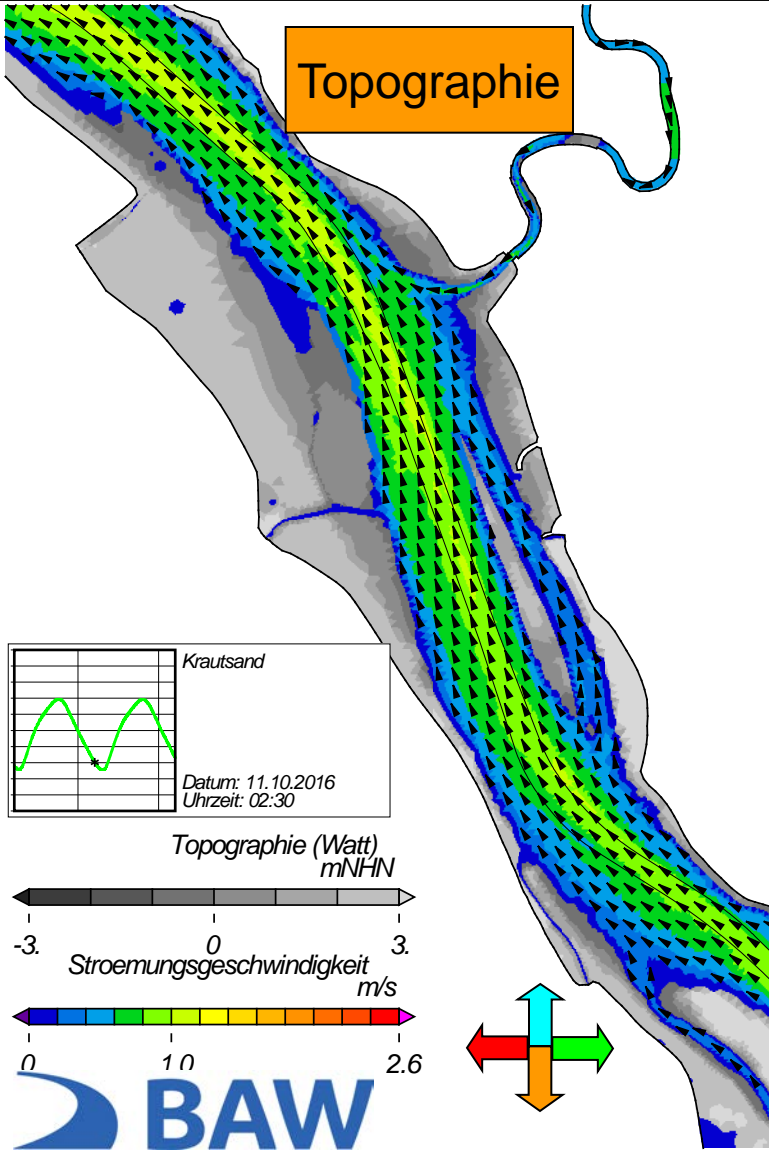
Strömungsgeschwindigkeit
m/s



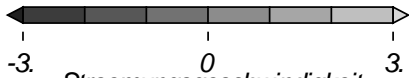
USER: BAW-AK (Referat K3) FILE: nview2d0007.cgm

Nipptide - Strömungsgeschwindigkeit

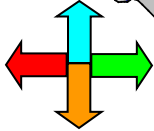
Topographie



Topographie (Watt)
mNHN



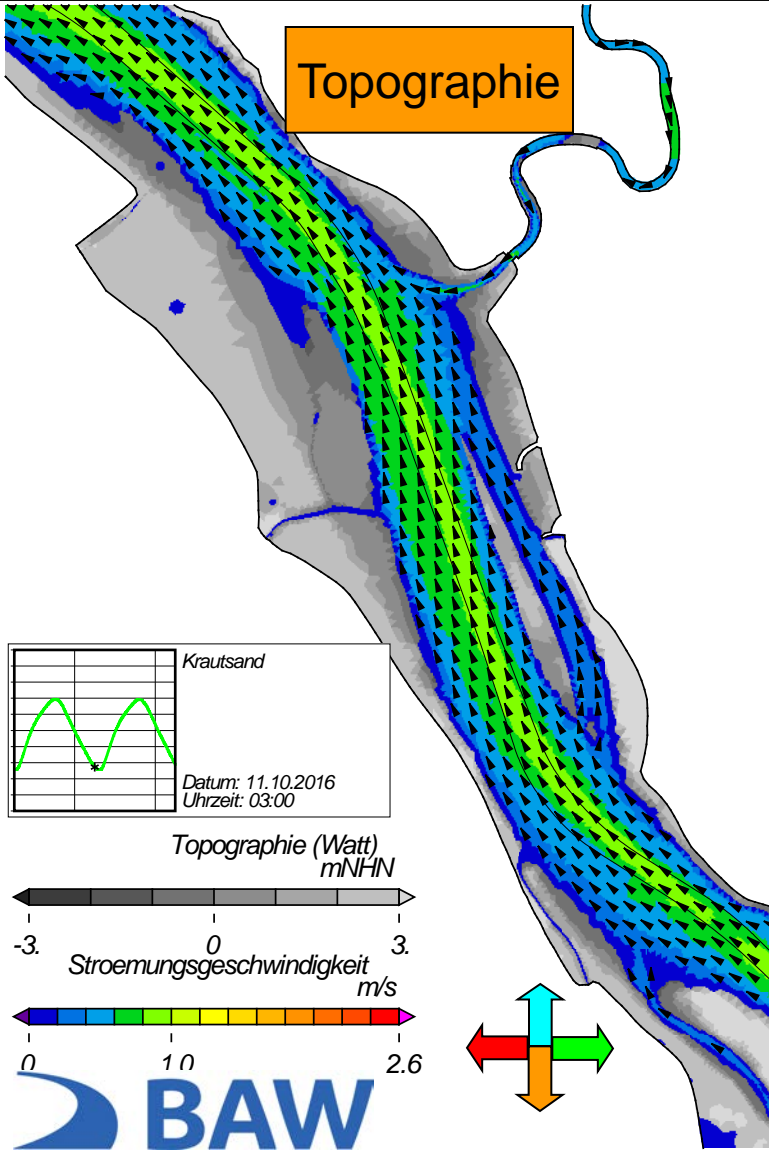
Strömungsgeschwindigkeit
m/s



USER: BAW-AK (Referat K3) FILE: nview2d0008.cgm

Nipptide - Strömungsgeschwindigkeit

Topographie

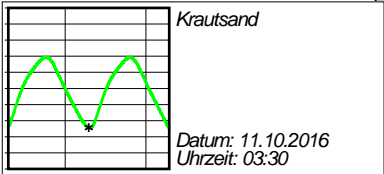
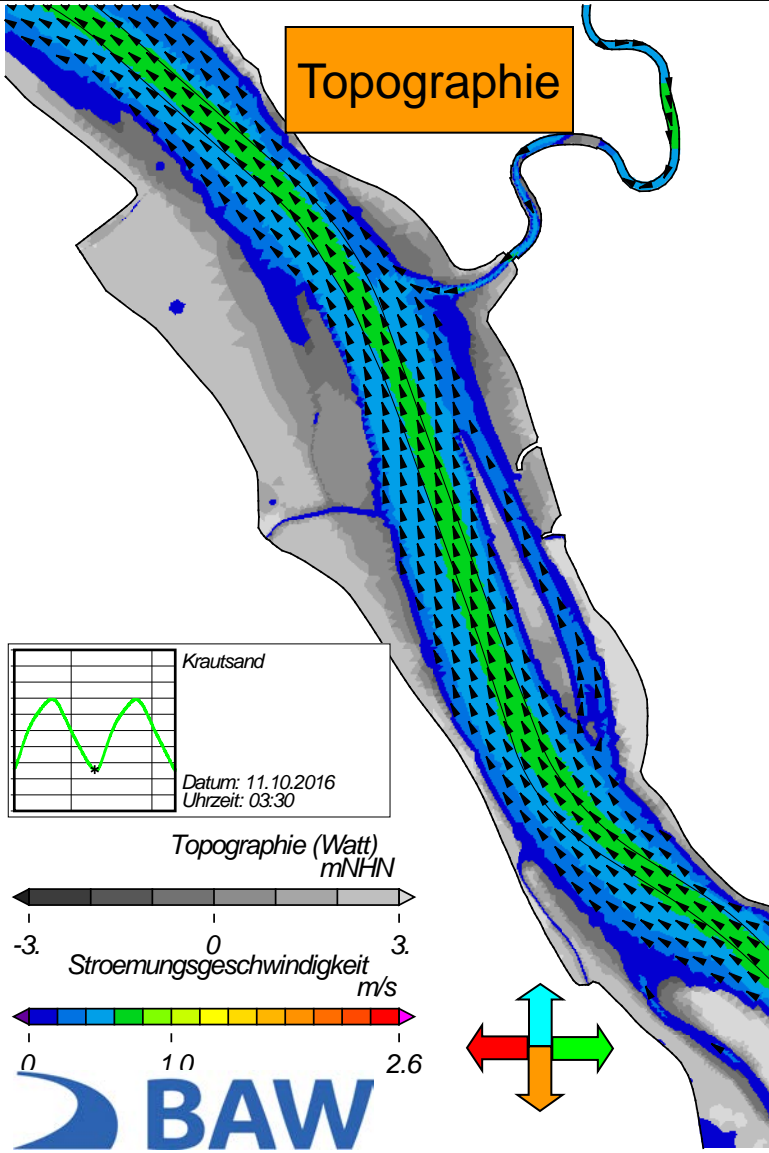


USER: BAW-AK (Referat K3) FILE: nview2d0009.cgm

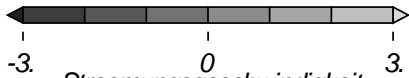


Nipptide - Strömungsgeschwindigkeit

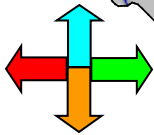
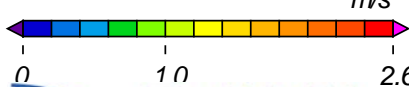
Topographie



Topographie (Watt)
mNHN



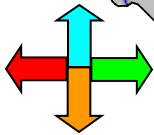
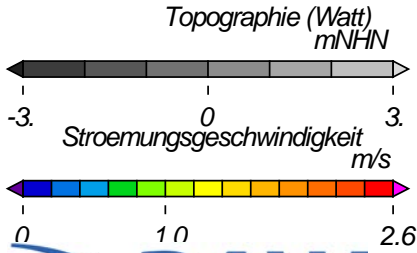
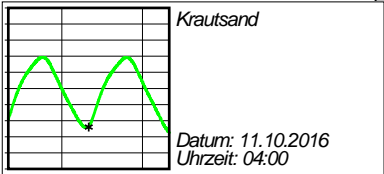
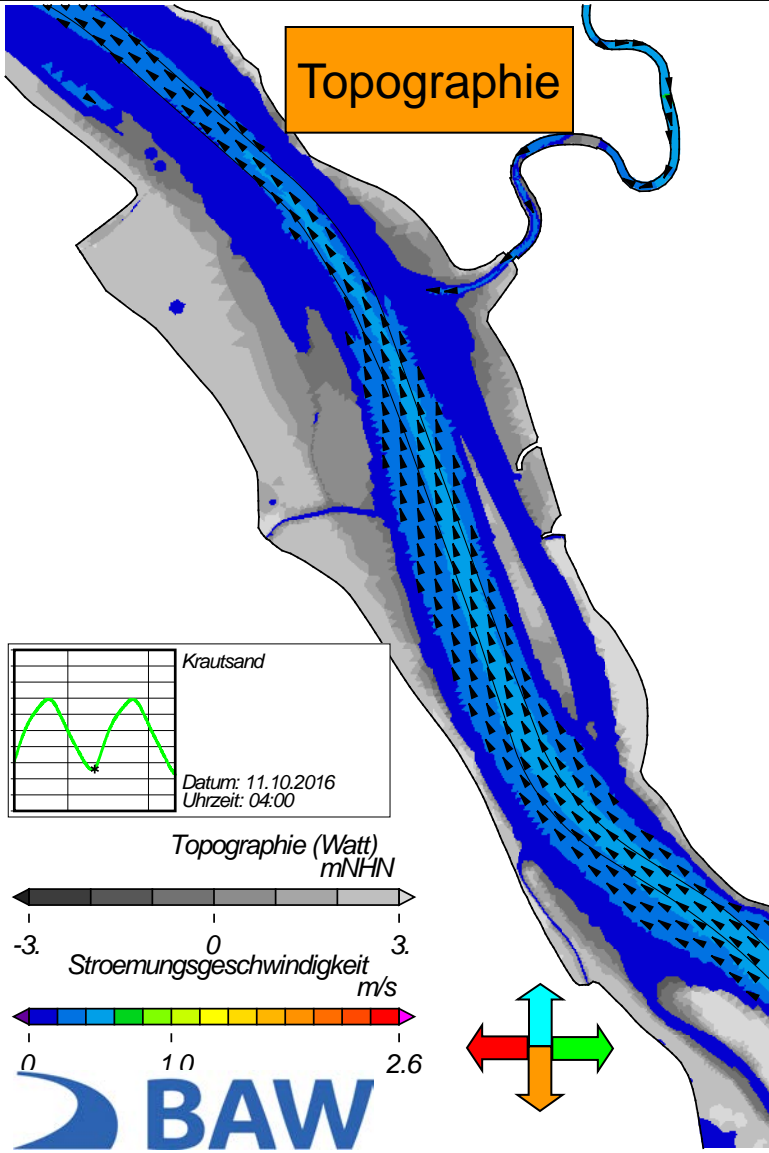
Strömungsgeschwindigkeit
m/s



USER: BAW-AK (Referat K3) FILE: nview2d0010.cgm

Nipptide - Strömungsgeschwindigkeit

Topographie

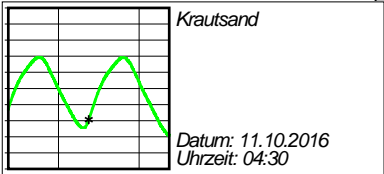
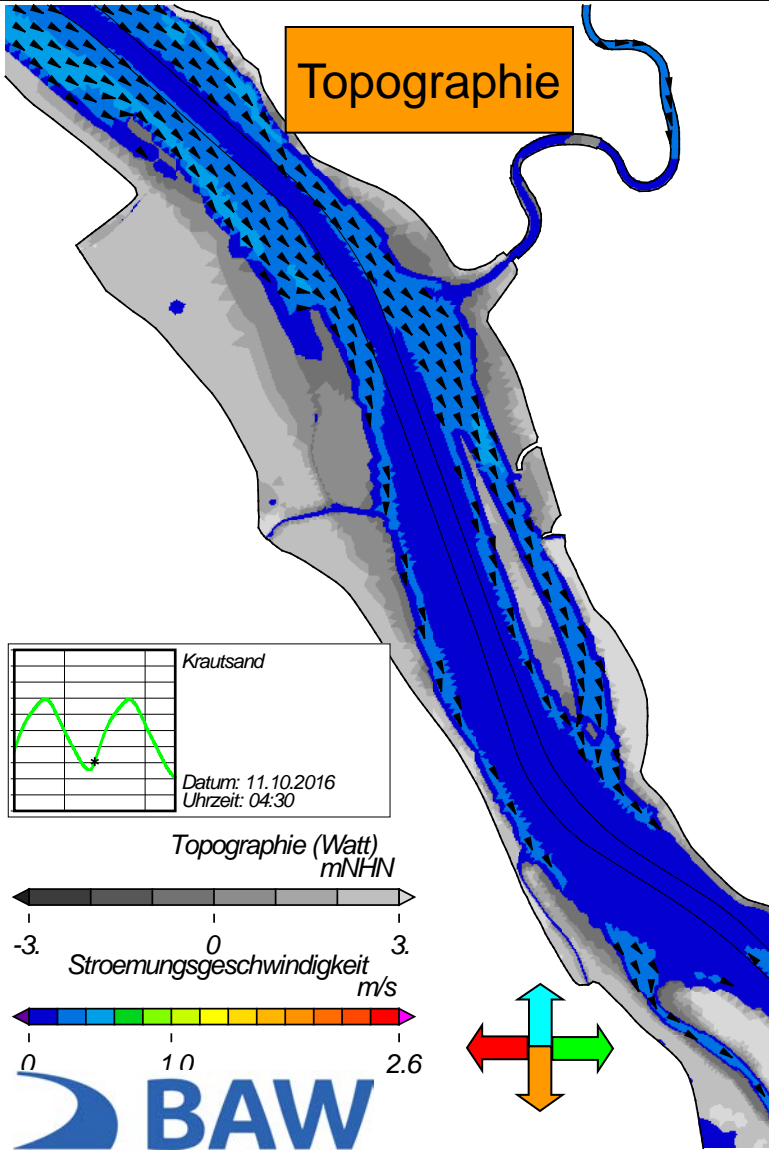


USER: BAW-AK (Referat K3) FILE: nview2d0011.cgm

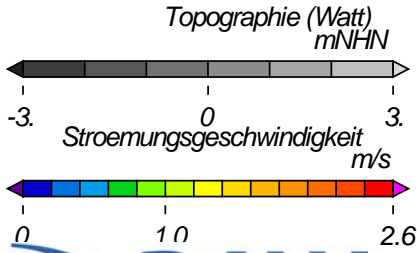


Nipptide - Strömungsgeschwindigkeit

Topographie

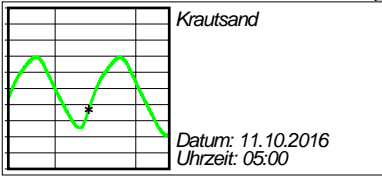
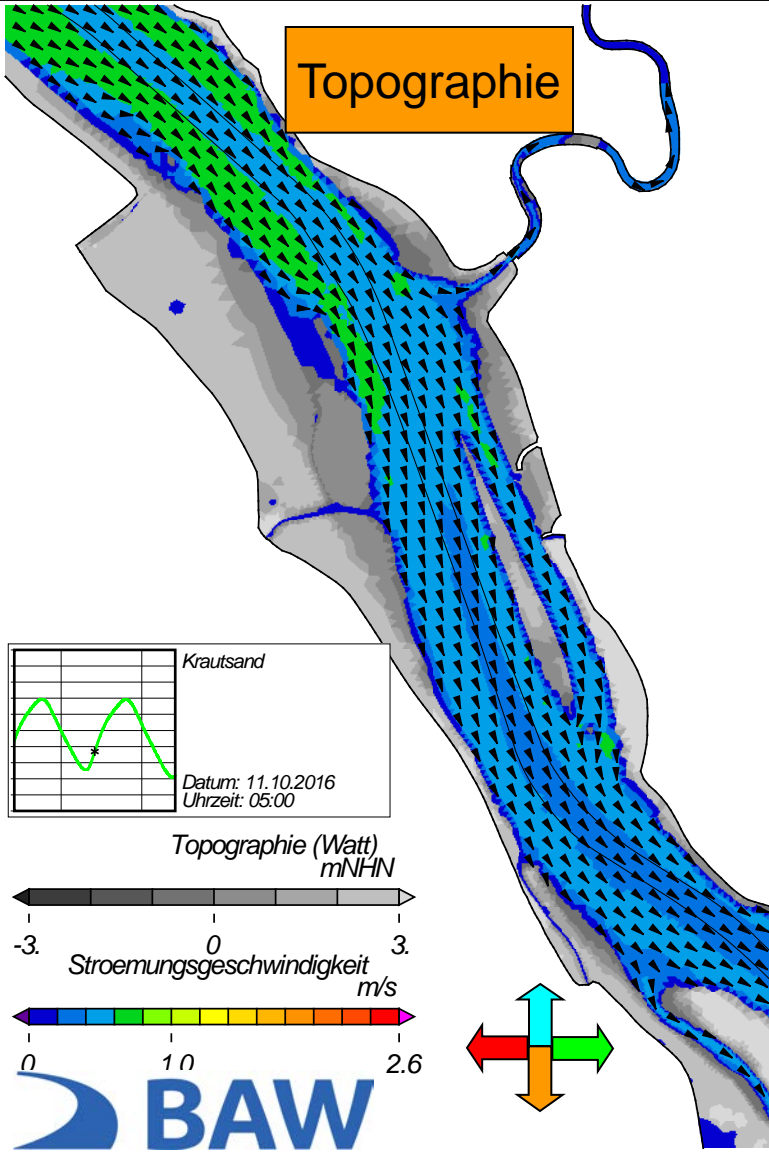


USER: BAW-AK (Referat K3) FILE: nview2d0012.cgm

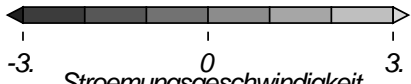


Nipptide - Strömungsgeschwindigkeit

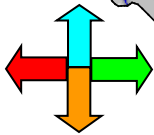
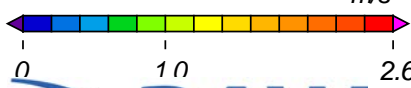
Topographie



Topographie (Watt)
mNHN



Strömungsgeschwindigkeit
m/s

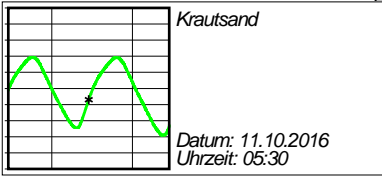
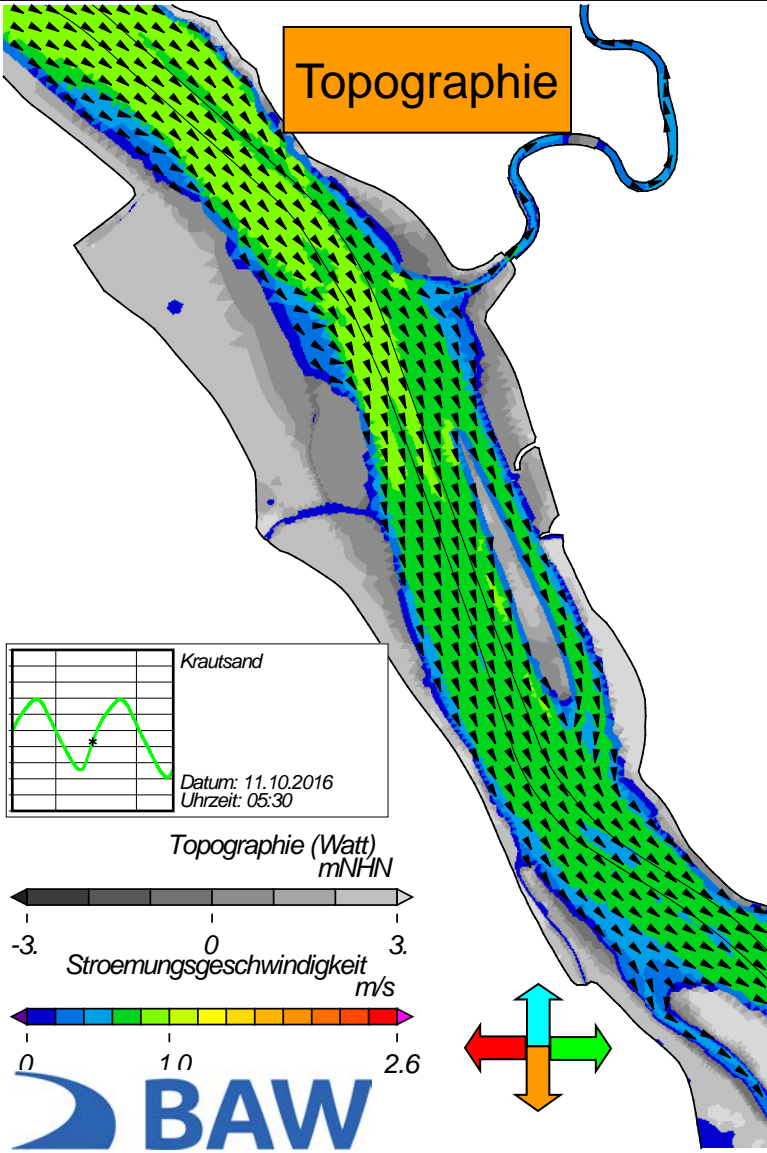


USER: BAW-AK (Referat K3) FILE: nview2d0013.cgm

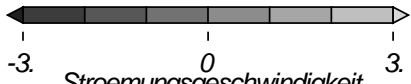


Nipptide - Strömungsgeschwindigkeit

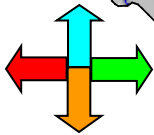
Topographie



Topographie (Watt)
mNHN



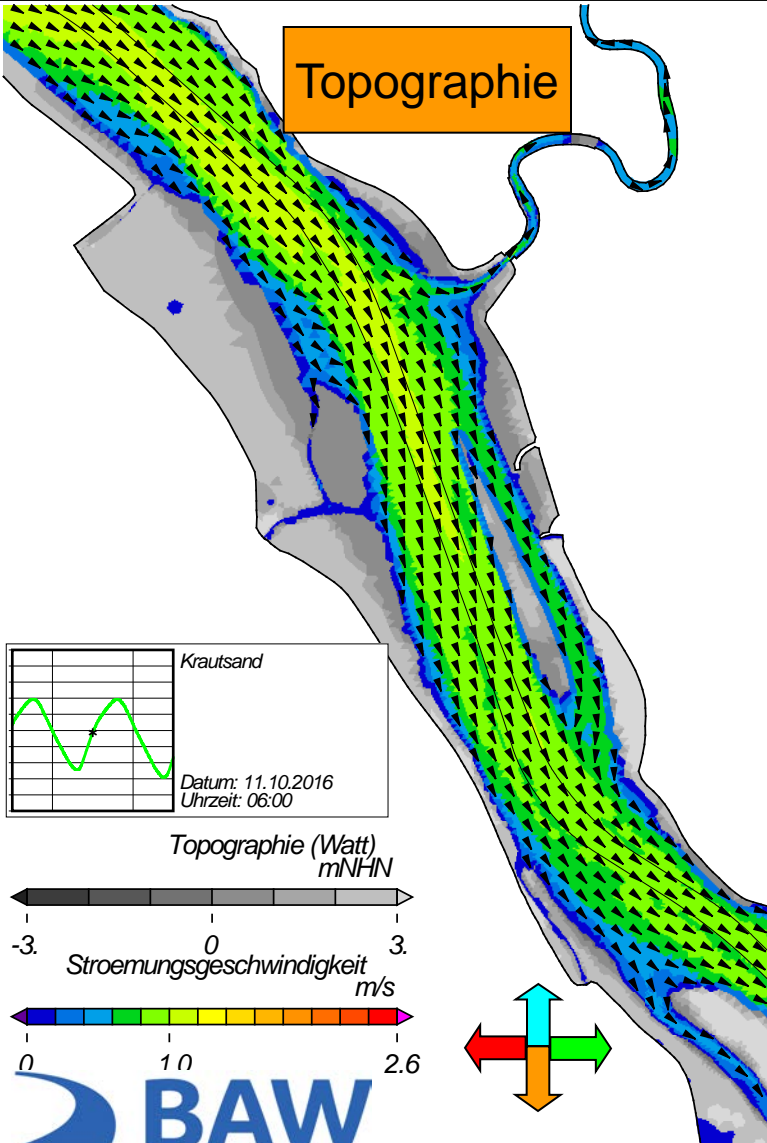
Strömungsgeschwindigkeit
m/s



USER: BAW-AK (Referat K3) FILE: nview2d0014.cgm

Nipptide - Strömungsgeschwindigkeit

Topographie

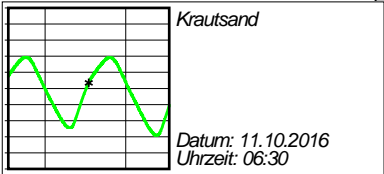
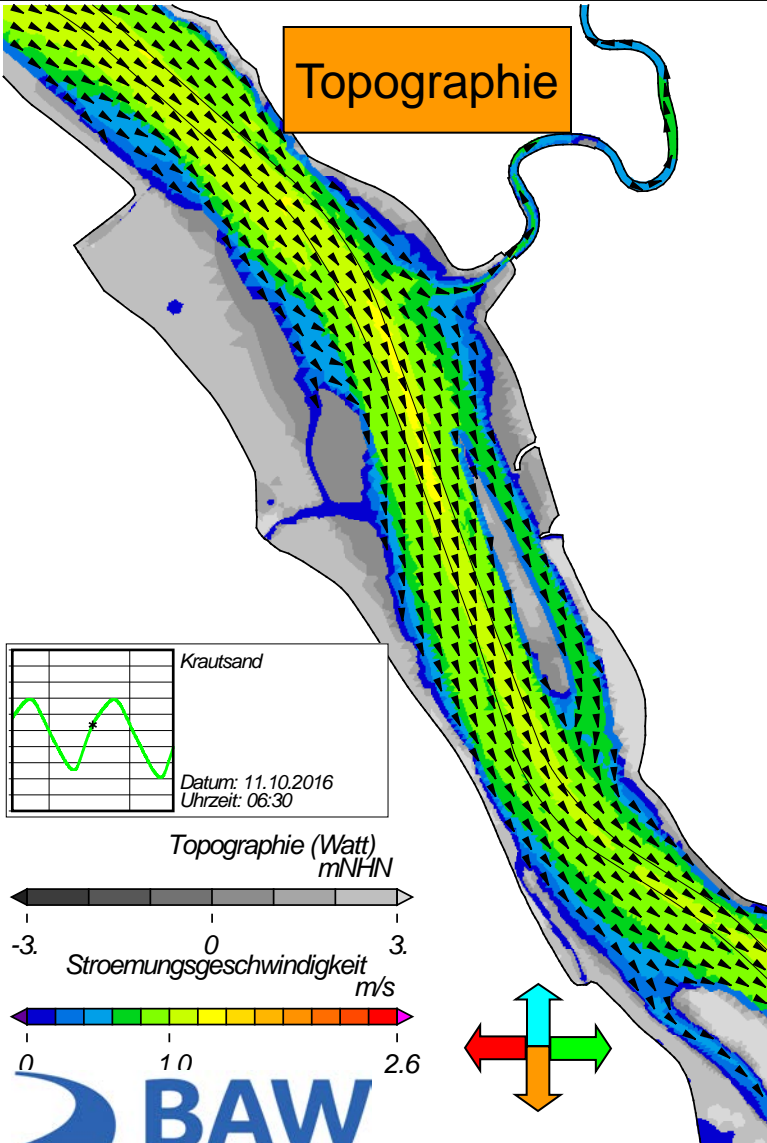


USER: BAW-AK (Referat K3) FILE: nview2d0015.cgm

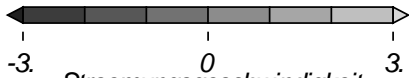


Nipptide - Strömungsgeschwindigkeit

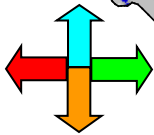
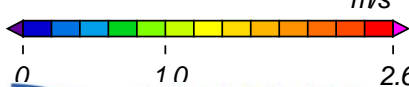
Topographie



Topographie (Watt)
mNHN



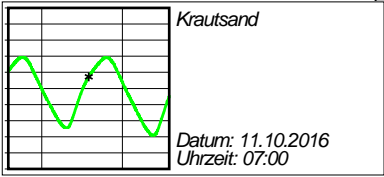
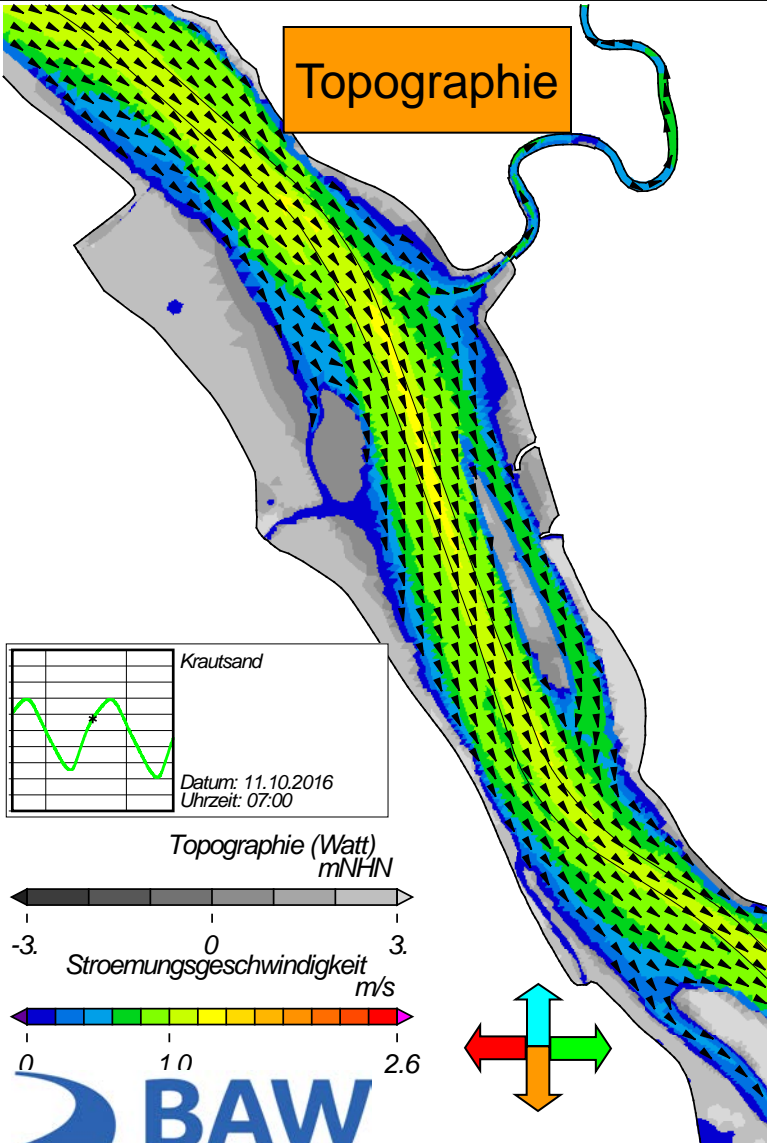
Strömungsgeschwindigkeit
m/s



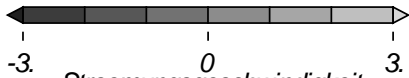
USER: BAW-AK (Referat K3) FILE: nview2d0016.cgm

Nipptide - Strömungsgeschwindigkeit

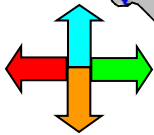
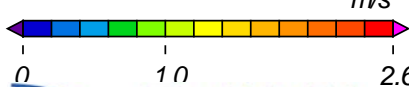
Topographie



Topographie (Watt)
mNHN

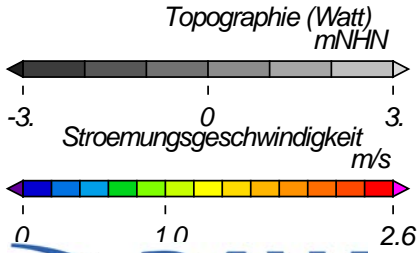
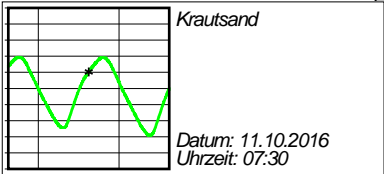
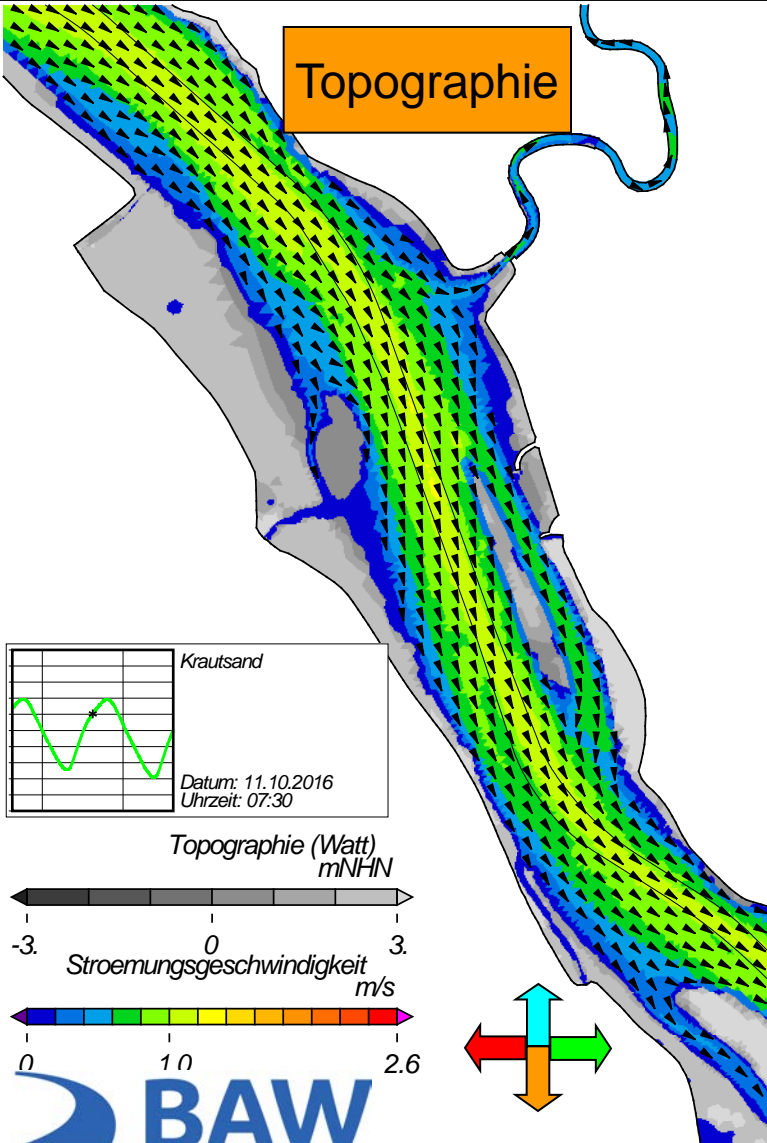


Strömungsgeschwindigkeit
m/s



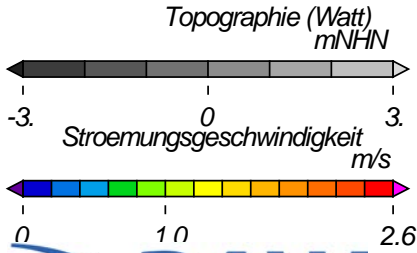
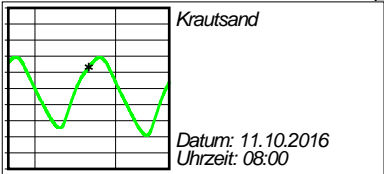
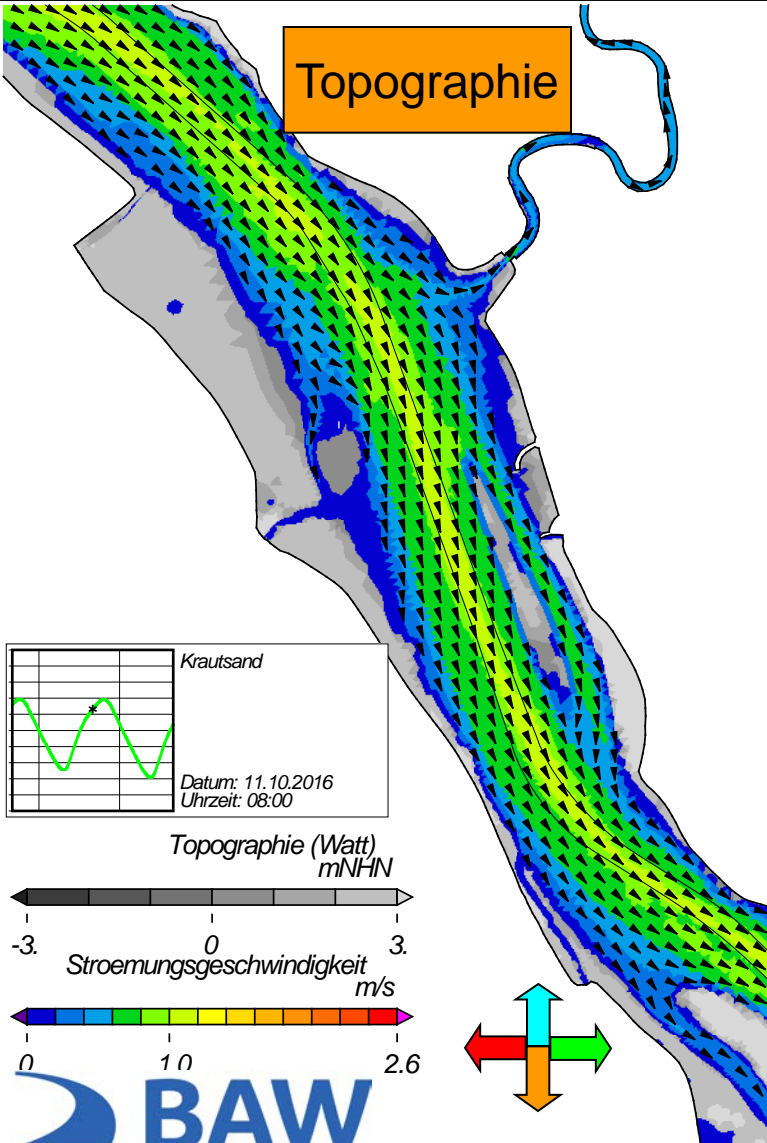
Nipptide - Strömungsgeschwindigkeit

Topographie



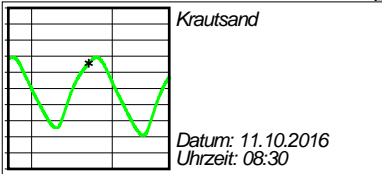
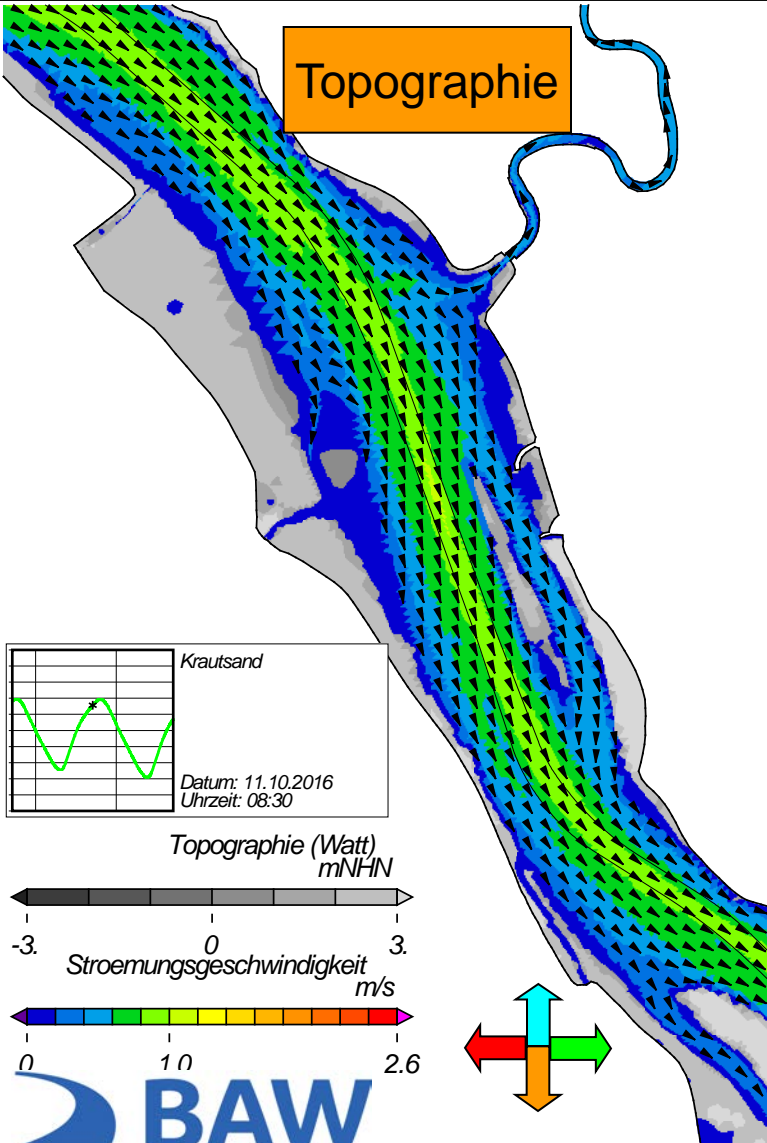
Nipptide - Strömungsgeschwindigkeit

Topographie



Nipptide - Strömungsgeschwindigkeit

Topographie

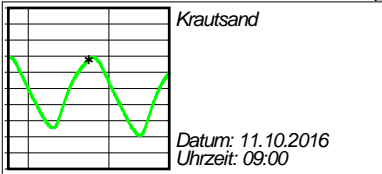
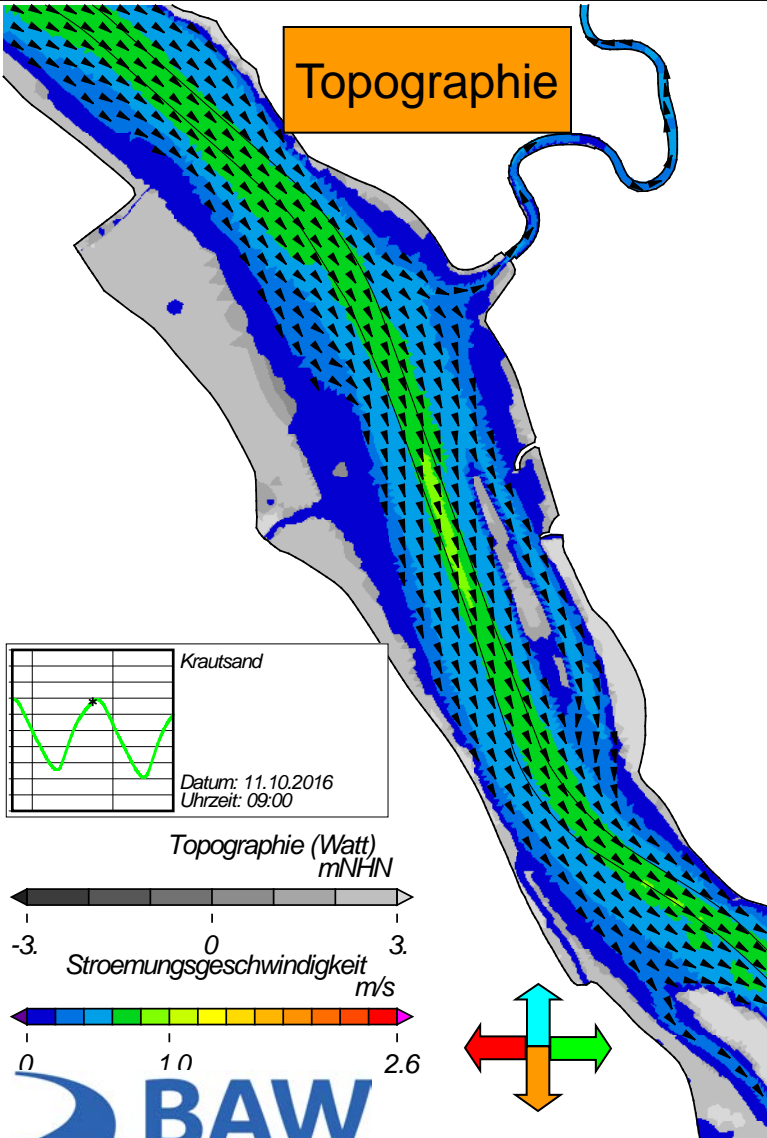


USER: BAW-AK (Referat K3) FILE: nview2d0020.cgm

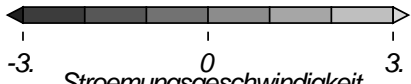


Nipptide - Strömungsgeschwindigkeit

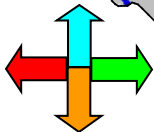
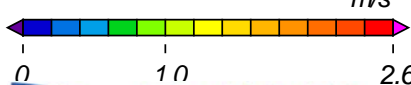
Topographie



Topographie (Watt)
mNHN

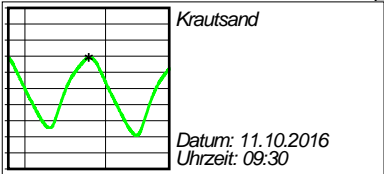
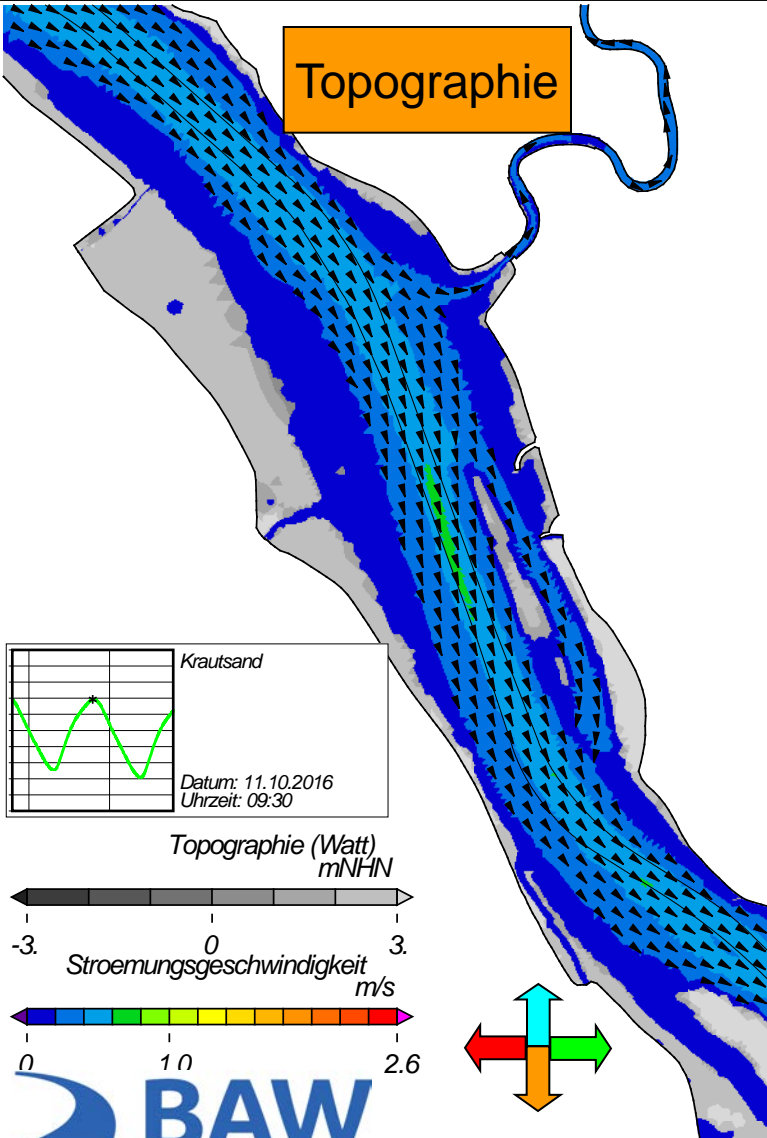


Strömungsgeschwindigkeit
m/s

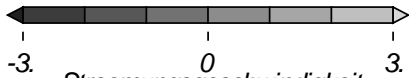


Nipptide - Strömungsgeschwindigkeit

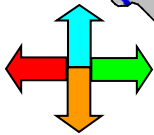
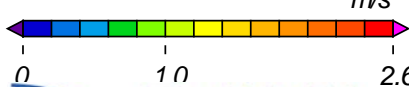
Topographie



Topographie (Watt)
mNHN



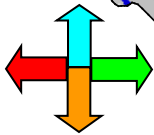
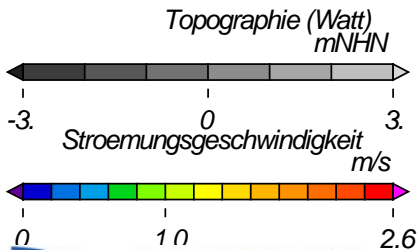
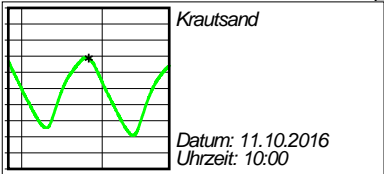
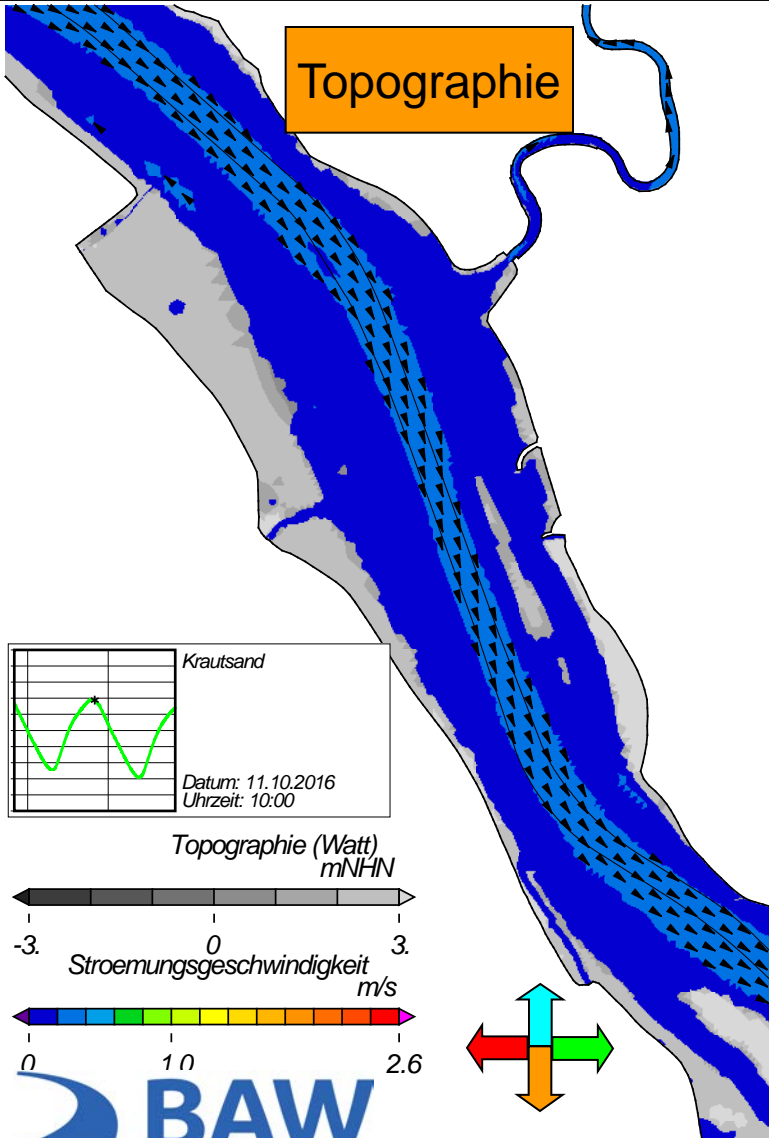
Strömungsgeschwindigkeit
m/s



USER: BAW-AK (Referat K3) FILE: nview2d0022.cgm

Nipptide - Strömungsgeschwindigkeit

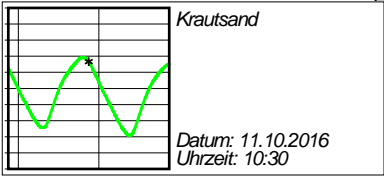
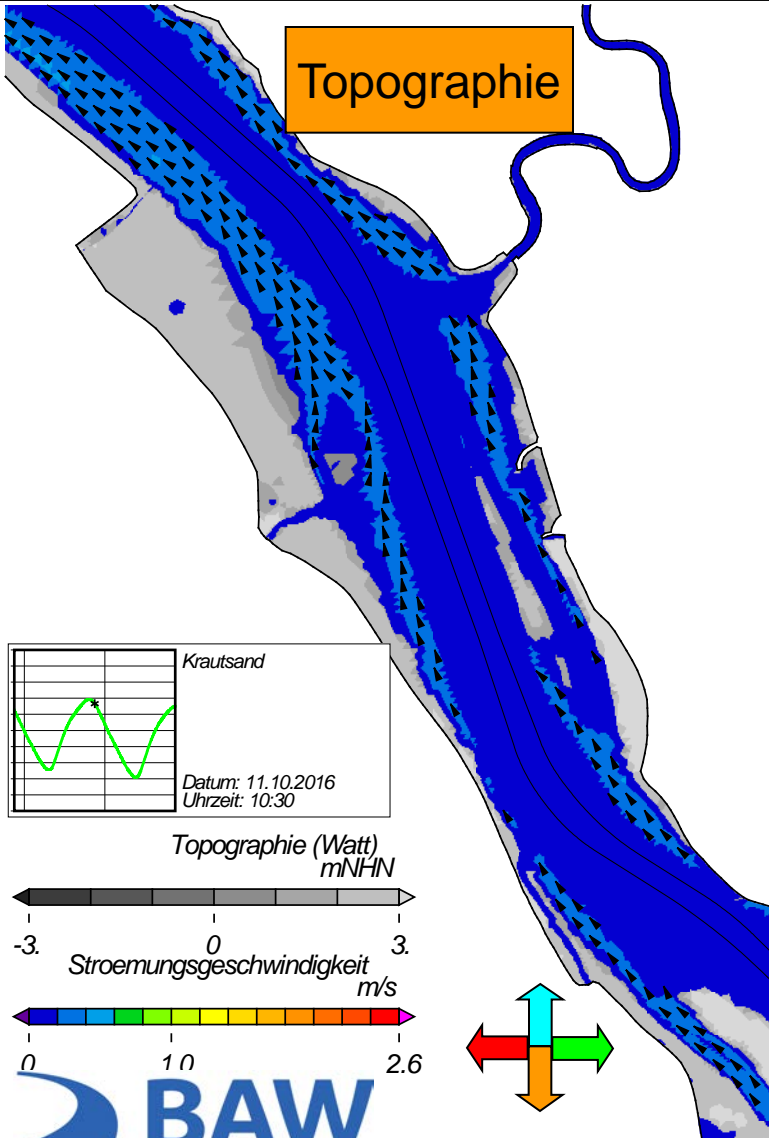
Topographie



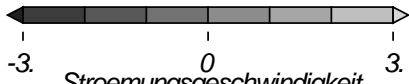
USER: BAW-AK (Referat K3) FILE: nview2d0023.cgm

Nipptide - Strömungsgeschwindigkeit

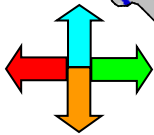
Topographie



Topographie (Watt)
mNHN



Strömungsgeschwindigkeit
m/s

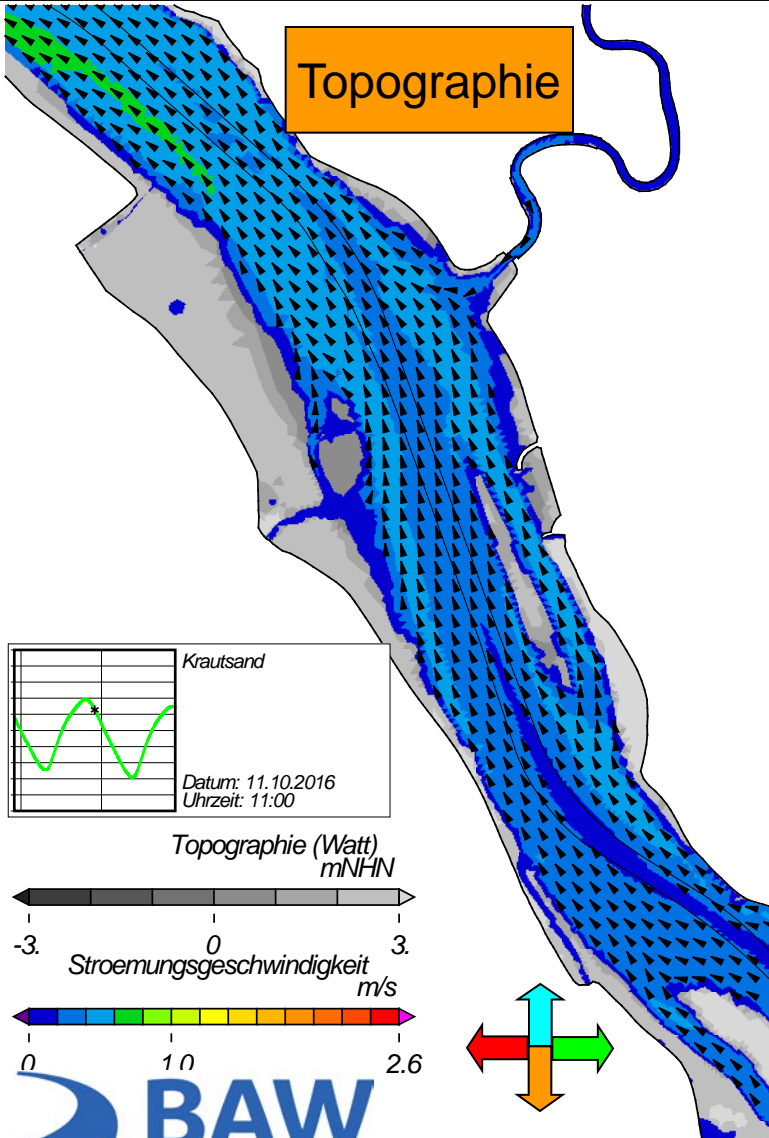


USER: BAW-AK (Referat K3) FILE: nview2d0024.cgm



Nipptide - Strömungsgeschwindigkeit

Topographie

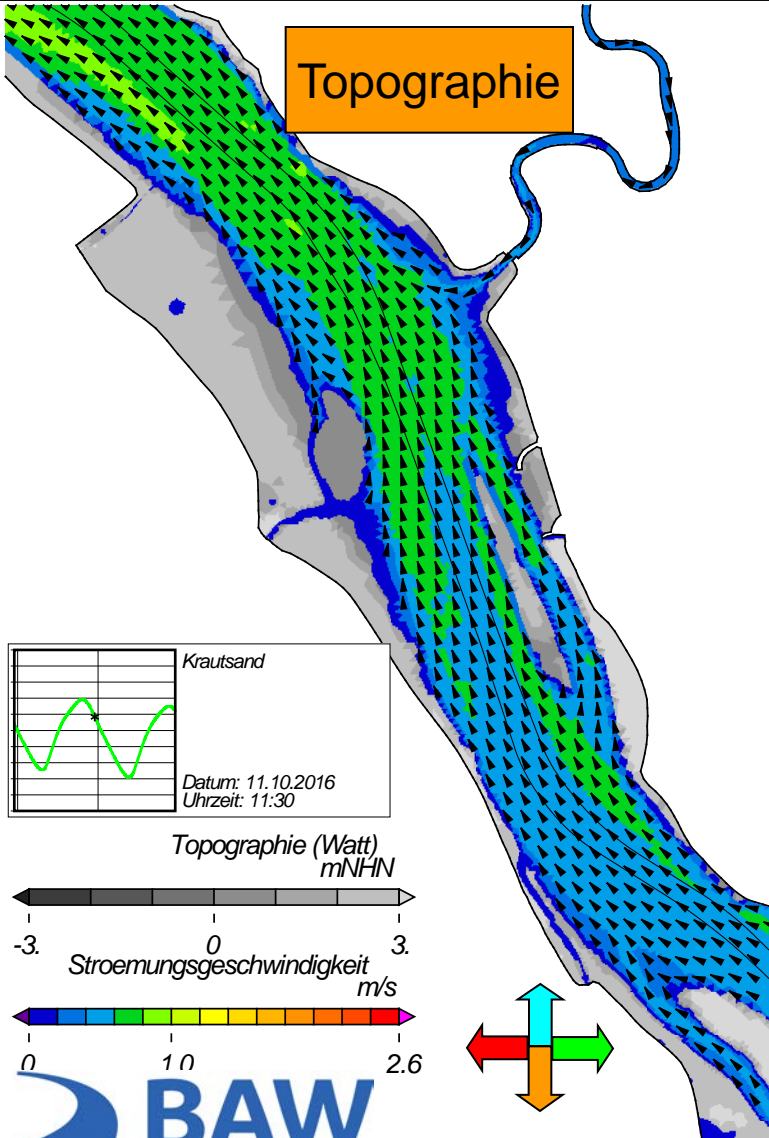


USER: BAW-AK (Referat K3) FILE: nview2d0025.cgm



Nipptide - Strömungsgeschwindigkeit

Topographie

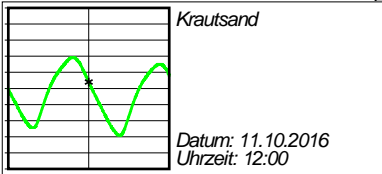
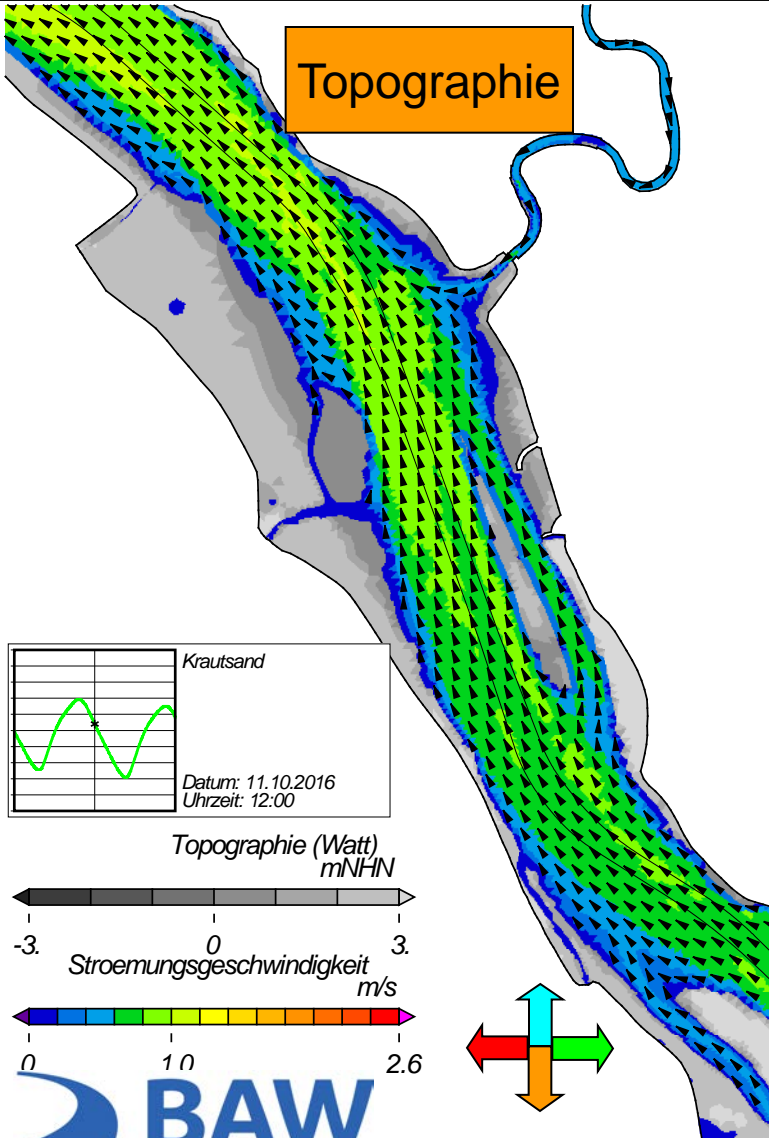


USER: BAW-AK (Referat K3) FILE: nview2d0026.cgm

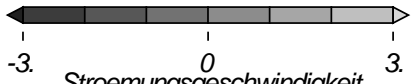


Nipptide - Strömungsgeschwindigkeit

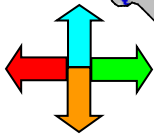
Topographie



Topographie (Watt)
mNHN

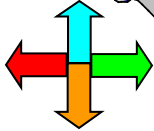
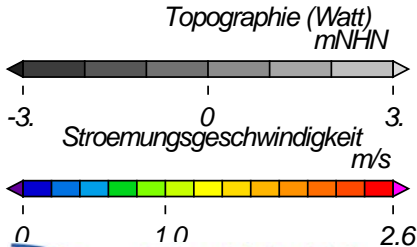
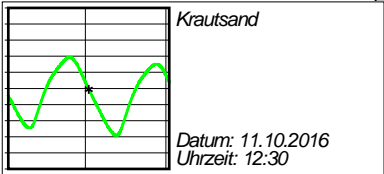
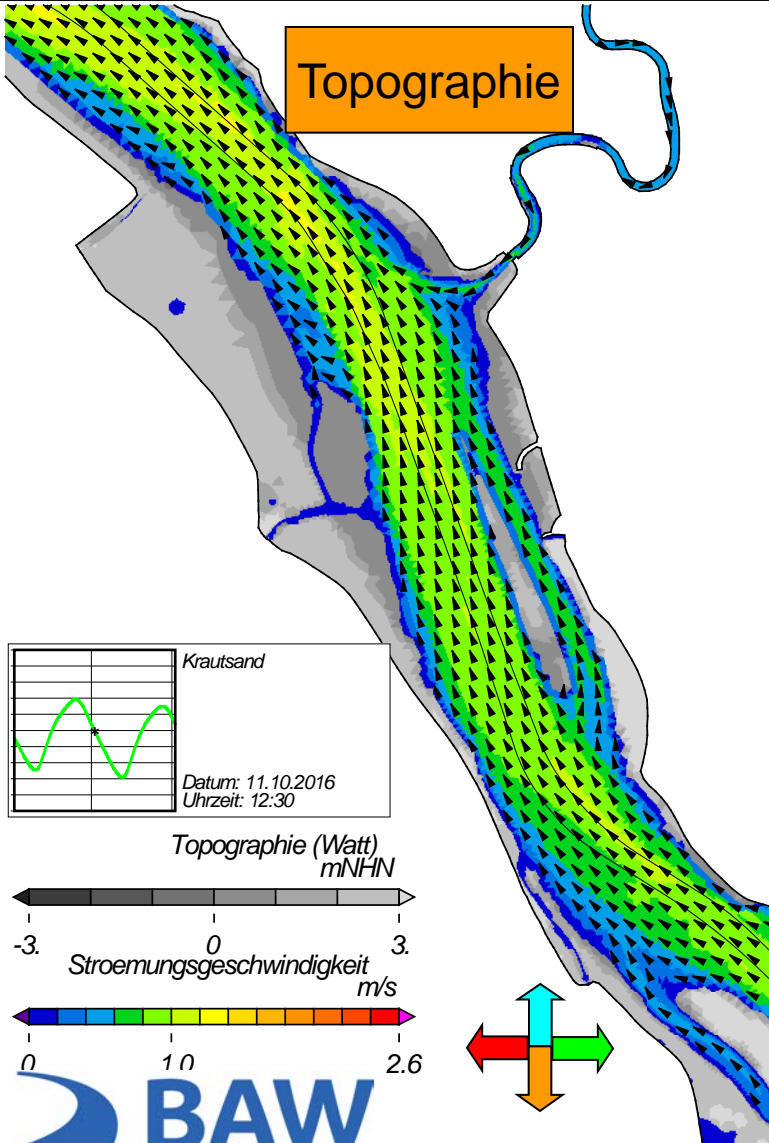


Strömungsgeschwindigkeit
m/s



Nipptide - Strömungsgeschwindigkeit

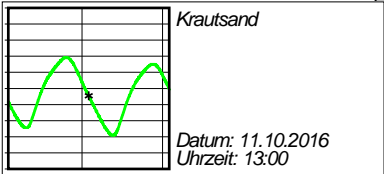
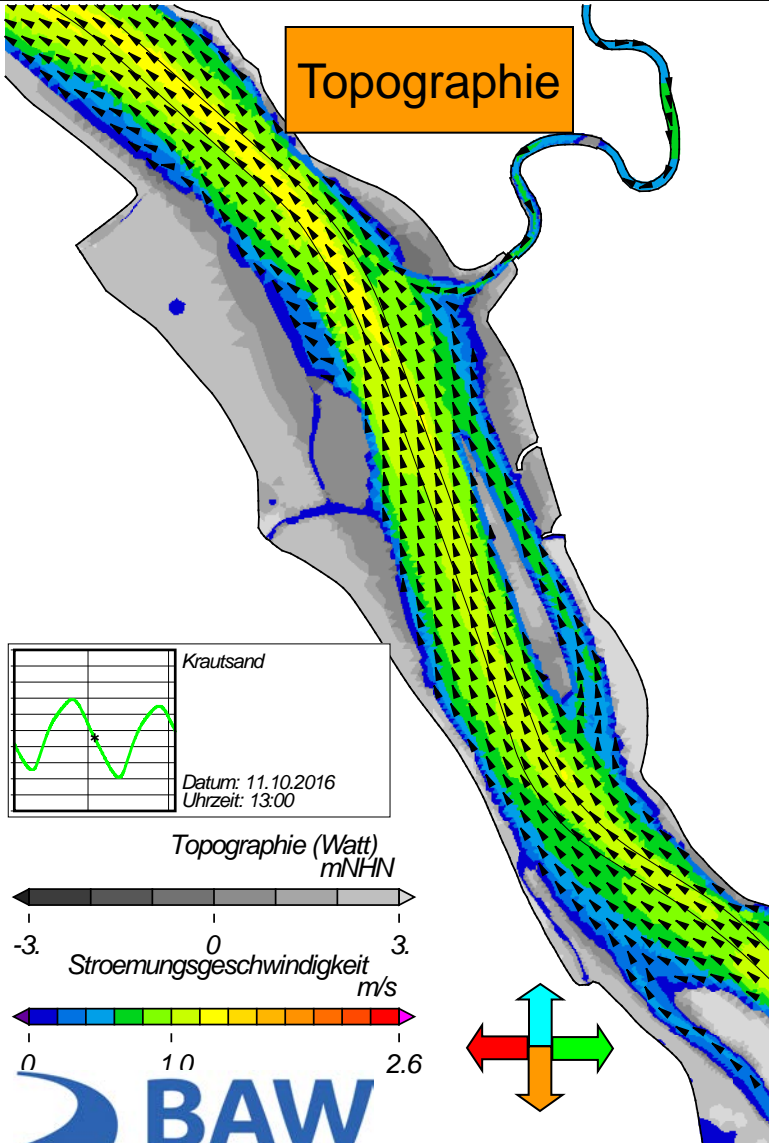
Topographie



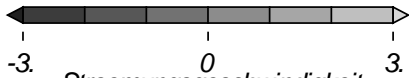
USER: BAW-AK (Referat K3) FILE: nview2d0028.cgm

Nipptide - Strömungsgeschwindigkeit

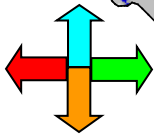
Topographie



Topographie (Watt)
mNHN

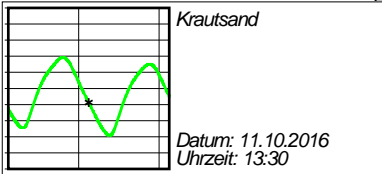
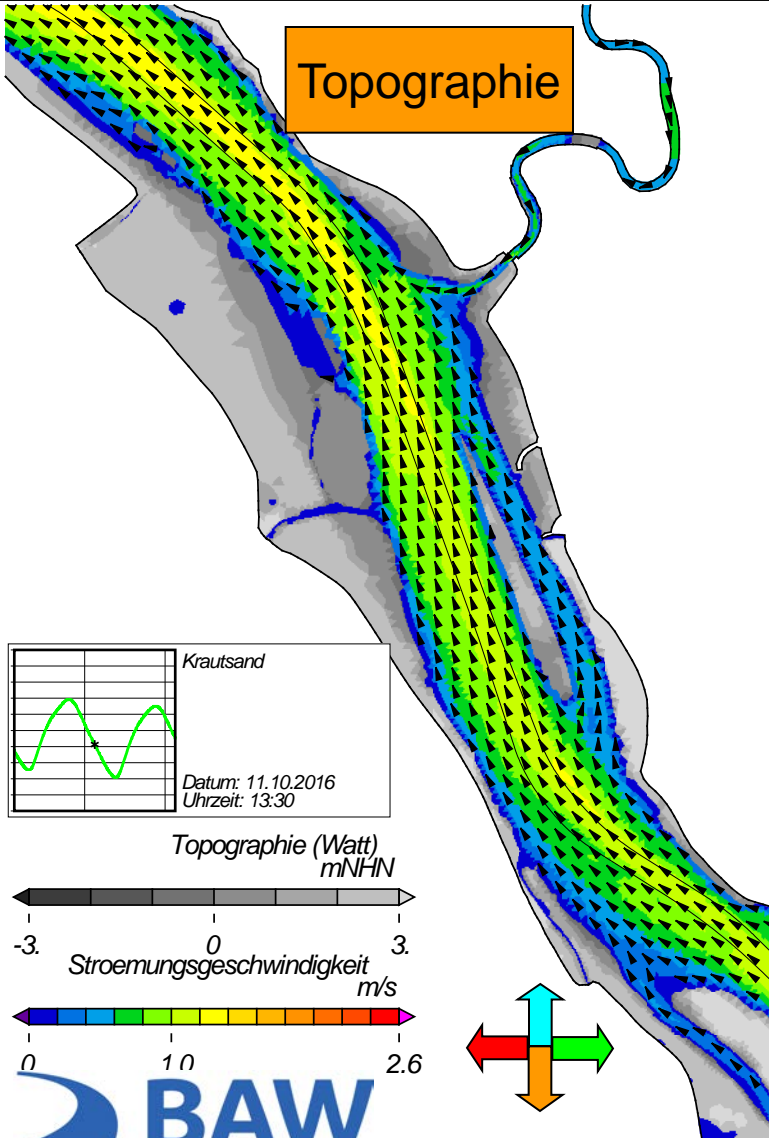


Strömungsgeschwindigkeit
m/s

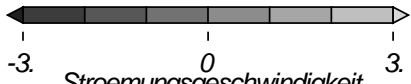


Nipptide - Strömungsgeschwindigkeit

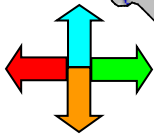
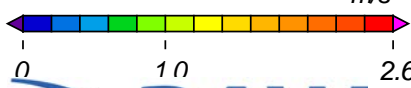
Topographie



Topographie (Watt)
mNHN



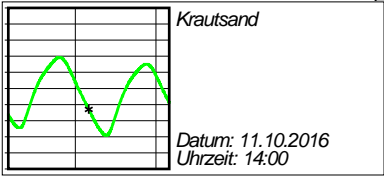
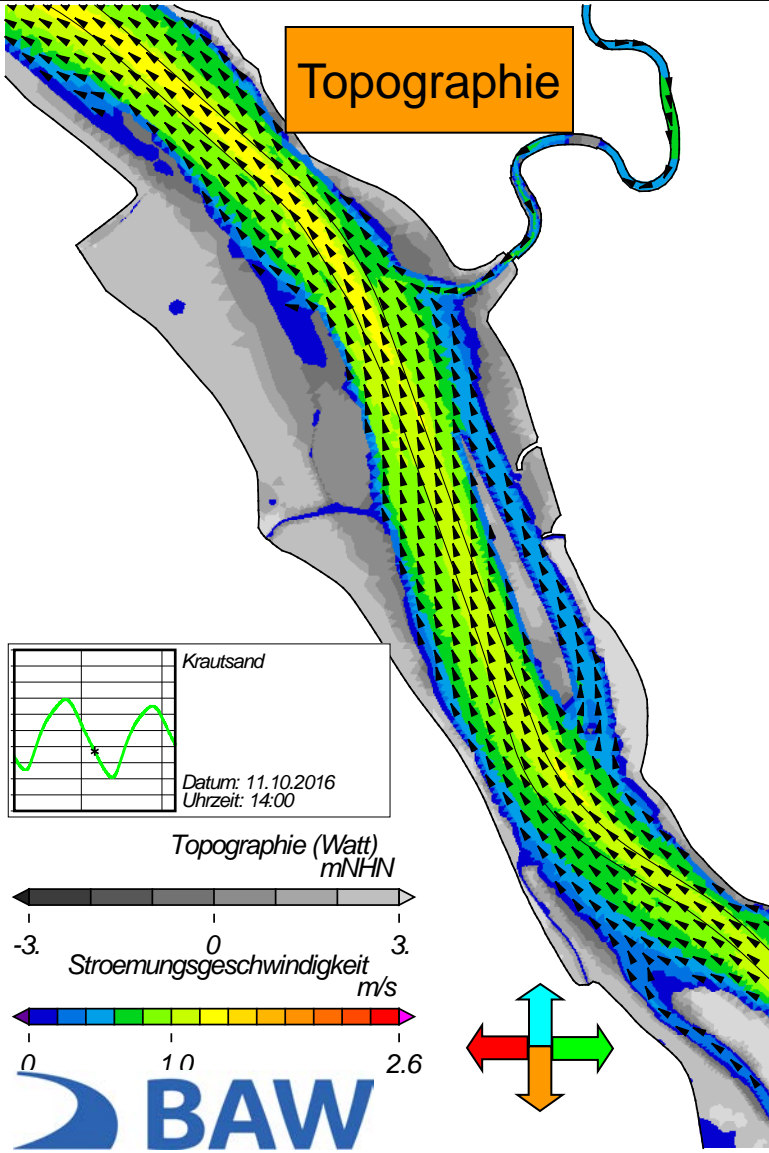
Strömungsgeschwindigkeit
m/s



USER: BAW-AK (Referat K3) FILE: nview2d0030.cgm

Nipptide - Strömungsgeschwindigkeit

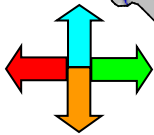
Topographie



Topographie (Watt)
mNHN



Strömungsgeschwindigkeit
m/s

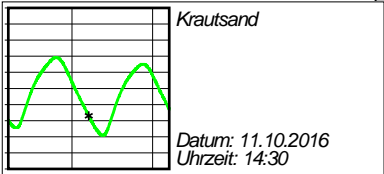
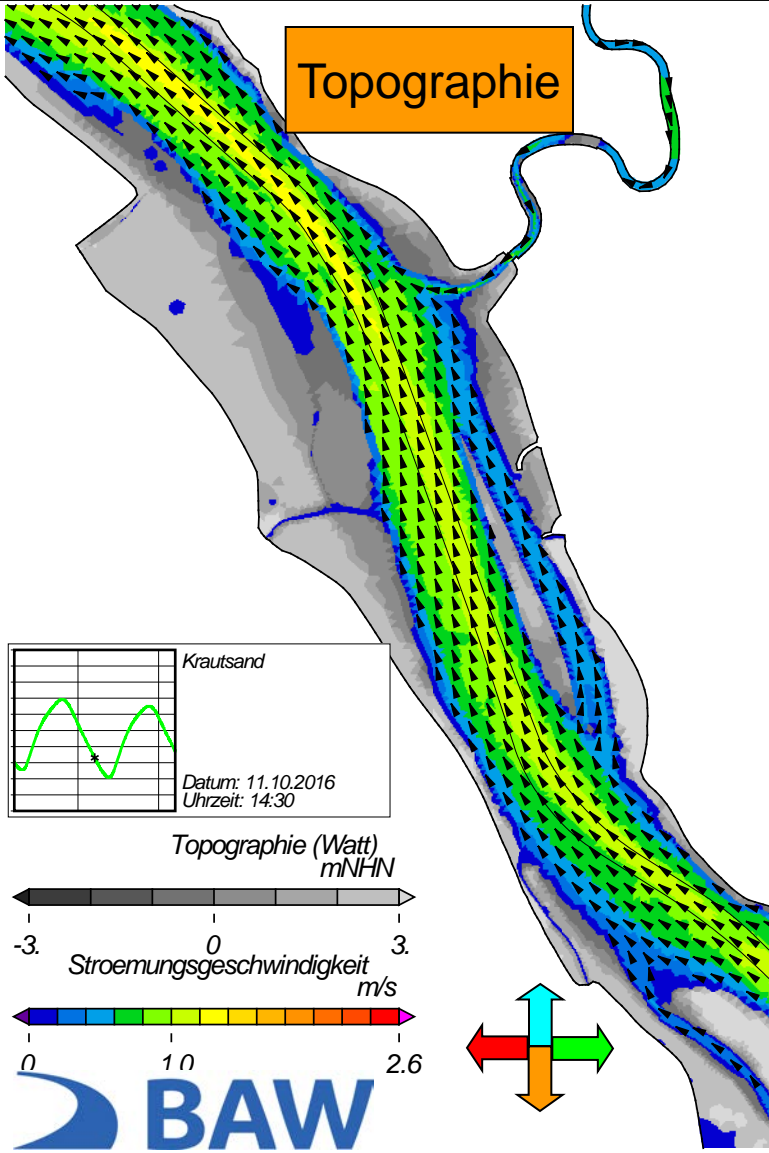


USER: BAW-AK (Referat K3) FILE: nview2d0031.cgm

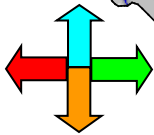
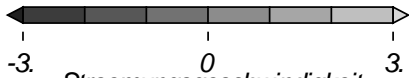


Nipptide - Strömungsgeschwindigkeit

Topographie



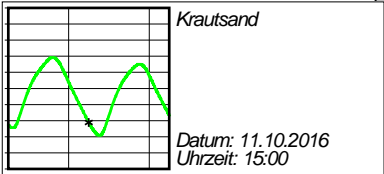
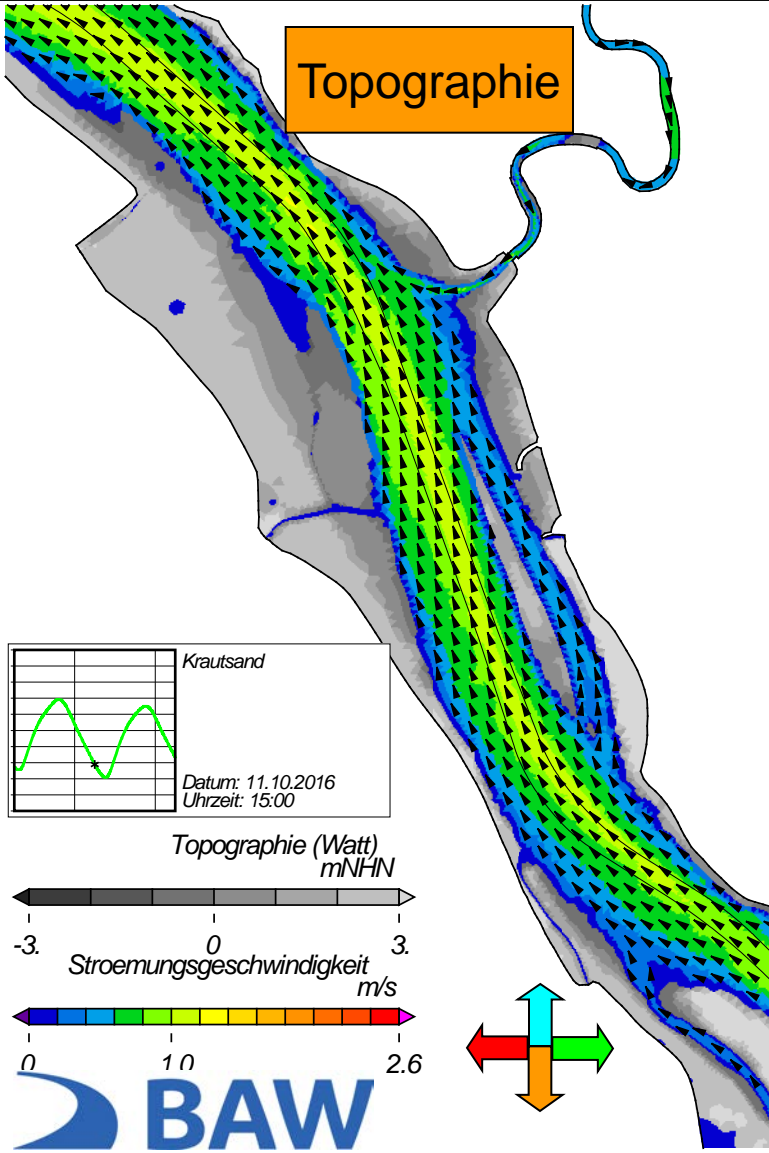
Topographie (Watt)
mNHN



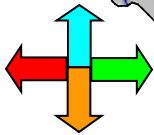
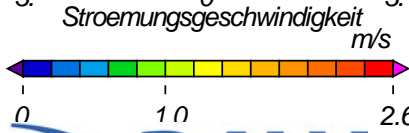
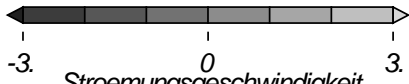
USER: BAW-AK (Referat K3) FILE: nview2d0032.cgm

Nipptide - Strömungsgeschwindigkeit

Topographie



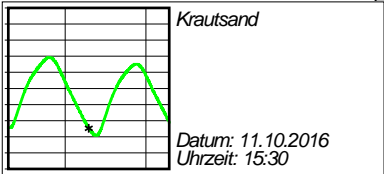
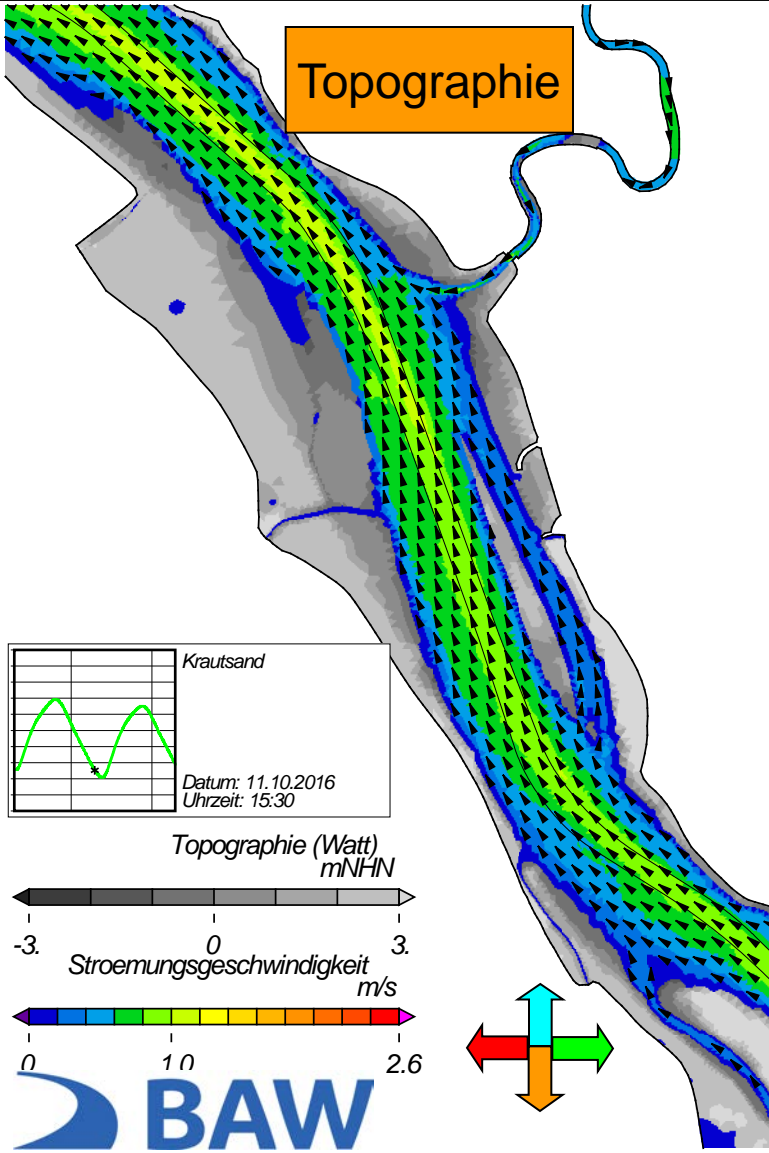
Topographie (Watt)
mNHN



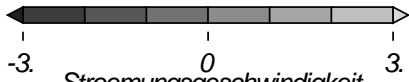
USER: BAW-AK (Referat K3) FILE: nview2d0033.cgm

Nipptide - Strömungsgeschwindigkeit

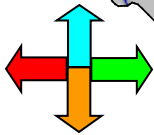
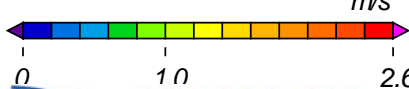
Topographie



Topographie (Watt)
mNHN



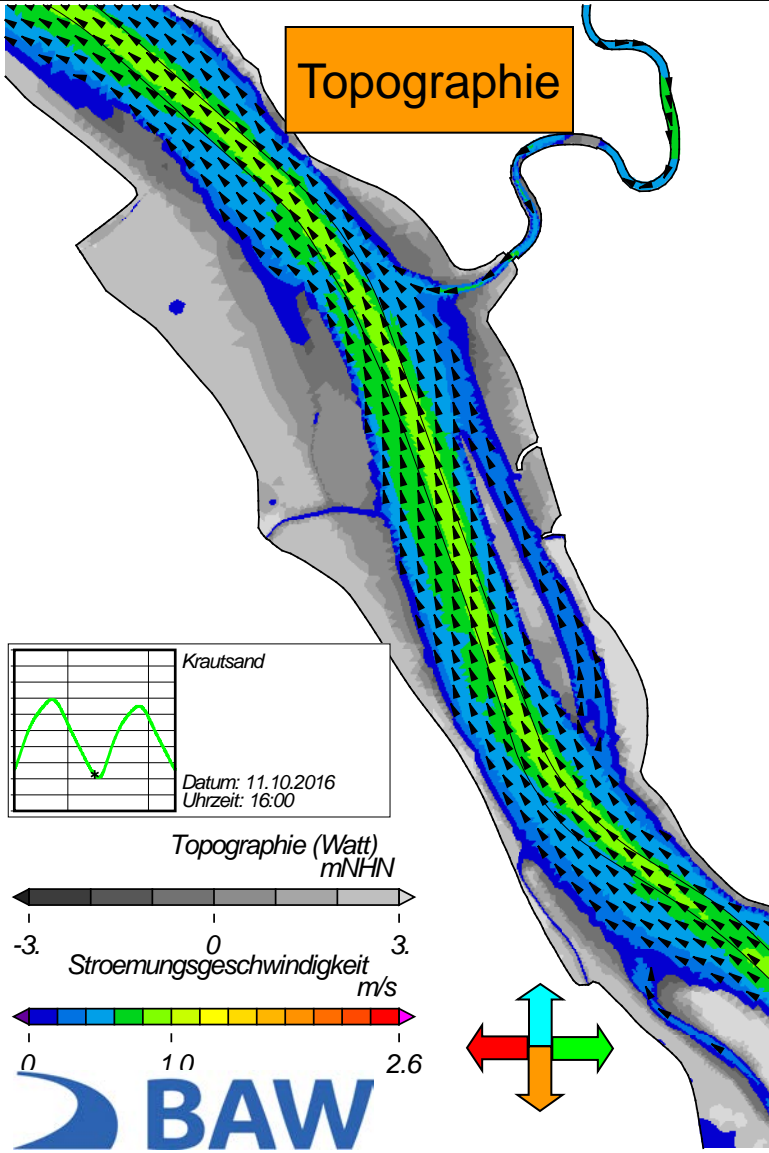
Strömungsgeschwindigkeit
m/s



USER: BAW-AK (Referat K3) FILE: nview2d0034.cgm

Nipptide - Strömungsgeschwindigkeit

Topographie

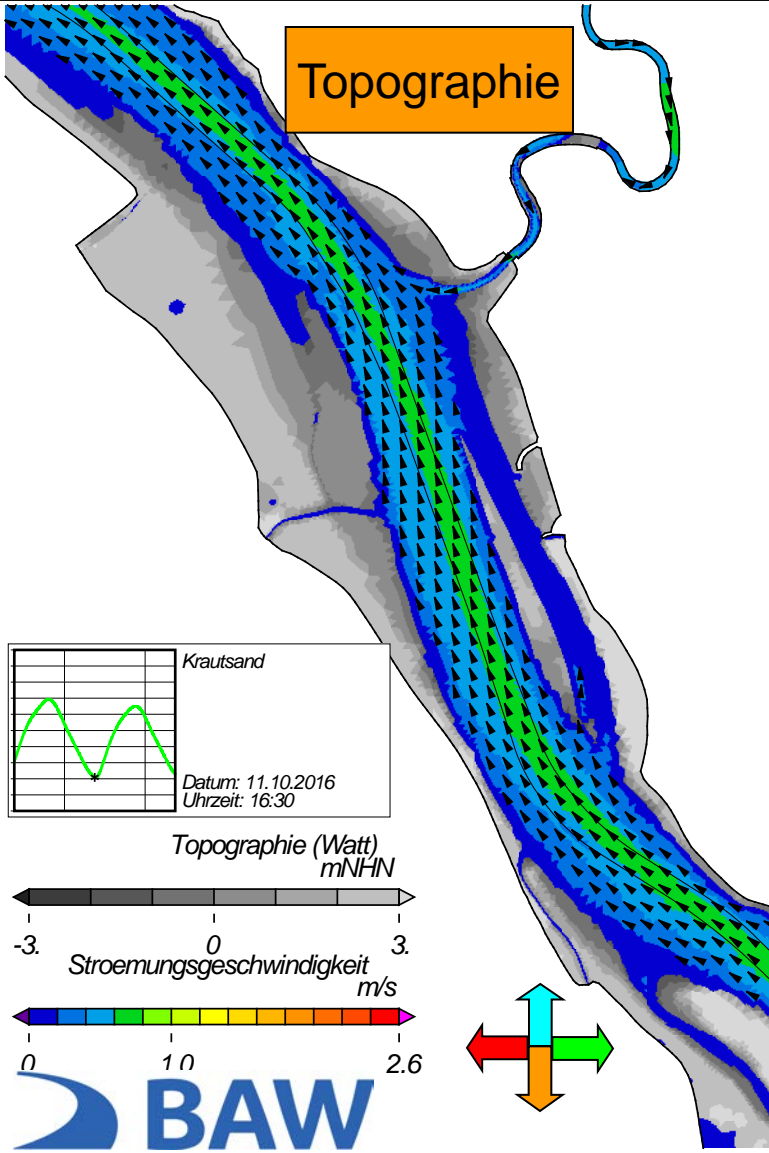


USER: BAW-AK (Referat K3) FILE: nview2d0035.cgm



Nipptide - Strömungsgeschwindigkeit

Topographie

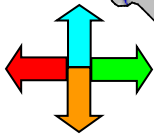
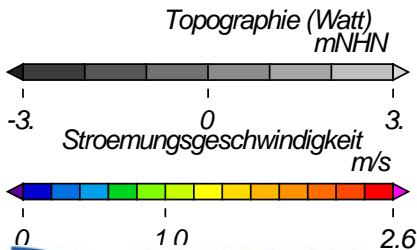
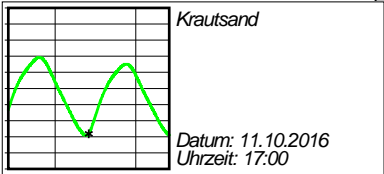
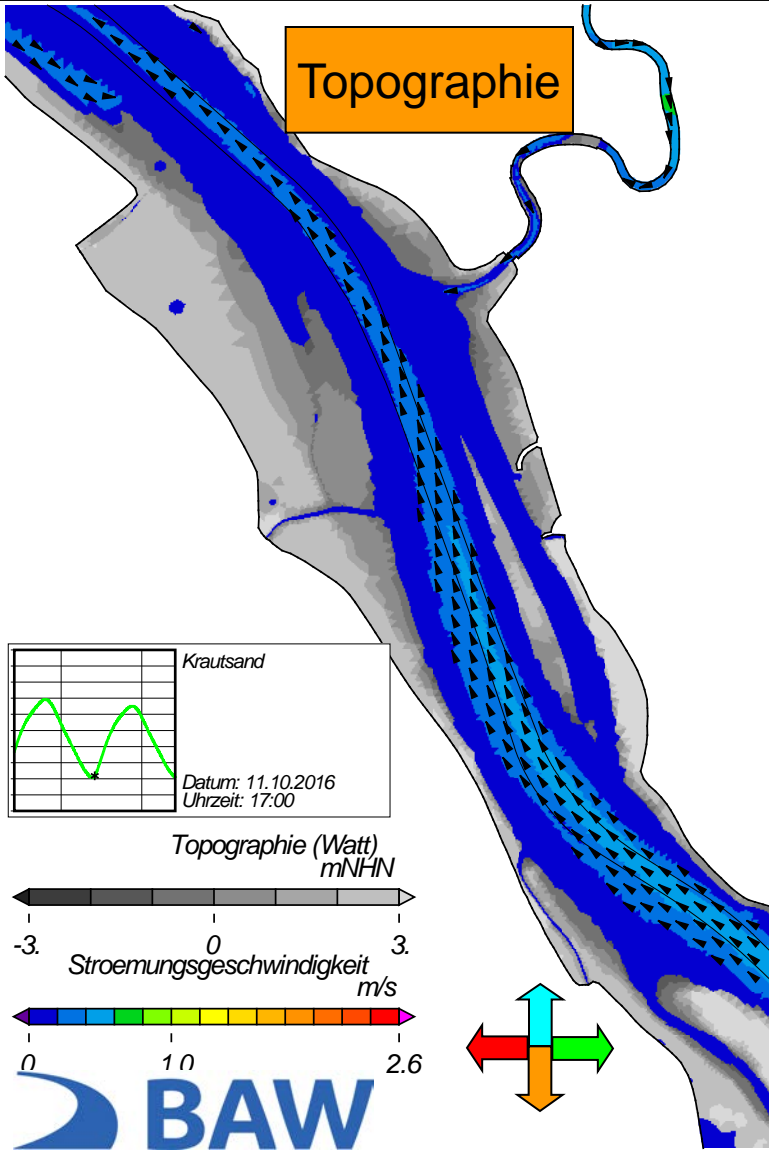


USER: BAW-AK (Referat K3) FILE: nview2d0036.cgm



Nipptide - Strömungsgeschwindigkeit

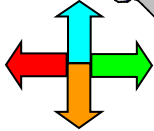
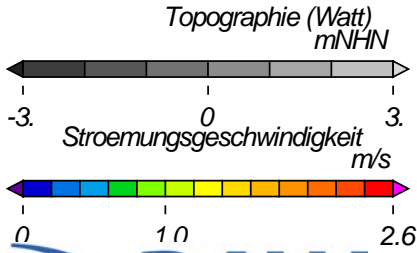
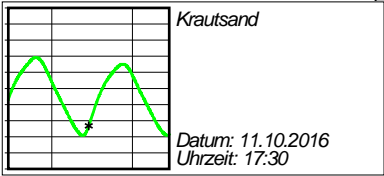
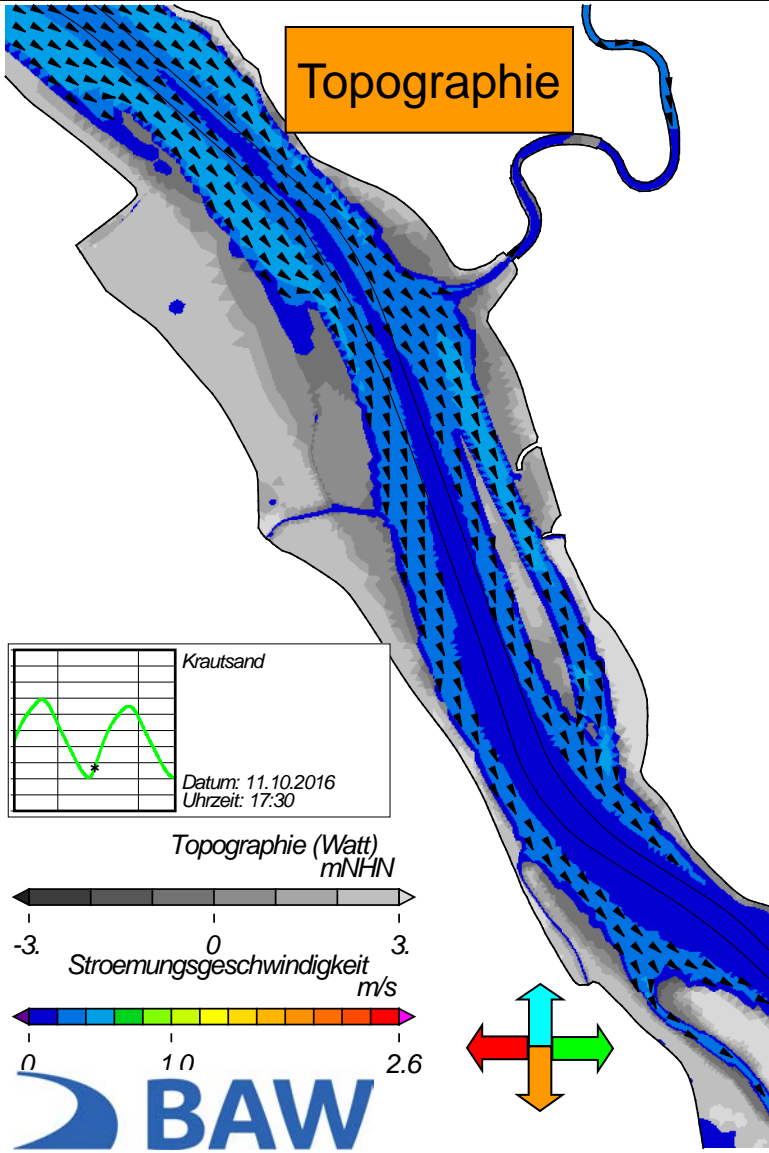
Topographie



USER: BAW-AK (Referat K3) FILE: nview2d0037.cgm

Nipptide - Strömungsgeschwindigkeit

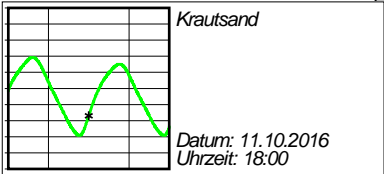
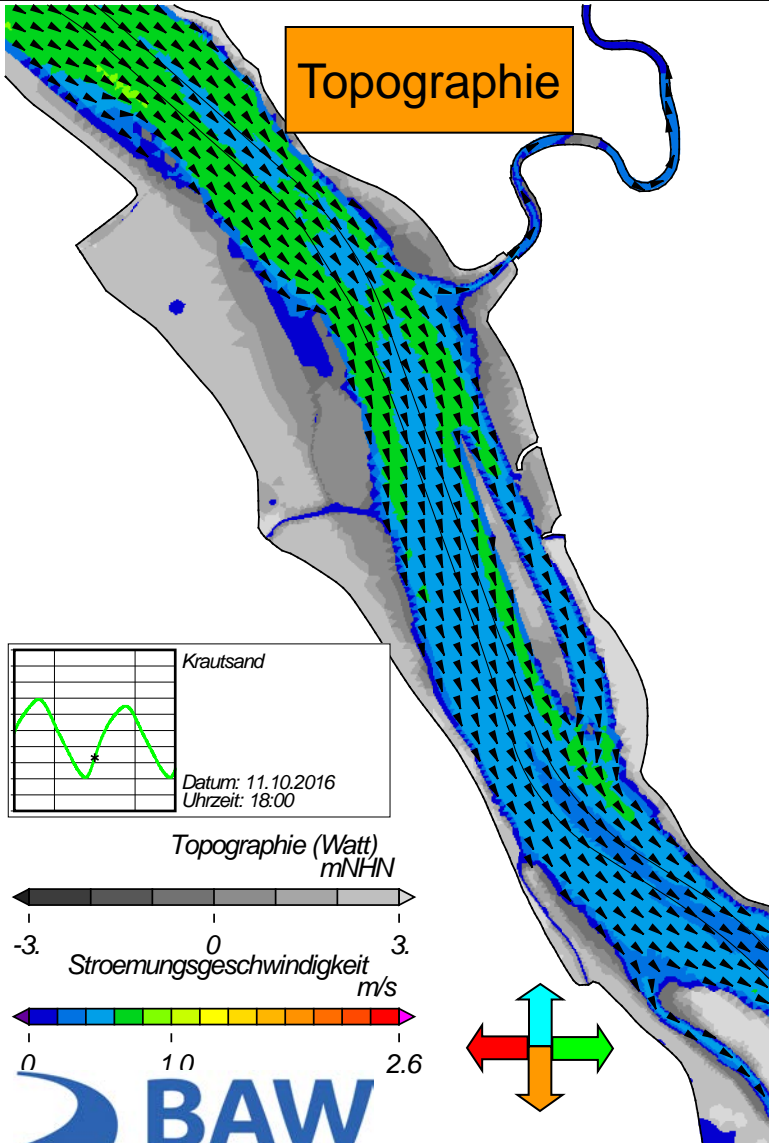
Topographie



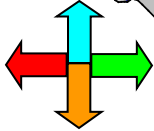
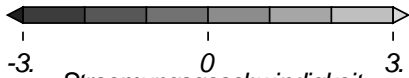
USER: BAW-AK (Referat K3) FILE: nview2d0038.cgm

Nipptide - Strömungsgeschwindigkeit

Topographie



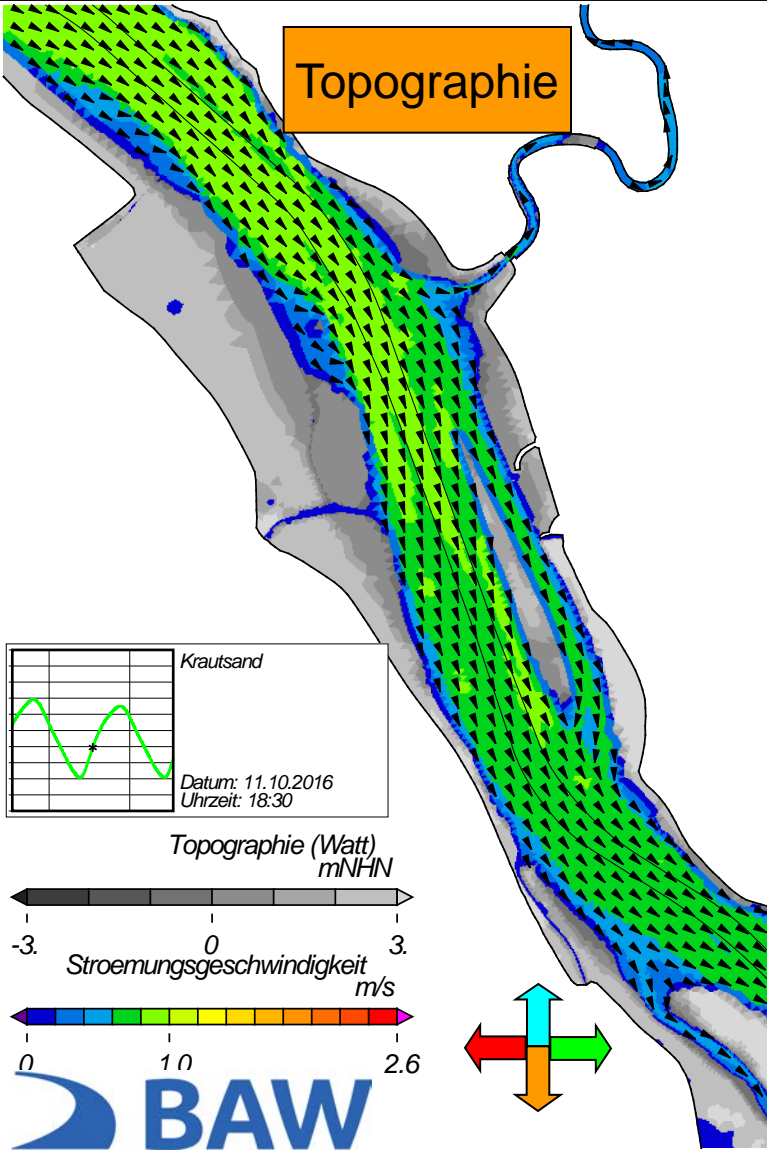
Topographie (Watt)
mNHN



USER: BAW-AK (Referat K3) FILE: nview2d0039.cgm

Nipptide - Strömungsgeschwindigkeit

Topographie

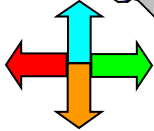
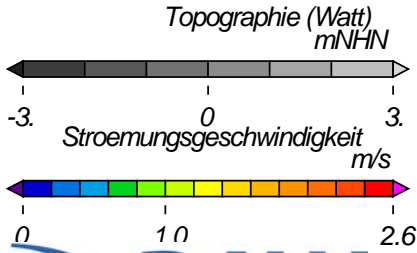
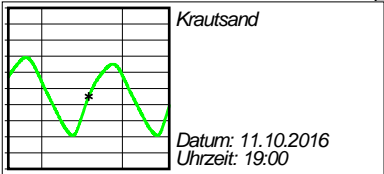
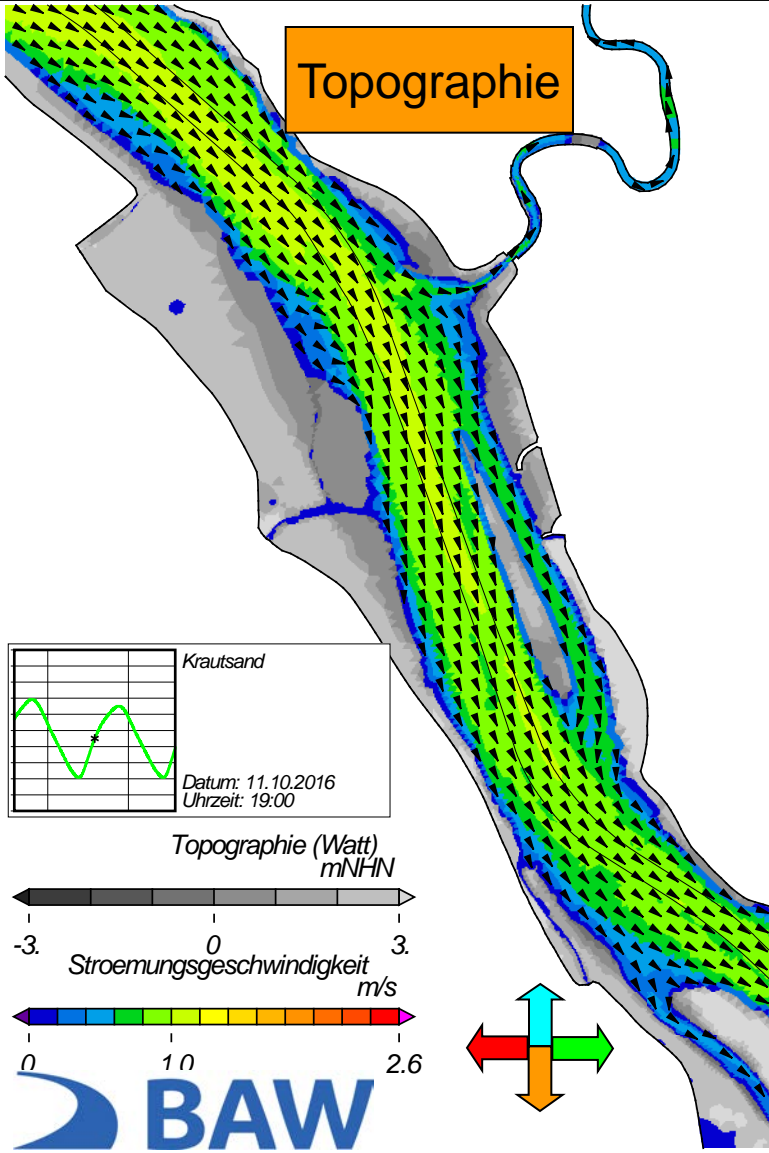


USER: BAW-AK (Referat K3) FILE: nview2d0010.cgm



Nipptide - Strömungsgeschwindigkeit

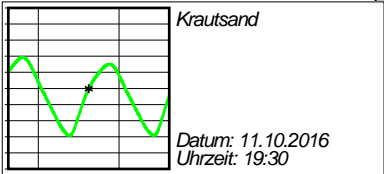
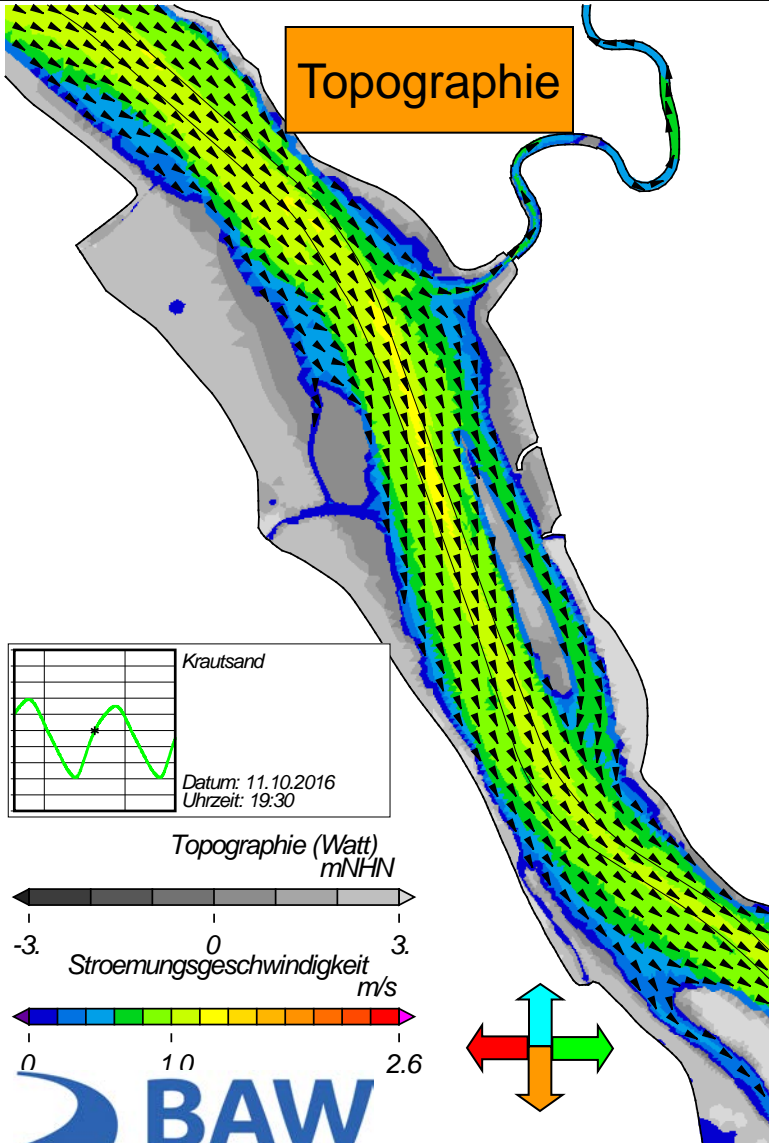
Topographie



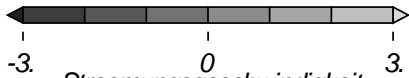
USER: BAW-AK (Referat K3) FILE: nview2d001.cgm

Nipptide - Strömungsgeschwindigkeit

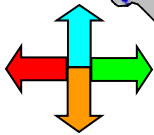
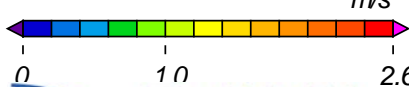
Topographie



Topographie (Watt)
mNHN



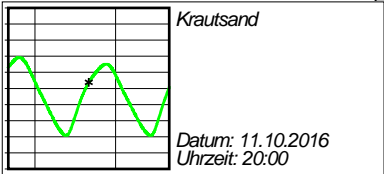
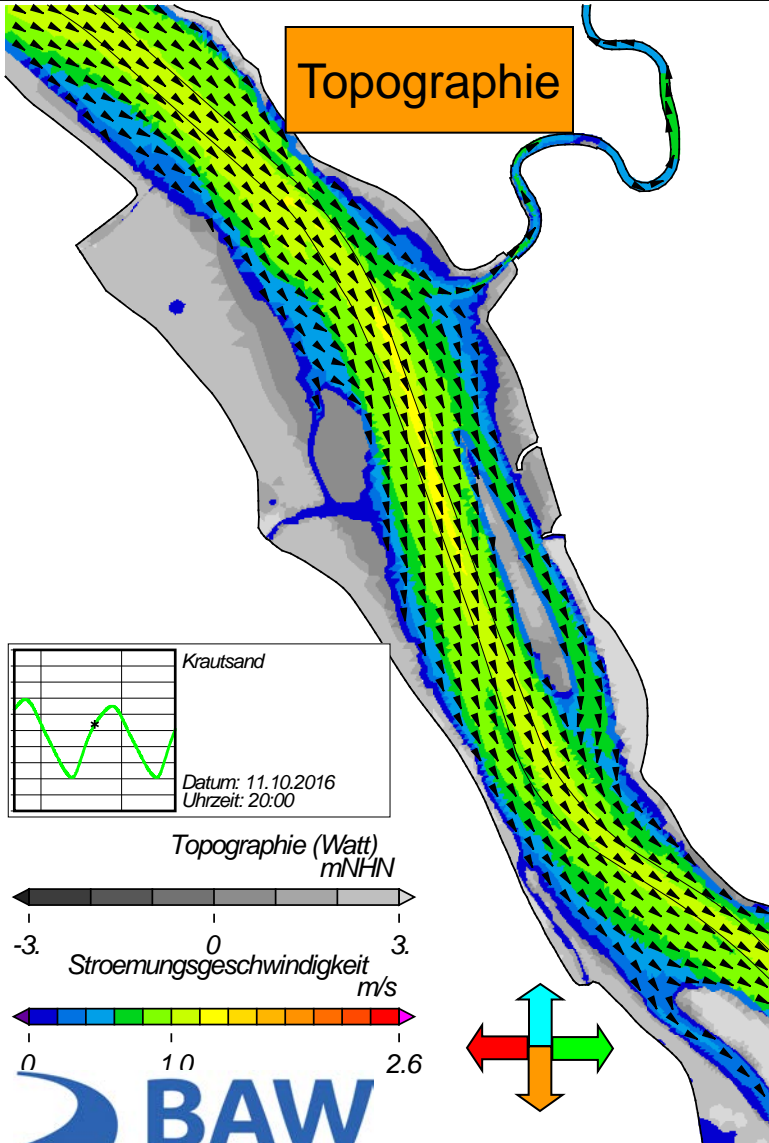
Strömungsgeschwindigkeit
m/s



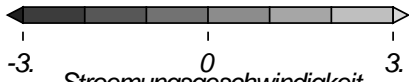
USER: BAW-AK (Referat K3) FILE: nview2d0012.cgm

Nipptide - Strömungsgeschwindigkeit

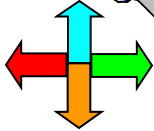
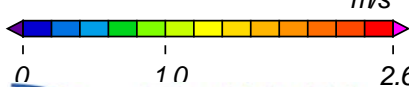
Topographie



Topographie (Watt)
mNHN



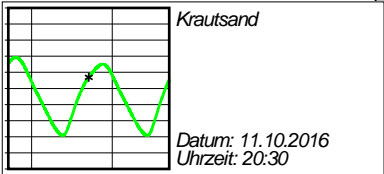
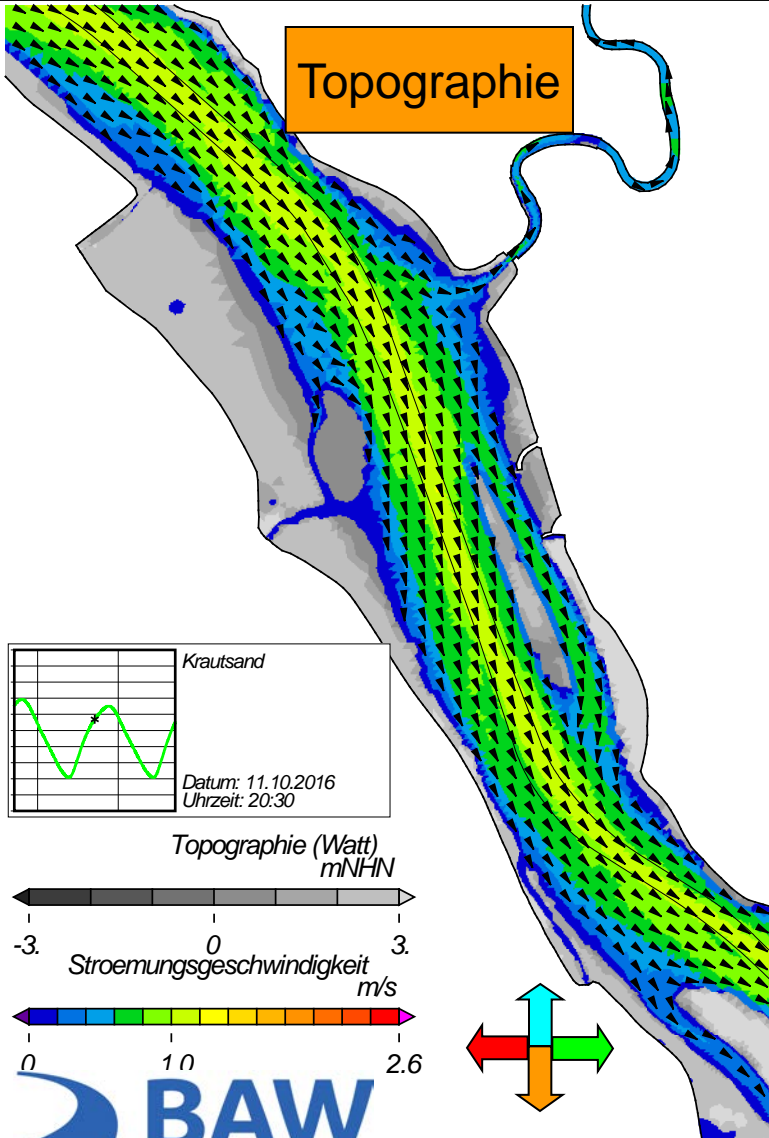
Strömungsgeschwindigkeit
m/s



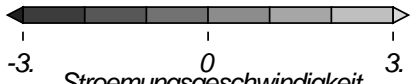
USER: BAW-AK (Referat K3) FILE: nview2d0043.cgm

Nipptide - Strömungsgeschwindigkeit

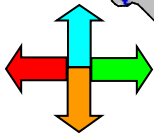
Topographie



Topographie (Watt)
mNHN



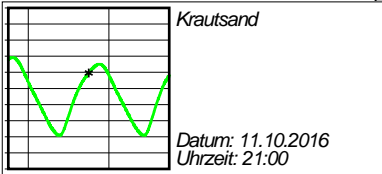
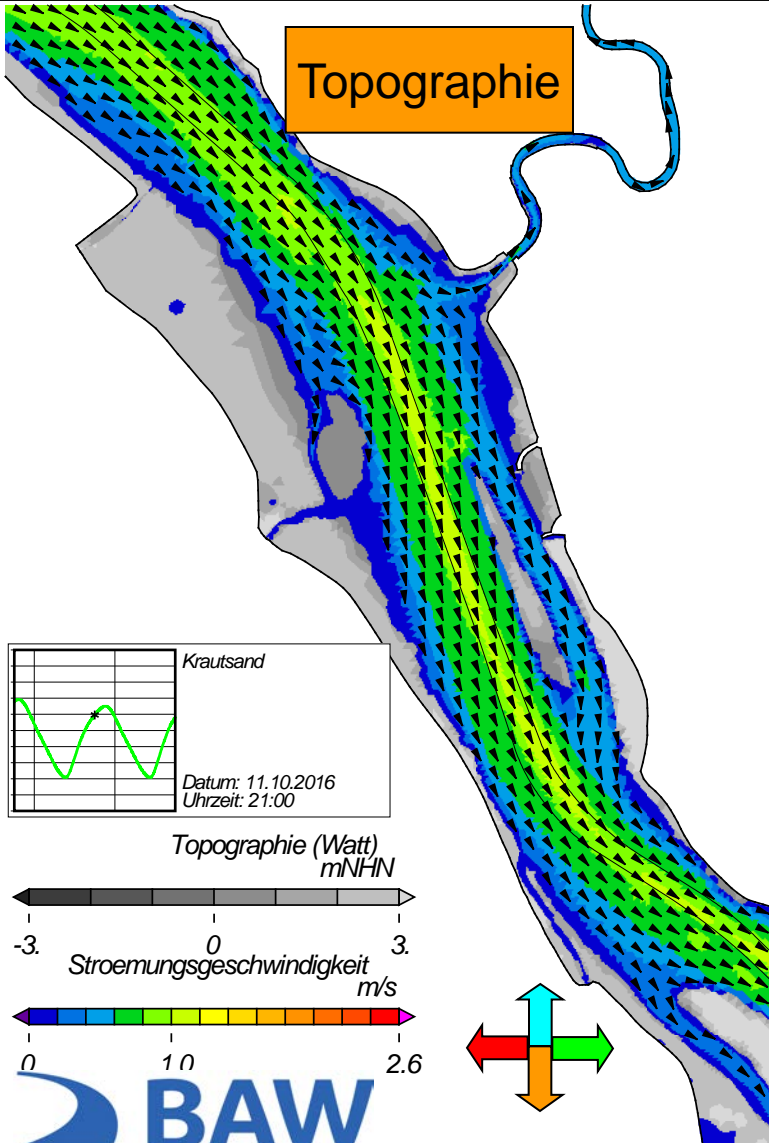
Strömungsgeschwindigkeit
m/s



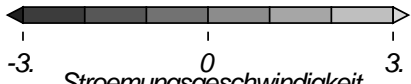
USER: BAW-AK (Referat K3) FILE: nview200014.cgm

Nipptide - Strömungsgeschwindigkeit

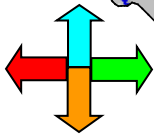
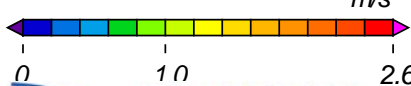
Topographie



Topographie (Watt)
mNHN

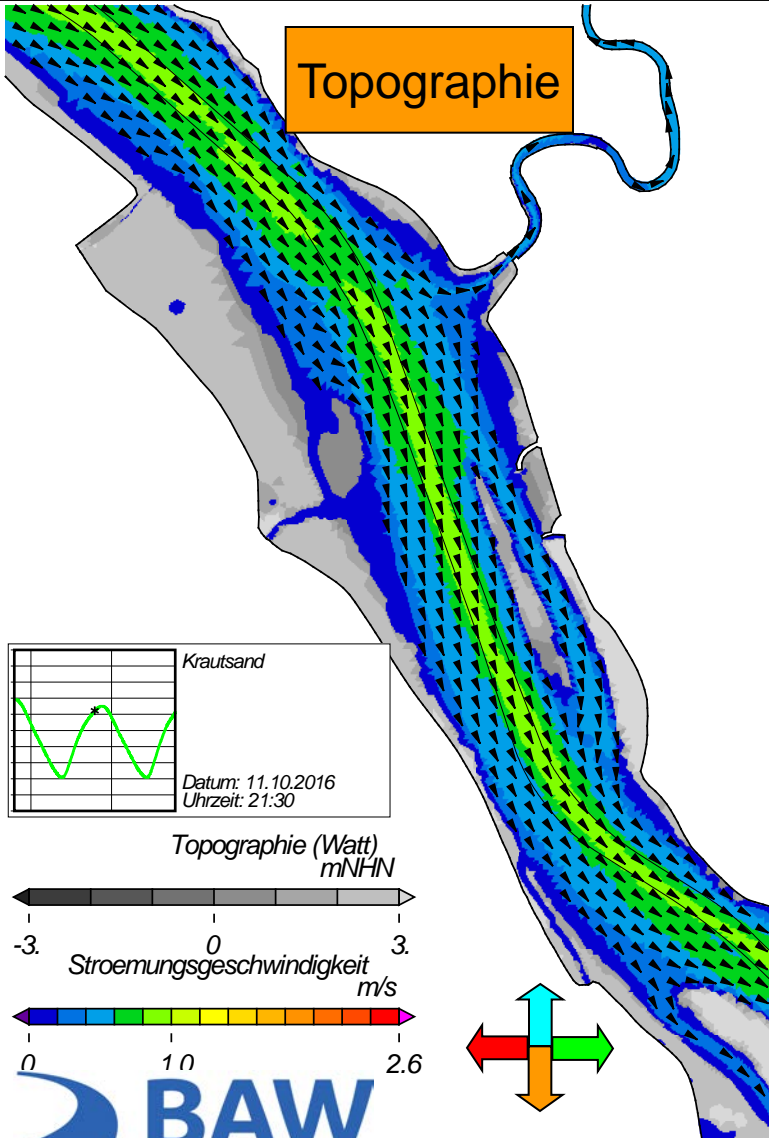


Strömungsgeschwindigkeit
m/s



Nipptide - Strömungsgeschwindigkeit

Topographie

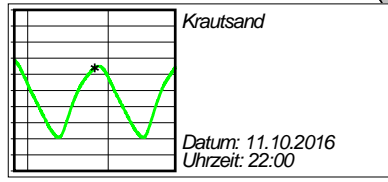
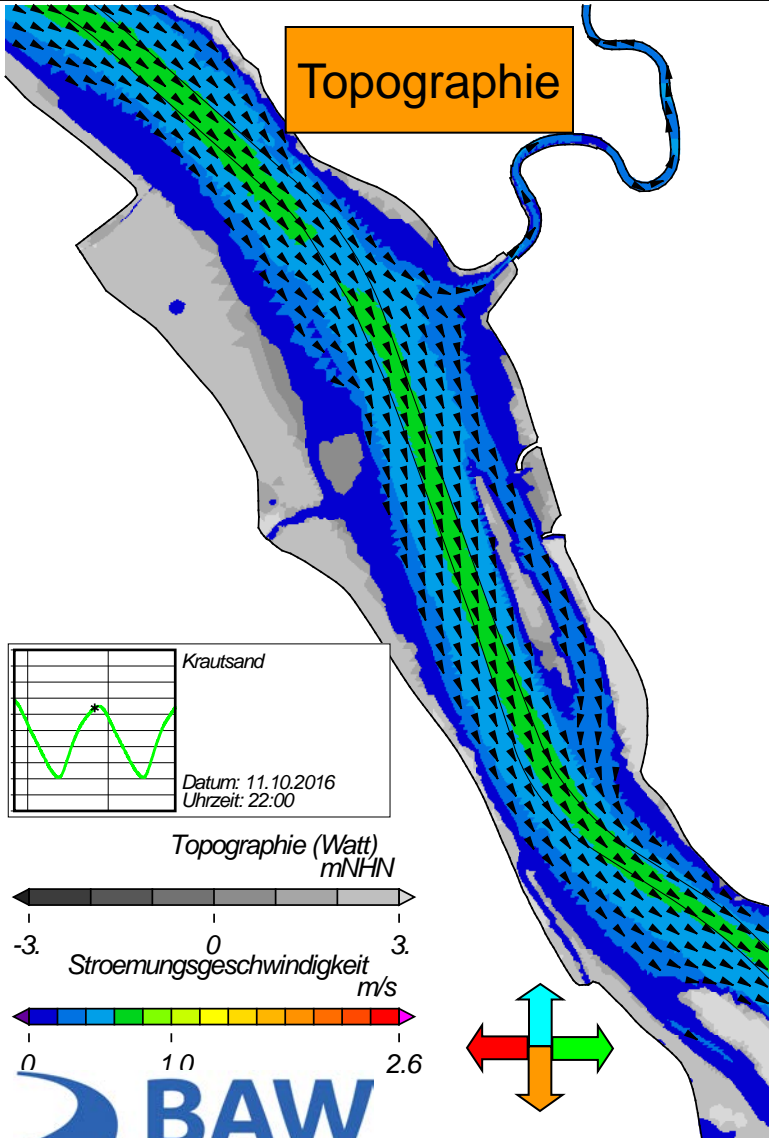


USER: BAW-AK (Referat K3) FILE: nview2d00746.cgm

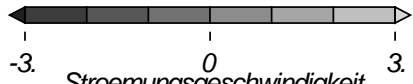


Nipptide - Strömungsgeschwindigkeit

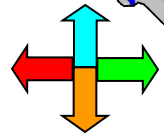
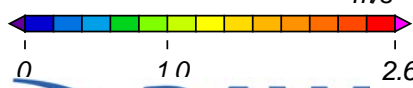
Topographie



Topographie (Watt)
mNHN



Strömungsgeschwindigkeit
m/s

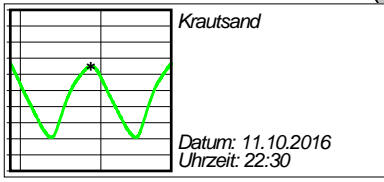
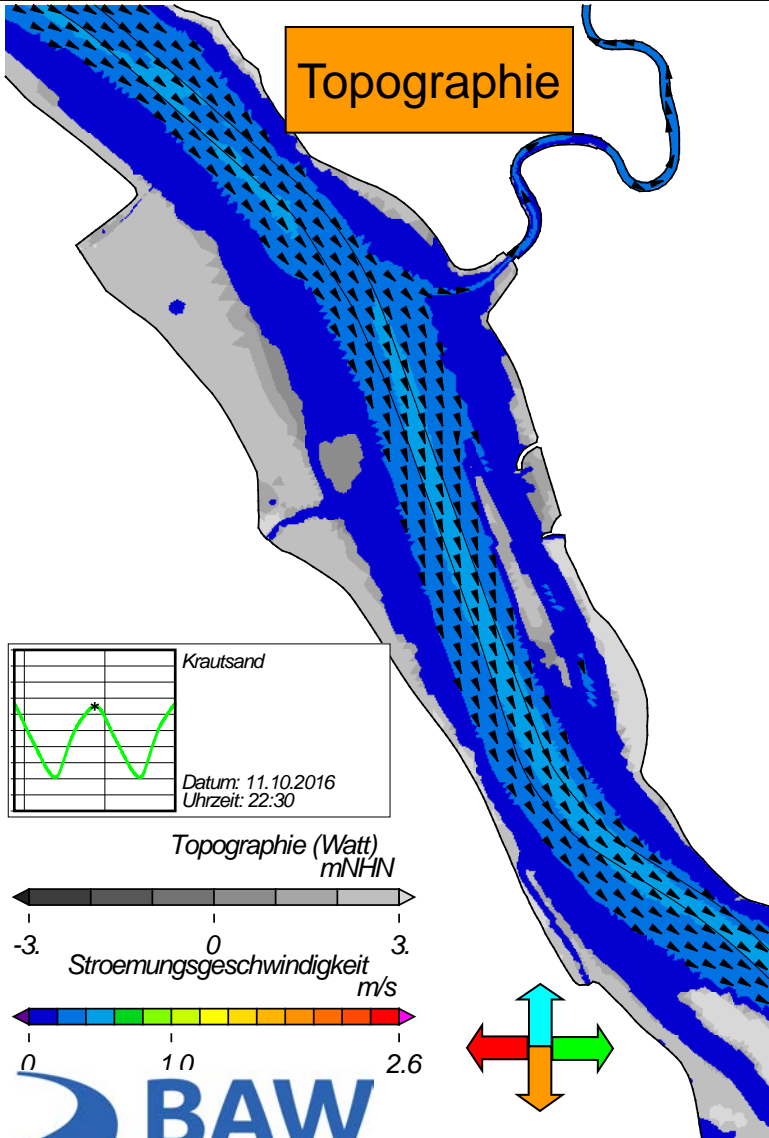


USER: BAW-AK (Referat K3) FILE: nview2d0017.cgm

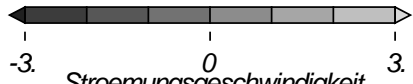


Nipptide - Strömungsgeschwindigkeit

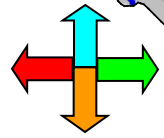
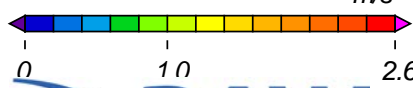
Topographie



Topographie (Watt)
mNHN



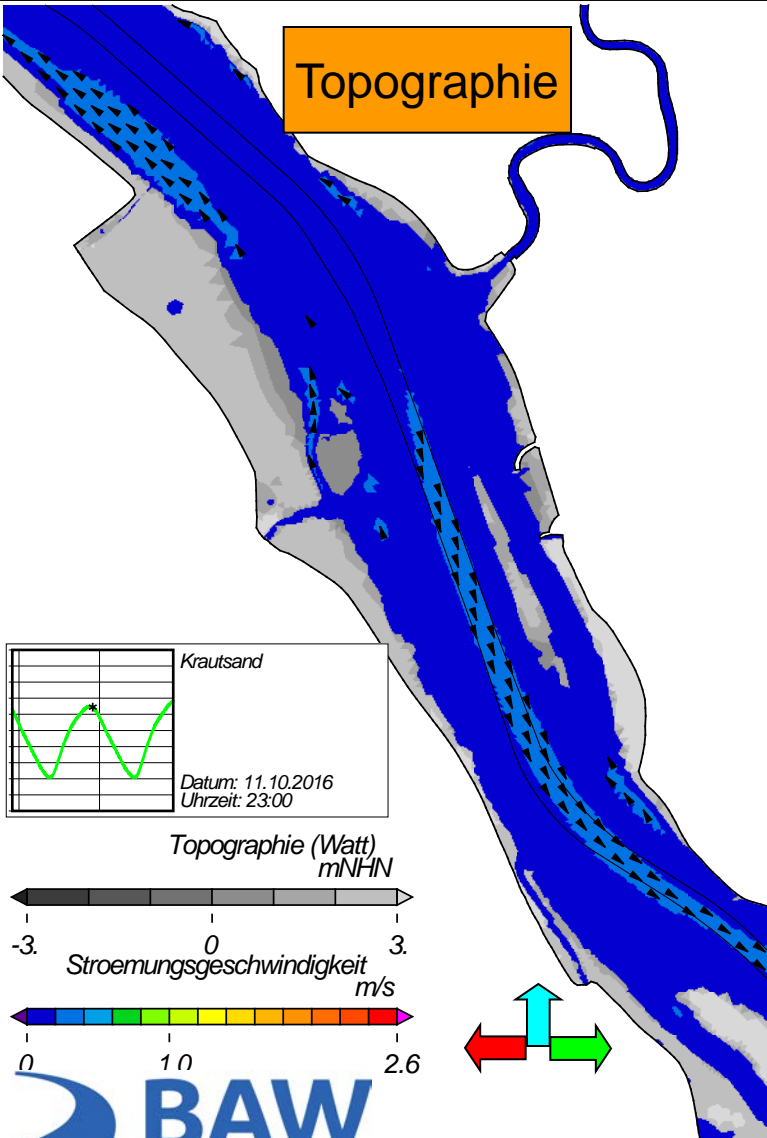
Strömungsgeschwindigkeit
m/s



USER: BAW-AK (Referat K3) FILE: nview2d0018.cgm

Nipptide - Strömungsgeschwindigkeit

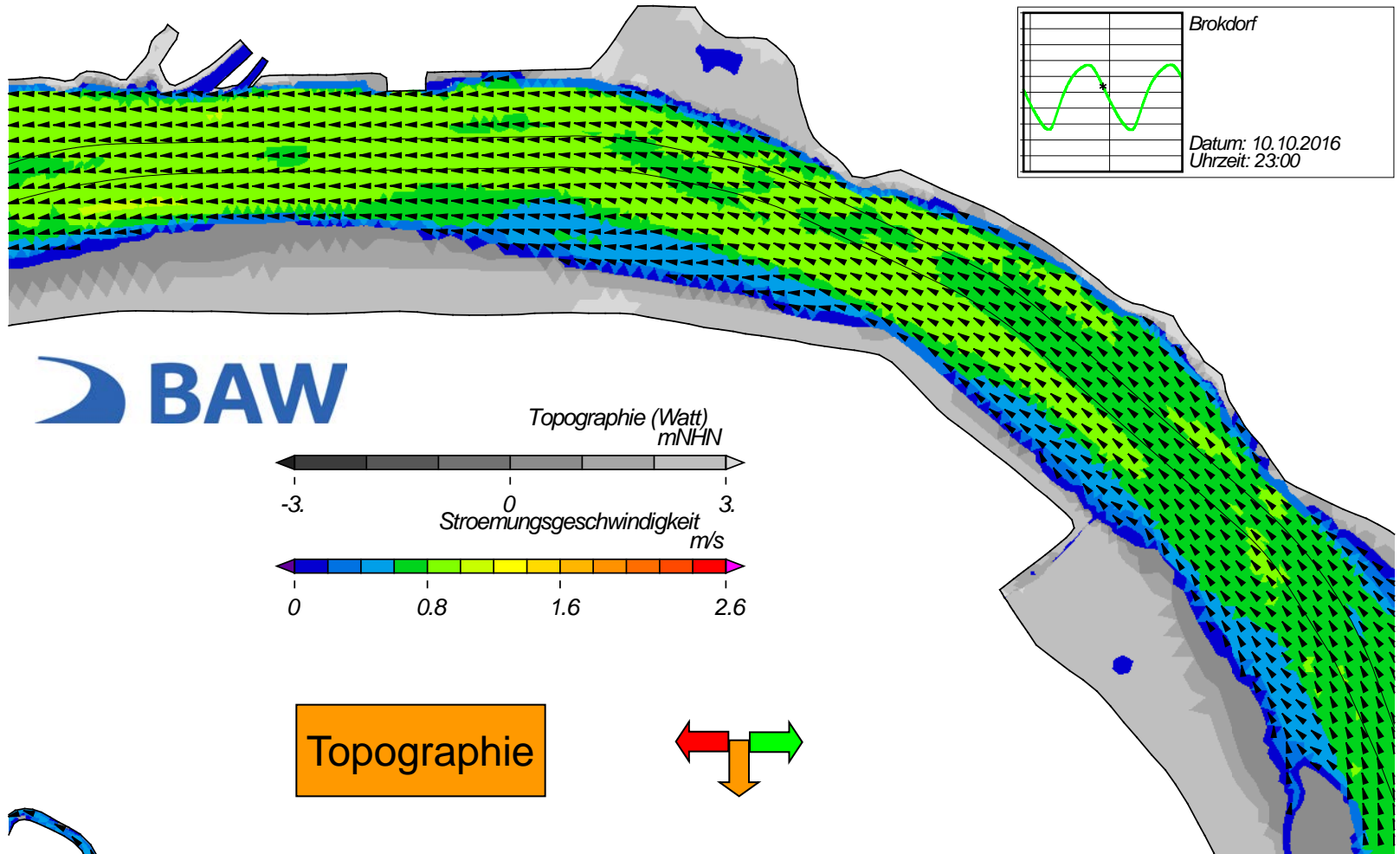
Topographie



USER: BAW-AK (Referat K3) FILE: nview2d0049.cgm

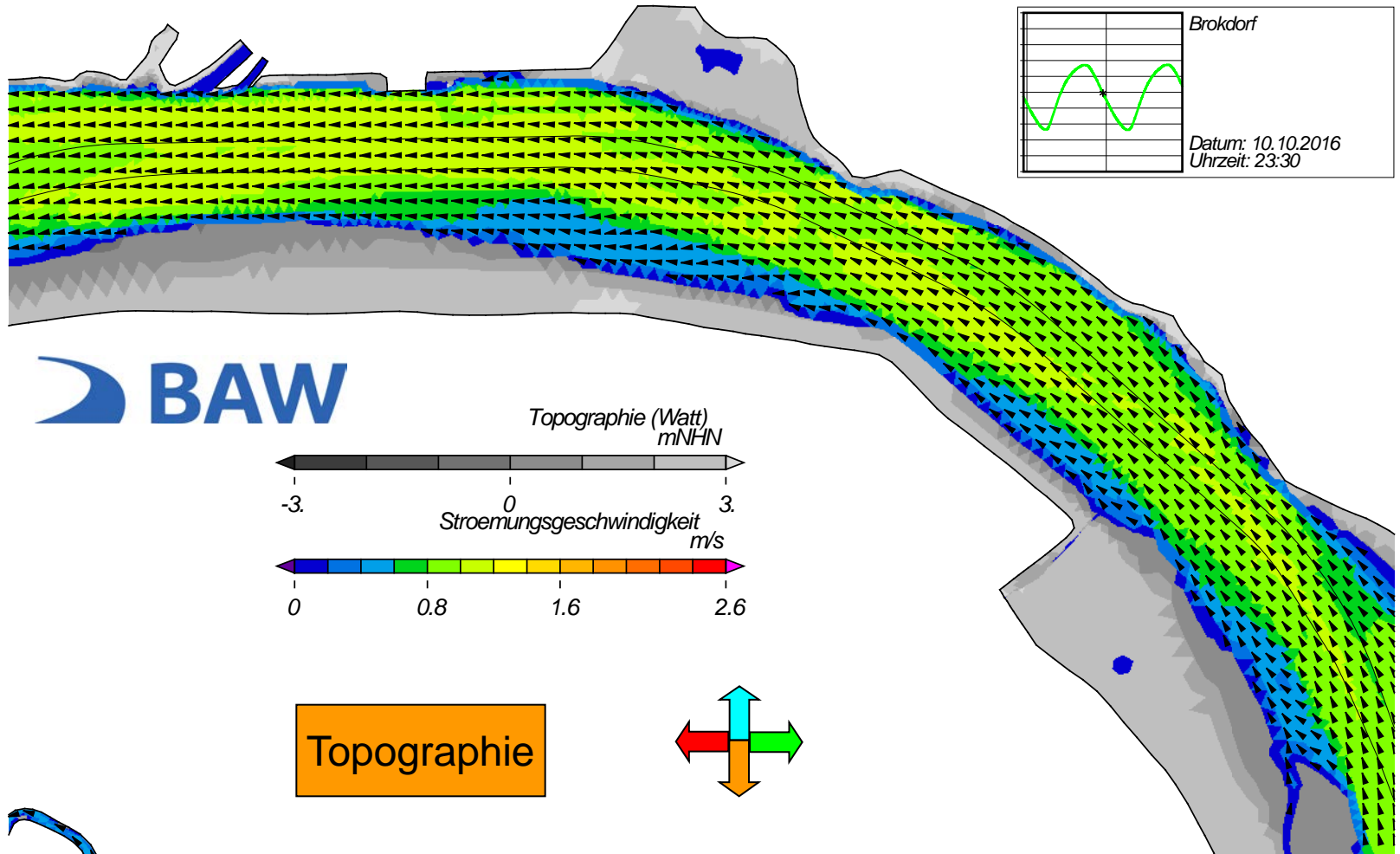


Nipptide - Stroemungsgeschwindigkeit



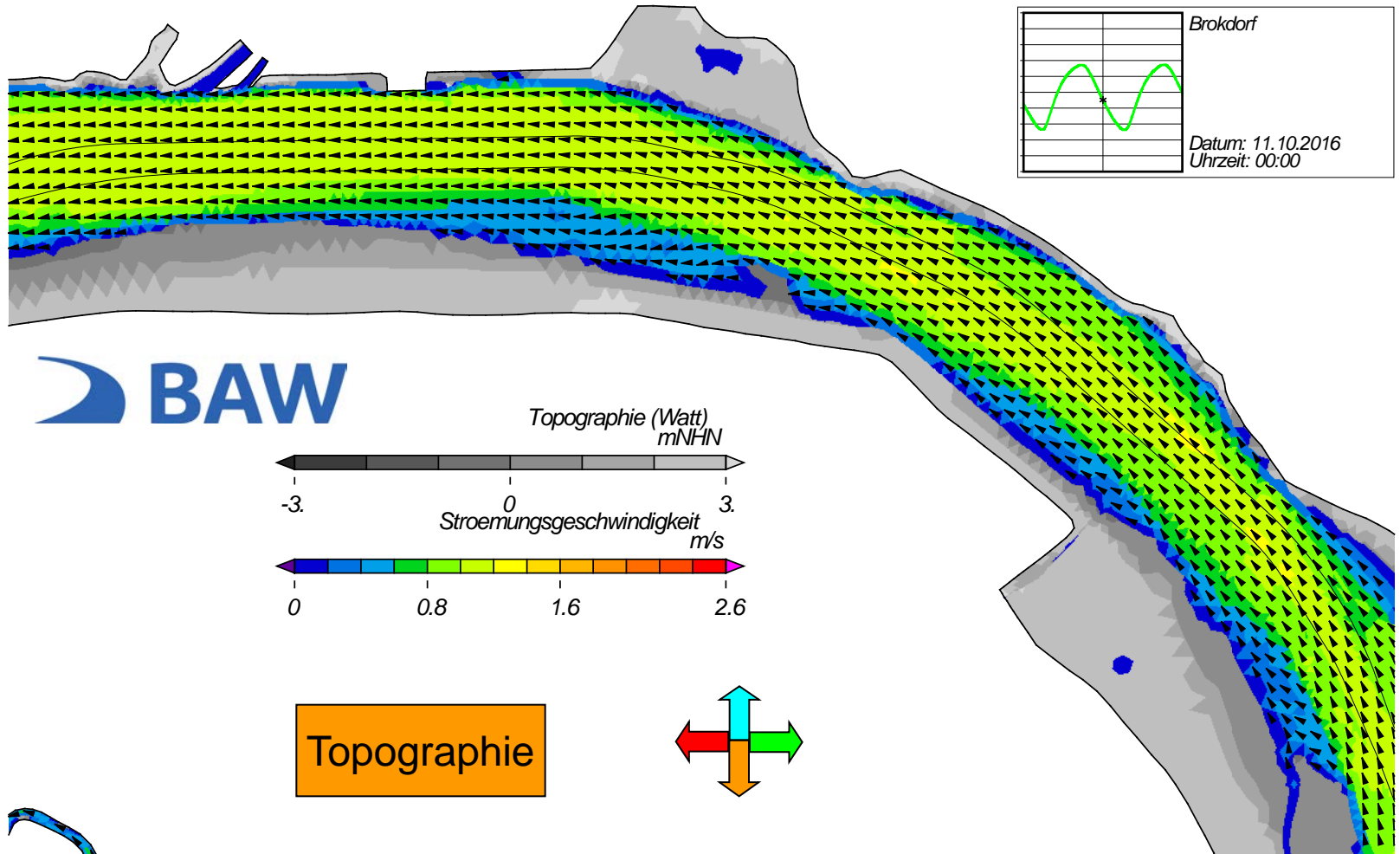
USER: BAW-AK (Referat K3) FILE: hview2d001.cgm

Nipptide - Stroemungsgeschwindigkeit

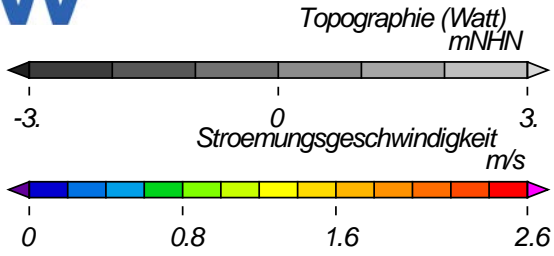


USER: BAW-AK (Referat K3) FILE: hview2d0002.cgm

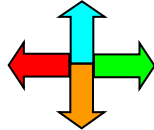
Nipptide - Stroemungsgeschwindigkeit



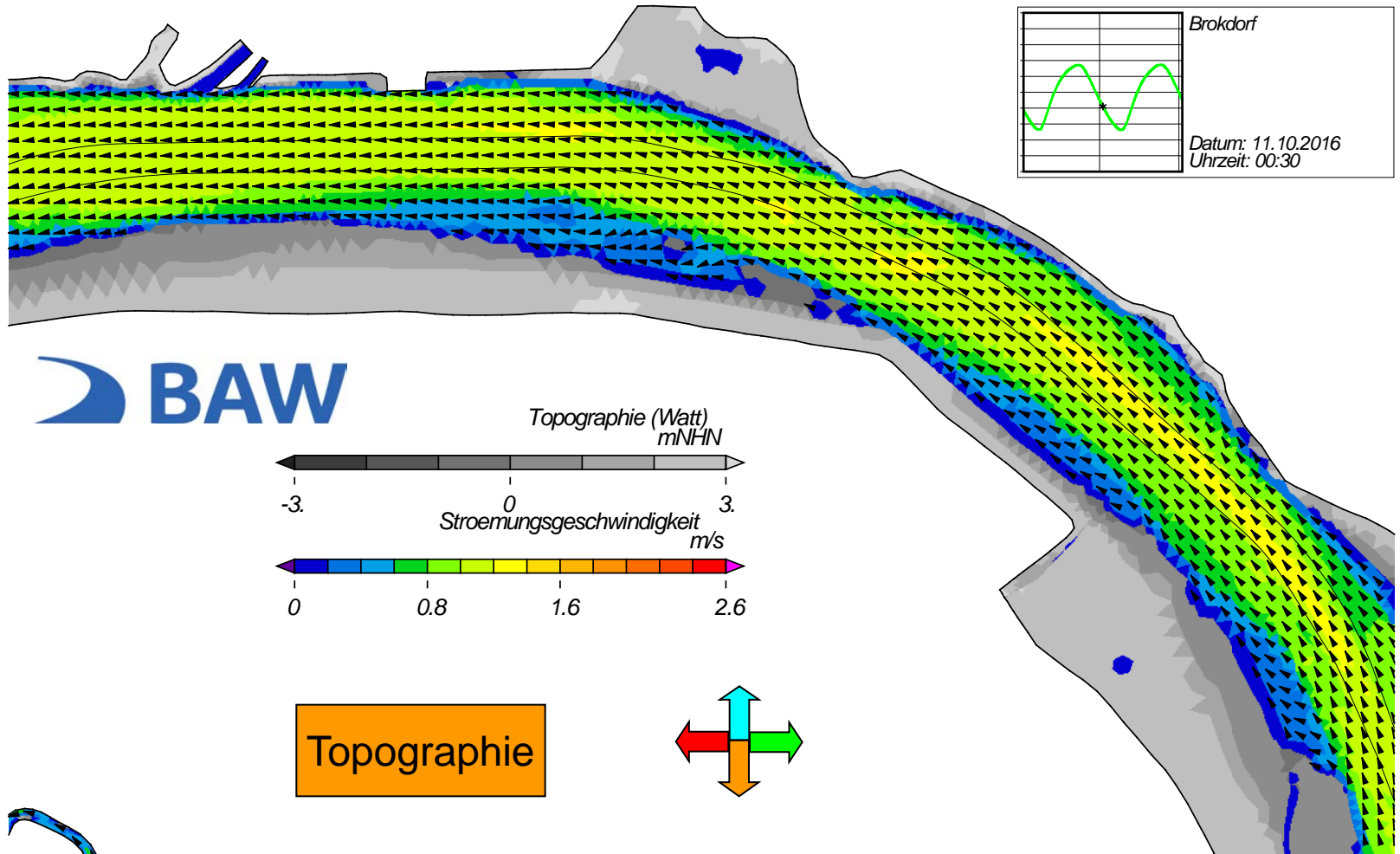
USER: BAW-AK (Referat K3) FILE: hview2d0003.cgm



Topographie

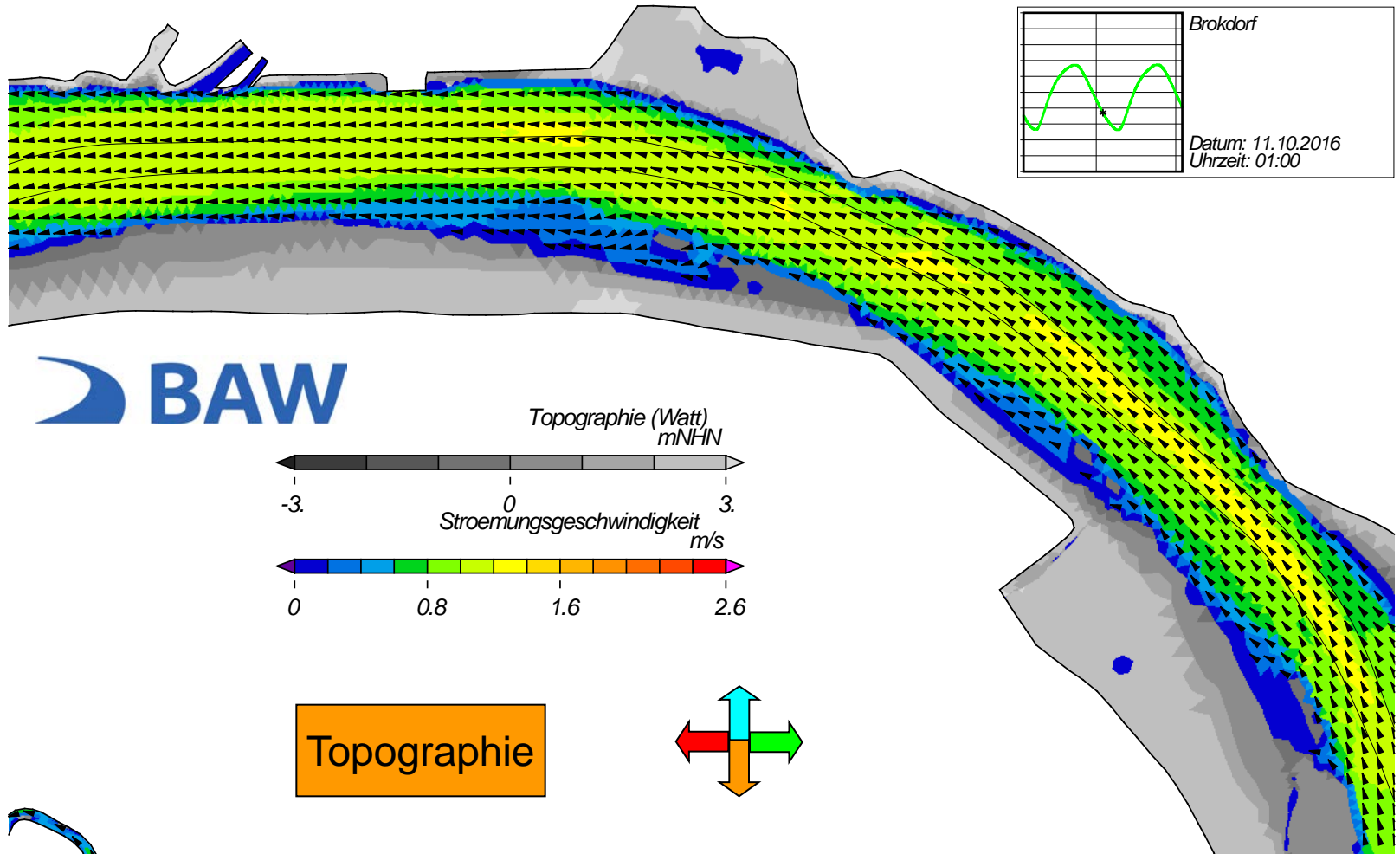


Nipptide - Stroemungsgeschwindigkeit



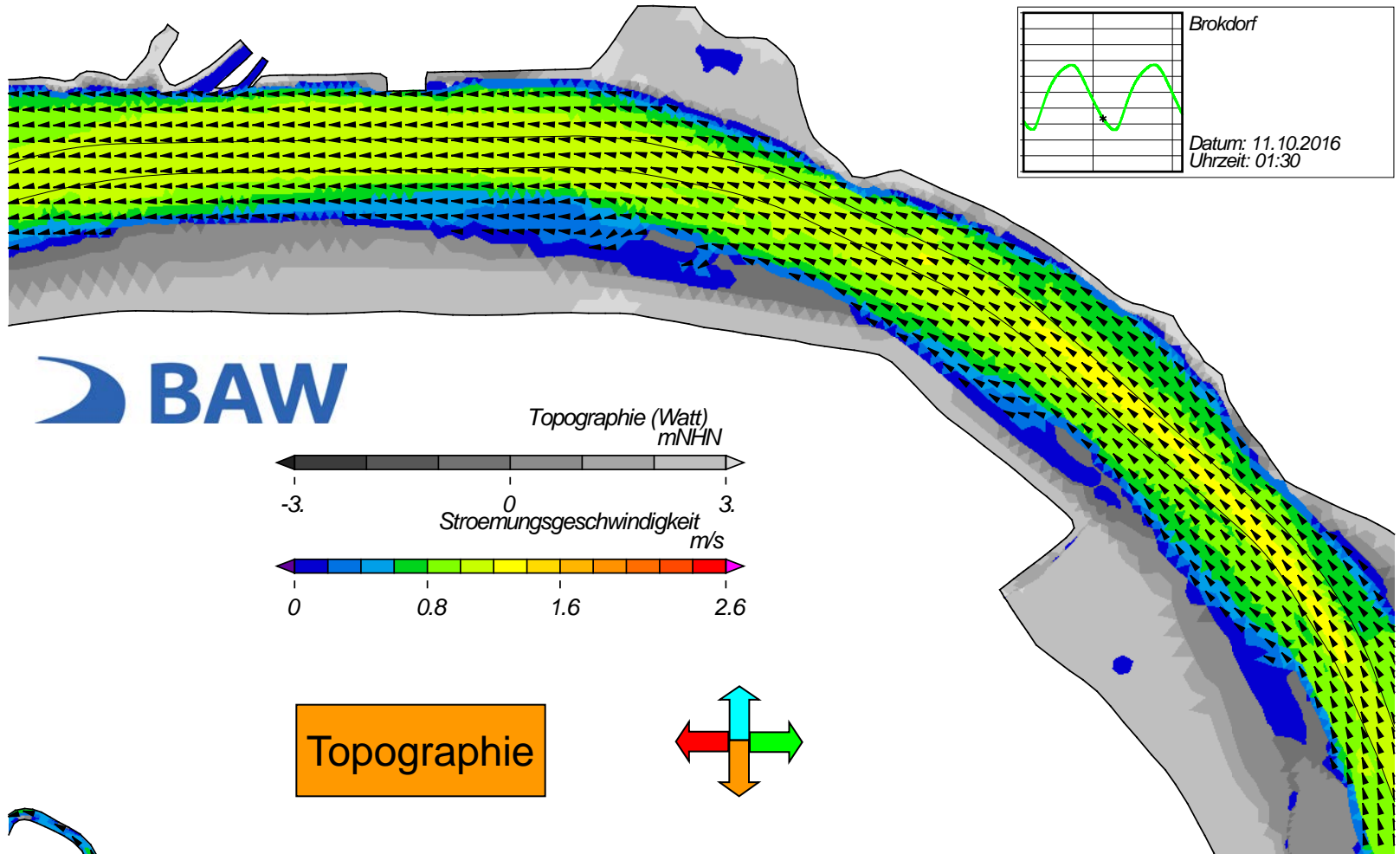
USER: BAW-AK (Referat K3) FILE: hview2d0004.cgm

Nipptide - Stroemungsgeschwindigkeit



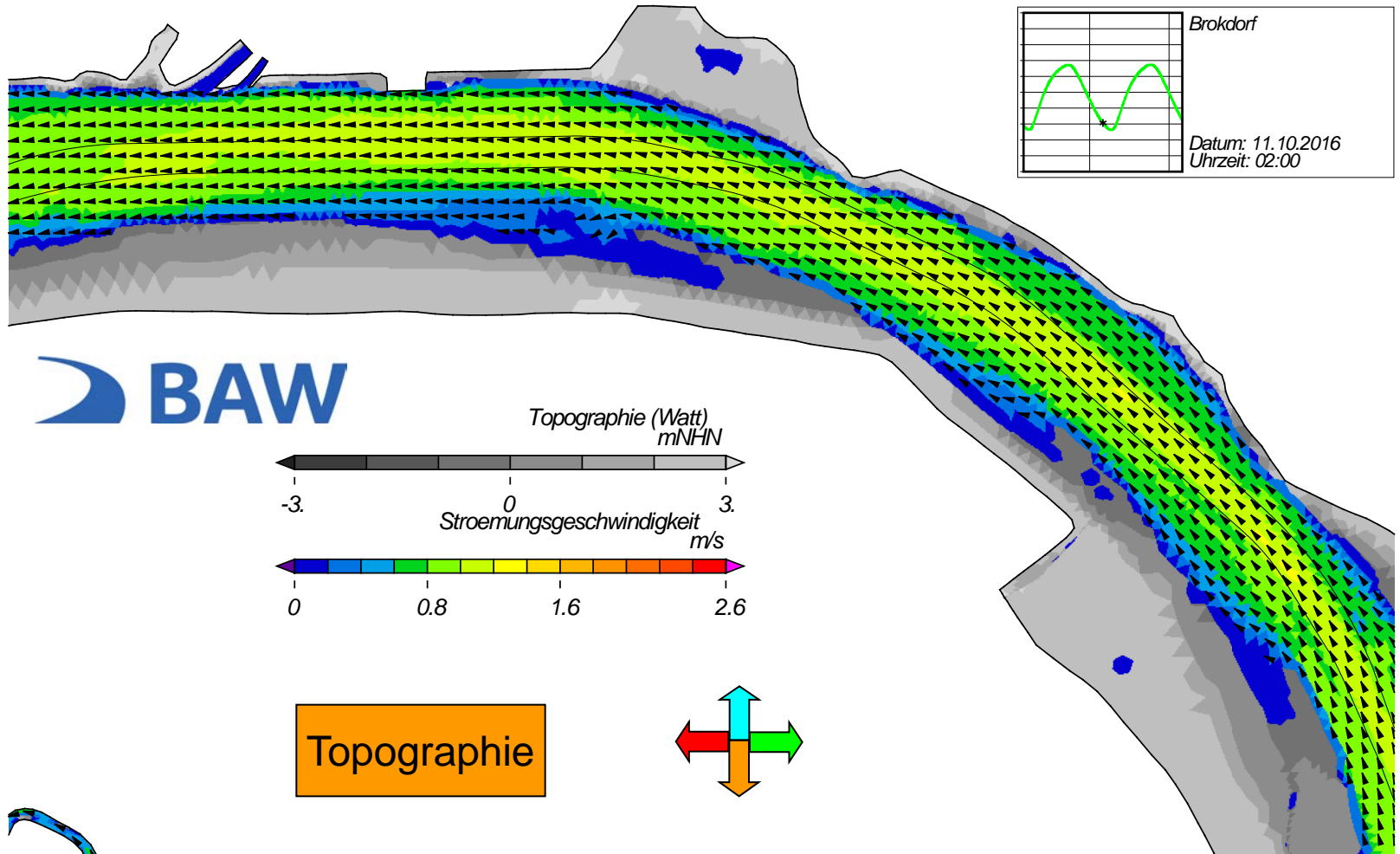
USER: BAW-AK (Referat K3) FILE: hview2d0005.cgm

Nipptide - Stroemungsgeschwindigkeit



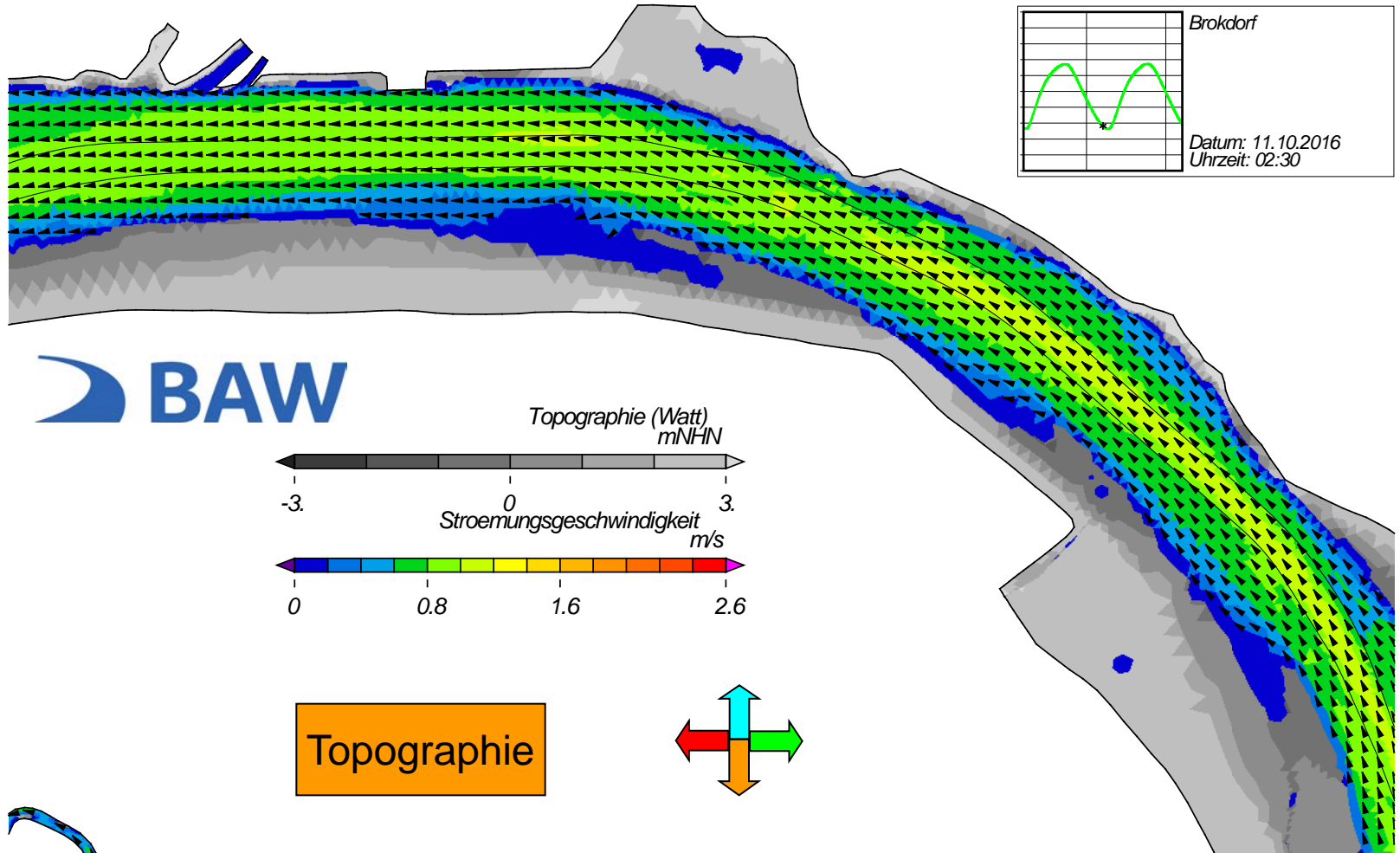
USER: BAW-AK (Referat K3) FILE: hview2d0006.cgm

Nipptide - Stroemungsgeschwindigkeit



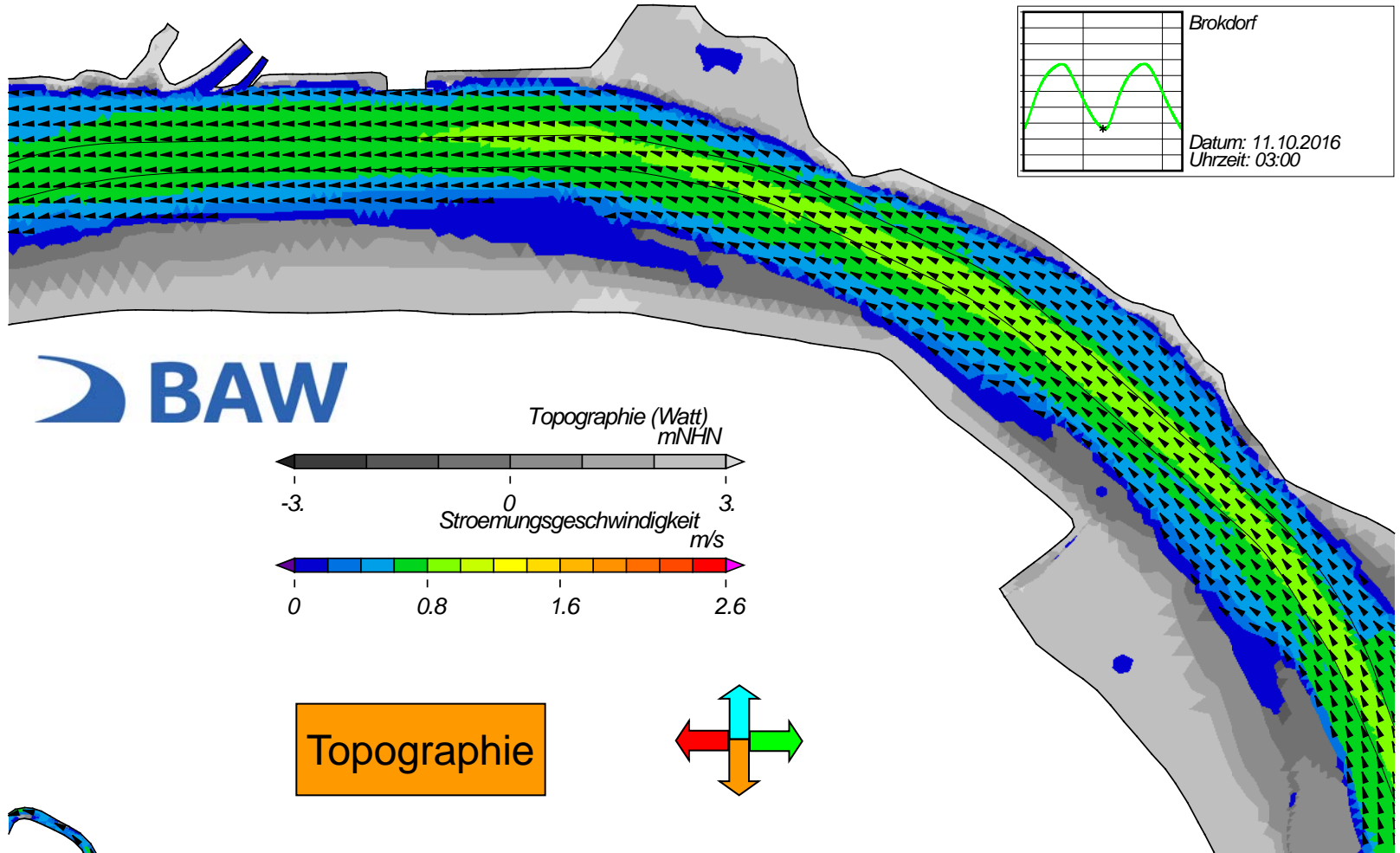
USER: BAW-AK (Referat K3) FILE: hview2d007.cgm

Nipptide - Stroemungsgeschwindigkeit



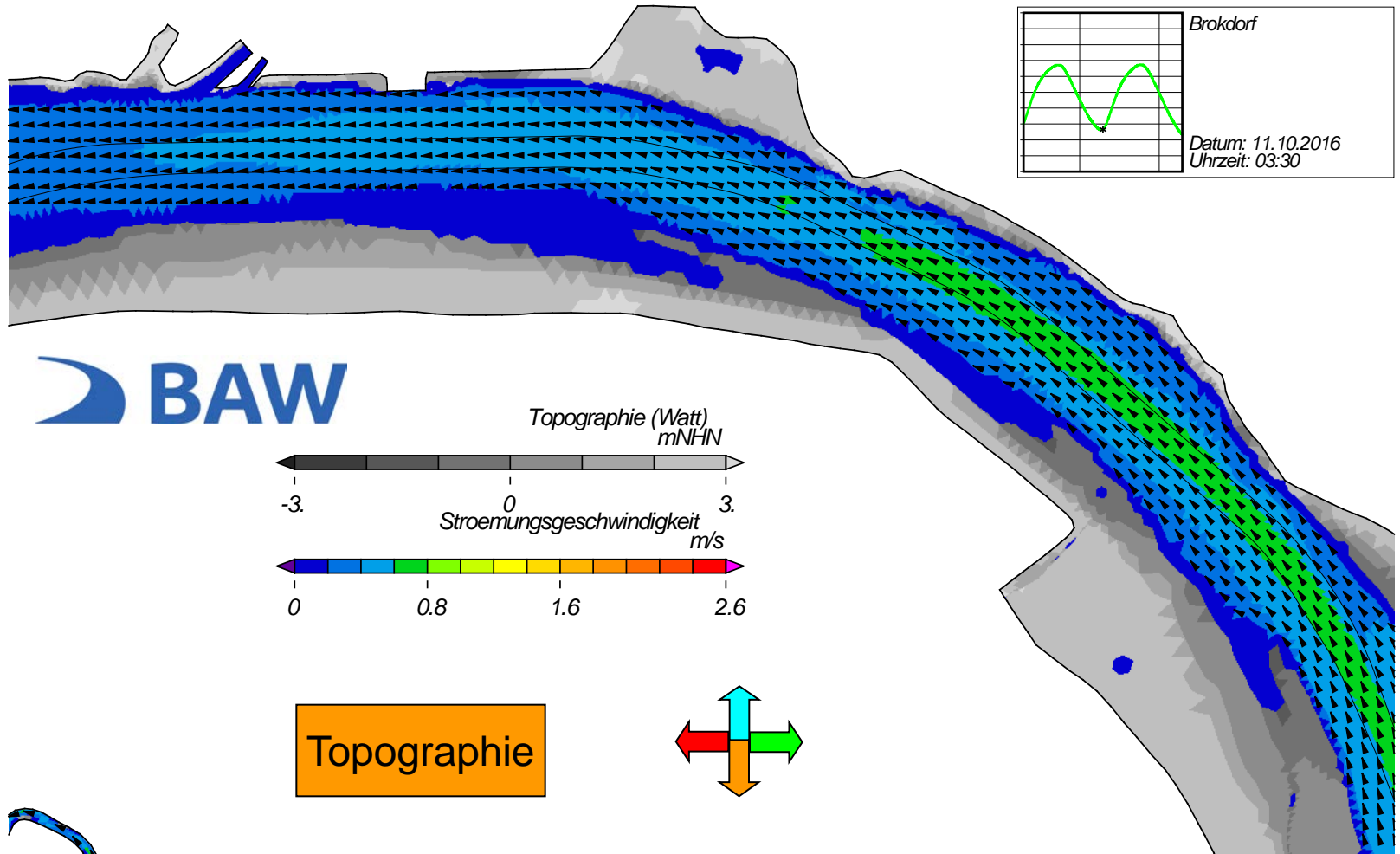
USER: BAW-AK (Referat K3) FILE: hview2d0008.cgm

Nipptide - Stroemungsgeschwindigkeit



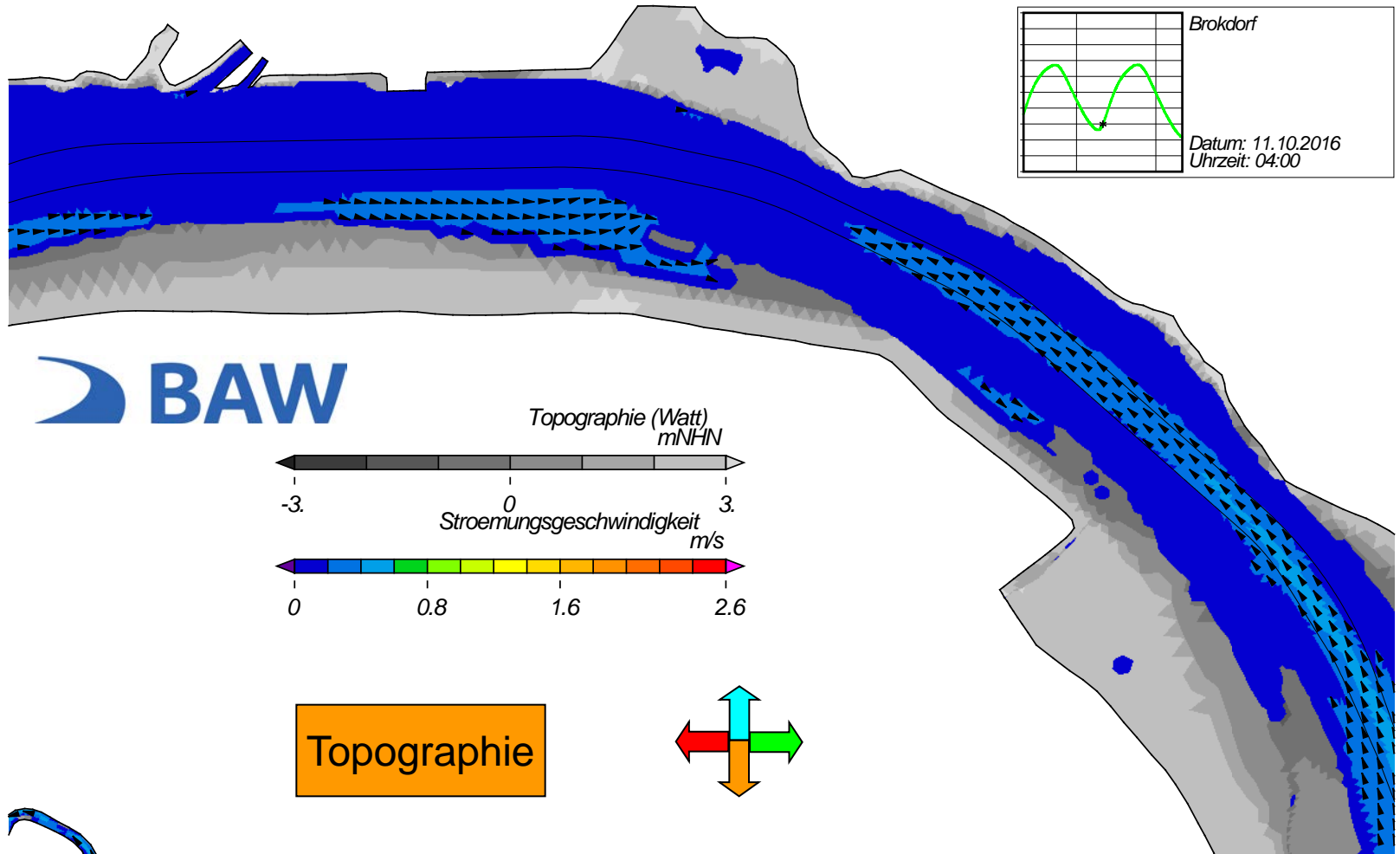
USER: BAW-AK (Referat K3) FILE: hvlew2d0009.cgm

Nipptide - Stroemungsgeschwindigkeit



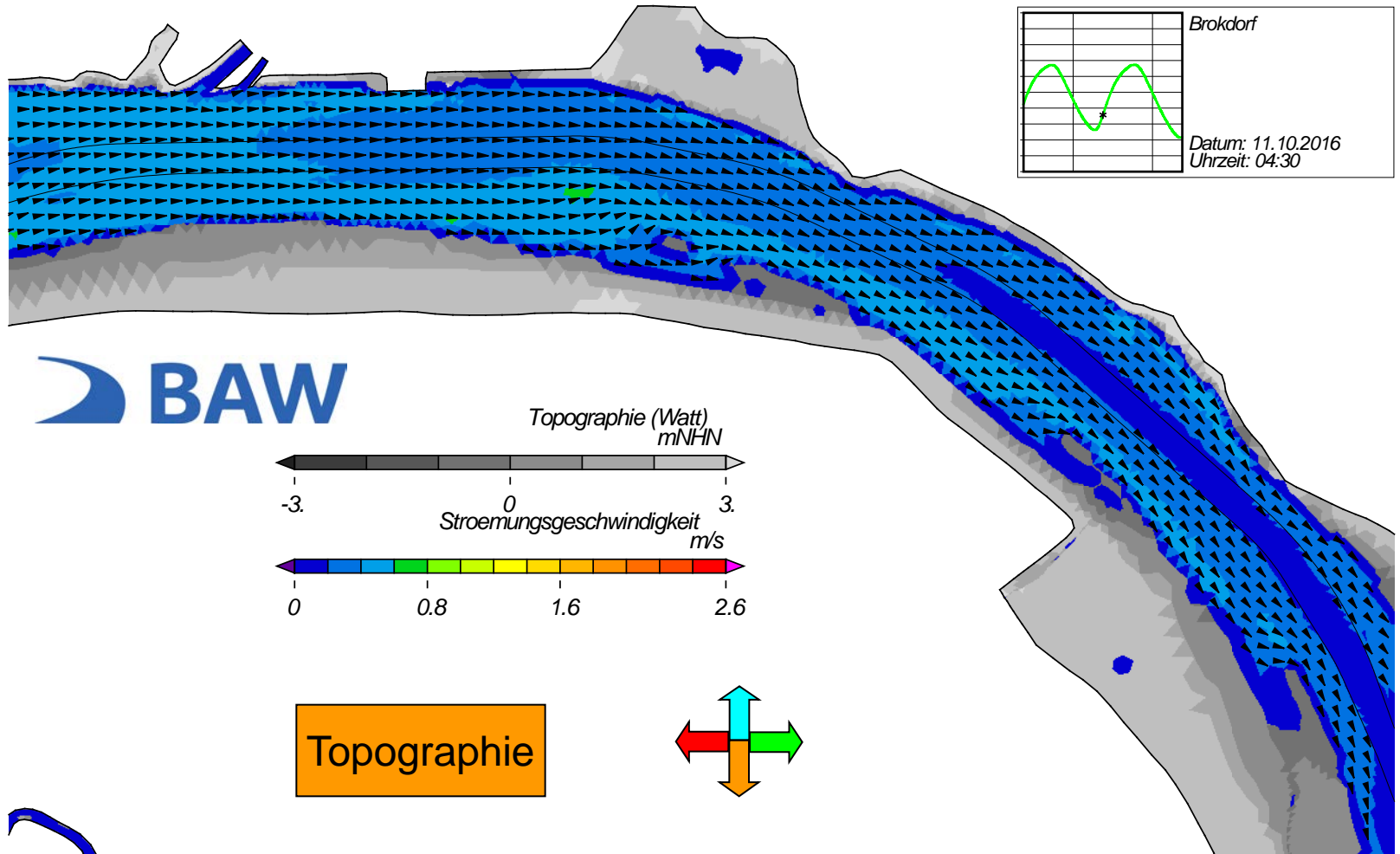
USER: BAW-AK (Referat K3) FILE: hview2d0010.cgm

Nipptide - Stroemungsgeschwindigkeit



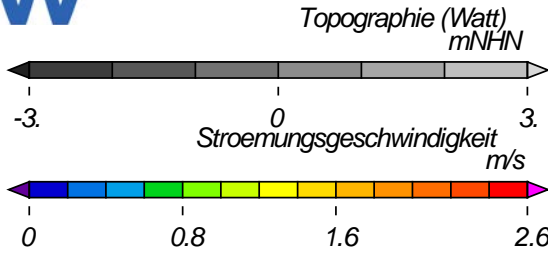
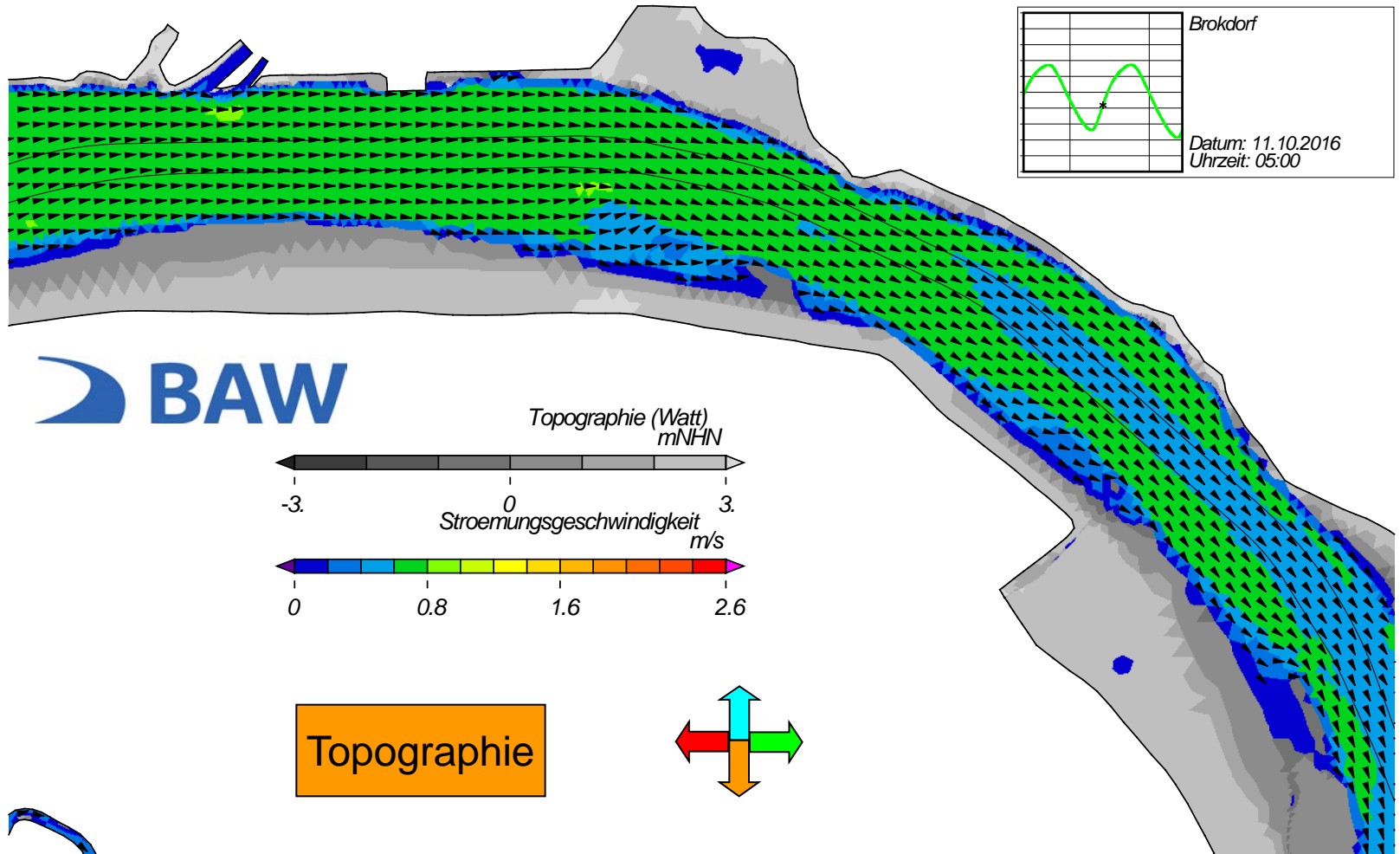
USER: BAW-AK (Referat K3) FILE: hview2d0011.cgm

Nipptide - Stroemungsgeschwindigkeit

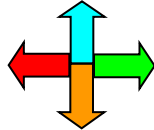


USER: BAW-AK (Referat K3) FILE: hview2d00T2.cgm

Nipptide - Stroemungsgeschwindigkeit

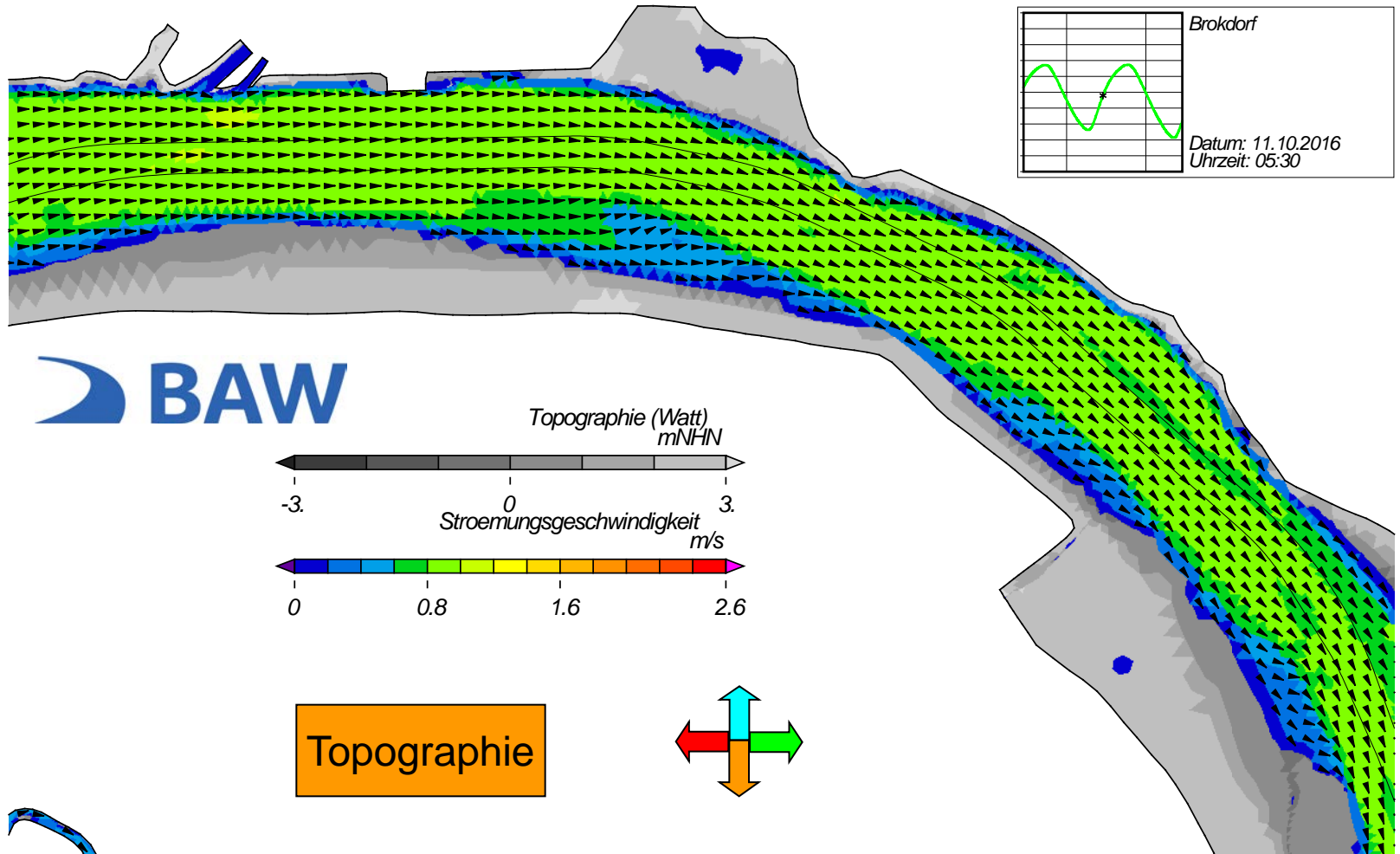


Topographie



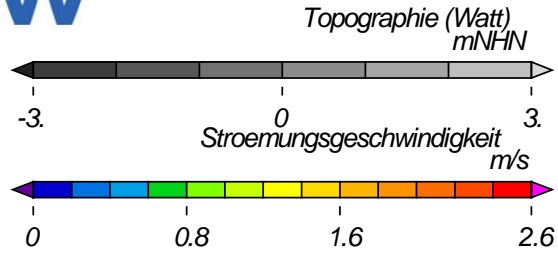
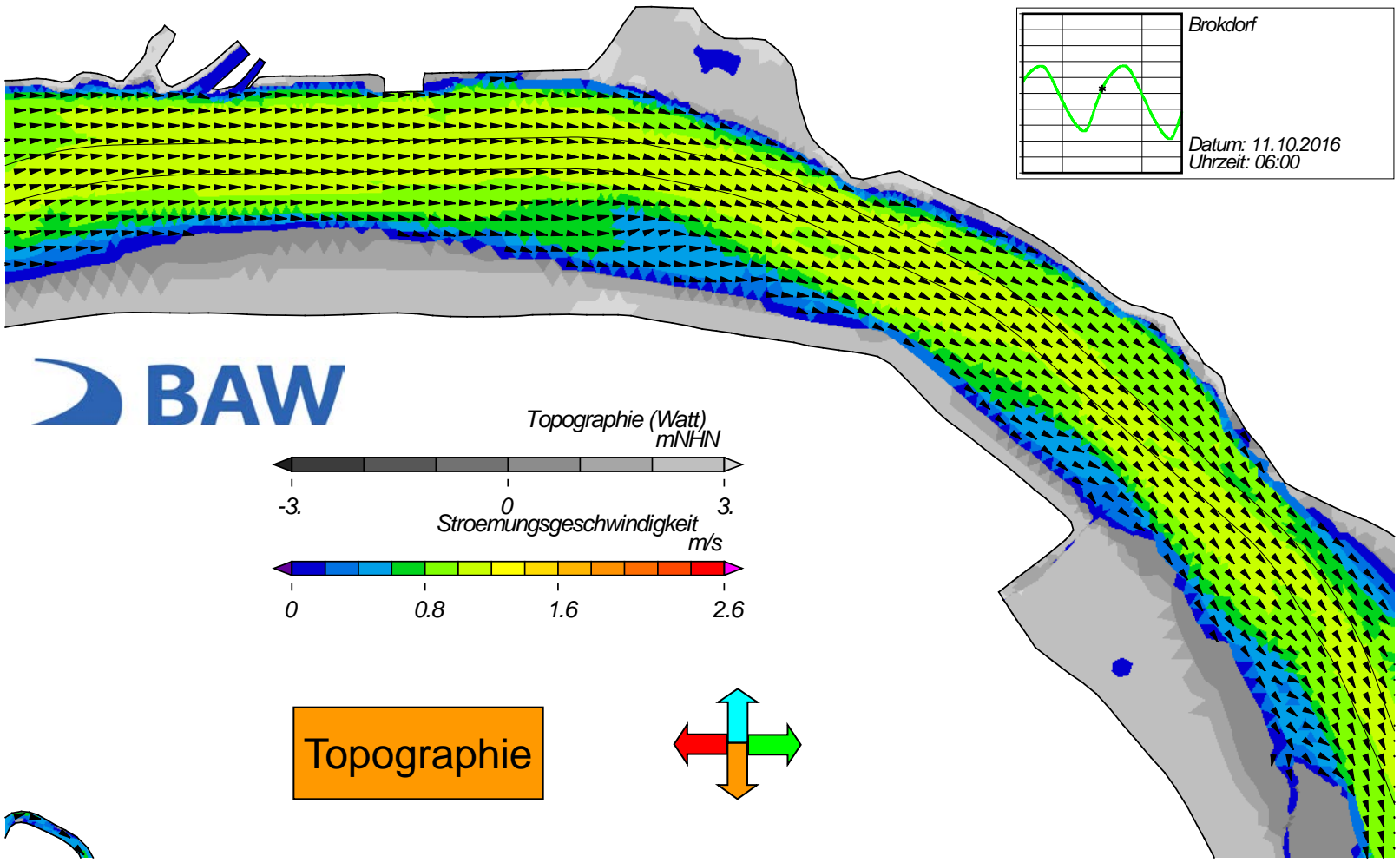
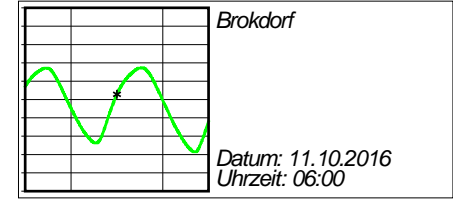
USER: BAW-AK (Referat K3) FILE: hview2d00T3.cgm

Nipptide - Stroemungsgeschwindigkeit

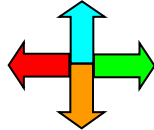


USER: BAW-AK (Referat K3) FILE: hview2d0014.cgm

Nipptide - Stroemungsgeschwindigkeit

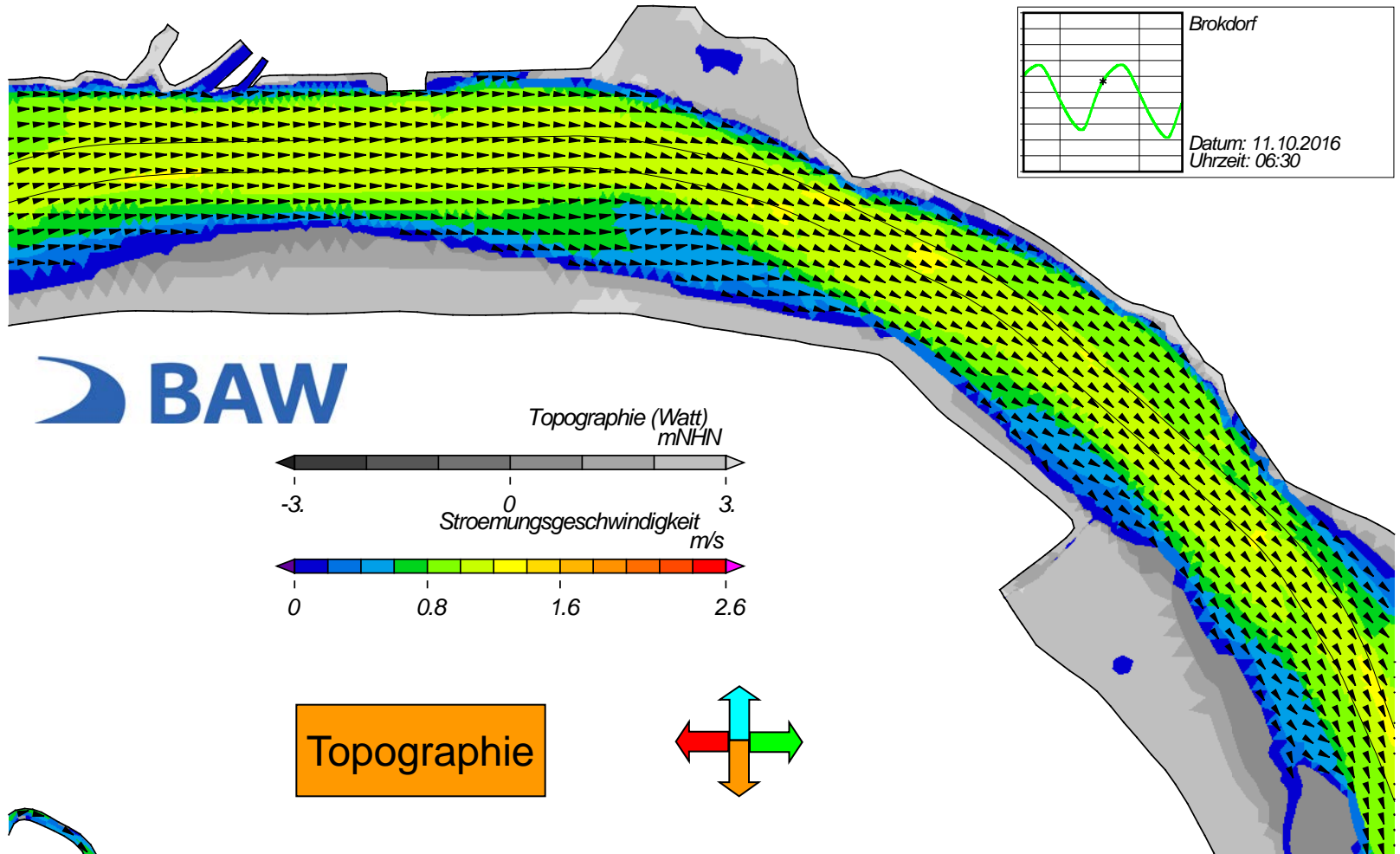


Topographie



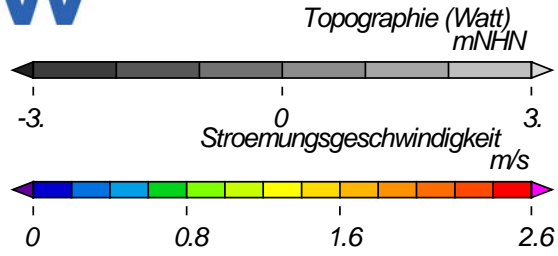
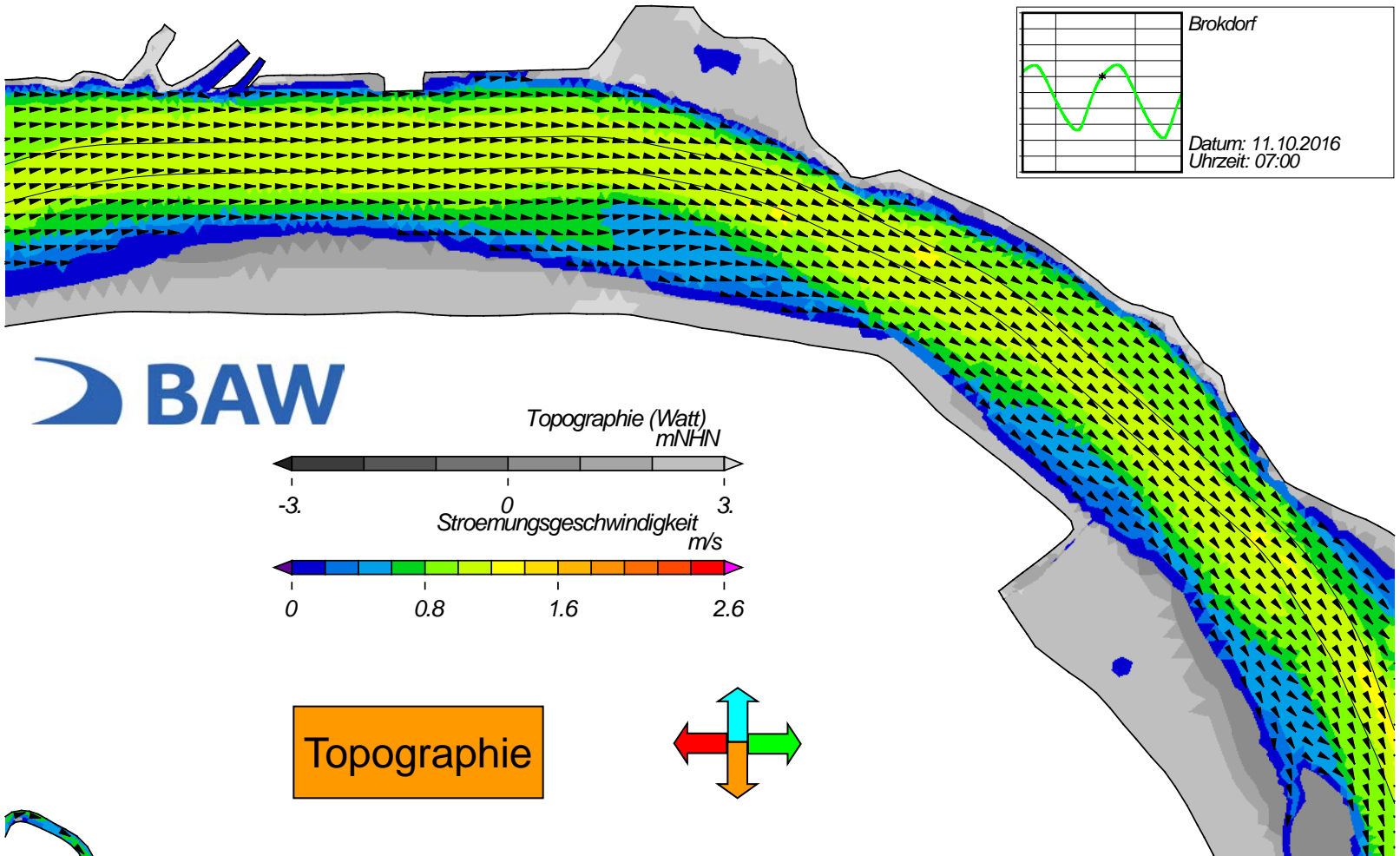
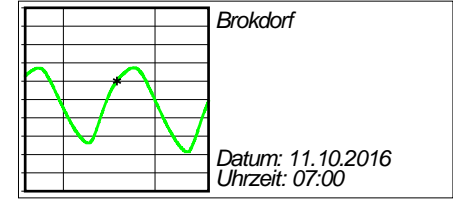
USER: BAW-AK (Referat K3) FILE: hview2d0015.cgm

Nipptide - Stroemungsgeschwindigkeit

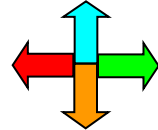


USER: BAW-AK (Referat K3) FILE: hview2d0016.cgm

Nipptide - Stroemungsgeschwindigkeit

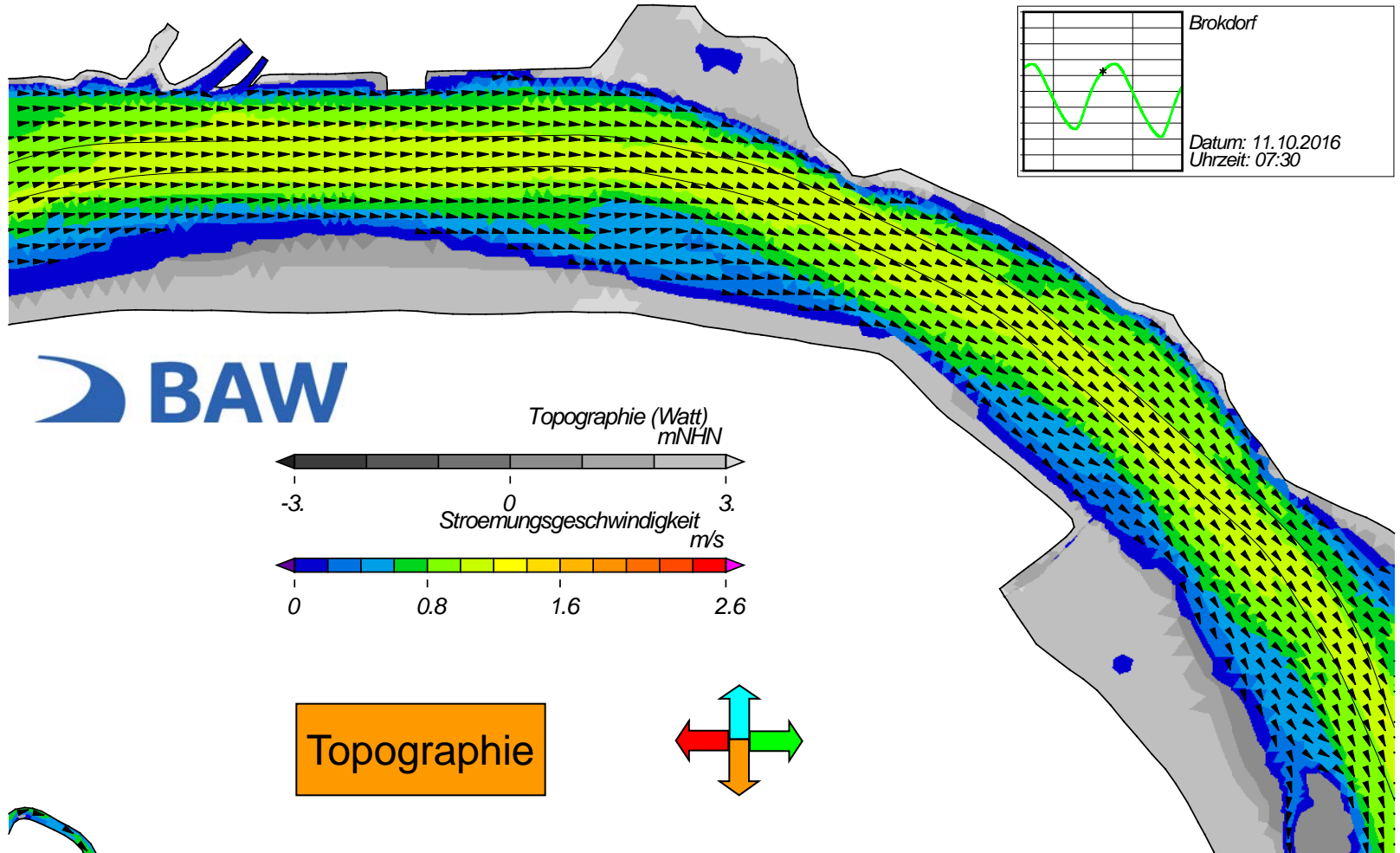


Topographie



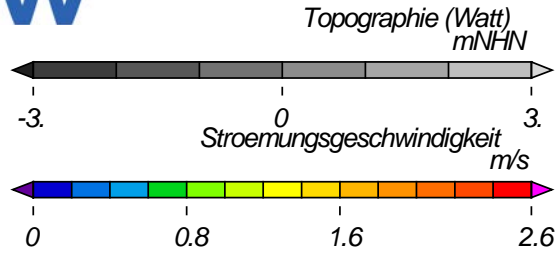
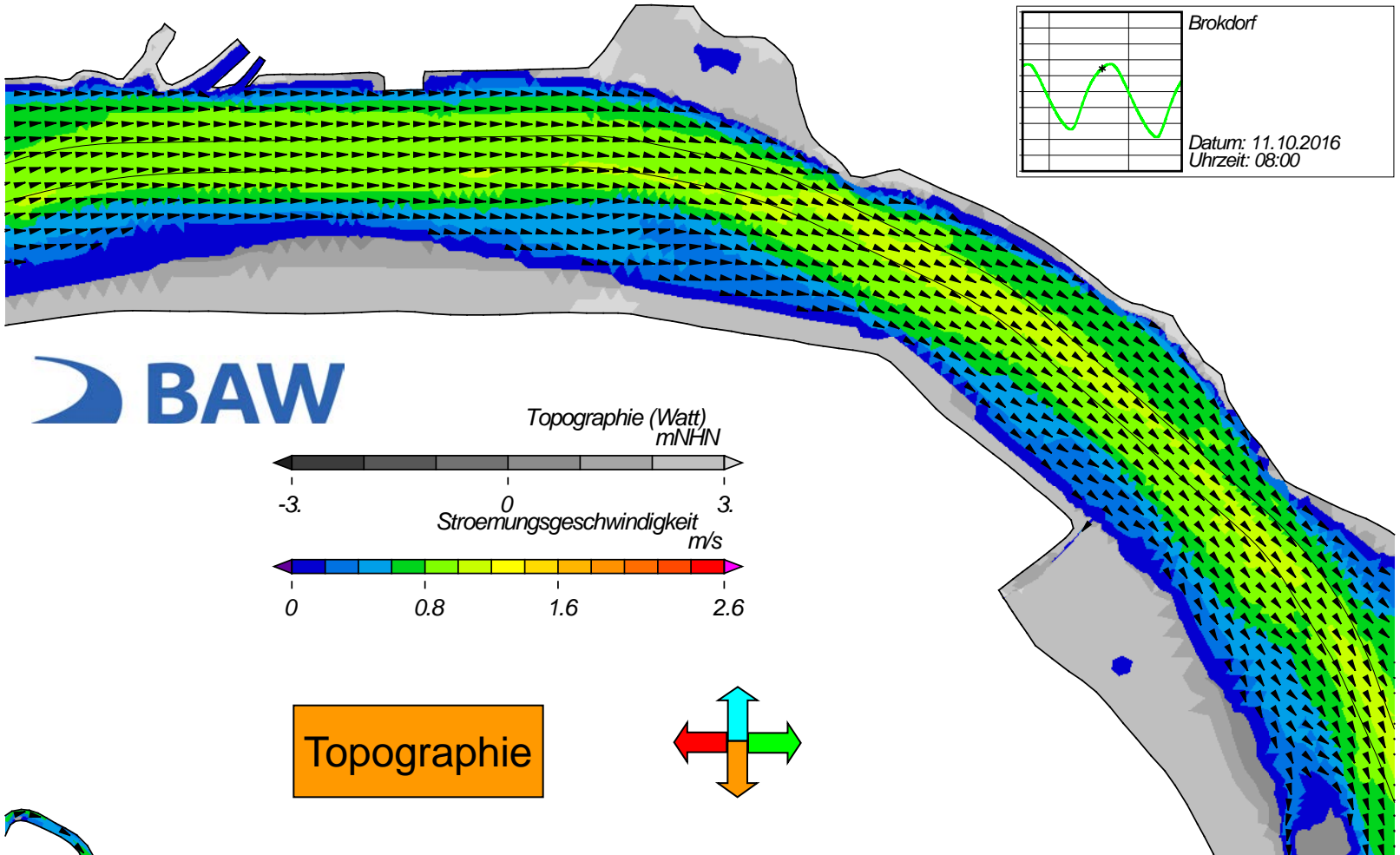
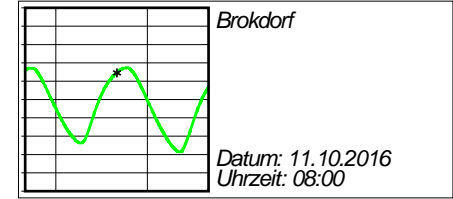
USER: BAW-AK (Referat K3) FILE: hview2d0017.cgm

Nipptide - Stroemungsgeschwindigkeit

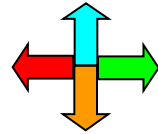


USER: BAW-AK (Referat K3) FILE: hview2d0018.cgm

Nipptide - Stroemungsgeschwindigkeit

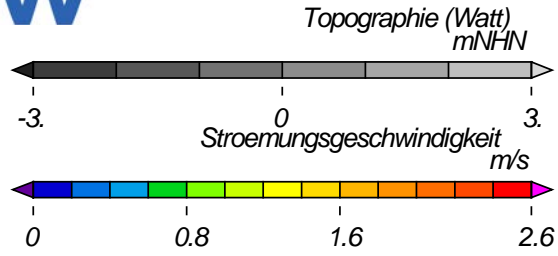
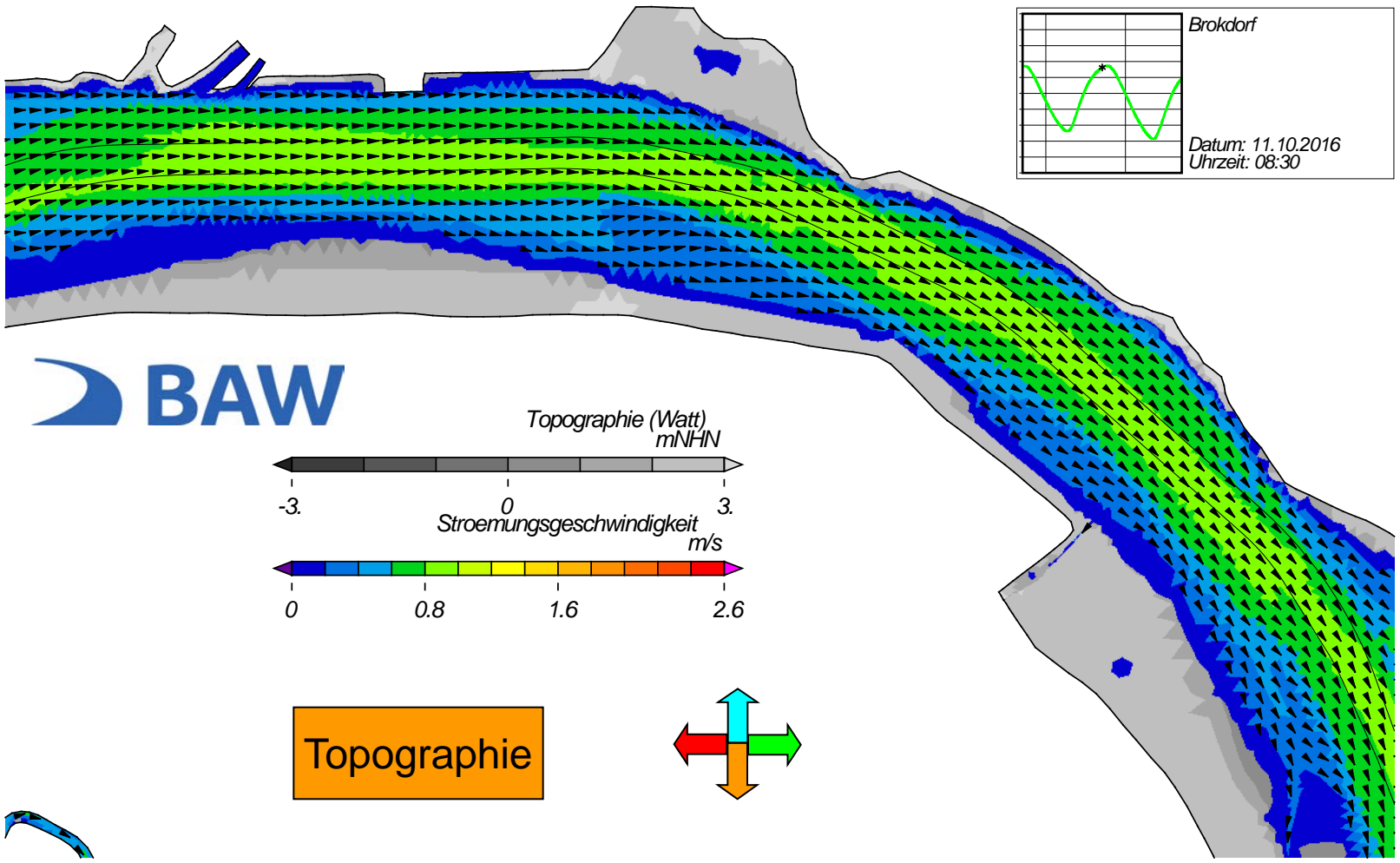
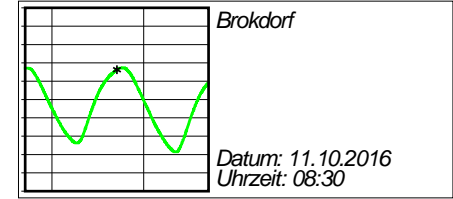


Topographie

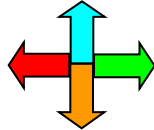


USER: BAW-AK (Referat K3) FILE: hview2d0019.cgm

Nipptide - Stroemungsgeschwindigkeit

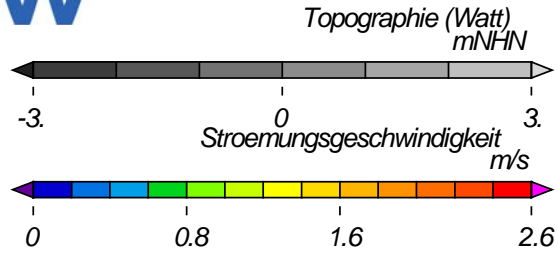
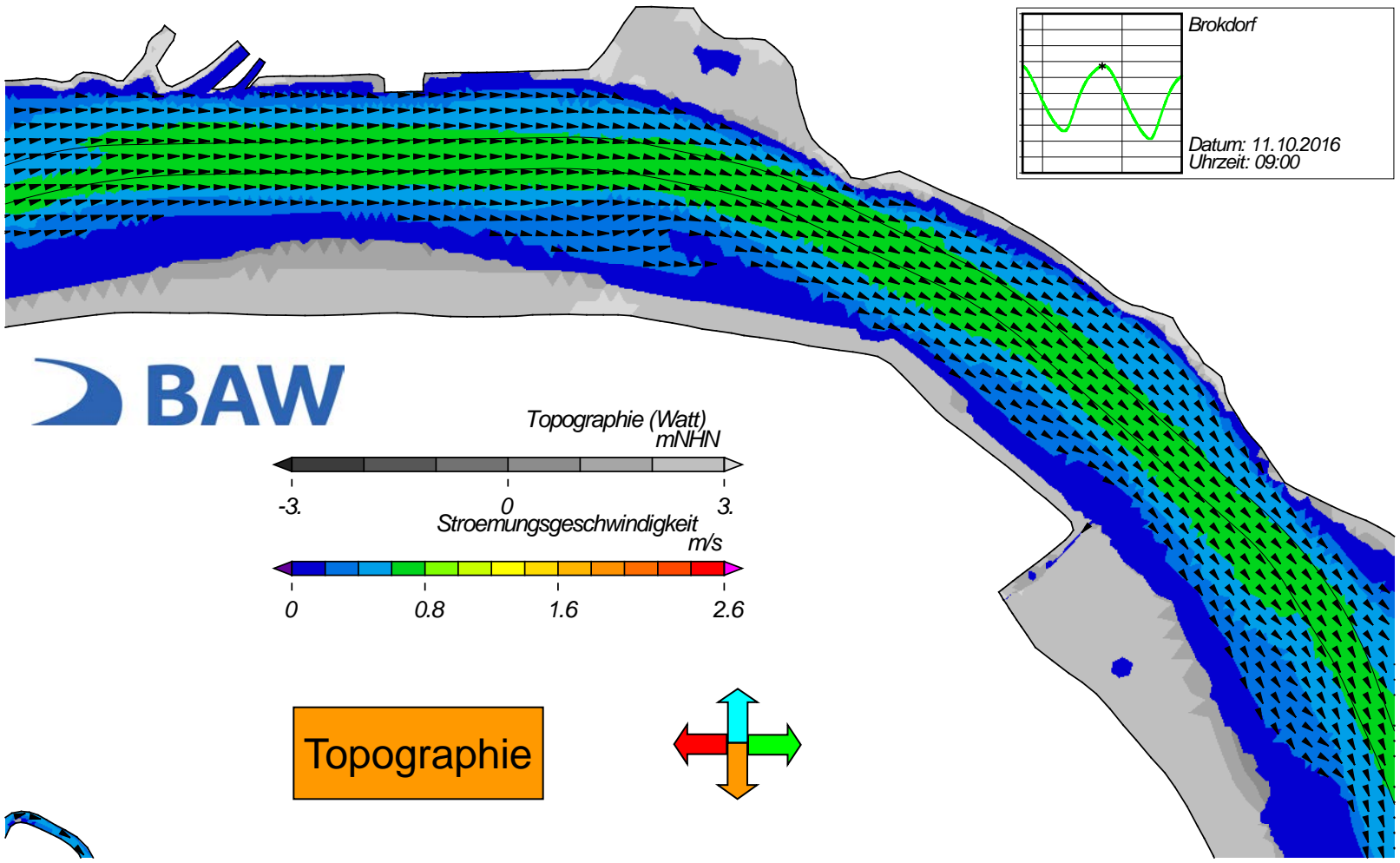
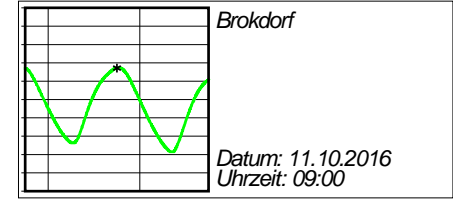


Topographie

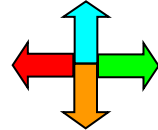


USER: BAW-AK (Referat K3) FILE: hview2d0020.cgm

Nipptide - Stroemungsgeschwindigkeit

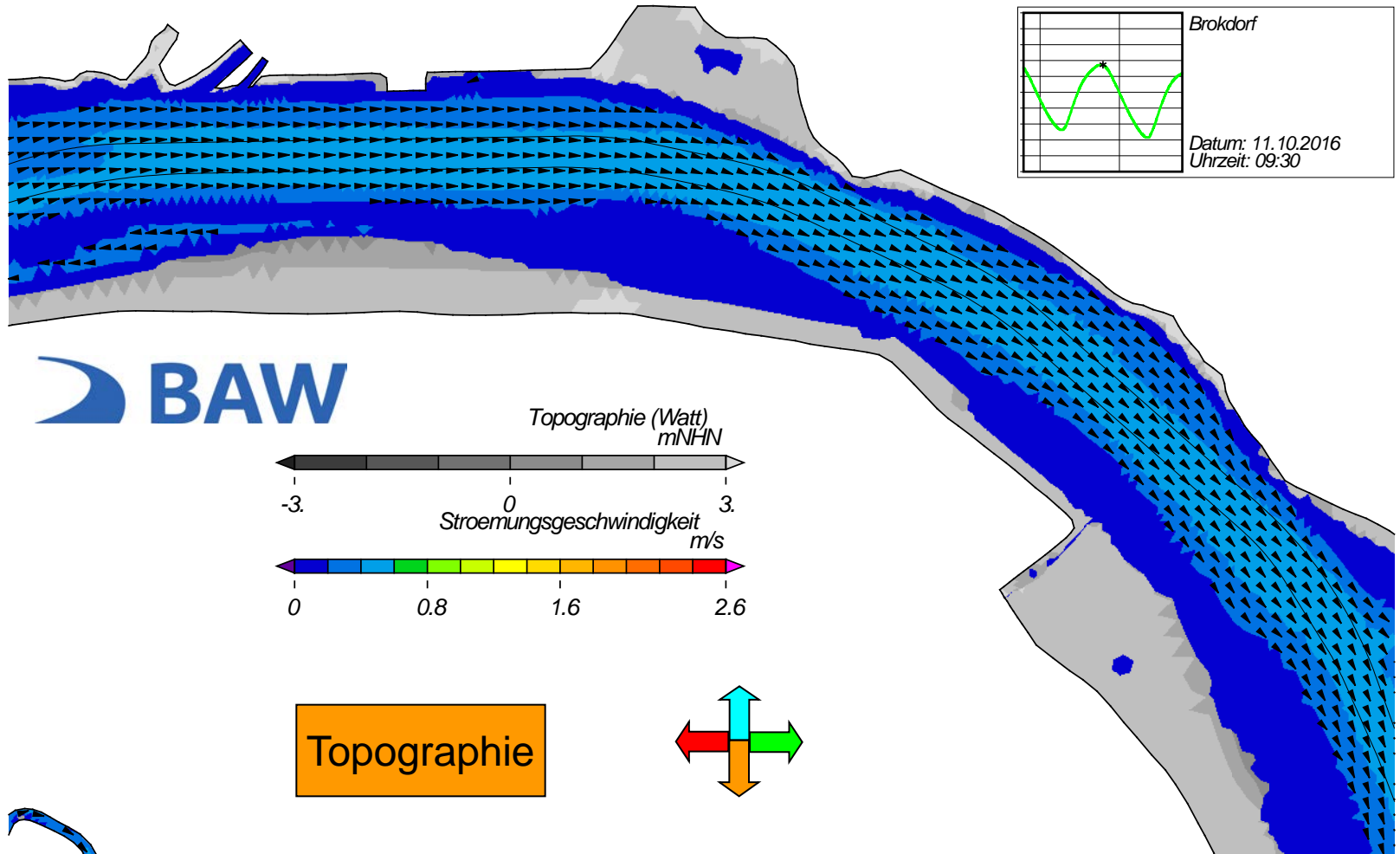


Topographie



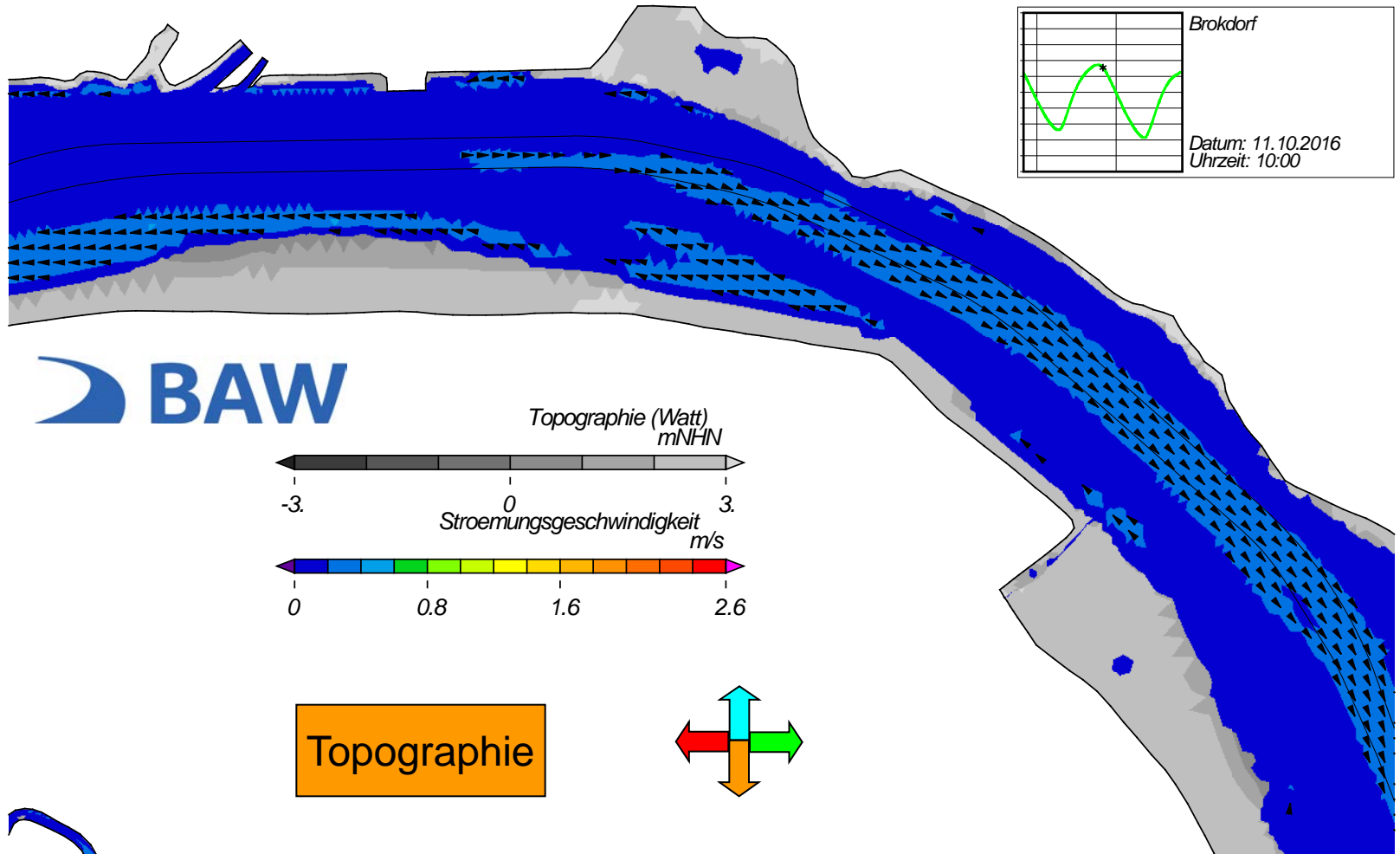
USER: BAW-AK (Referat K3) FILE: hview2d0021.cgm

Nipptide - Stroemungsgeschwindigkeit



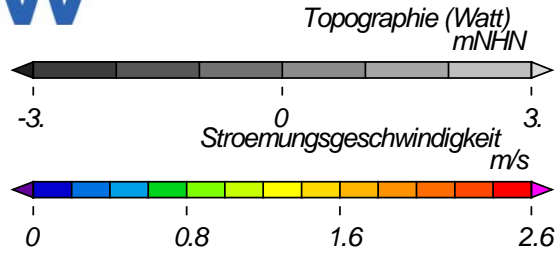
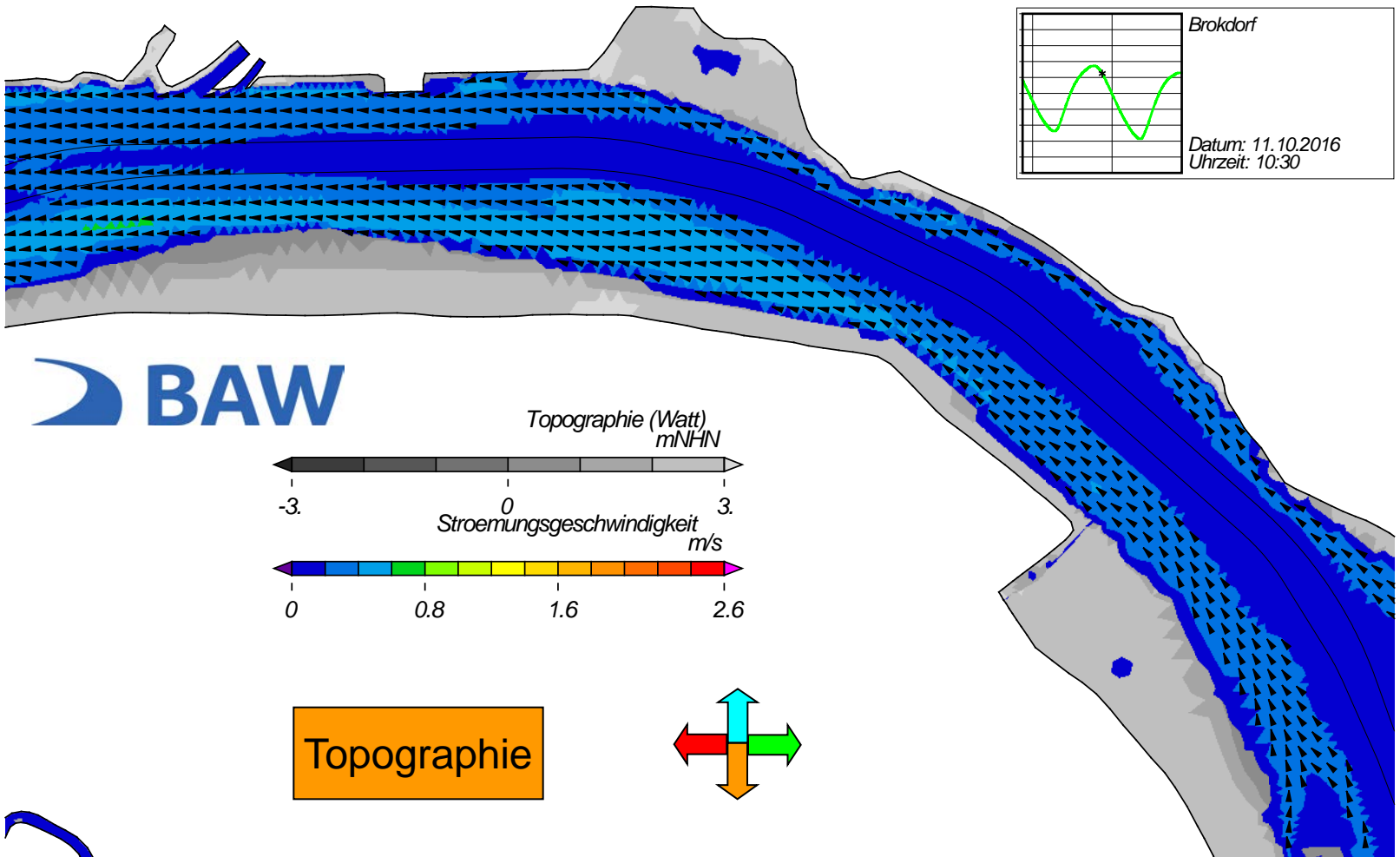
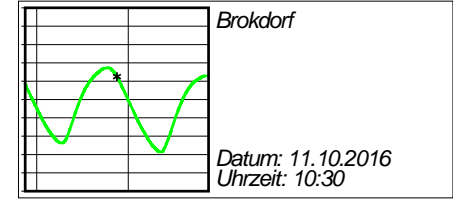
USER: BAW-AK (Referat K3) FILE: hview2d0022.cgm

Nipptide - Stroemungsgeschwindigkeit

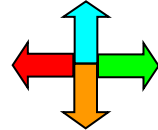


USER: BAW-AK (Referat K3) FILE: hvlew2d0023.cgm

Nipptide - Stroemungsgeschwindigkeit

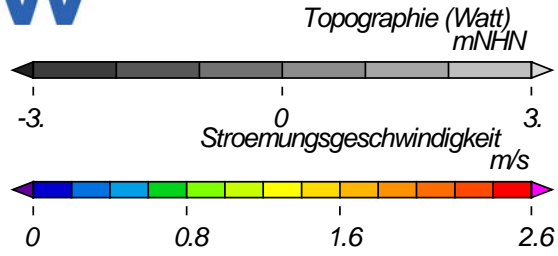
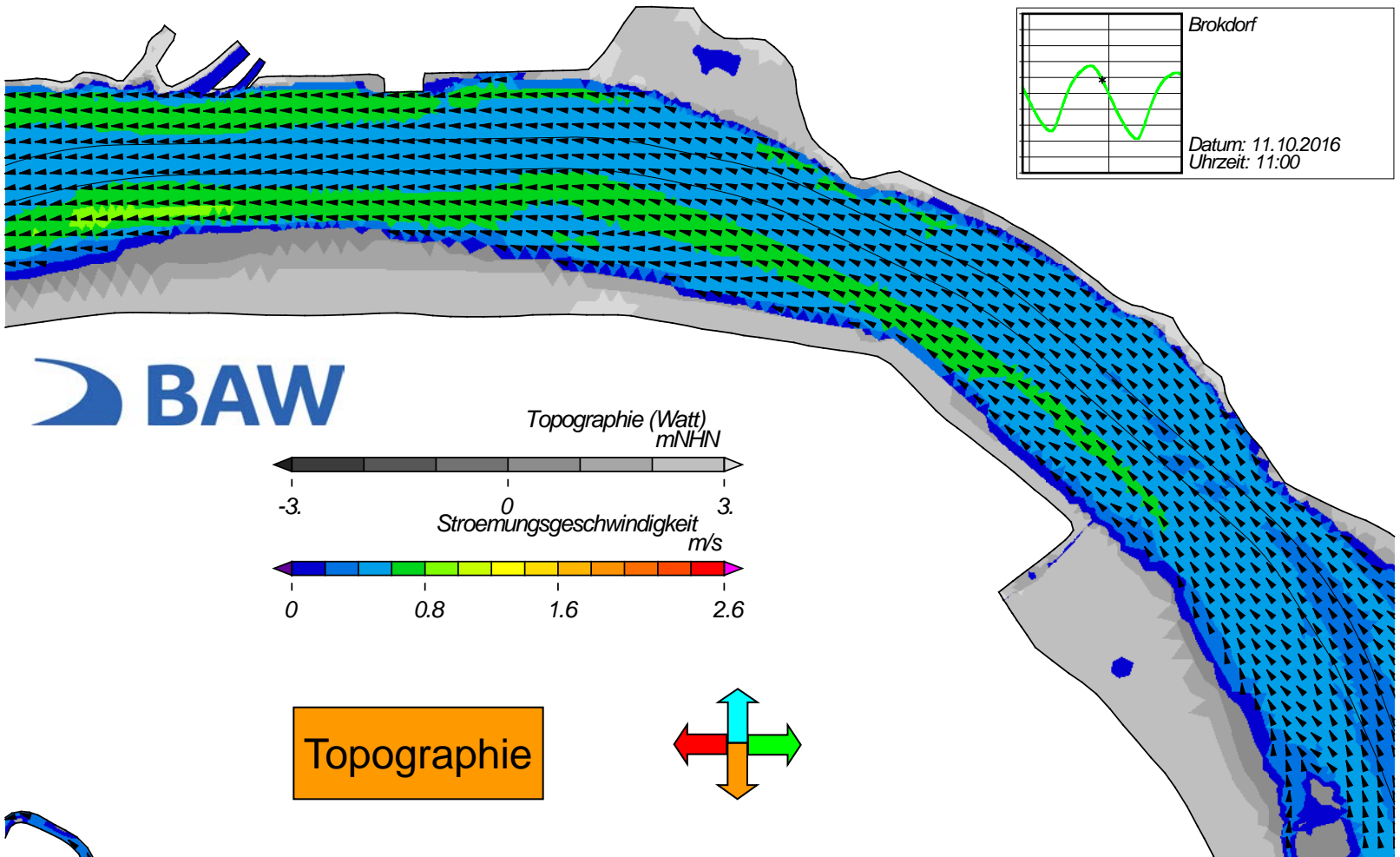
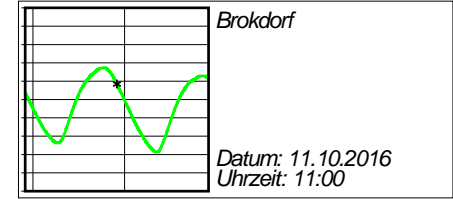


Topographie

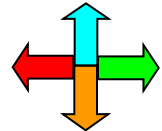


USER: BAW-AK (Referat K3) FILE: hvlew2d0024.cgm

Nipptide - Stroemungsgeschwindigkeit

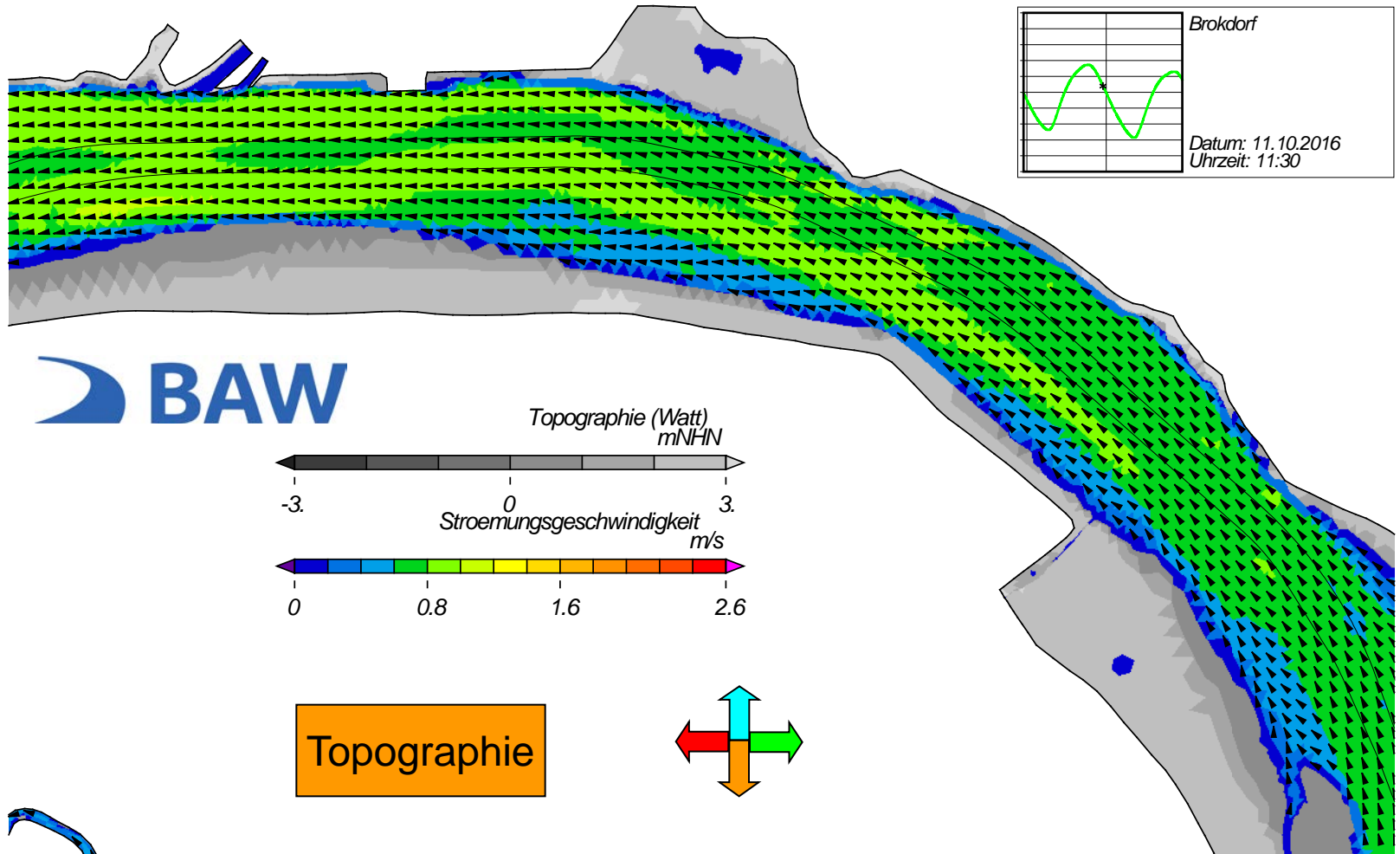


Topographie



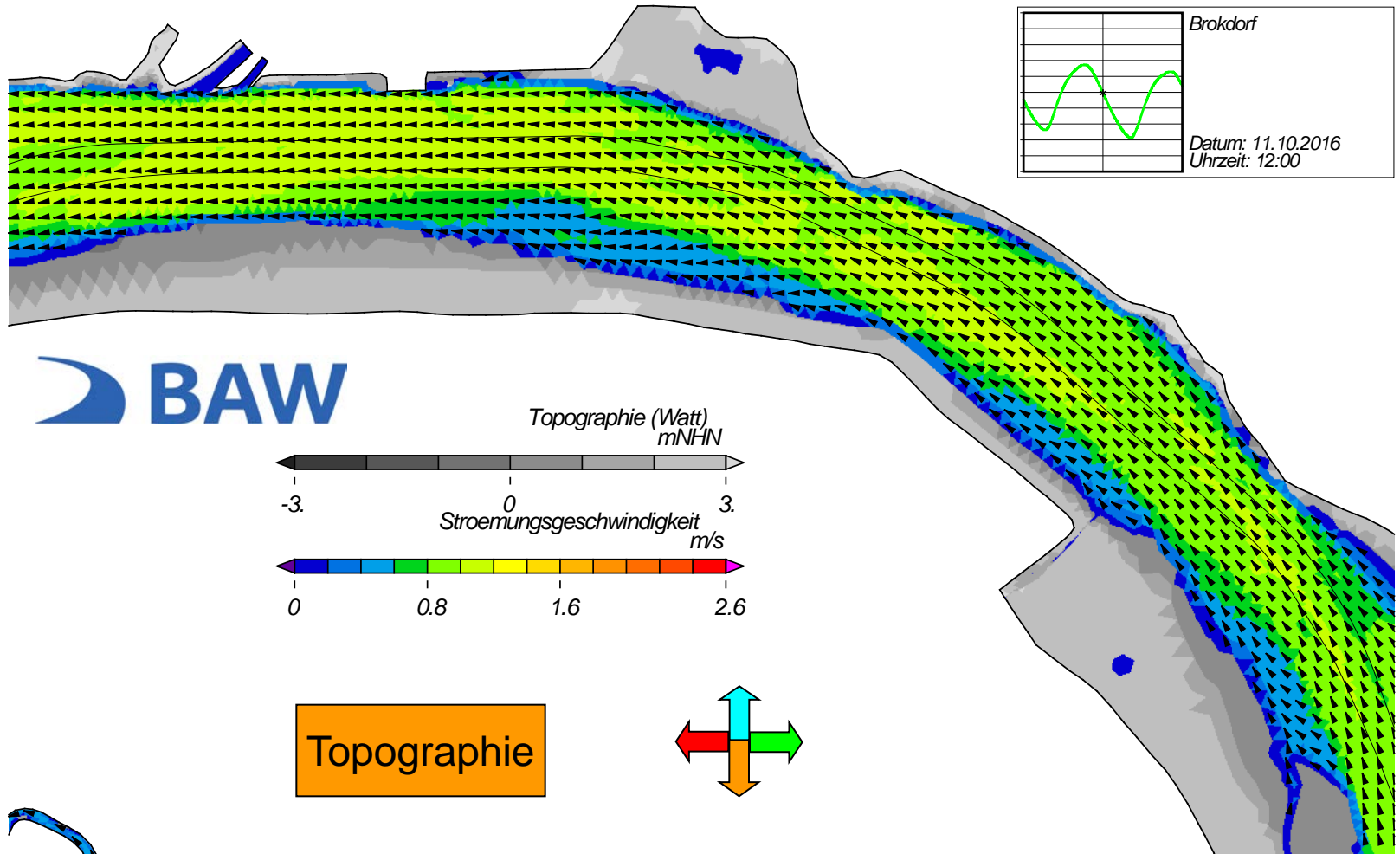
USER: BAW-AK (Referat K3) FILE: hview2d0025.cgm

Nipptide - Stroemungsgeschwindigkeit



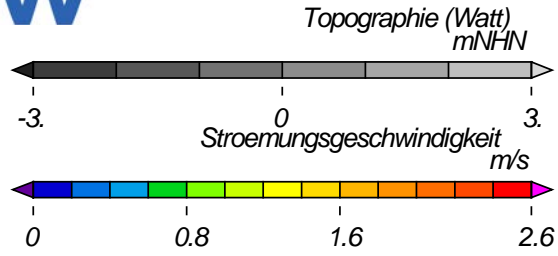
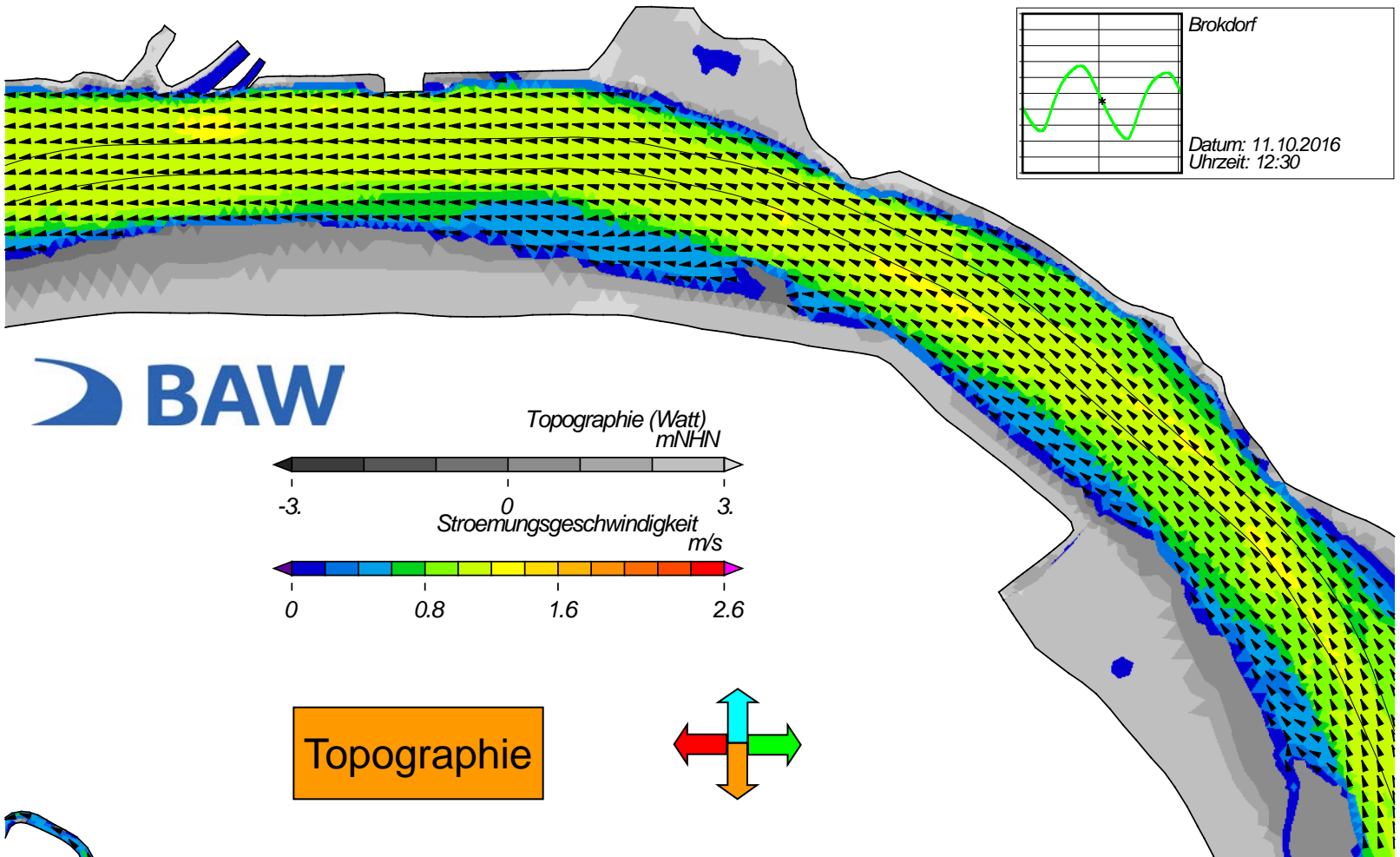
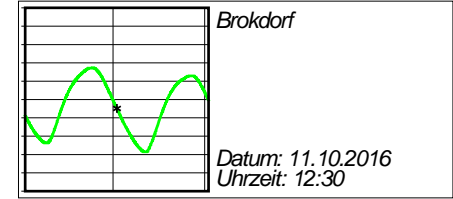
USER: BAW-AK (Referat K3) FILE: hview2d0026.cgm

Nipptide - Stroemungsgeschwindigkeit

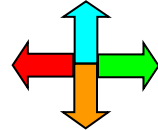


USER: BAW-AK (Referat K3) FILE: hview2d0027.cgm

Nipptide - Stroemungsgeschwindigkeit

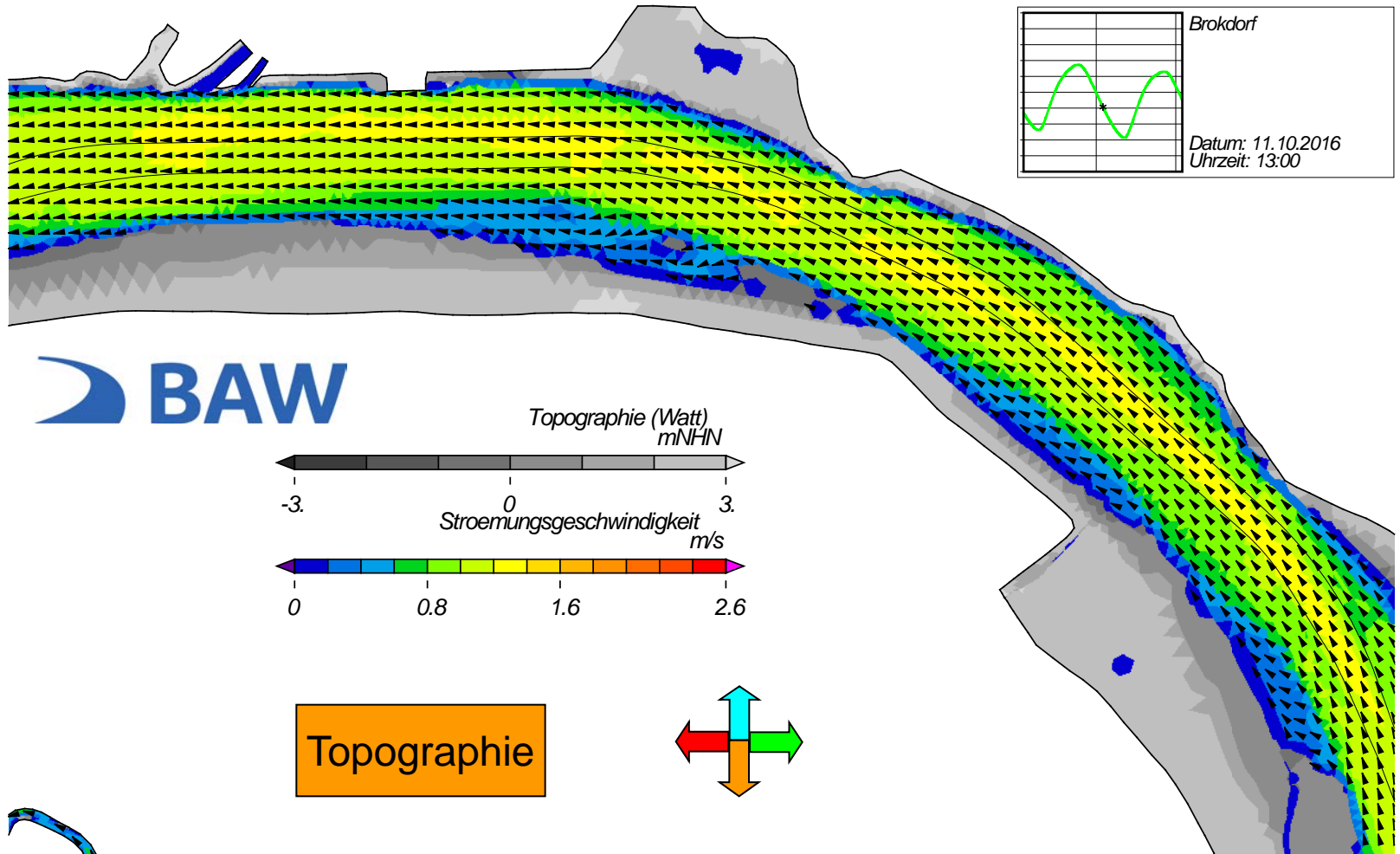


Topographie



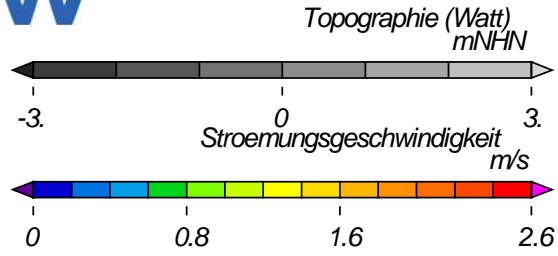
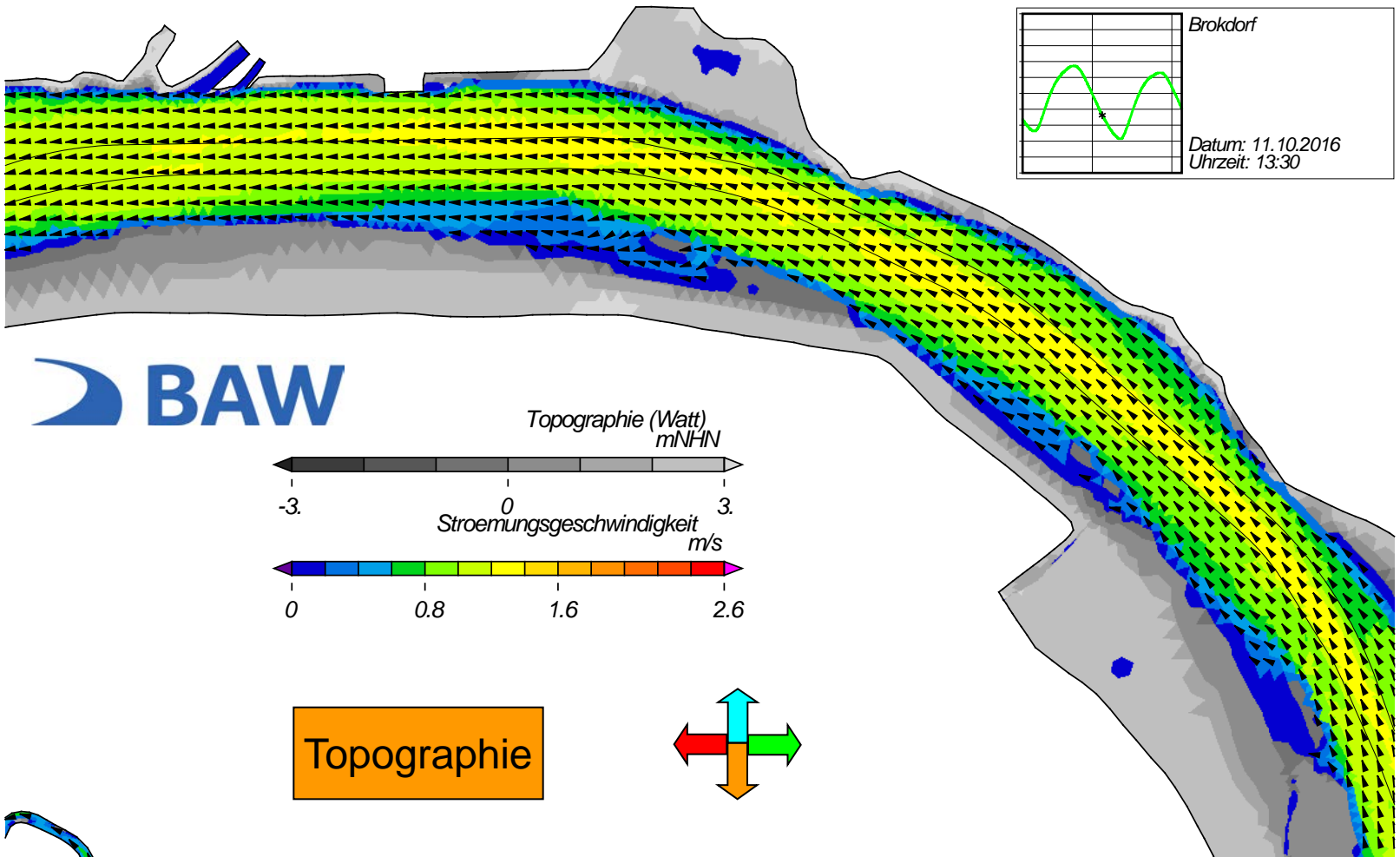
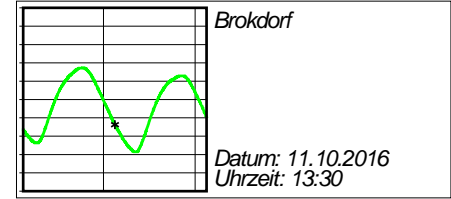
USER: BAW-AK (Referat K3) FILE: hvlew2d0028.cgm

Nipptide - Stroemungsgeschwindigkeit

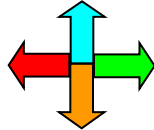


USER: BAW-AK (Referat K3) FILE: hview2d0029.cgm

Nipptide - Stroemungsgeschwindigkeit

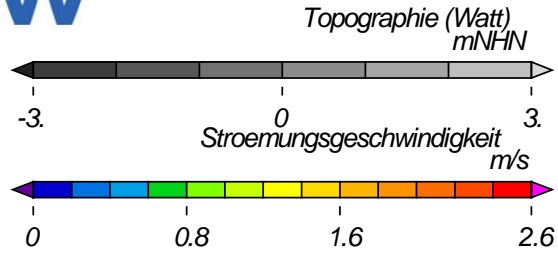
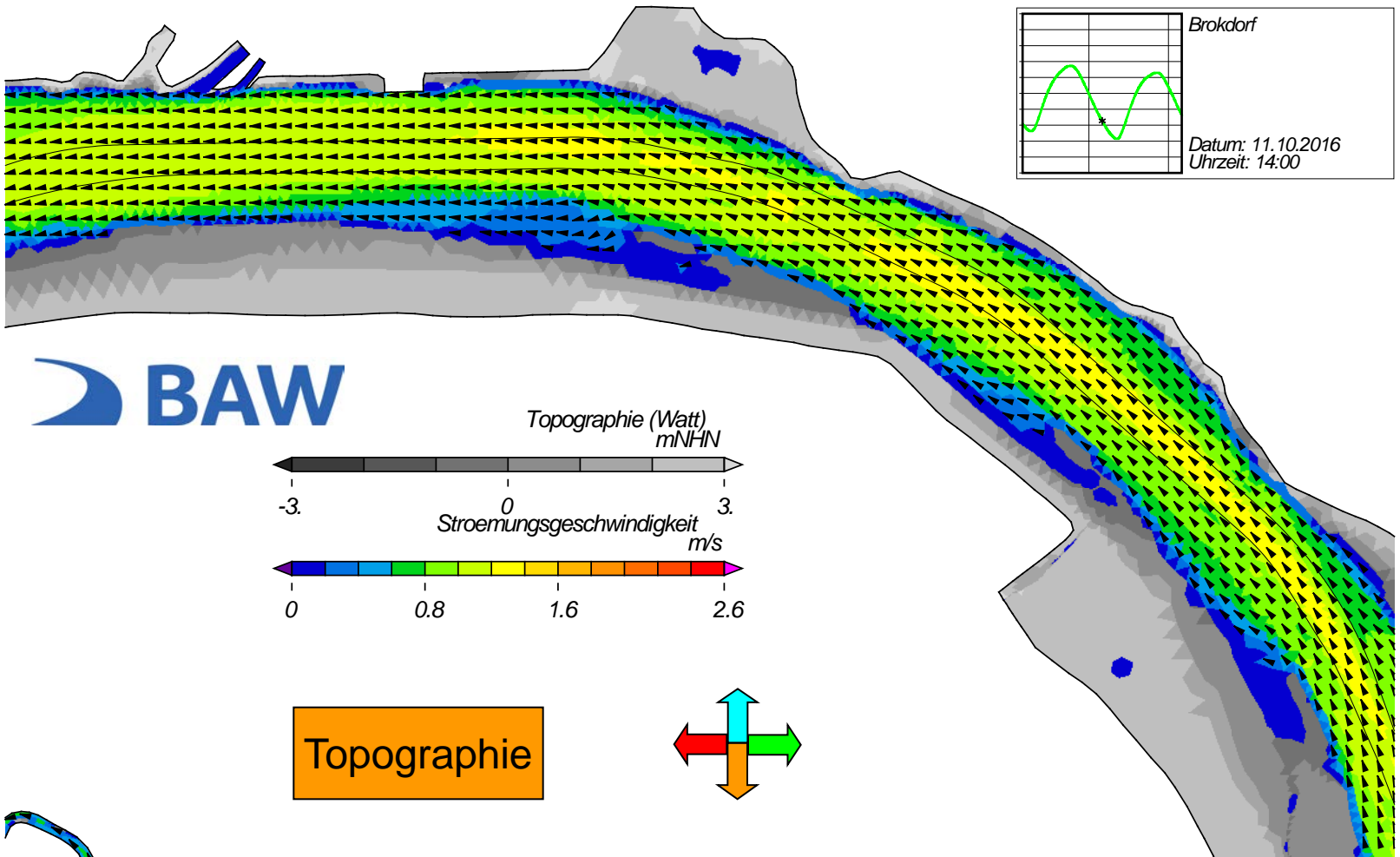
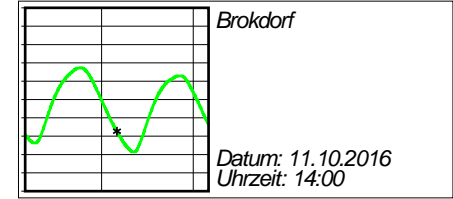


Topographie

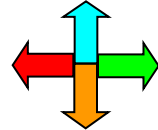


USER: BAW-AK (Referat K3) FILE: hview2d0030.cgm

Nipptide - Stroemungsgeschwindigkeit

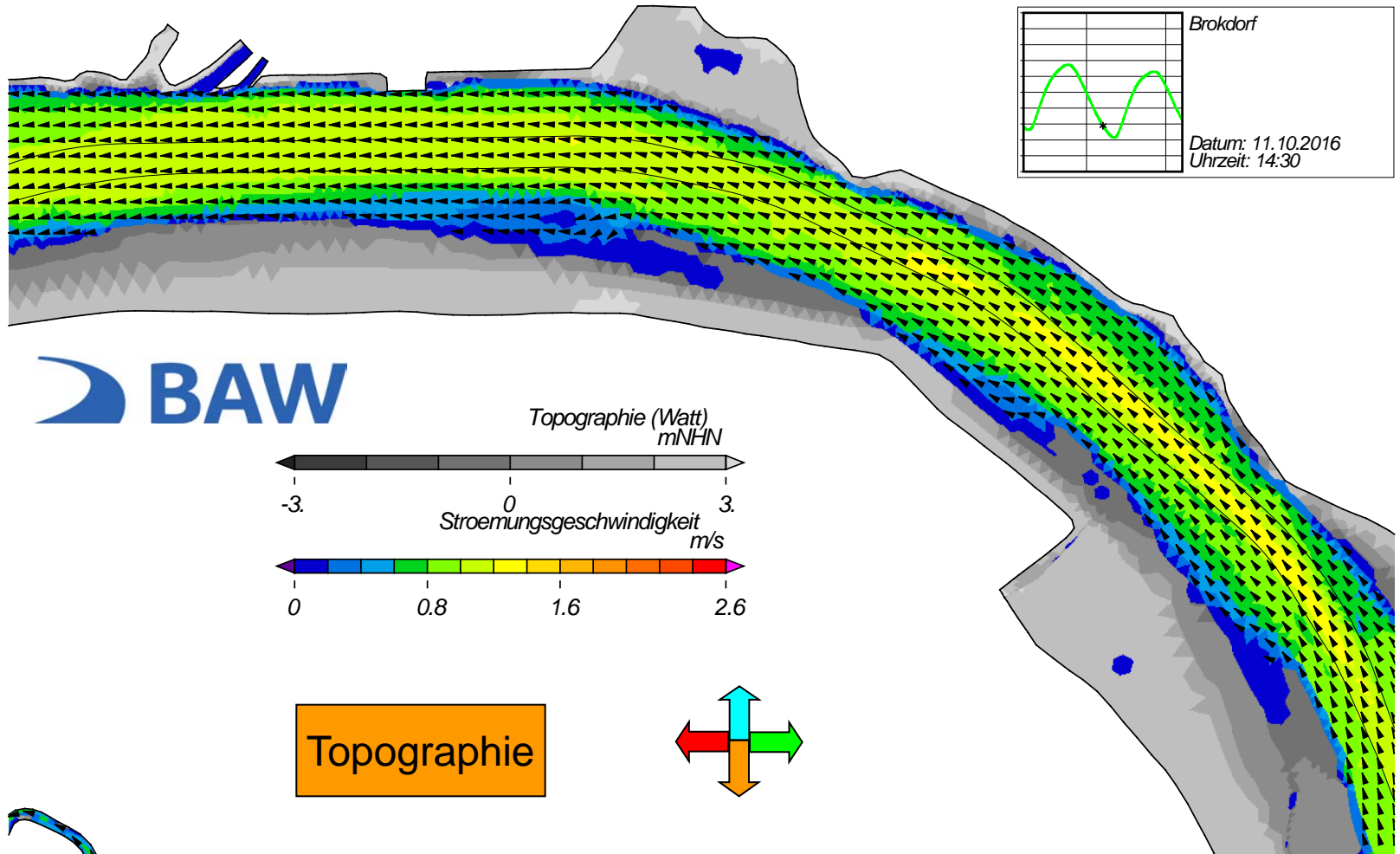


Topographie



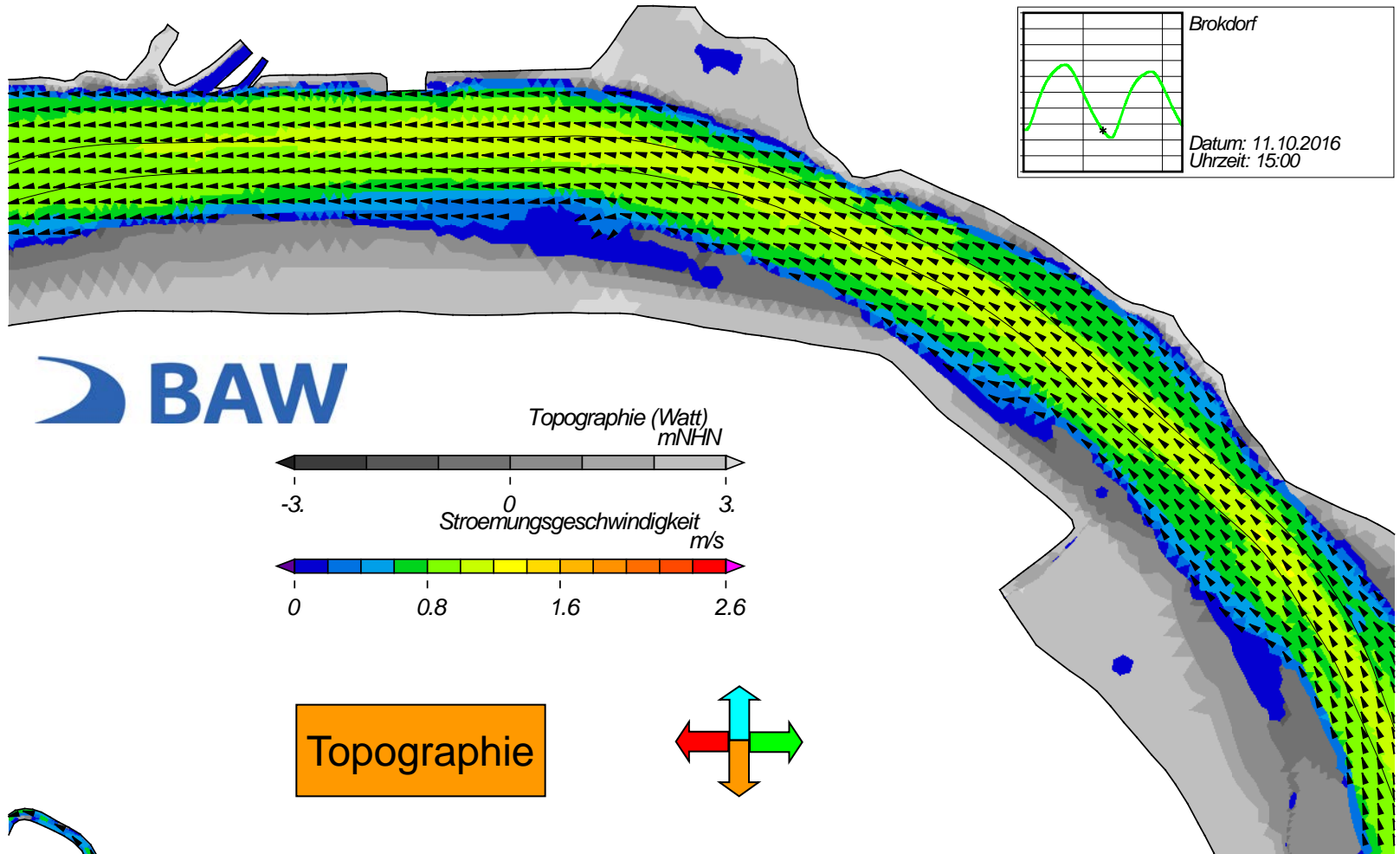
USER: BAW-AK (Referat K3) FILE: hview2d0031.cgm

Nipptide - Stroemungsgeschwindigkeit



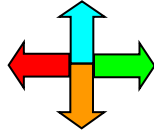
USER: BAW-AK (Referat K3) FILE: hview2d0032.cgm

Nipptide - Stroemungsgeschwindigkeit

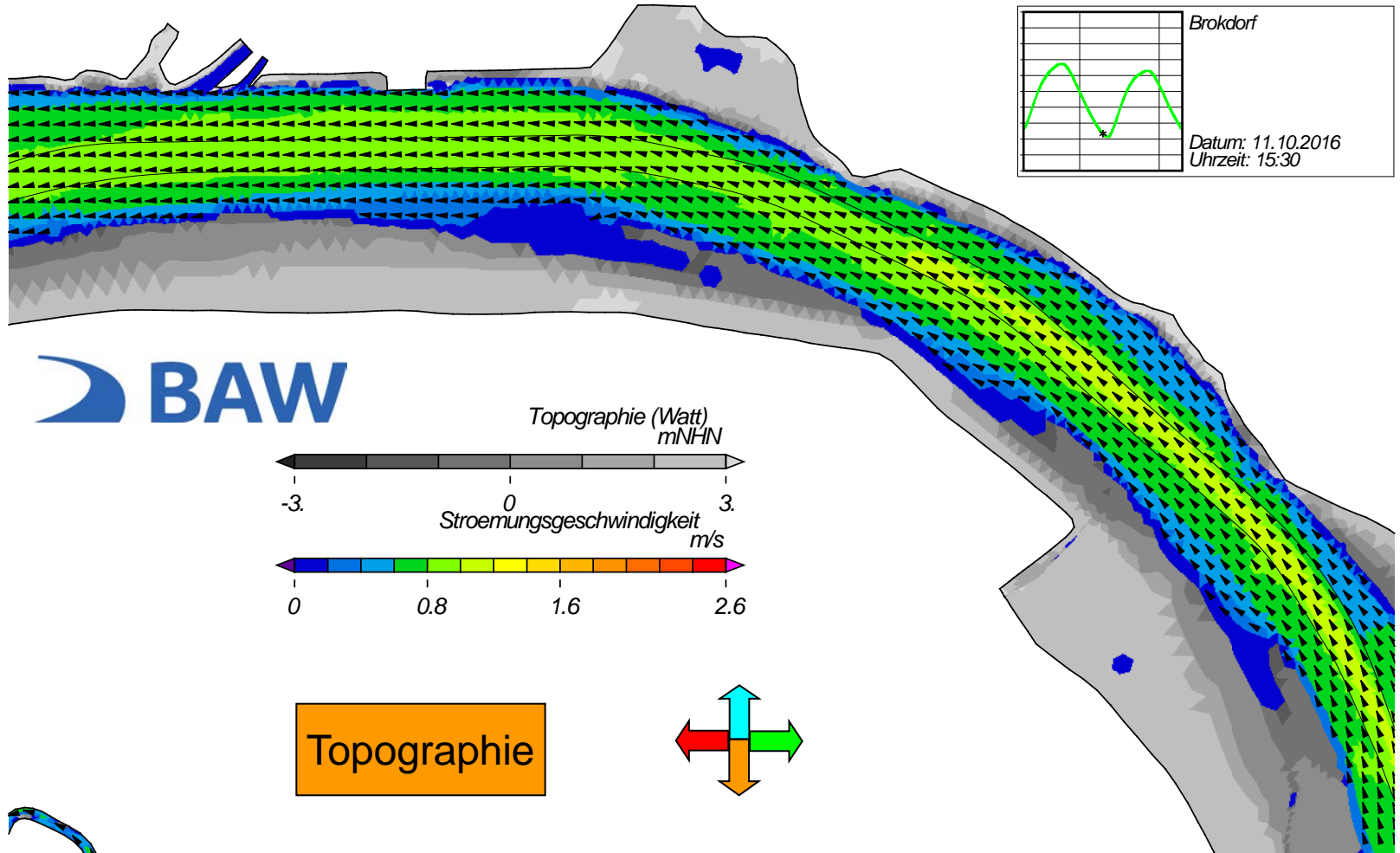


USER: BAW-AK (Referat K3) FILE: hview2d0033.cgm

Topographie

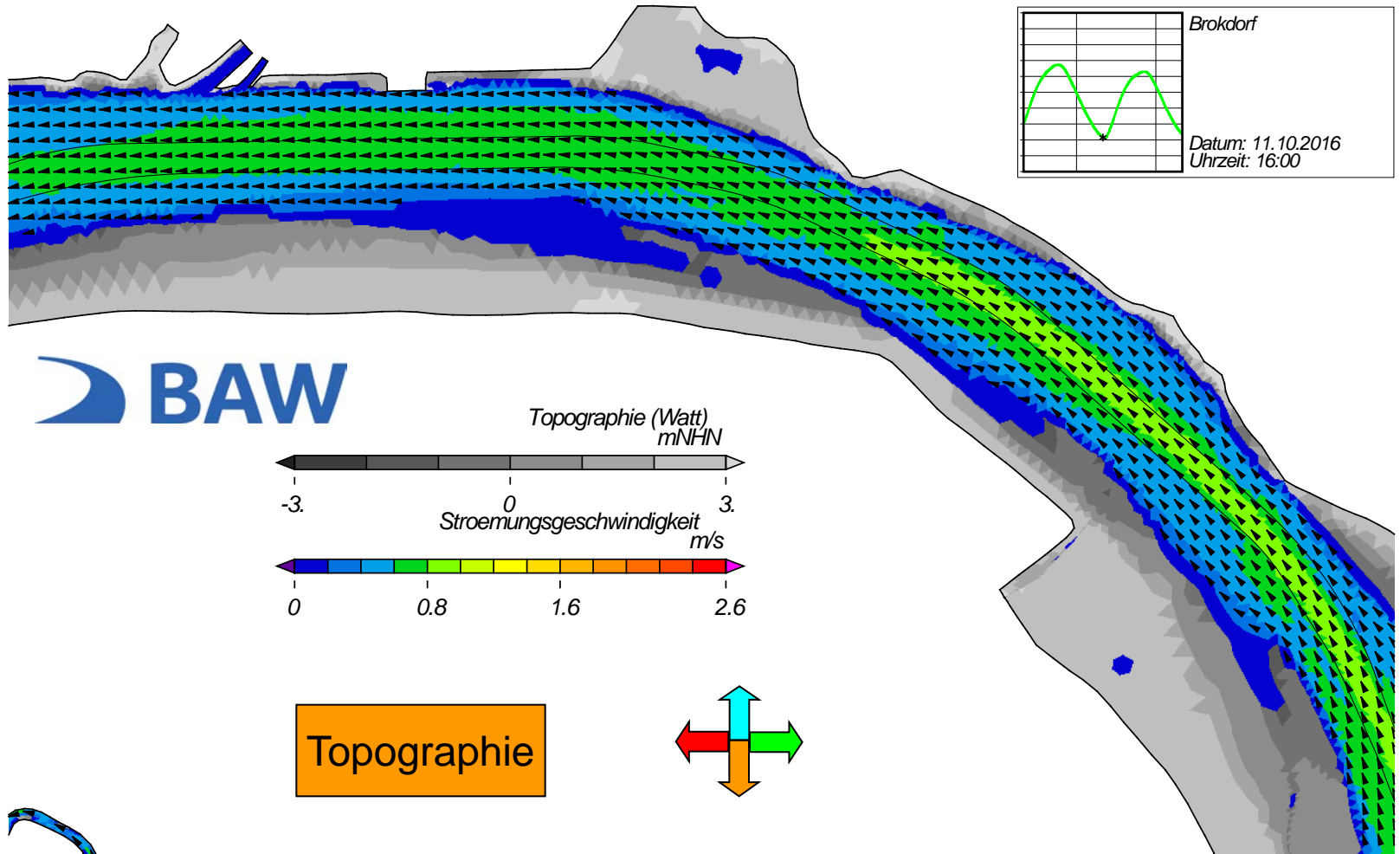


Nipptide - Stroemungsgeschwindigkeit



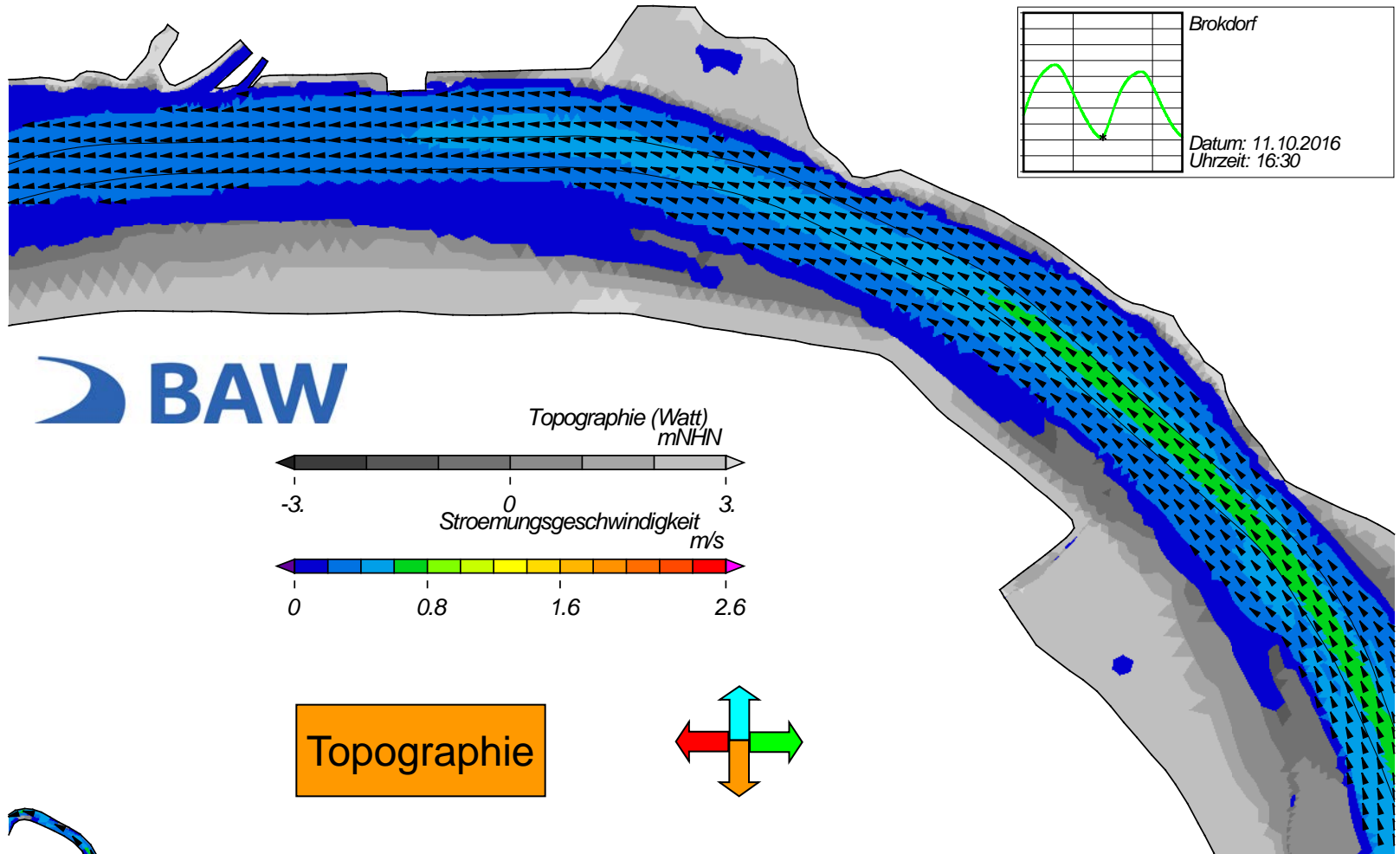
USER: BAW-AK (Referat K3) FILE: hvlew2d0034.cgm

Nipptide - Stroemungsgeschwindigkeit



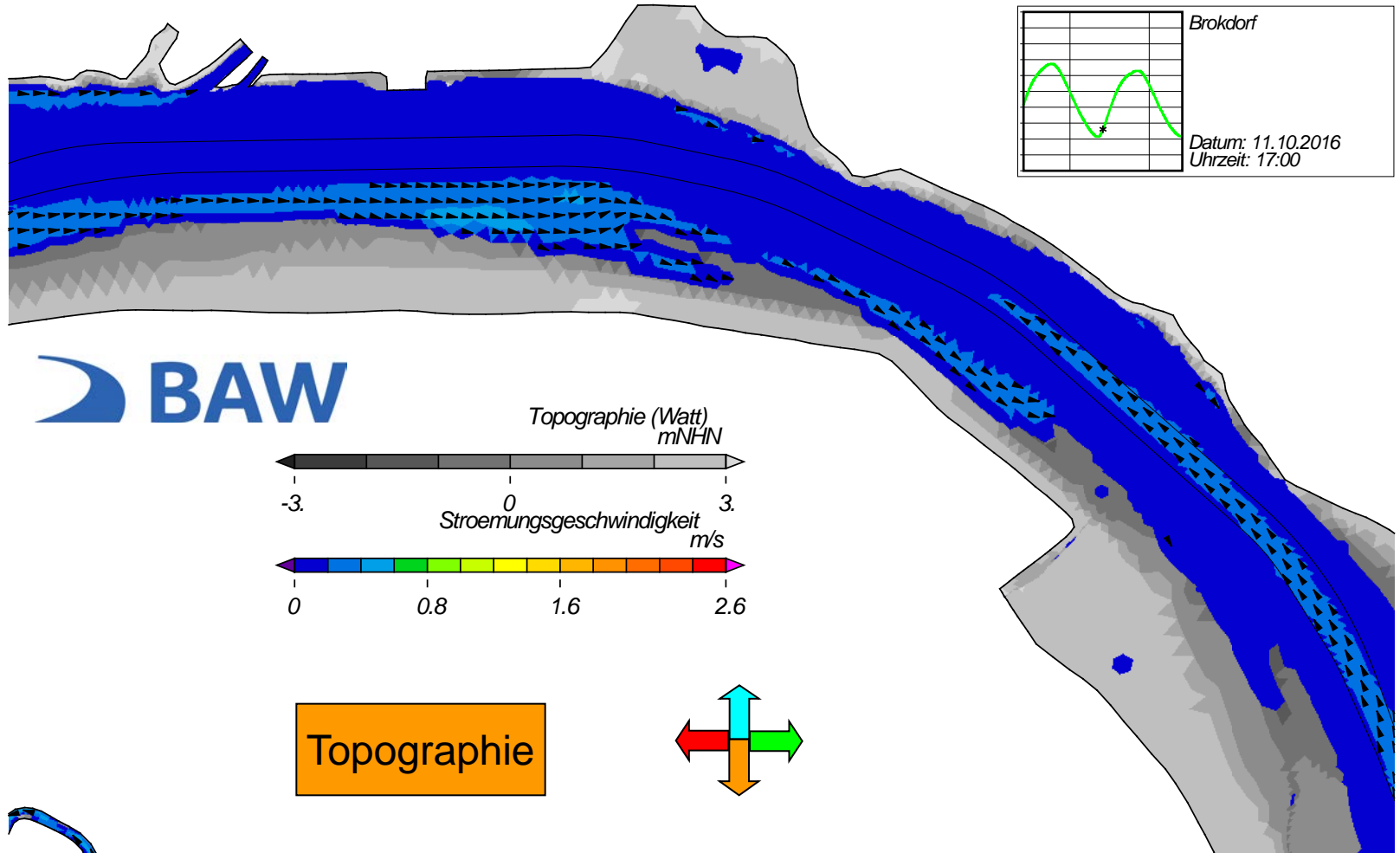
USER: BAW-AK (Referat K3) FILE: hview2d0035.cgm

Nipptide - Stroemungsgeschwindigkeit



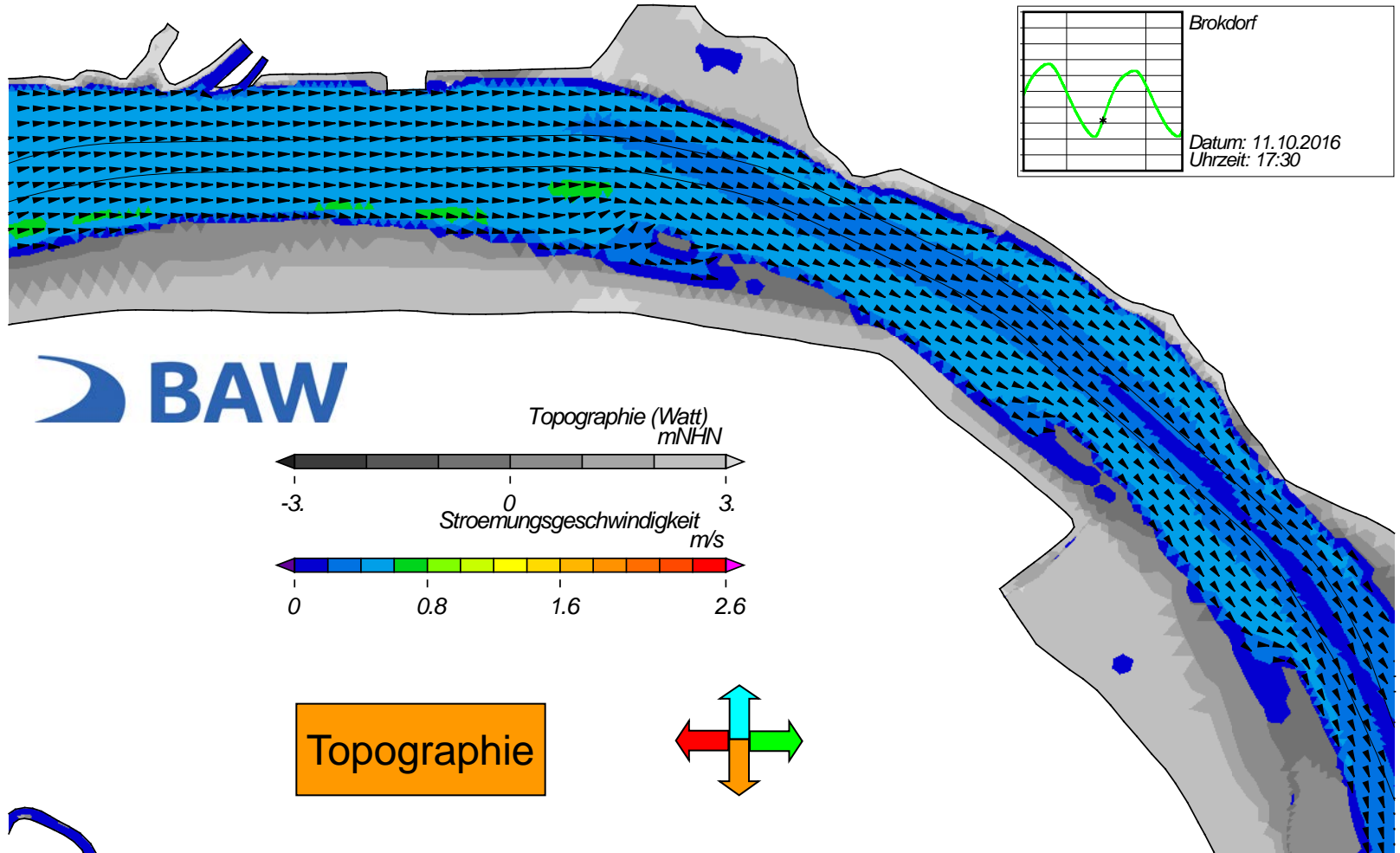
USER: BAW-AK (Referat K3) FILE: hview2d0036.cgm

Nipptide - Stroemungsgeschwindigkeit



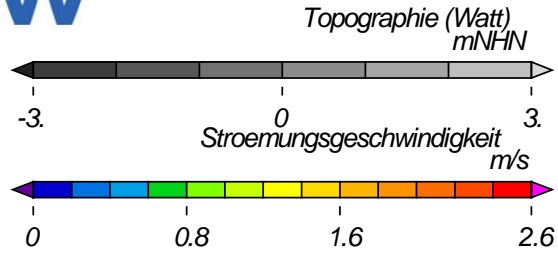
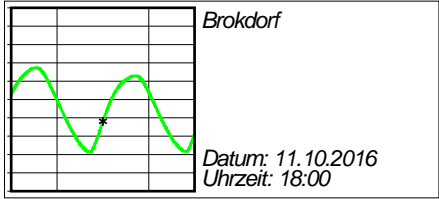
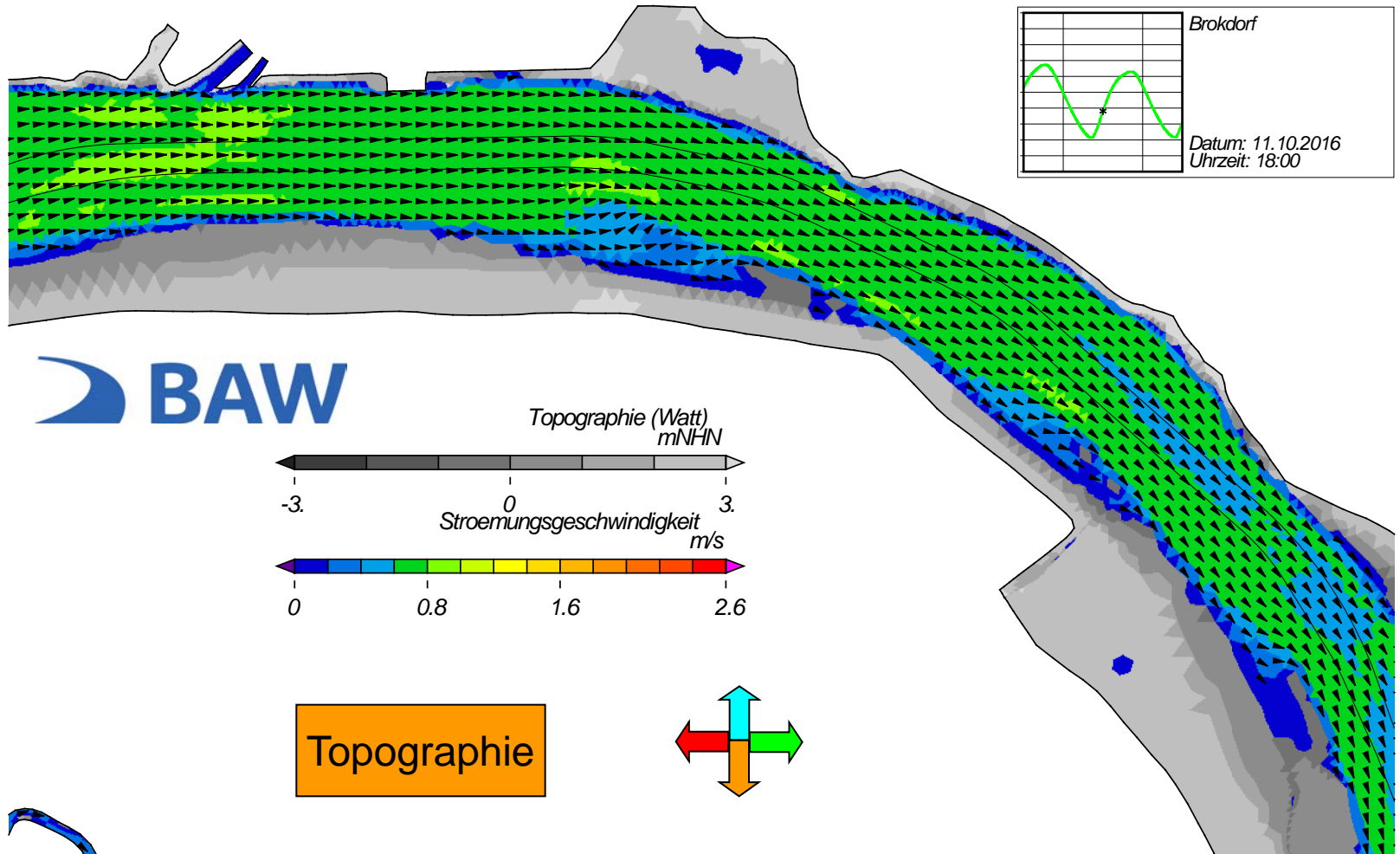
USER: BAW-AK (Referat K3) FILE: hview2d0037.cgm

Nipptide - Stroemungsgeschwindigkeit

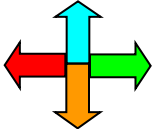


USER: BAW-AK (Referat K3) FILE: hvlew2d0038.cgm

Nipptide - Stroemungsgeschwindigkeit

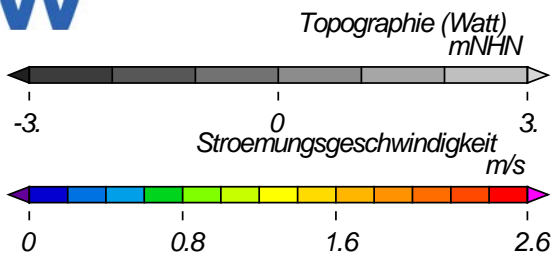
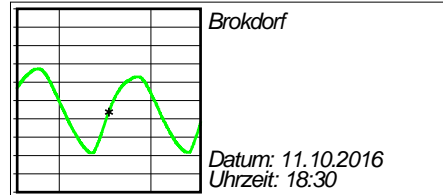
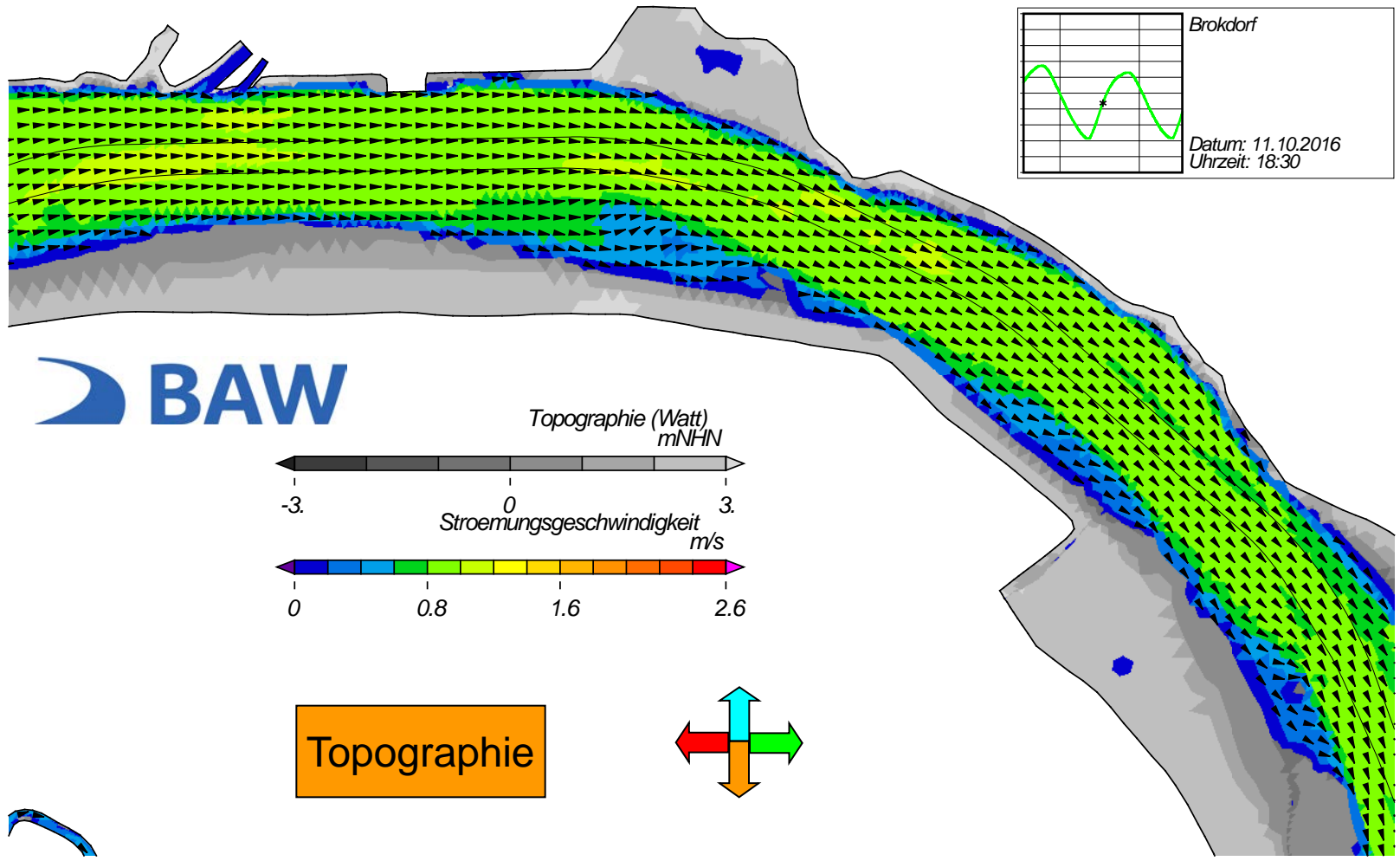


Topographie

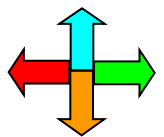


USER: BAW-AK (Referat K3) FILE: hview2d0039.cgm

Nipptide - Stroemungsgeschwindigkeit

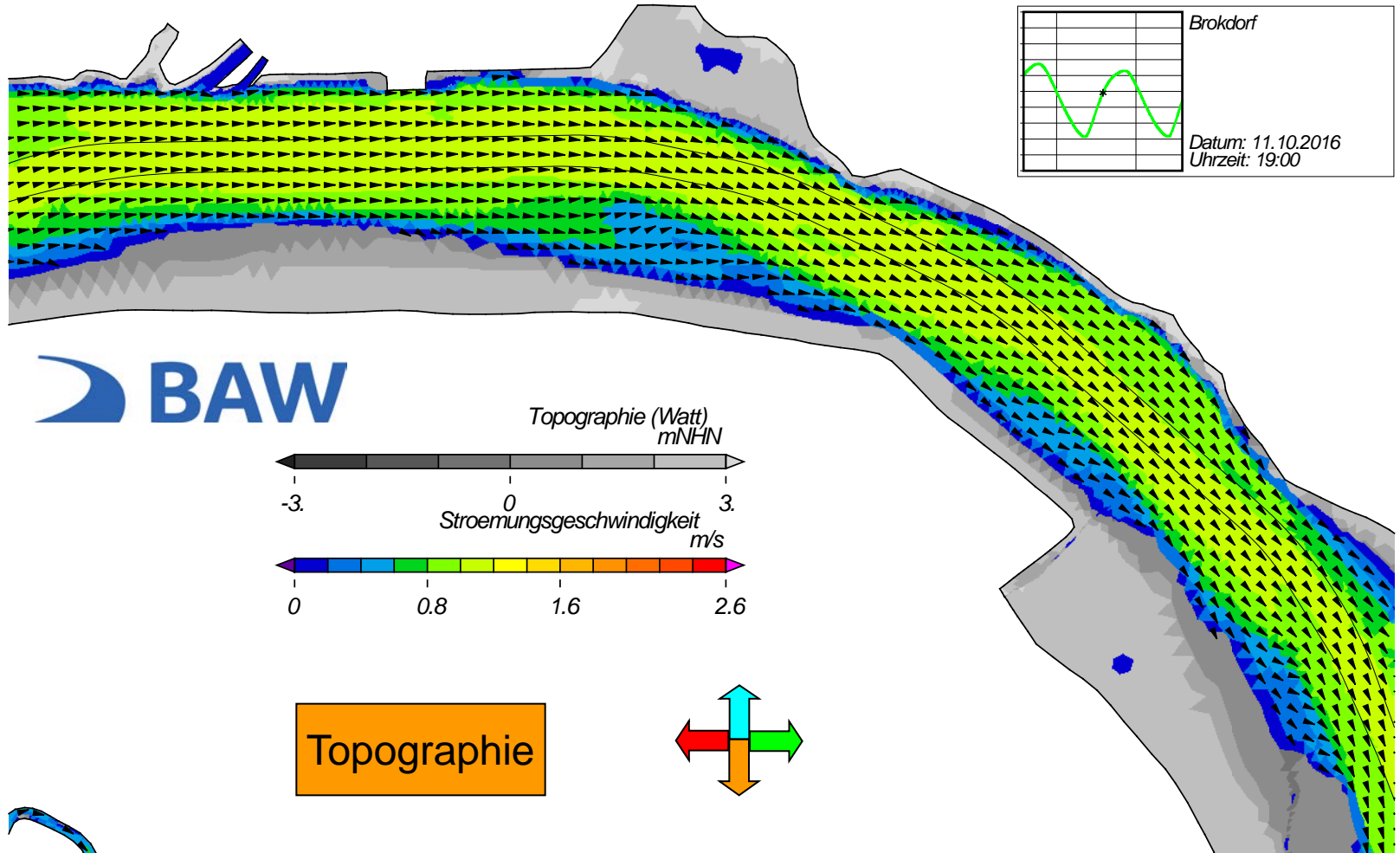


Topographie



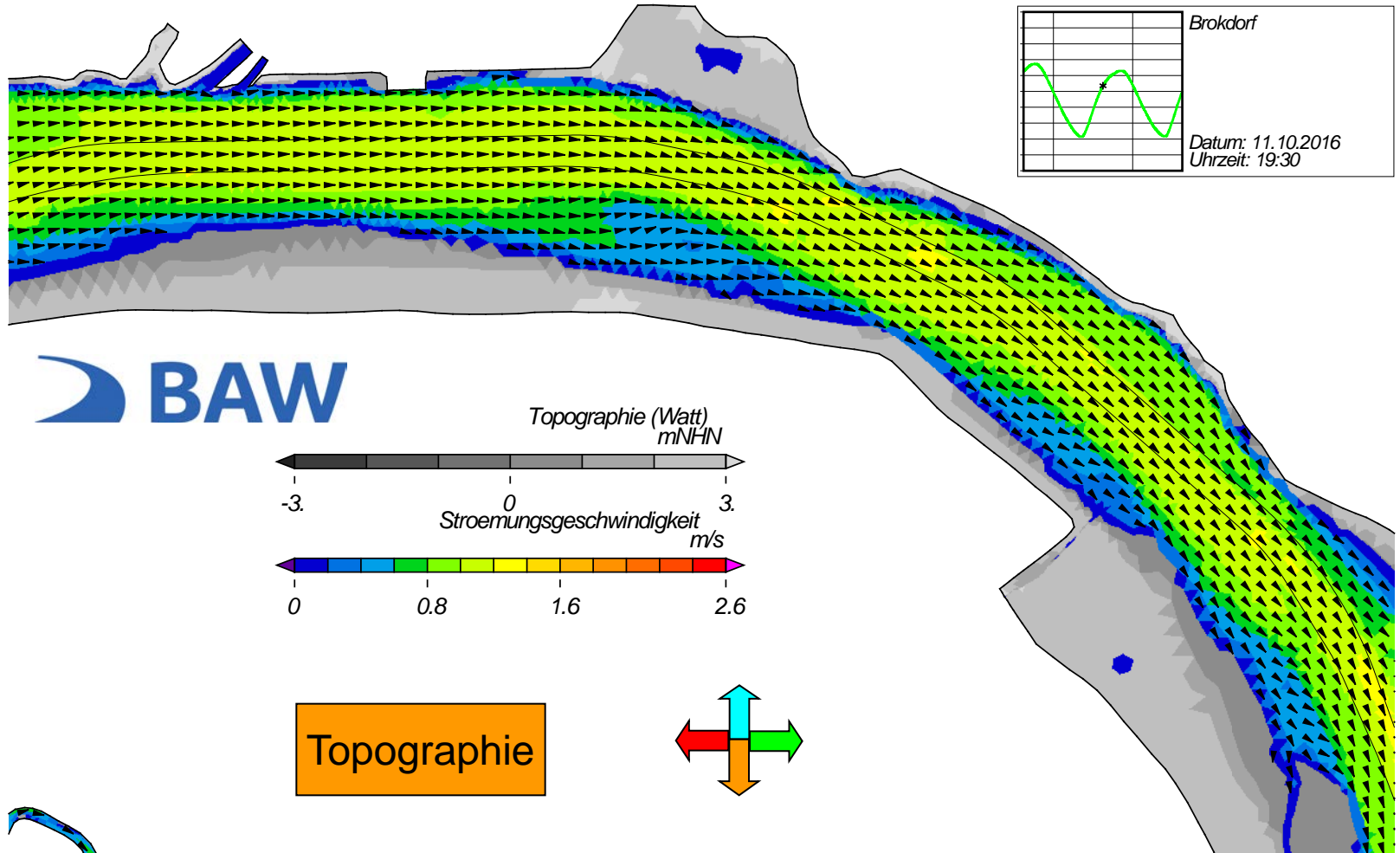
USER: BAW-AK (Referat K3) FILE: hview2d0040.cgm

Nipptide - Stroemungsgeschwindigkeit



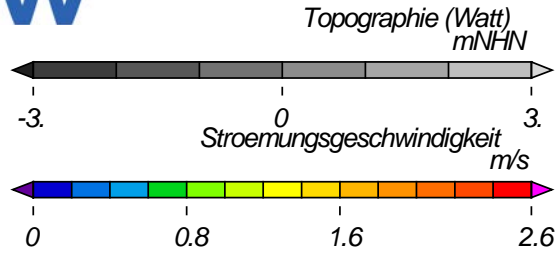
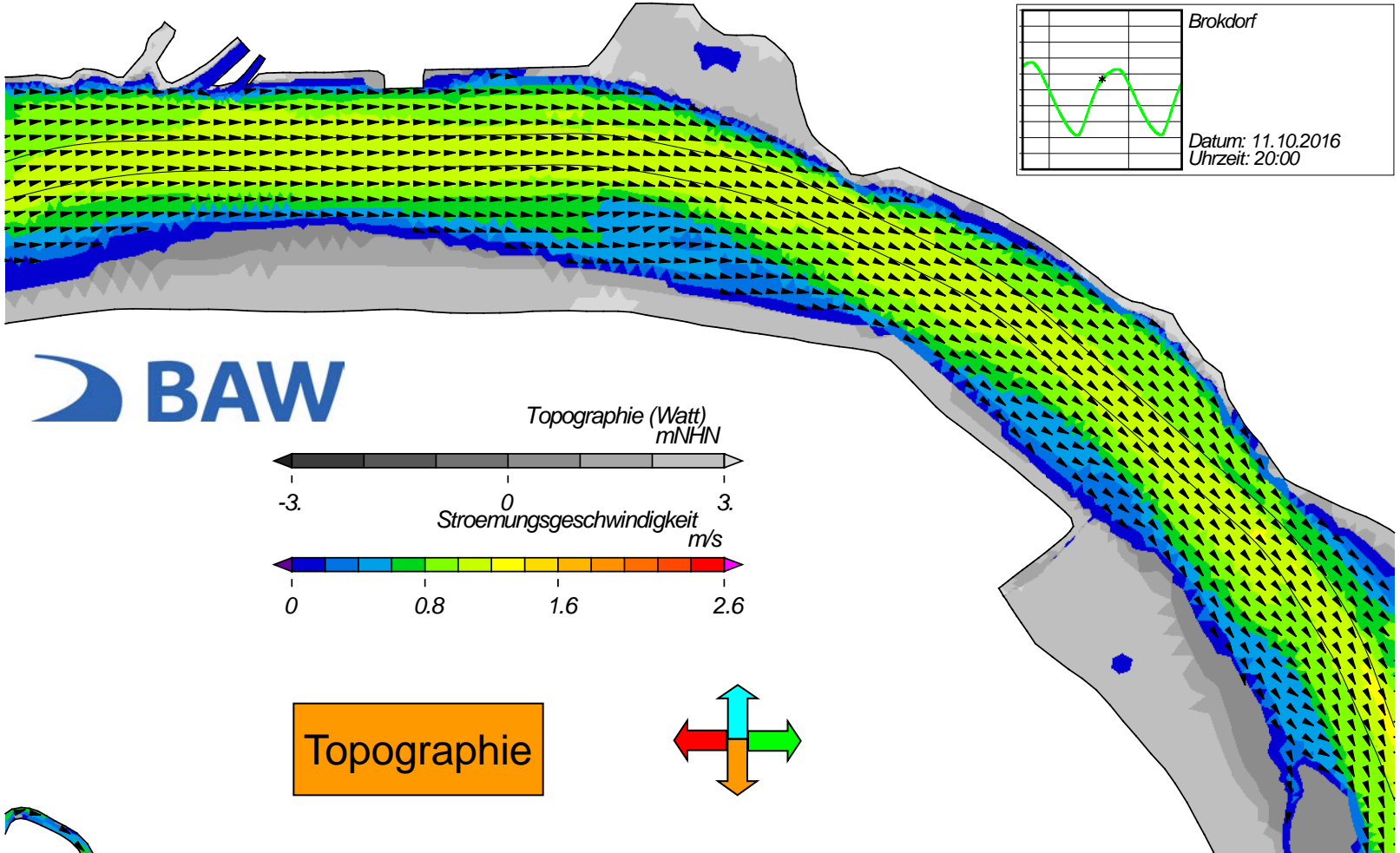
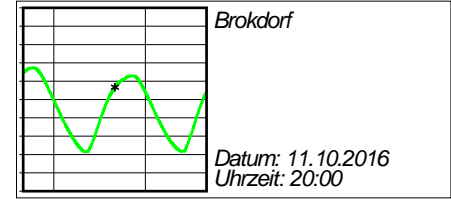
USER: BAW-AK (Referat K3) FILE: hview2d0041.cgm

Nipptide - Stroemungsgeschwindigkeit

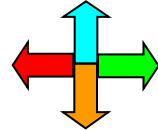


USER: BAW-AK (Referat K3) FILE: hvlew2d0042.cgm

Nipptide - Stroemungsgeschwindigkeit

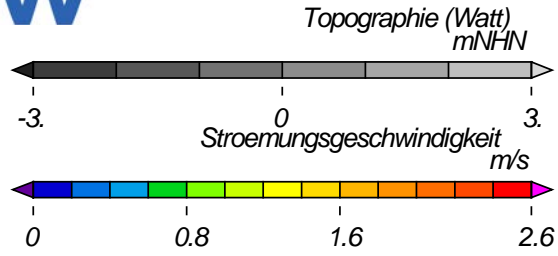
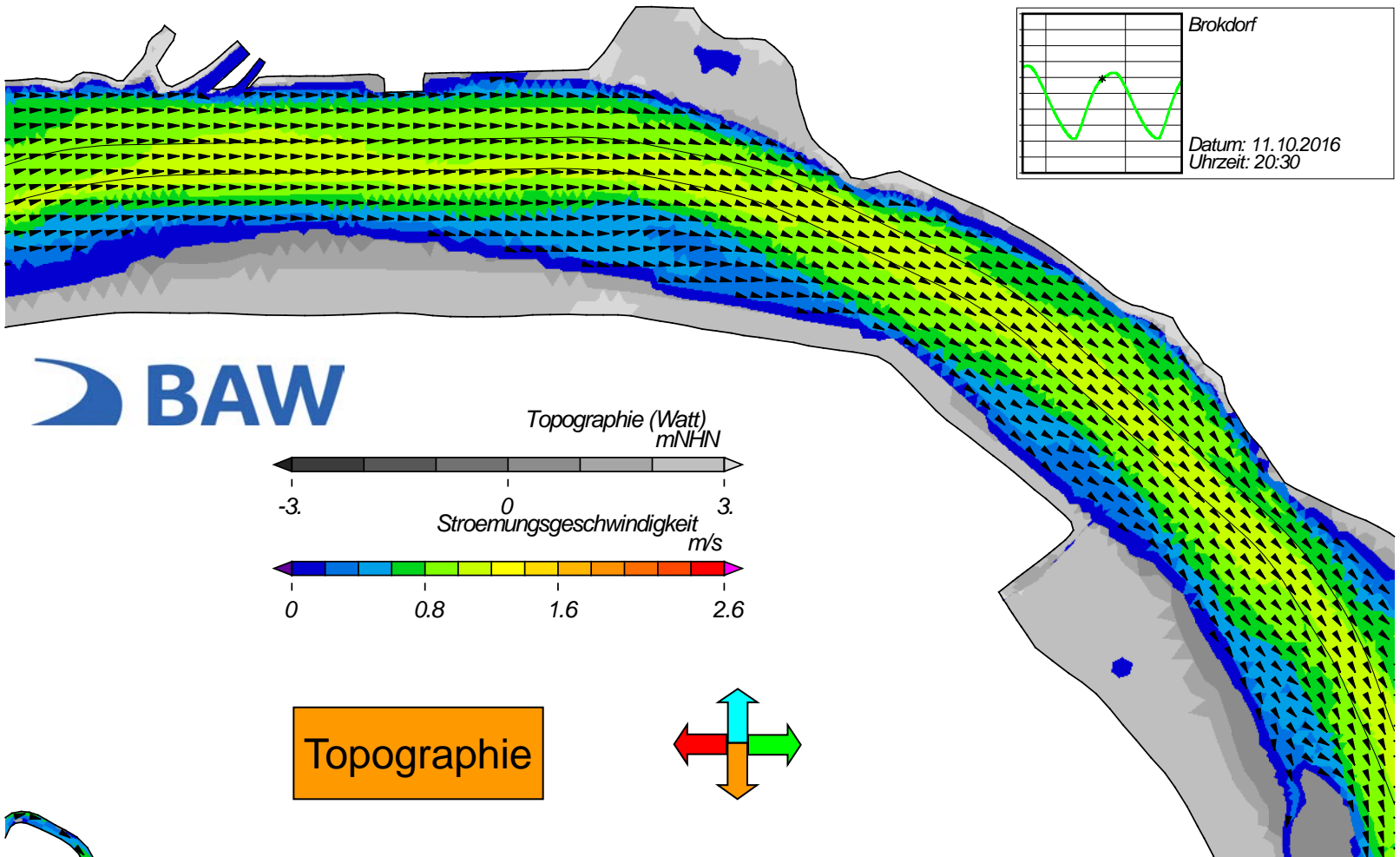
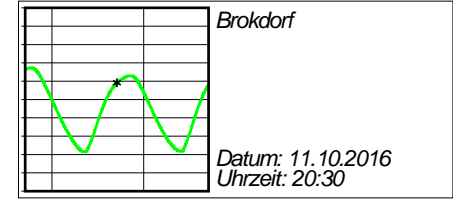


Topographie

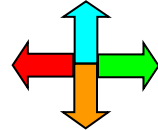


USER: BAW-AK (Referat K3) FILE: hview2d0043.cgm

Nipptide - Stroemungsgeschwindigkeit

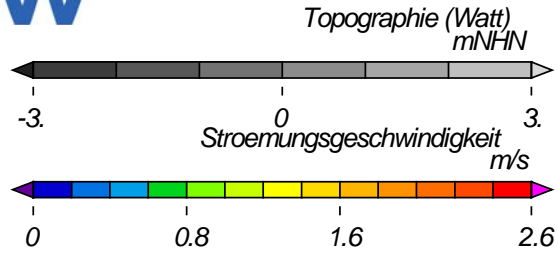
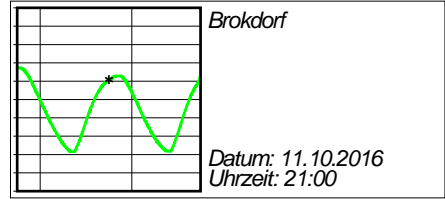
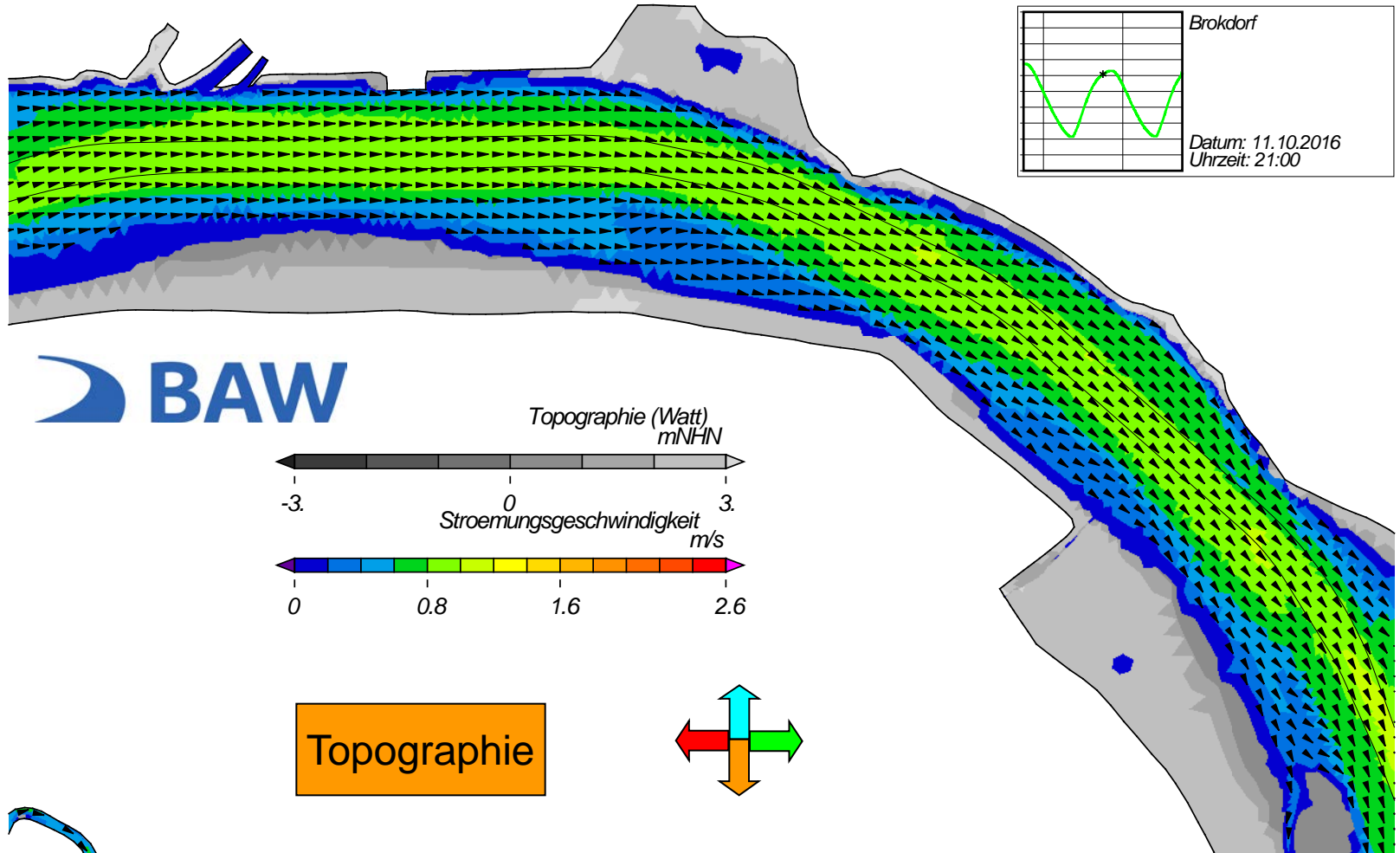


Topographie

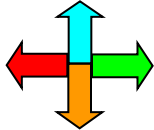


USER: BAW-AK (Referat K3) FILE: hview2d0044.cgm

Nipptide - Stroemungsgeschwindigkeit

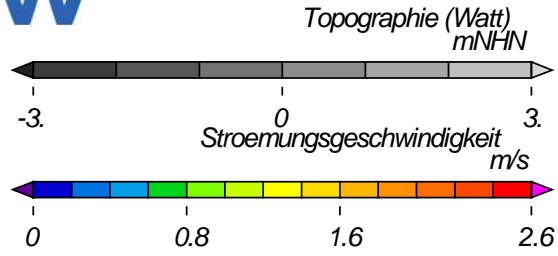
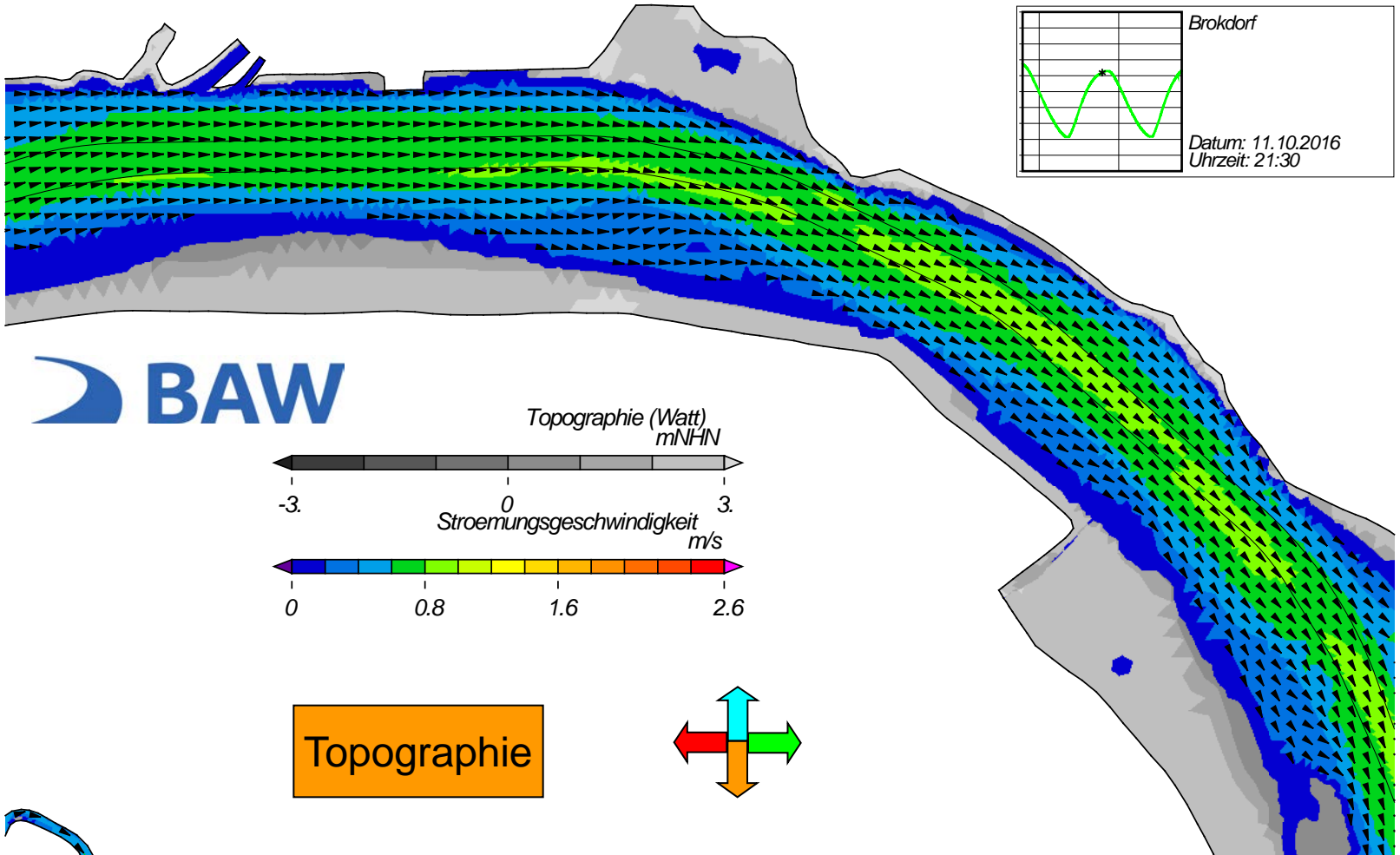
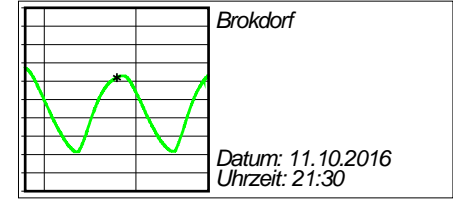


Topographie

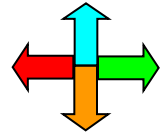


USER: BAW-AK (Referat K3) FILE: hvlew2d0045.cgm

Nipptide - Stroemungsgeschwindigkeit

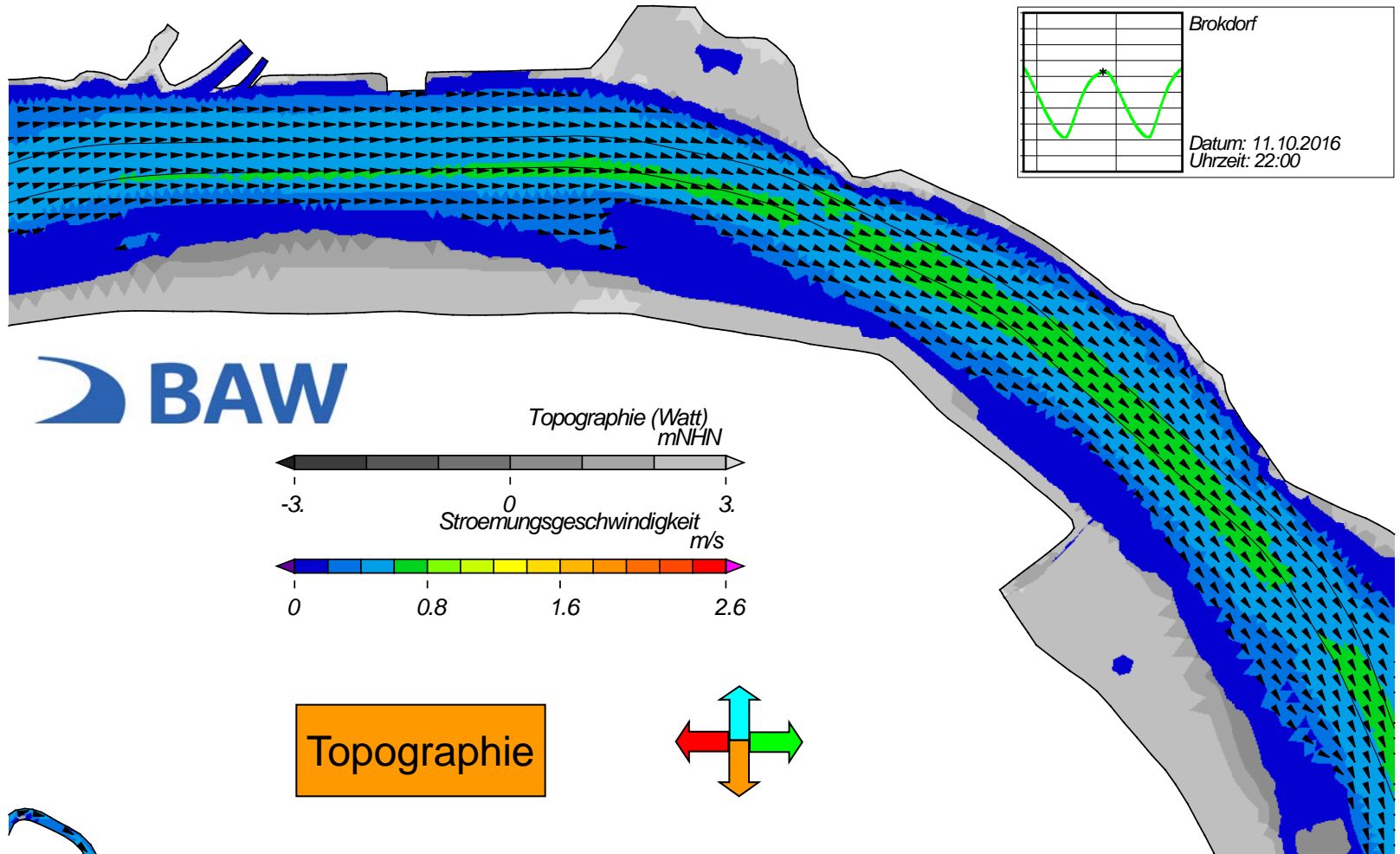


Topographie



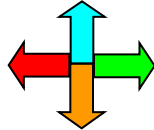
USER: BAW-AK (Referat K3) FILE: hvlew2d0046.cgm

Nipptide - Stroemungsgeschwindigkeit

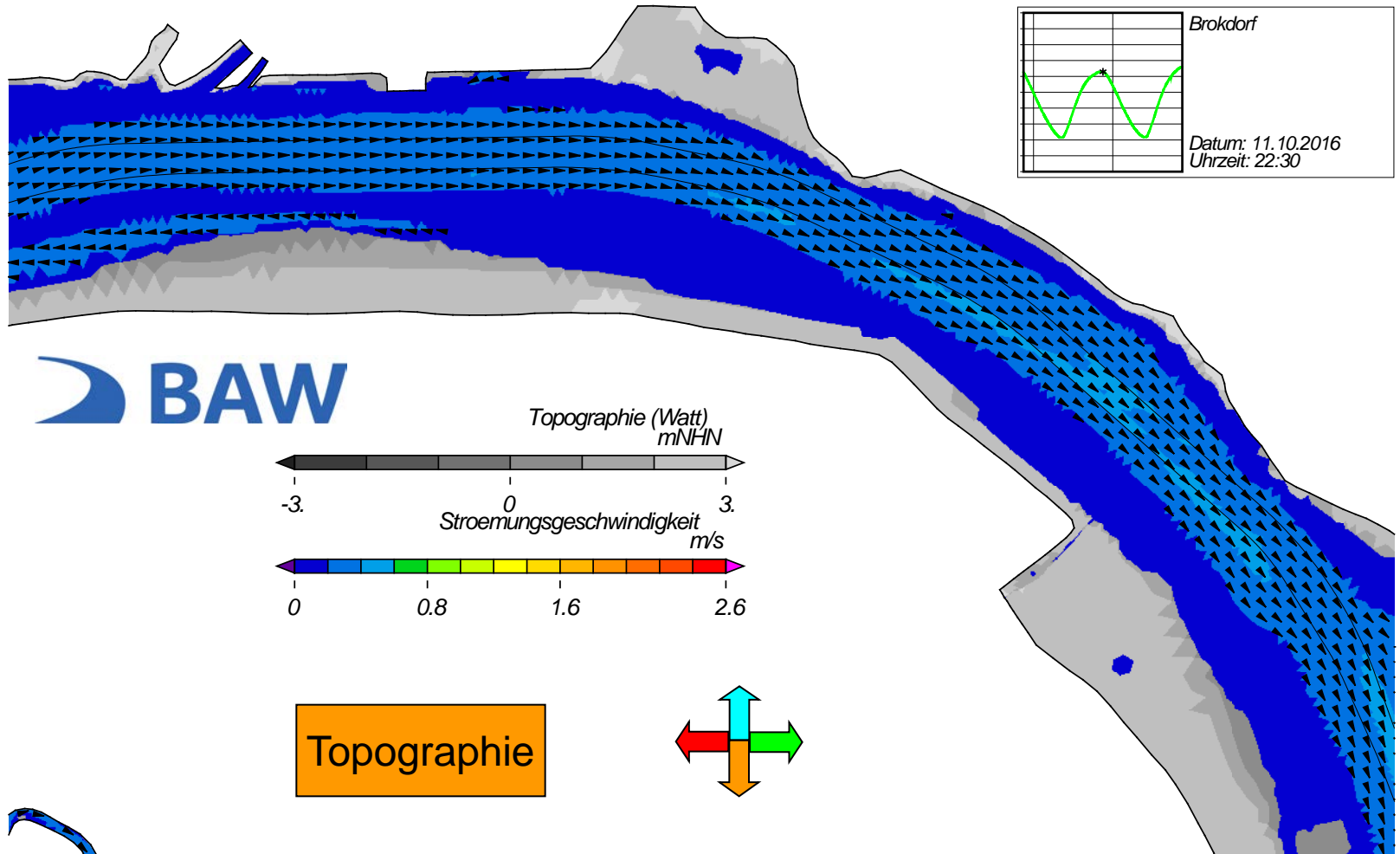


USER: BAW-AK (Referat K3) FILE: hview2d0047.cgm

Topographie

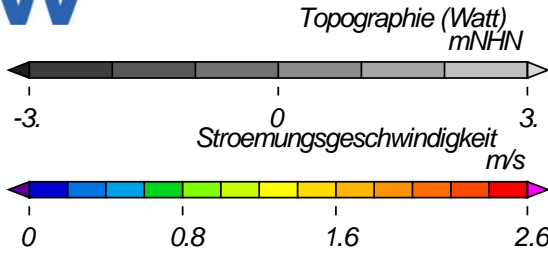
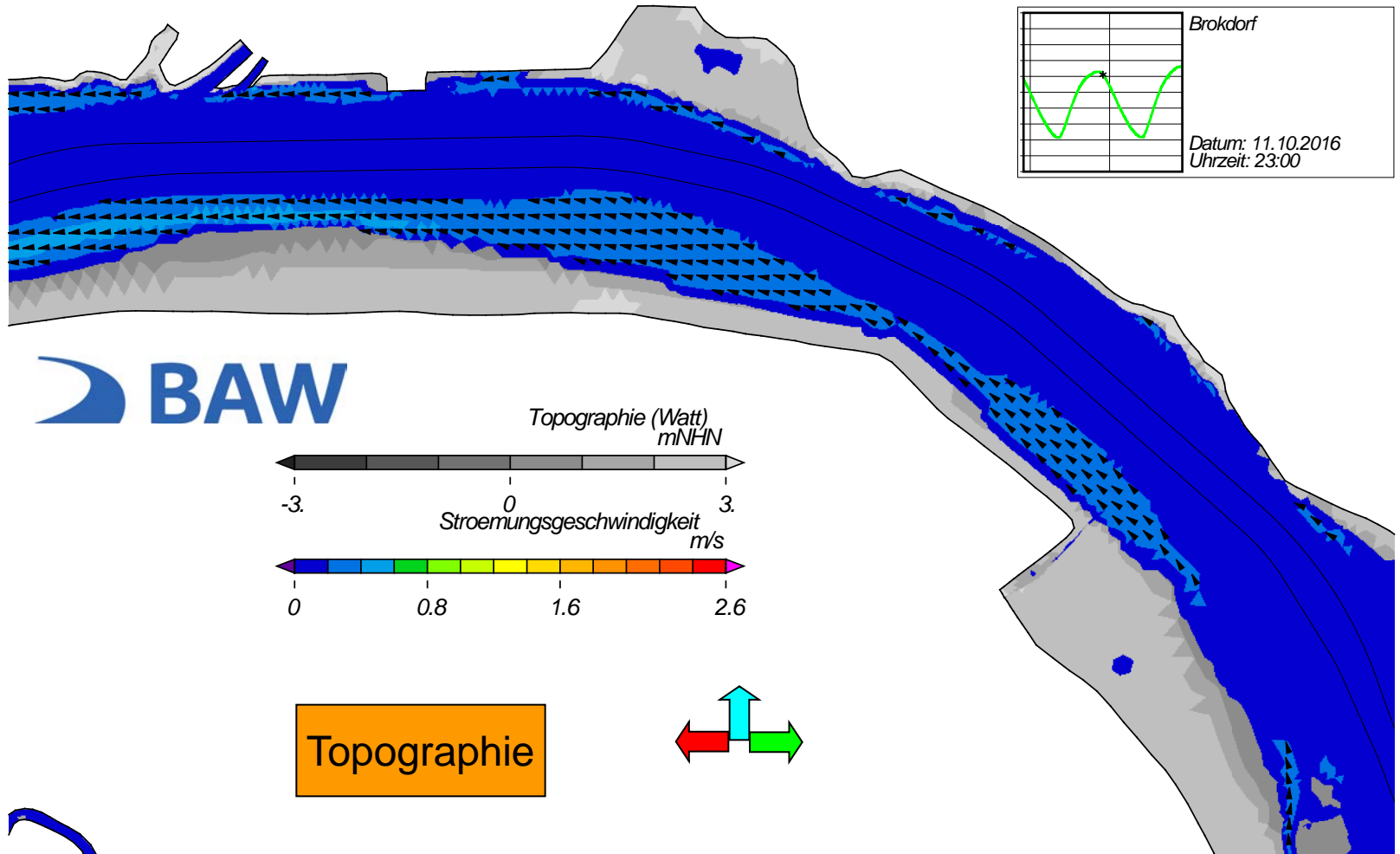


Nipptide - Stroemungsgeschwindigkeit

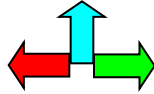


USER: BAW-AK (Referat K3) FILE: hview2d0048.cgm

Nipptide - Stroemungsgeschwindigkeit

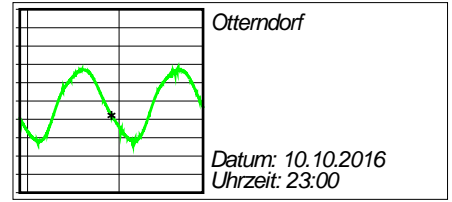
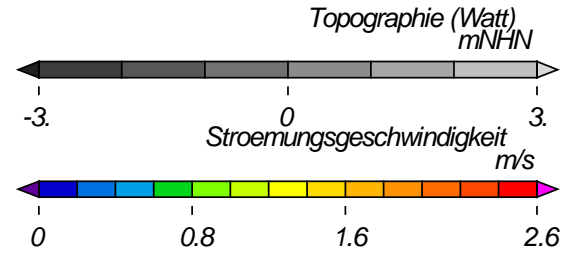
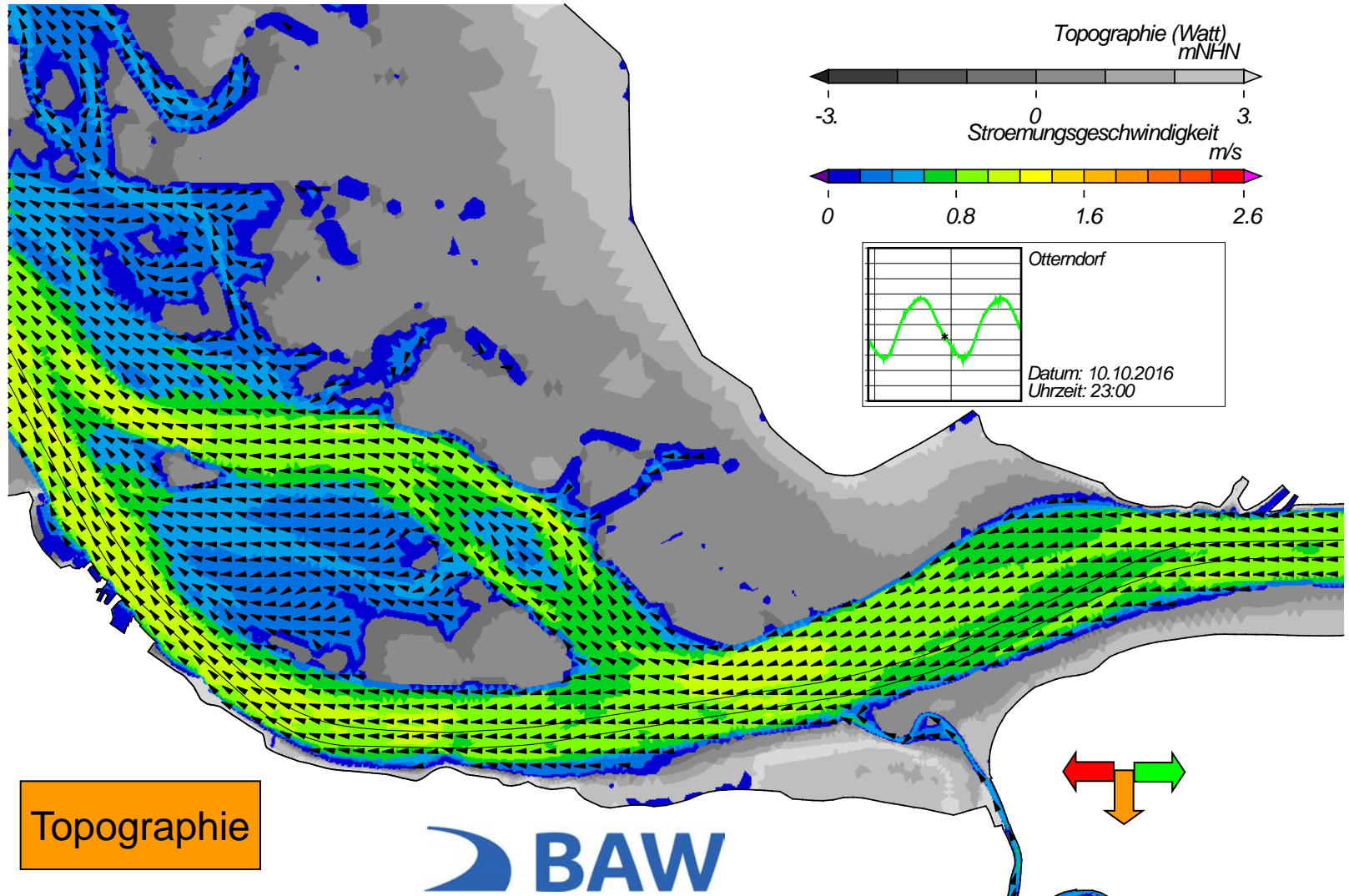


Topographie

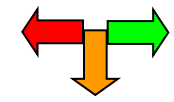


USER: BAW-AK (Referat K3) FILE: hview2d0049.cgm

Nipptide - Stroemungsgeschwindigkeit

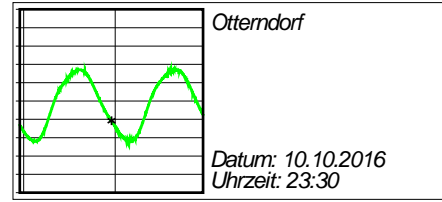
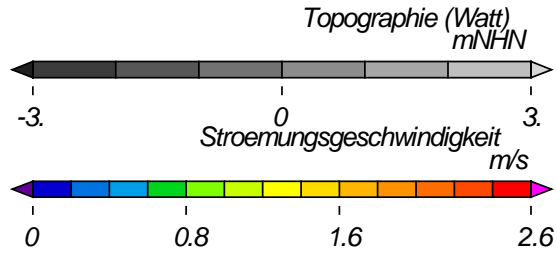
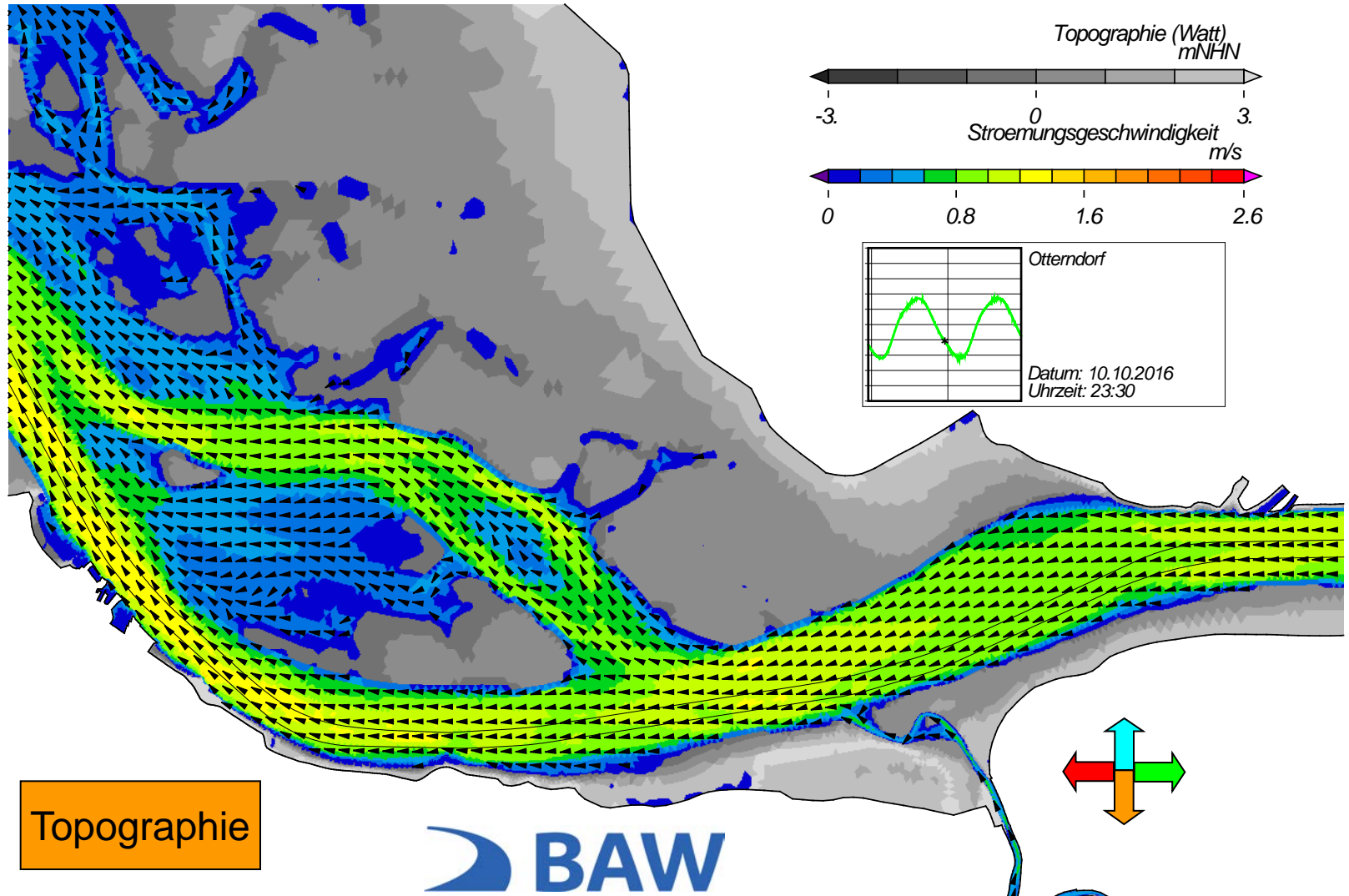


Topographie

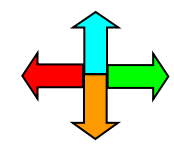


USER: BAW-AK (Referat K3) FILE: hvlew2d001.cgm

Nipptide - Stroemungsgeschwindigkeit

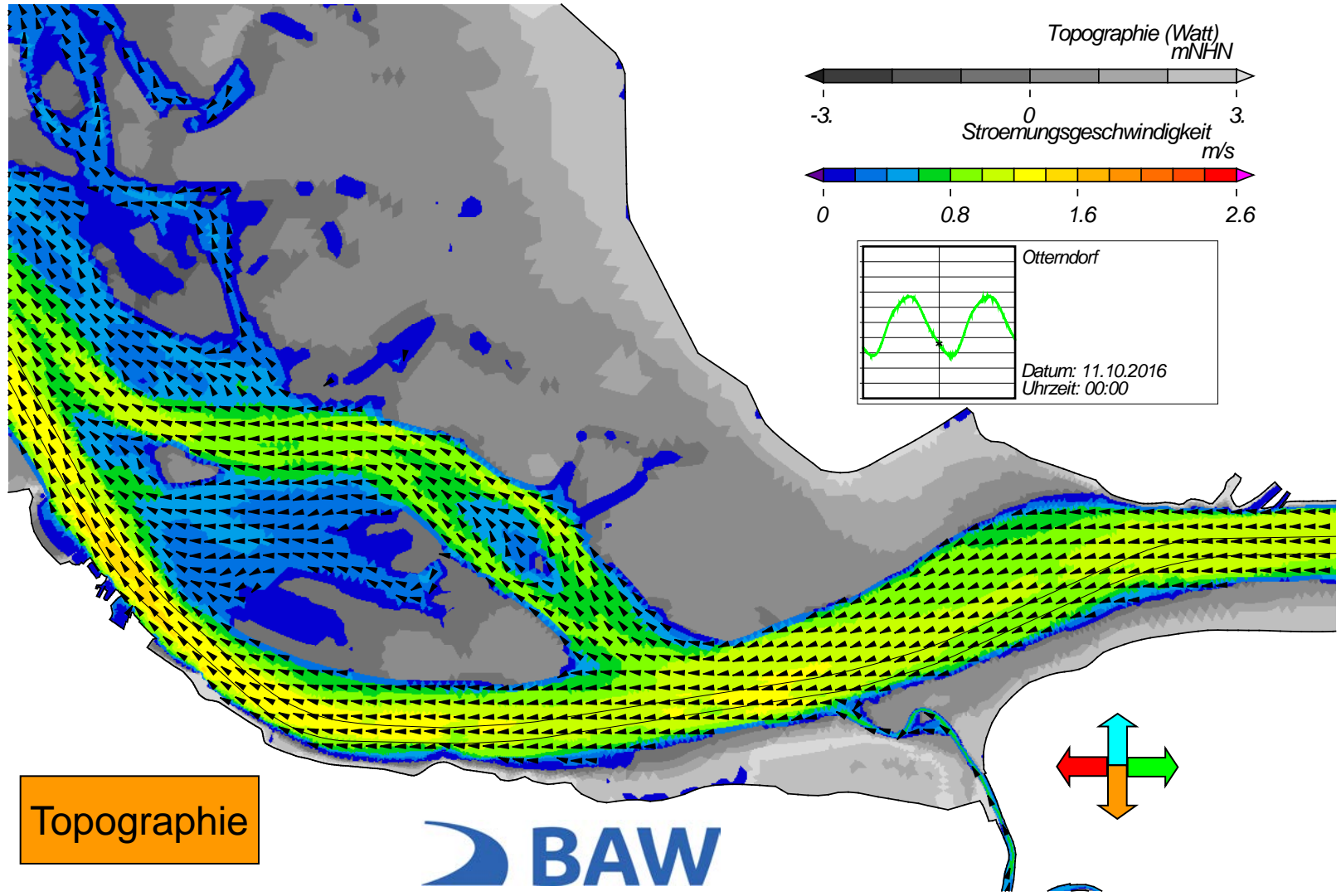


Topographie



USER: BAW-AK (Referat K3) FILE: hvlew2d0002.cgm

Nipptide - Stroemungsgeschwindigkeit

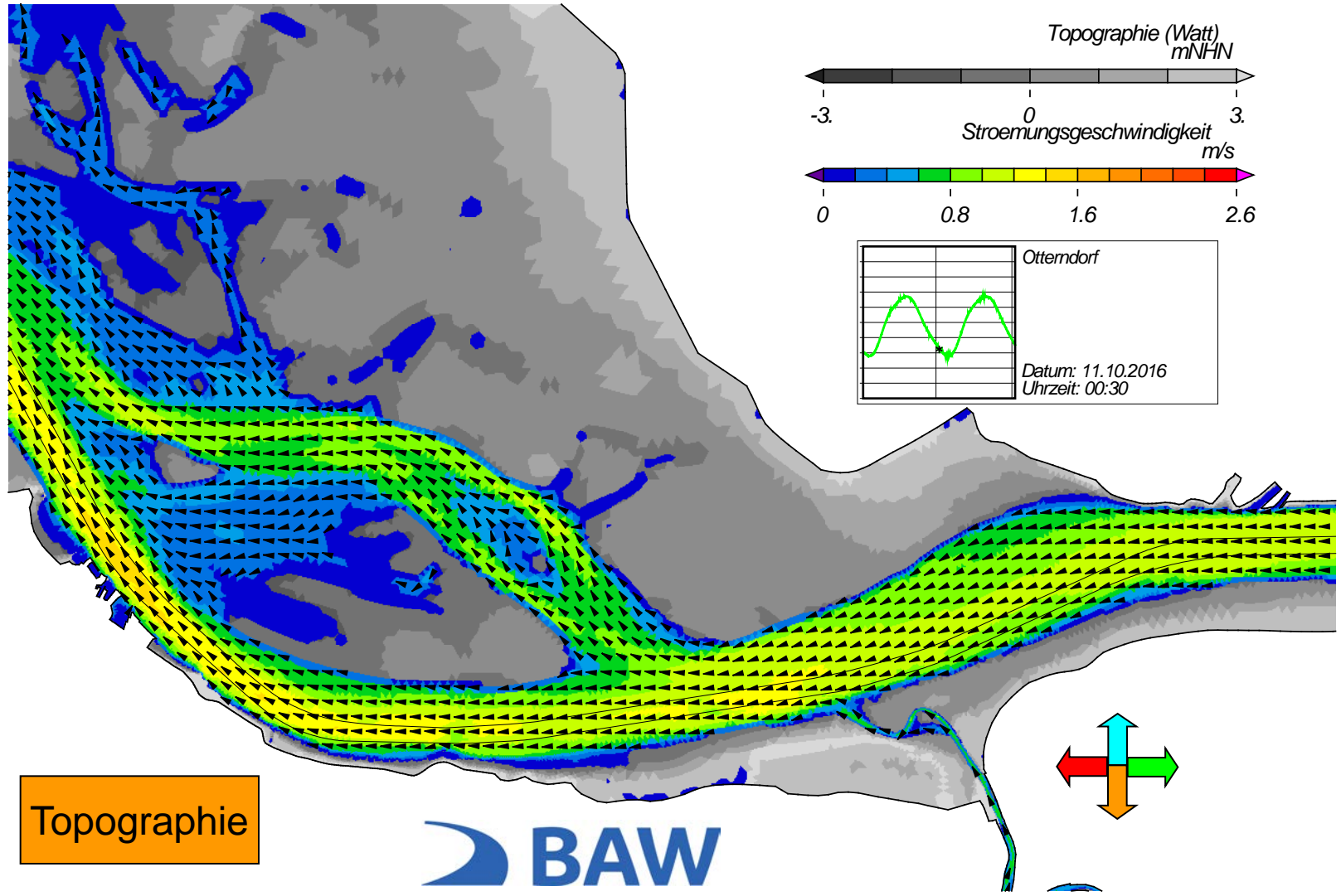


USER: BAW-AK (Referat K3) FILE: hvlew2d003.cgm

Topographie



Nipptide - Stroemungsgeschwindigkeit

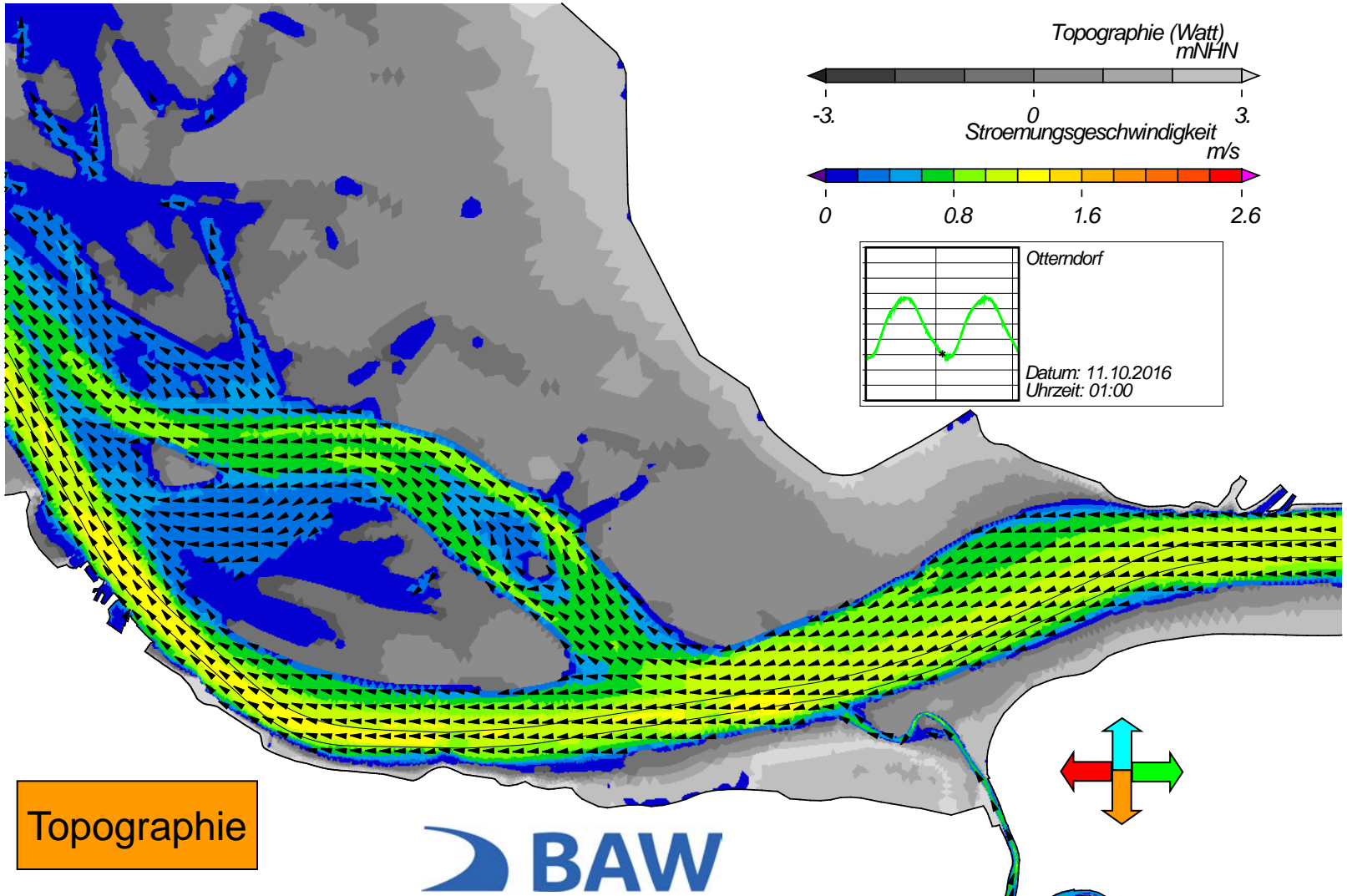


USER: BAW-AK (Referat K3) FILE: hvlew2d004.cgm

Topographie



Nipptide - Stroemungsgeschwindigkeit

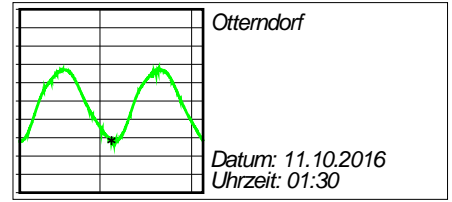
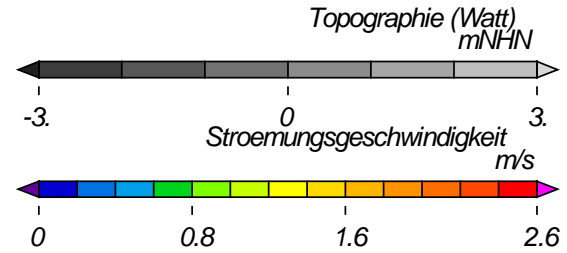
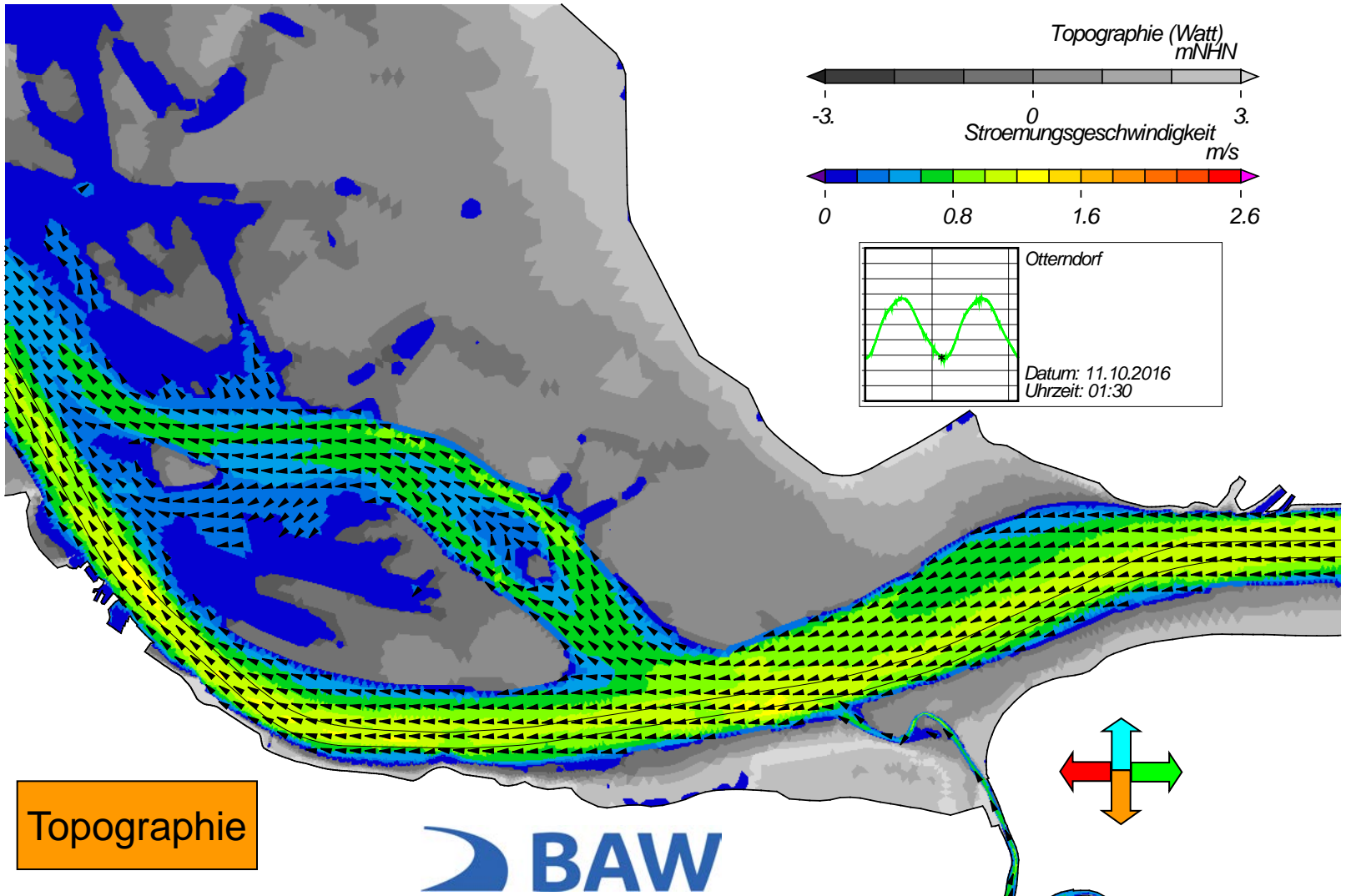


Topographie

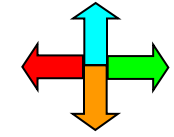


USER: BAW-AK (Referat K3) FILE: hvlew2d0005.cgm

Nipptide - Stroemungsgeschwindigkeit

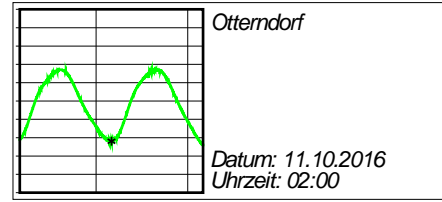
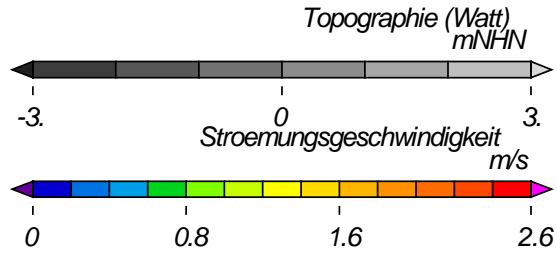
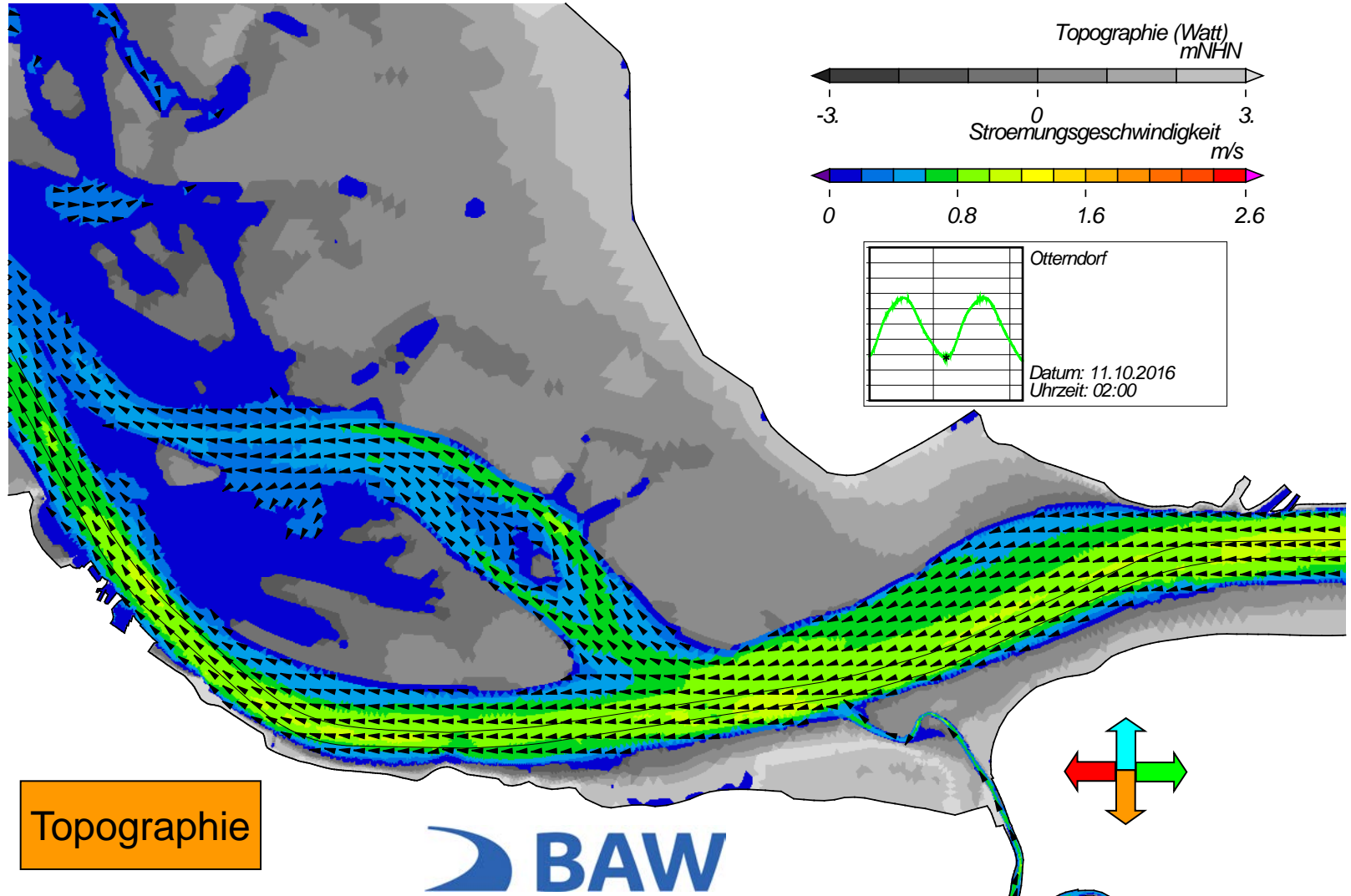


Topographie

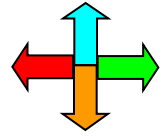


USER: BAW-AK (Referat K3) FILE: hvlew2d0006.cgm

Nipptide - Stroemungsgeschwindigkeit

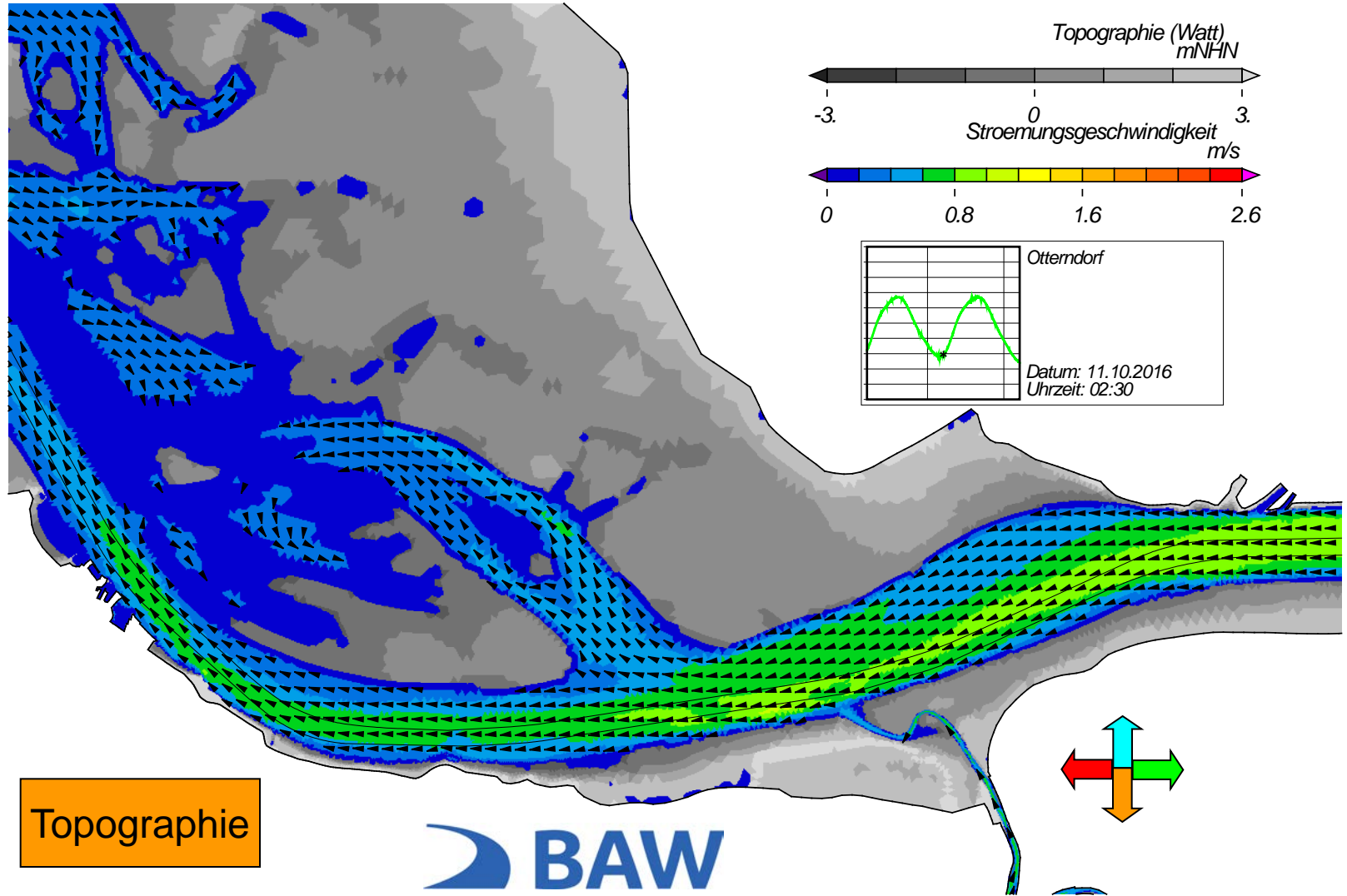


Topographie



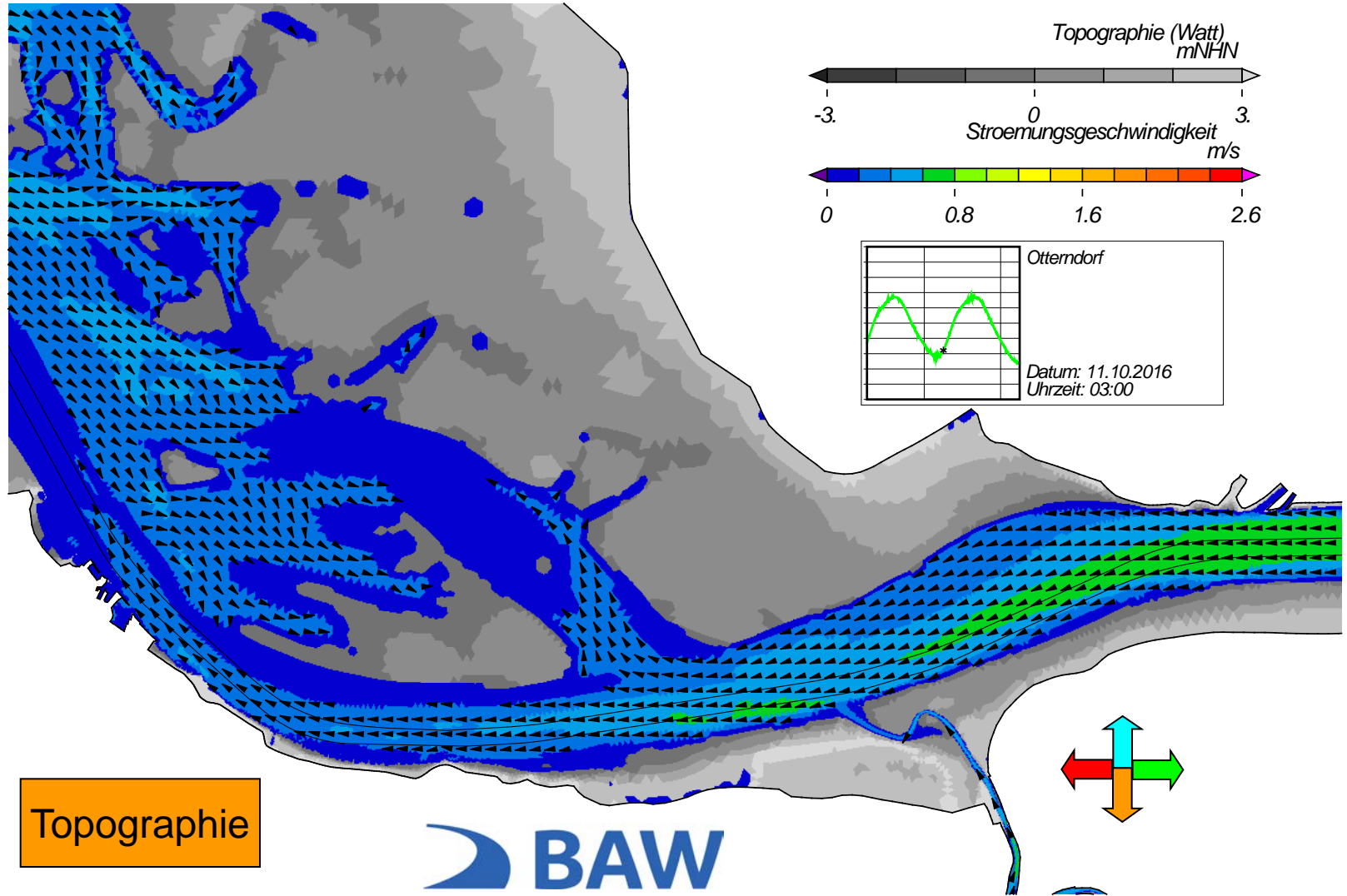
USER: BAW-AK (Referat K3) FILE: hview2d007.cgm

Nipptide - Stroemungsgeschwindigkeit



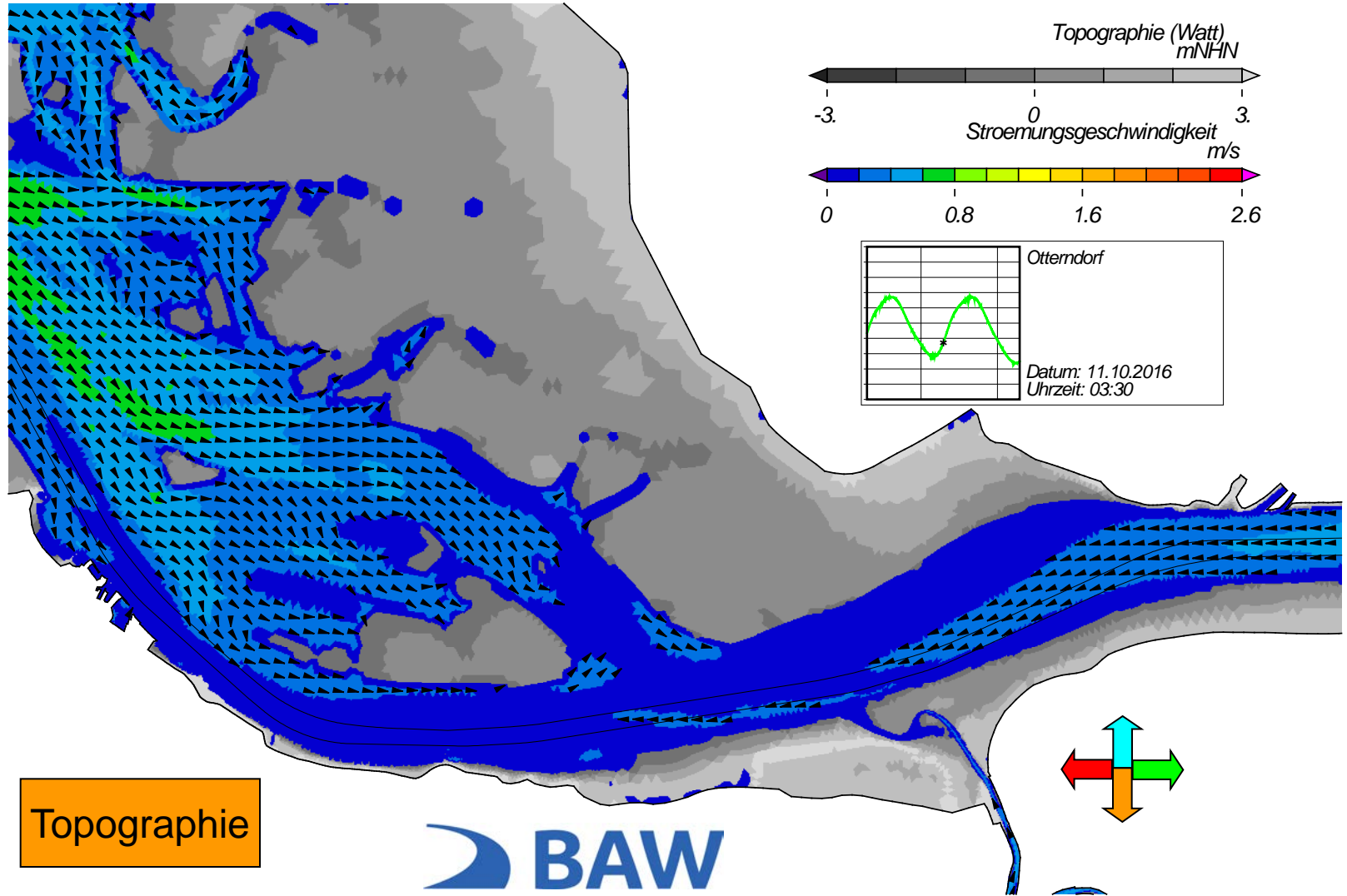
USER: BAW-AK (Referat K3) FILE: hvlew2d0008.cgim

Nipptide - Stroemungsgeschwindigkeit



USER: BAW-AK (Referat K3) FILE: hvievw2d0009.cgim

Nipptide - Stroemungsgeschwindigkeit

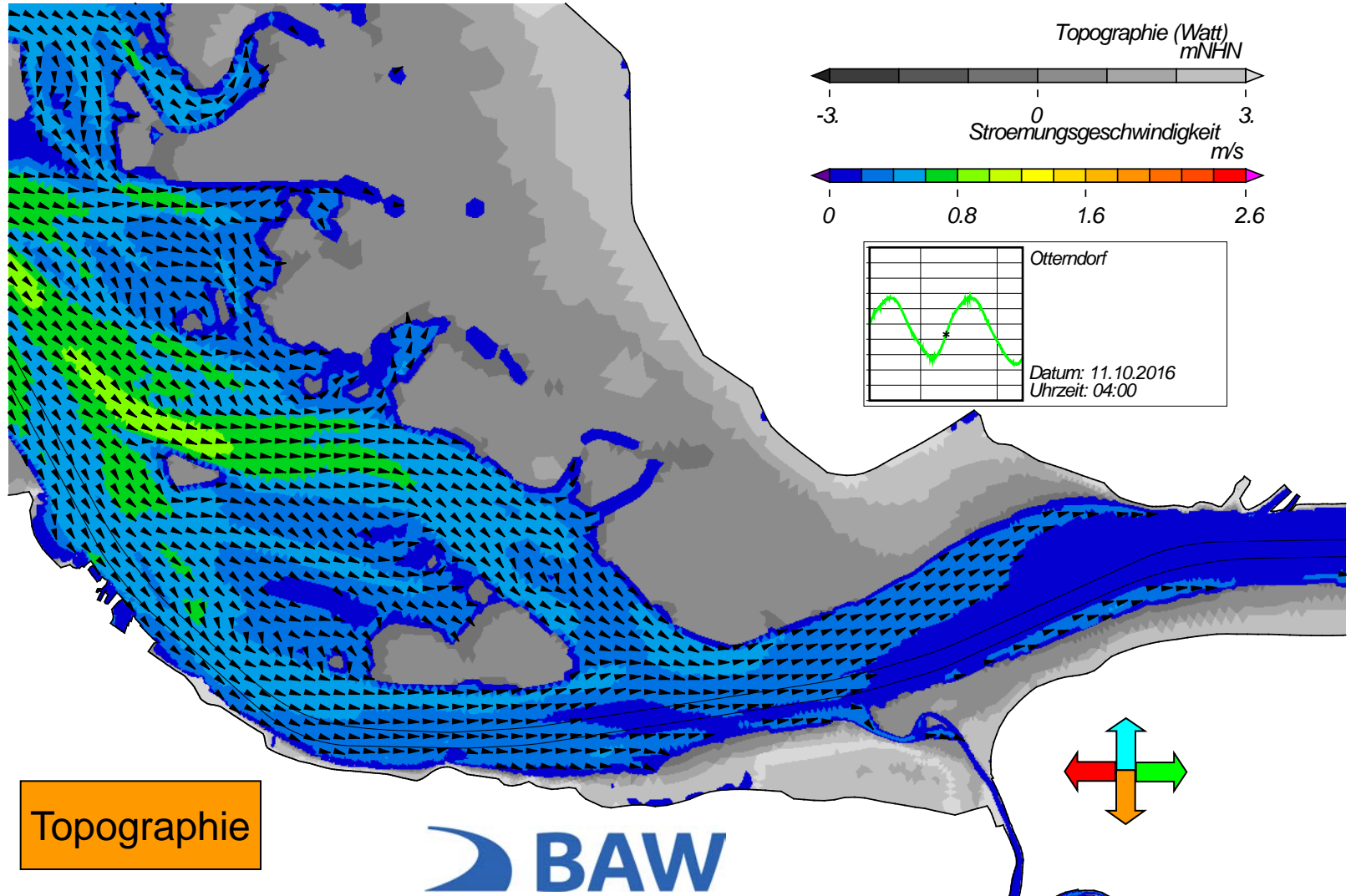


USER: BAW-AK (Referat K3) FILE: hvlew2d0010.cgm

Topographie



Nipptide - Stroemungsgeschwindigkeit

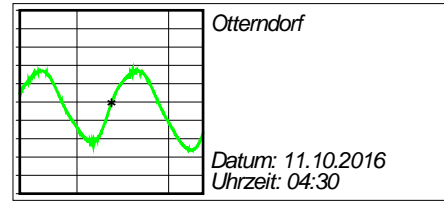
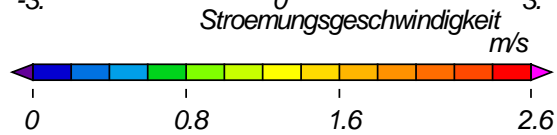
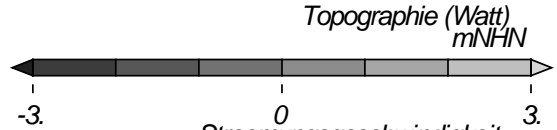
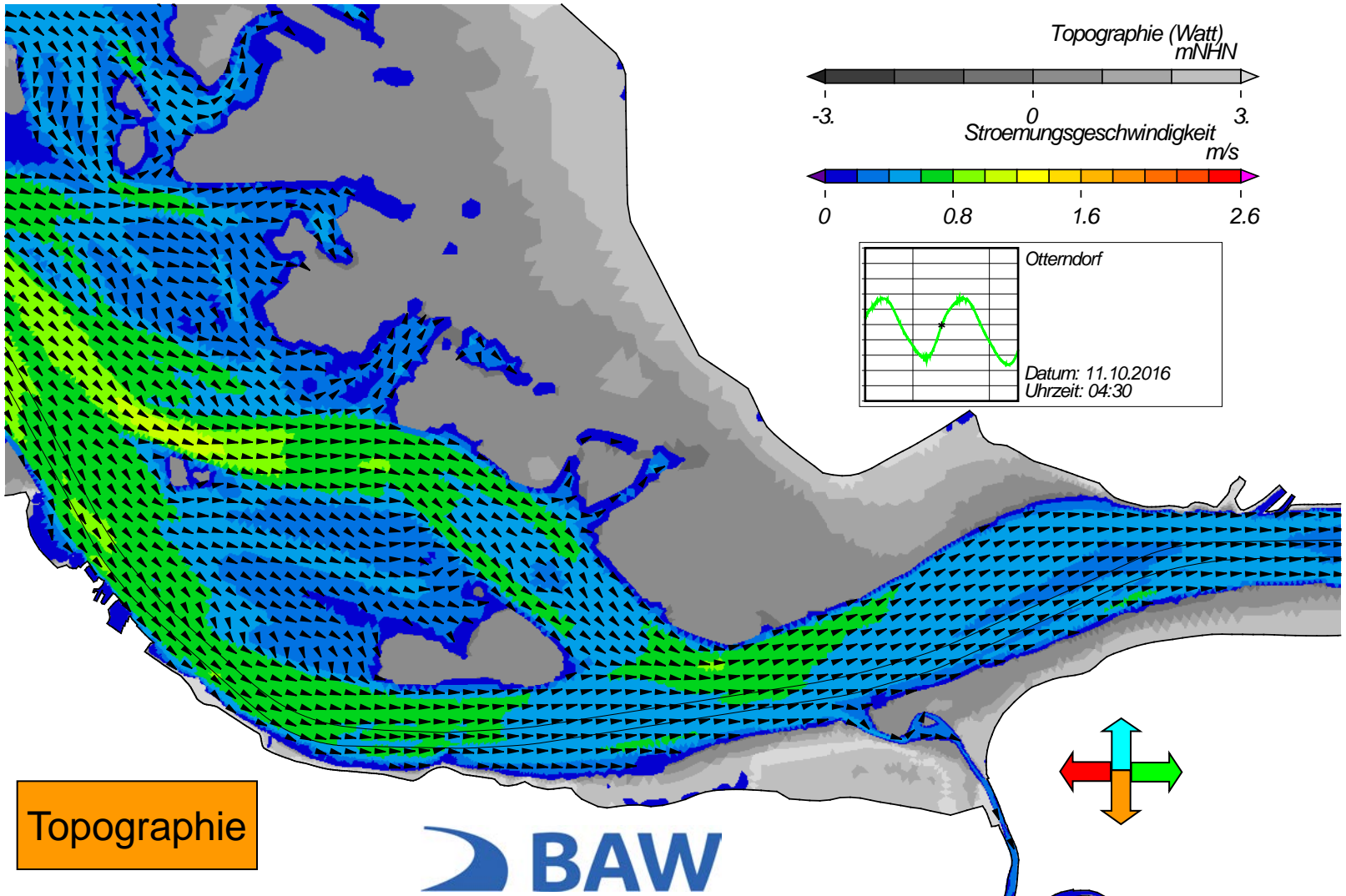


USER: BAW-AK (Referat K3) FILE: hvlew2d0011.cgm

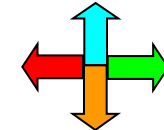
Topographie



Nipptide - Stroemungsgeschwindigkeit

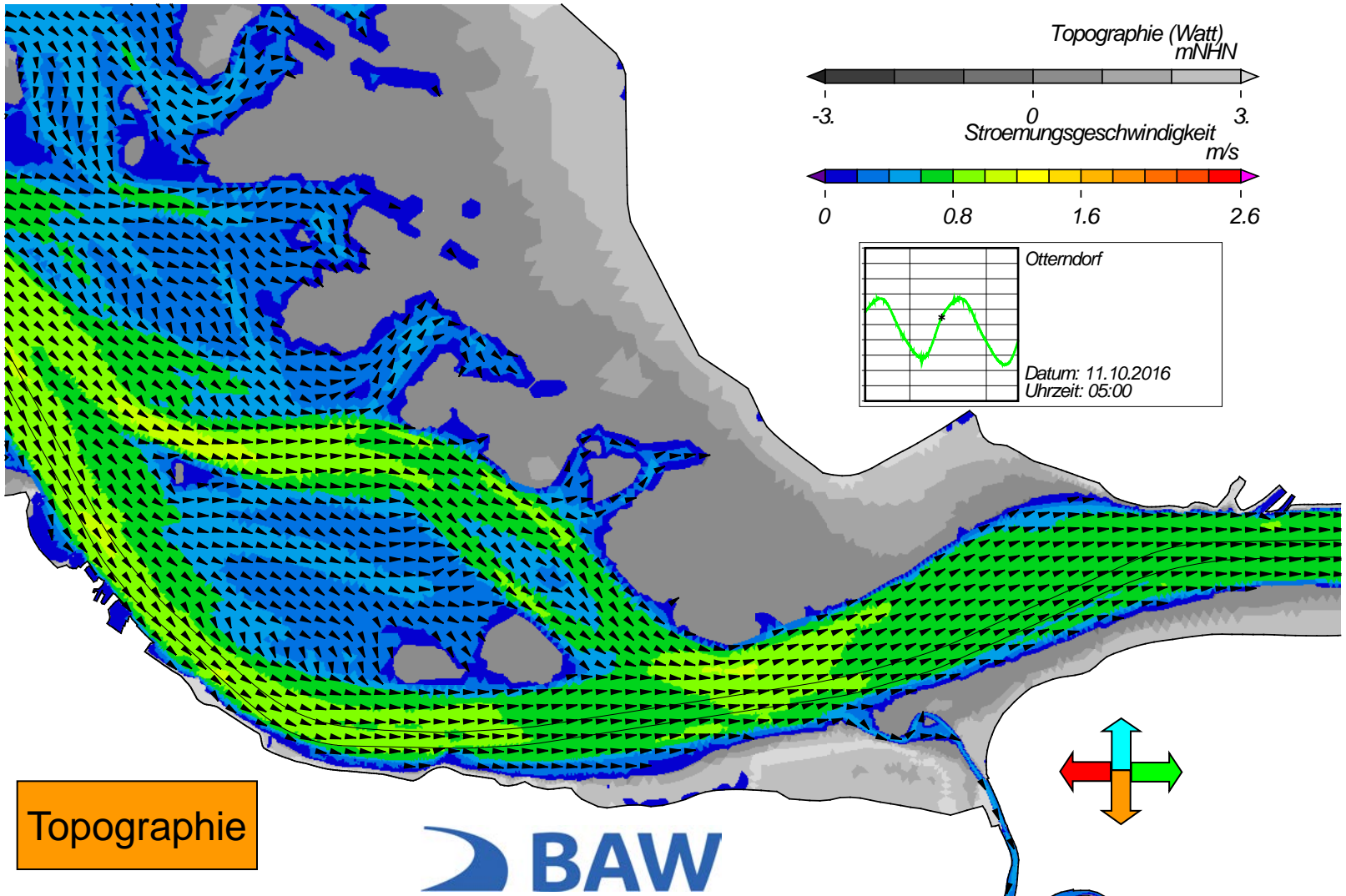


Topographie



USER: BAW-AK (Referat K3) FILE: hview2d00T2.cgm

Nipptide - Stroemungsgeschwindigkeit

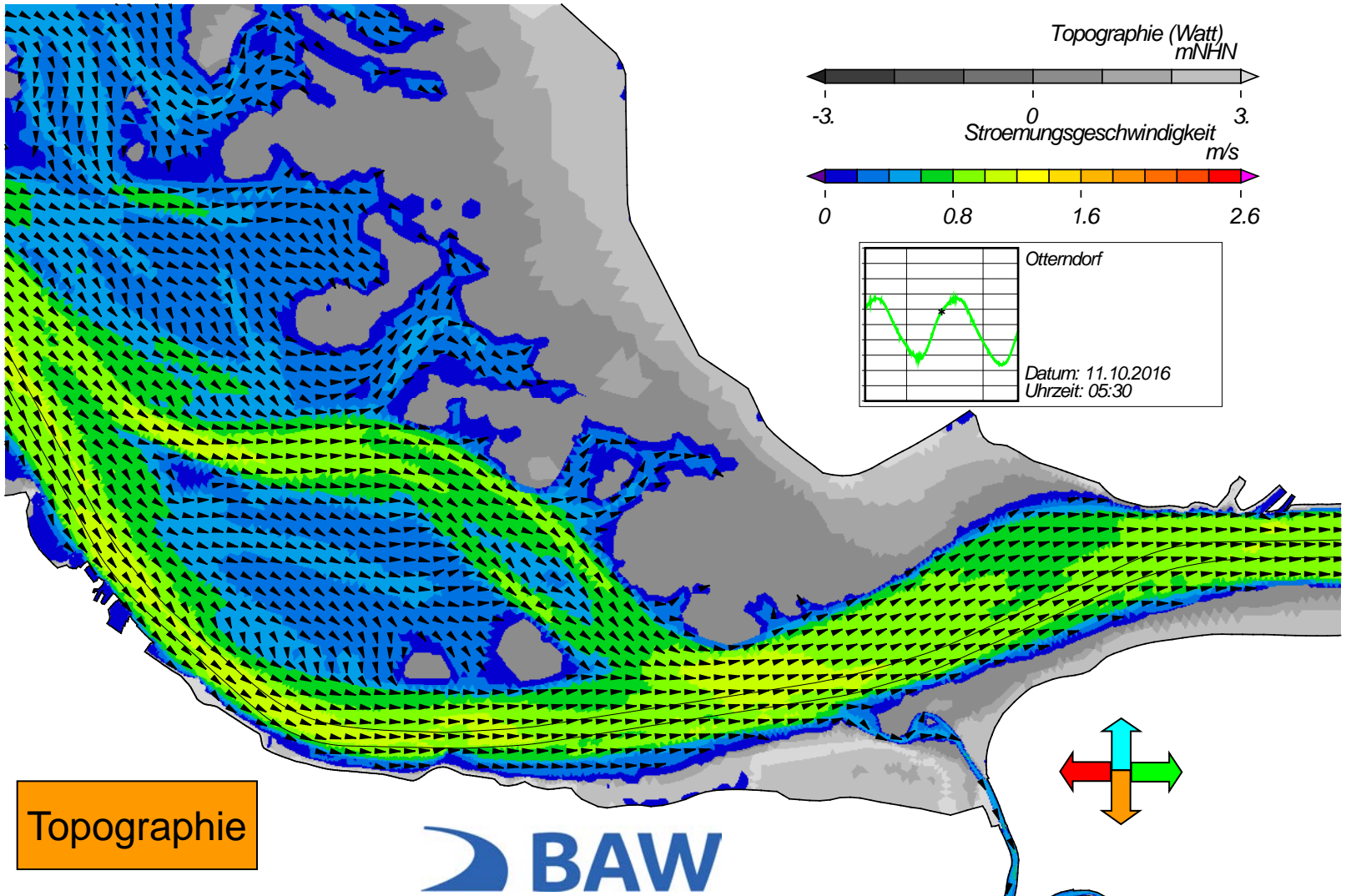


Topographie



USER: BAW-AK (Referat K3) FILE: hvlew2d00T3.cgm

Nipptide - Stroemungsgeschwindigkeit

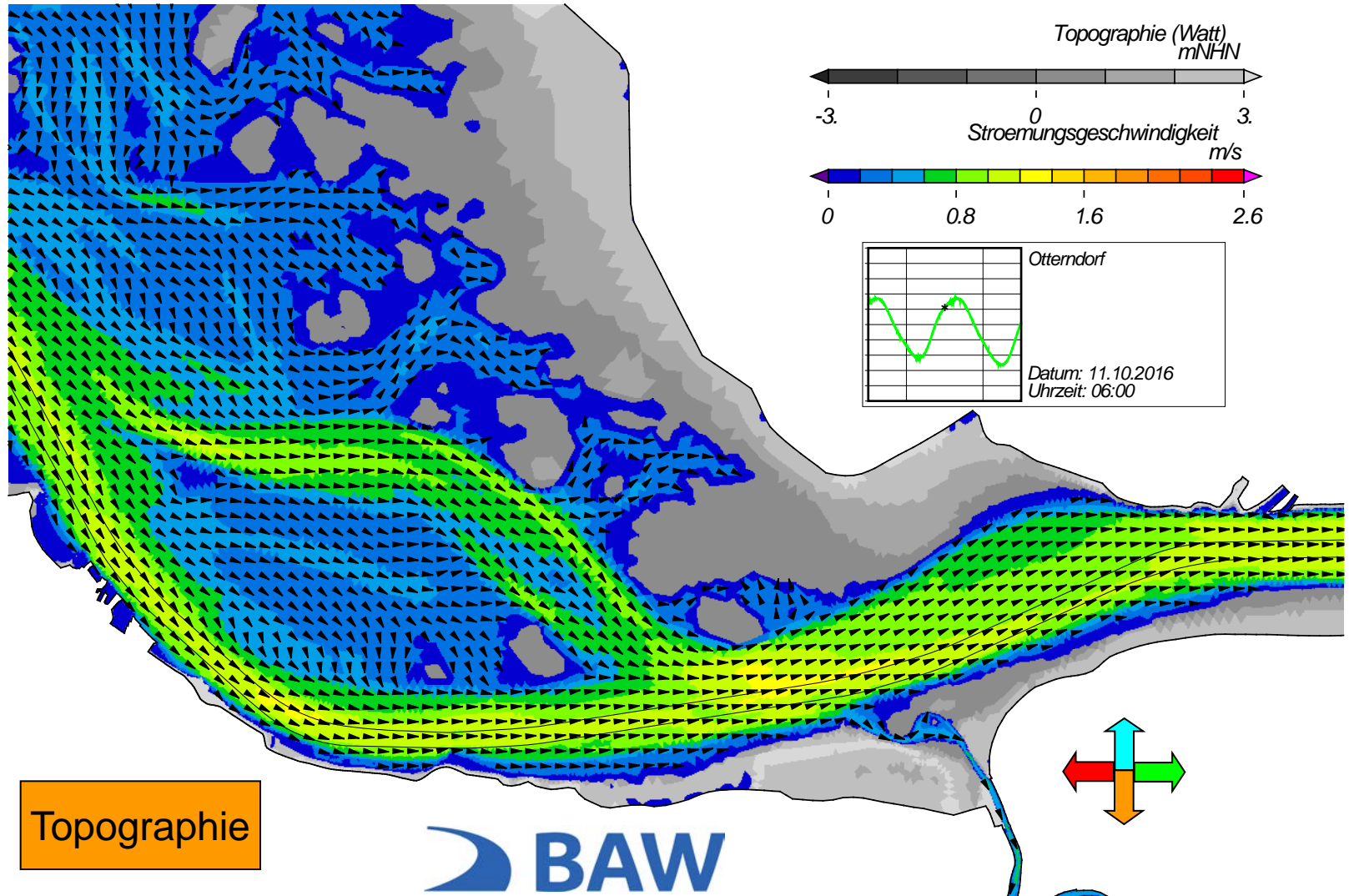


USER: BAW-AK (Referat K3) FILE: hvlew2d0014.cgm

Topographie

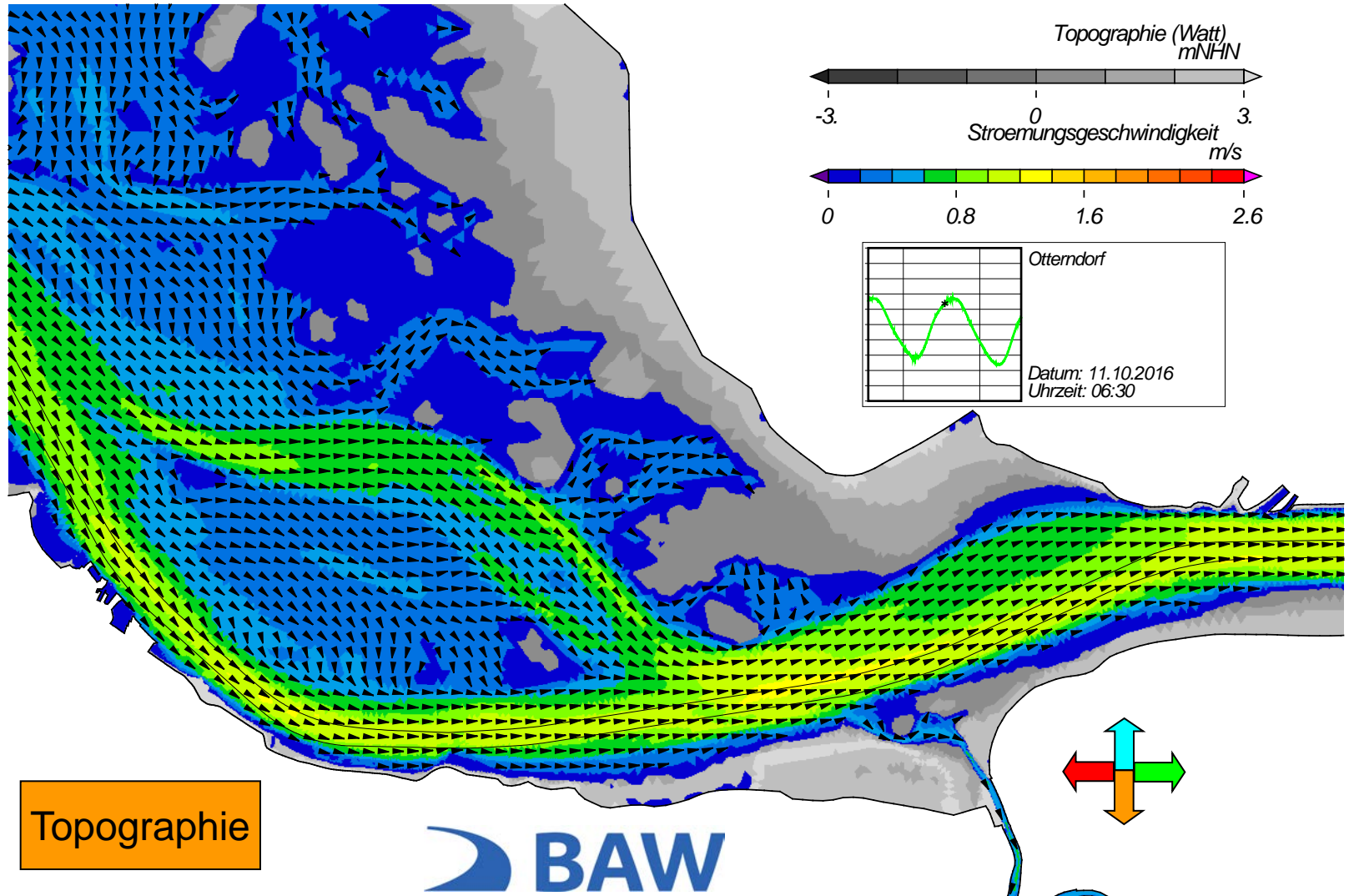


Nipptide - Stroemungsgeschwindigkeit



USER: BAW-AK (Referat K3) FILE: hvlew2d0015.cgm

Nipptide - Stroemungsgeschwindigkeit

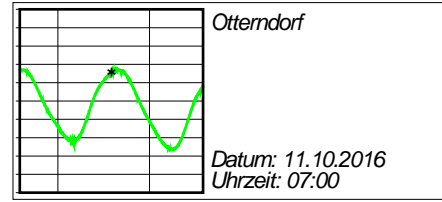
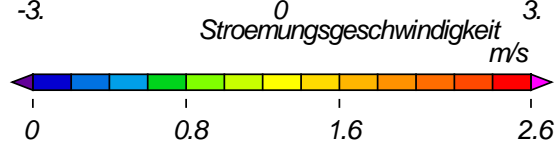
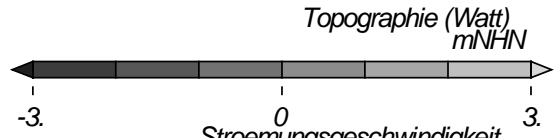
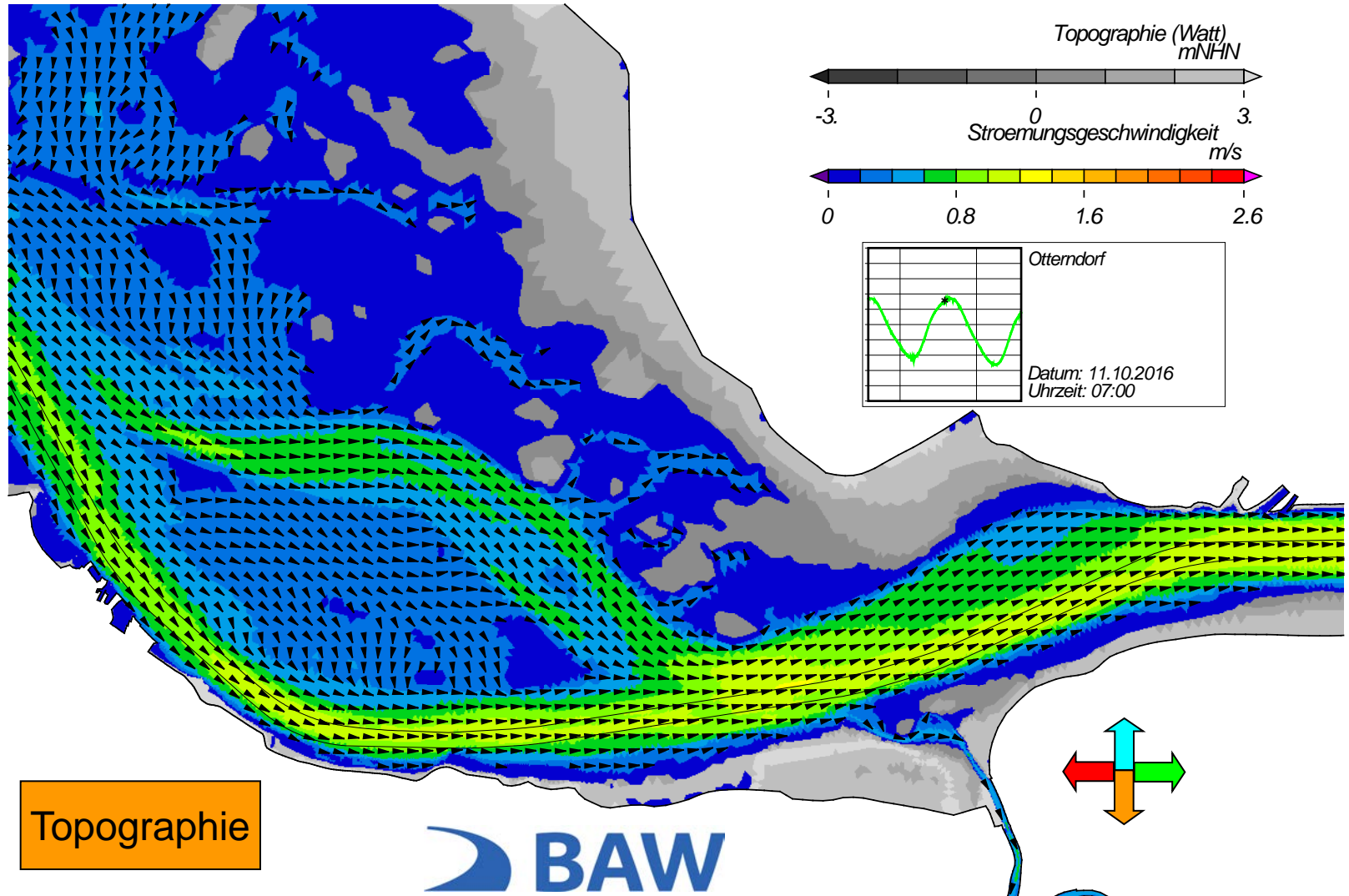


Topographie

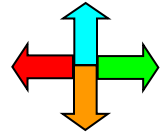


USER: BAW-AK (Referat K3) FILE: hvlew2d0076.cgm

Nipptide - Stroemungsgeschwindigkeit

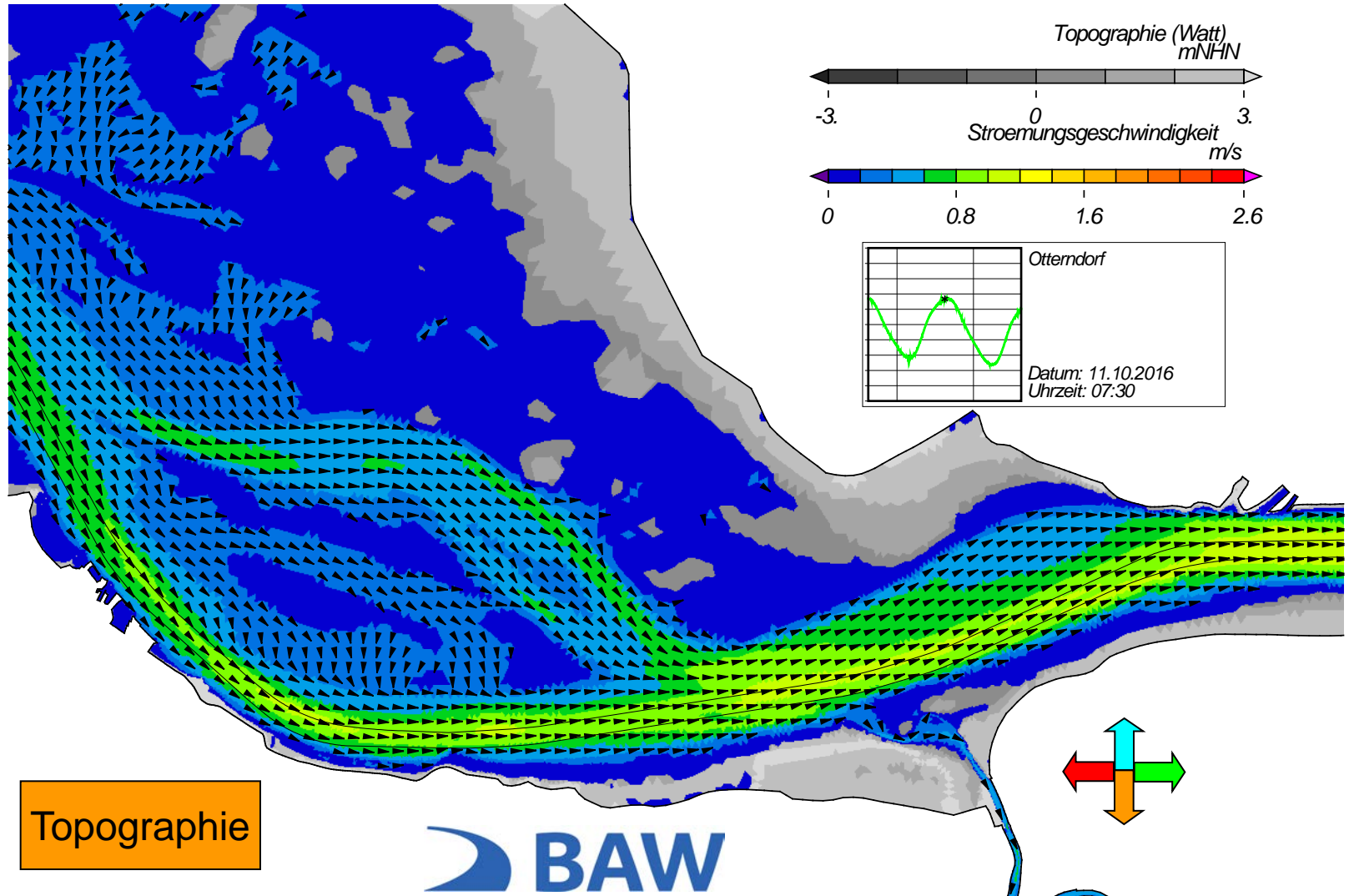


Topographie



USER: BAW-AK (Referat K3) FILE: hvlew2d0017.cgm

Nipptide - Stroemungsgeschwindigkeit

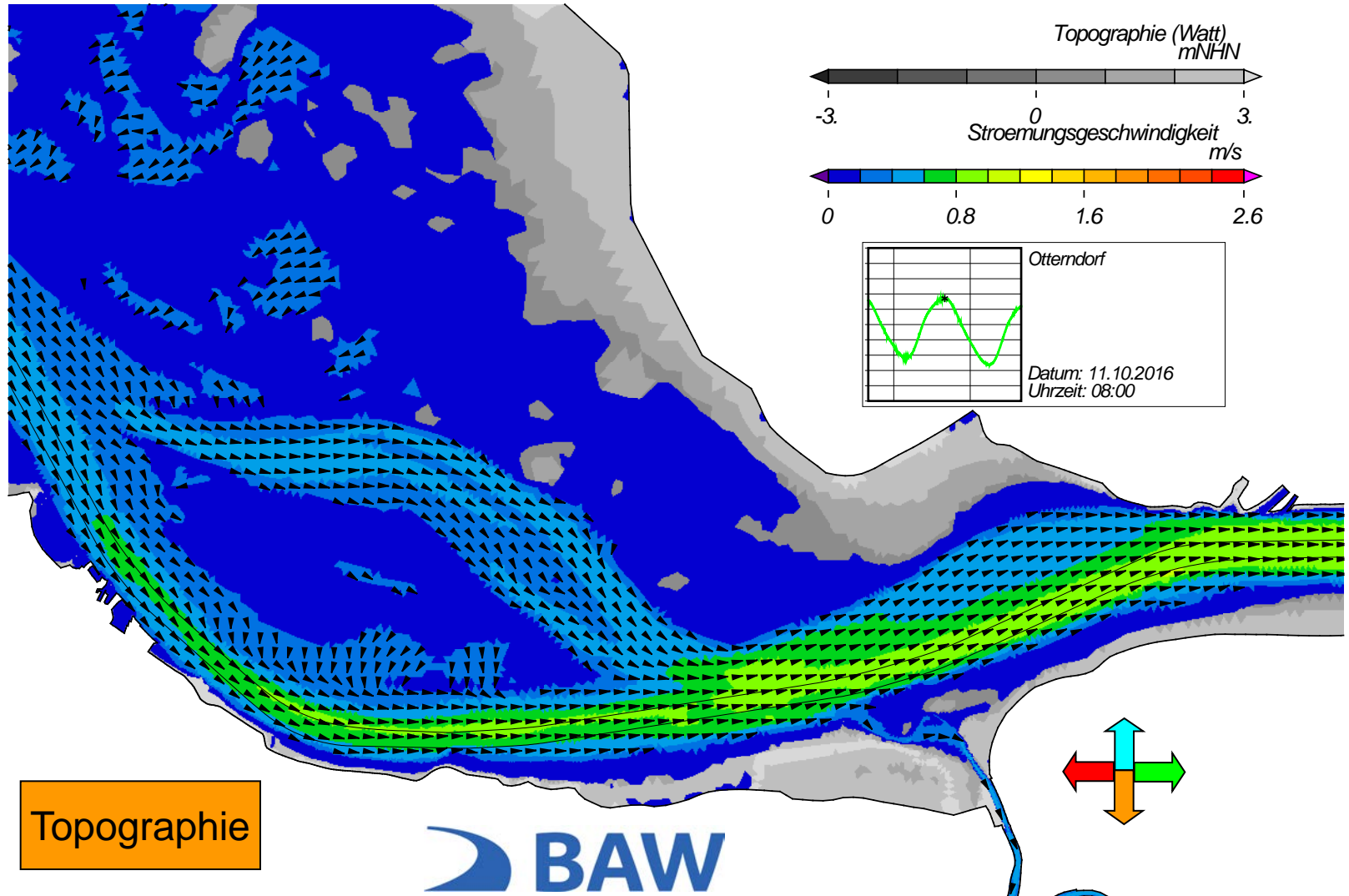


USER: BAW-AK (Referat K3) FILE: hvlew2d0018.cgm

Topographie

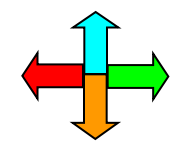


Nipptide - Stroemungsgeschwindigkeit

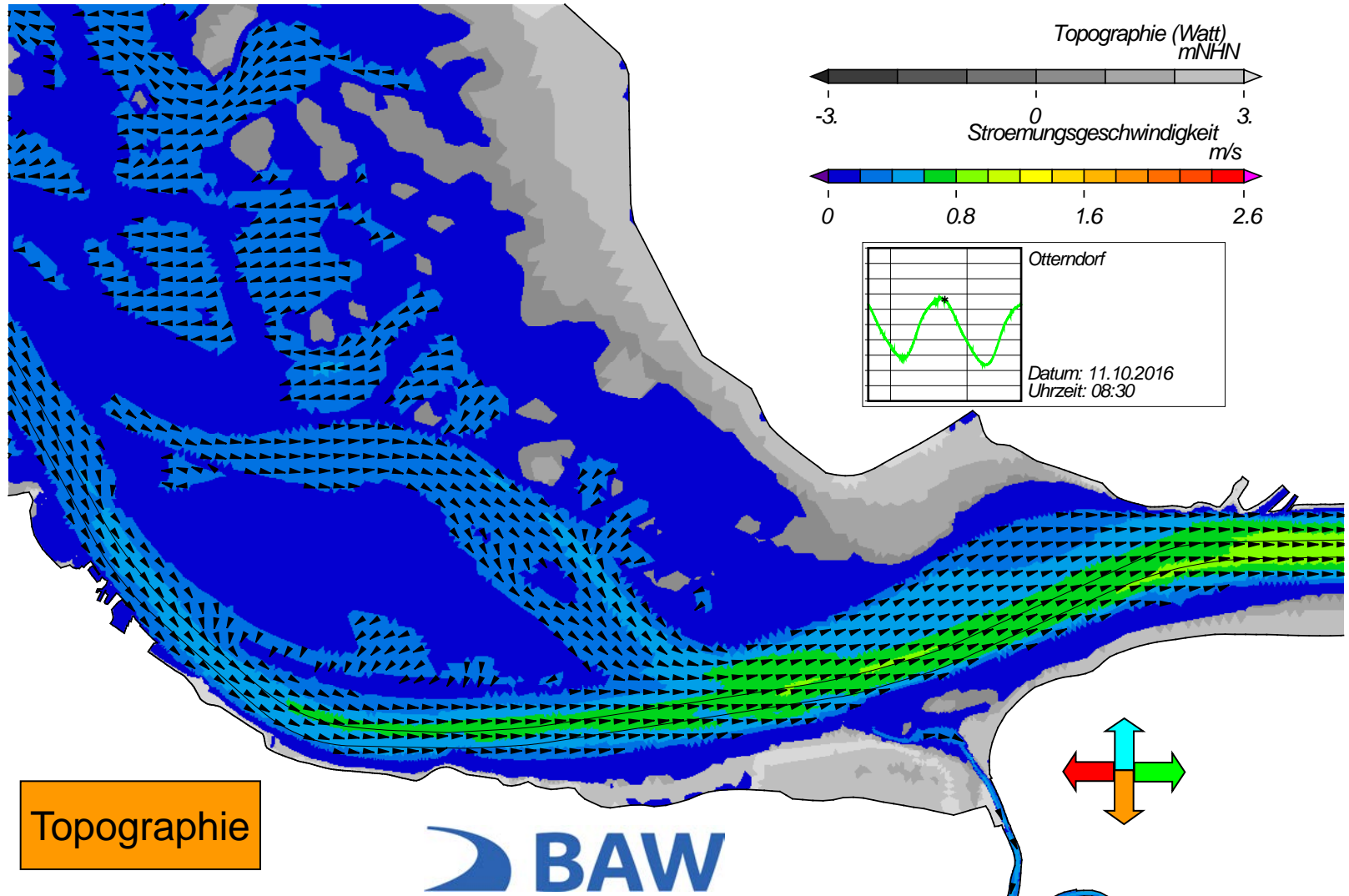


USER: BAW-AK (Referat K3) FILE: hview2d0019.cgm

Topographie

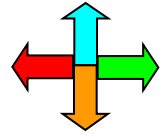


Nipptide - Stroemungsgeschwindigkeit

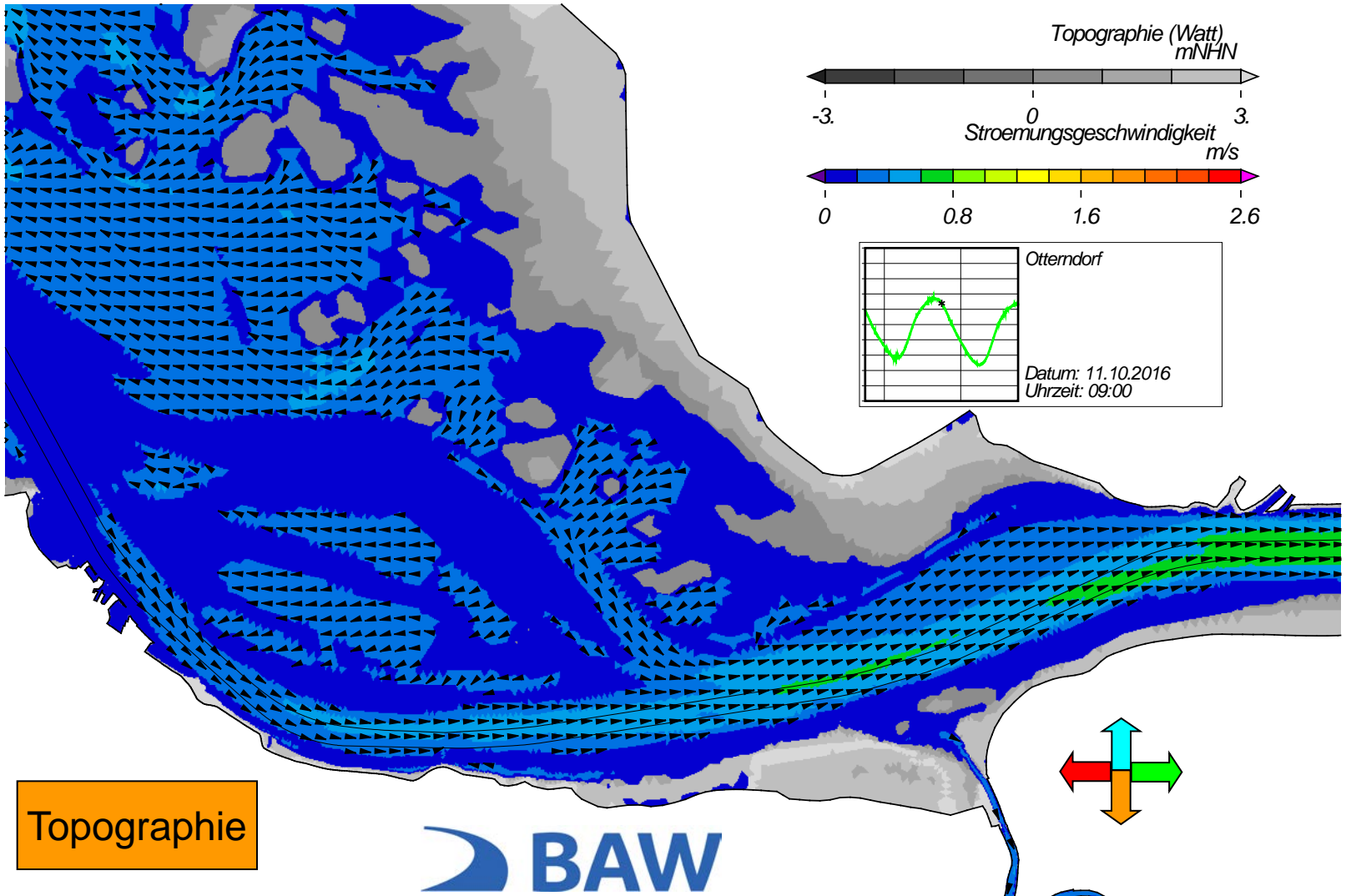


USER: BAW-AK (Referat K3) FILE: hview2d0020.cgm

Topographie



Nipptide - Stroemungsgeschwindigkeit

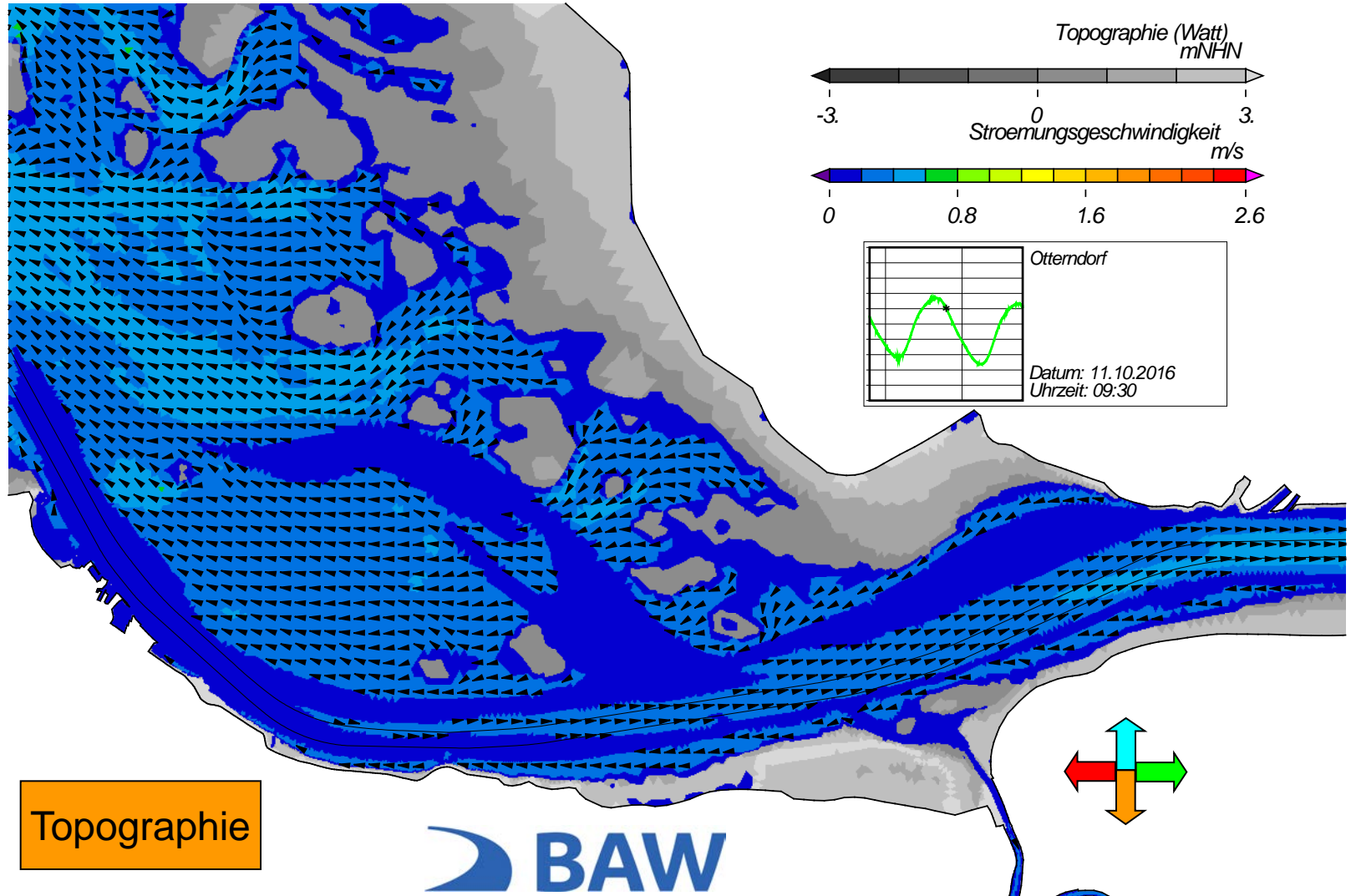


USER: BAW-AK (Referat K3) FILE: hvlew2d0021.cgm

Topographie



Nipptide - Stroemungsgeschwindigkeit

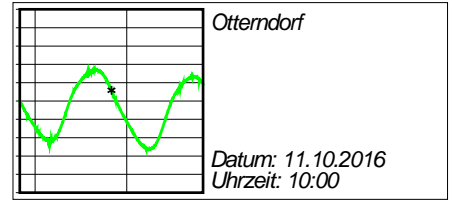
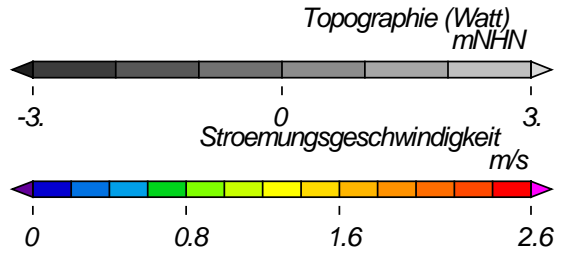
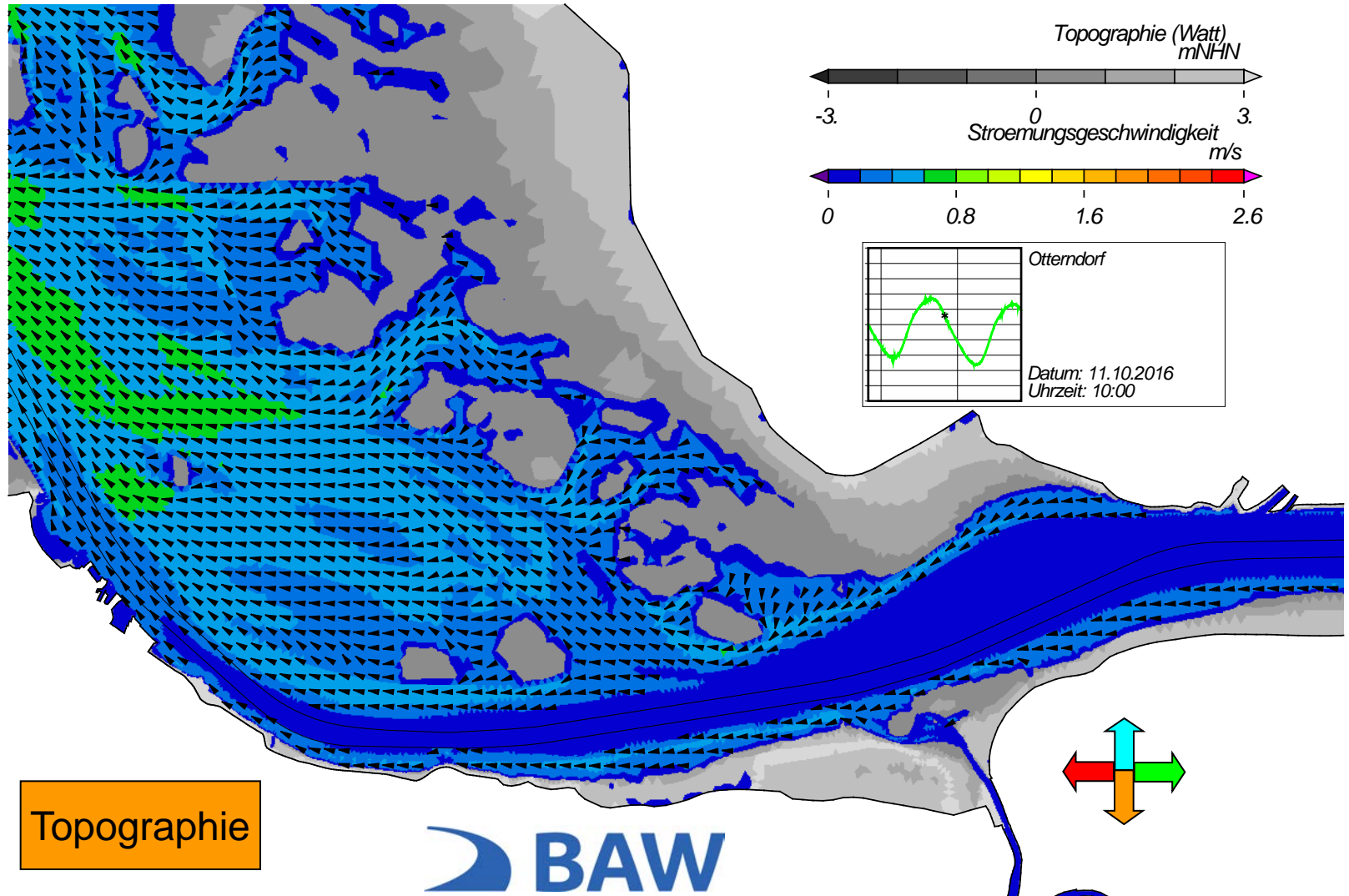


USER: BAW-AK (Referat K3) FILE: hvlew2d0022.cgm

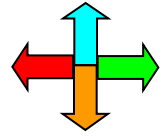
Topographie



Nipptide - Stroemungsgeschwindigkeit

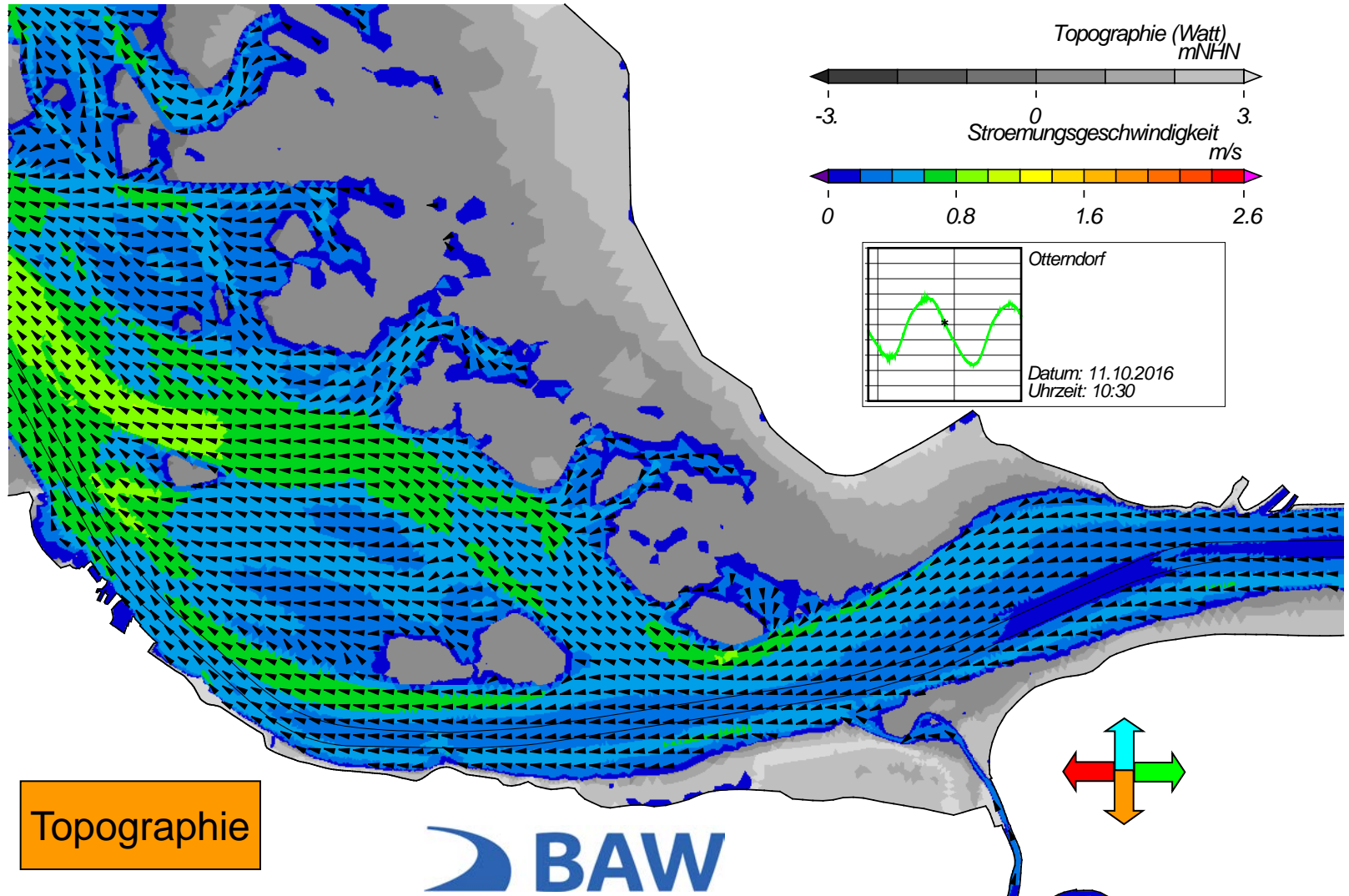


Topographie

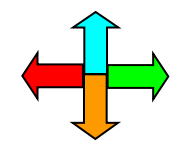


USER: BAW-AK (Referat K3) FILE: hview2d0023.cgm

Nipptide - Stroemungsgeschwindigkeit

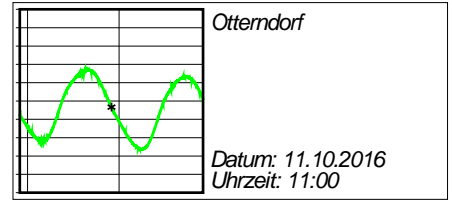
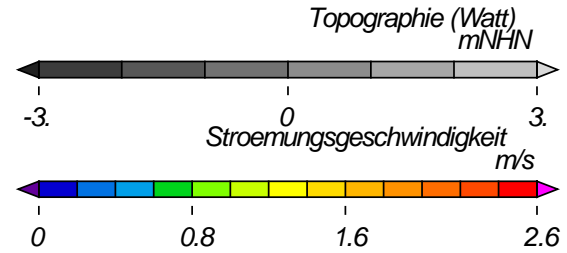
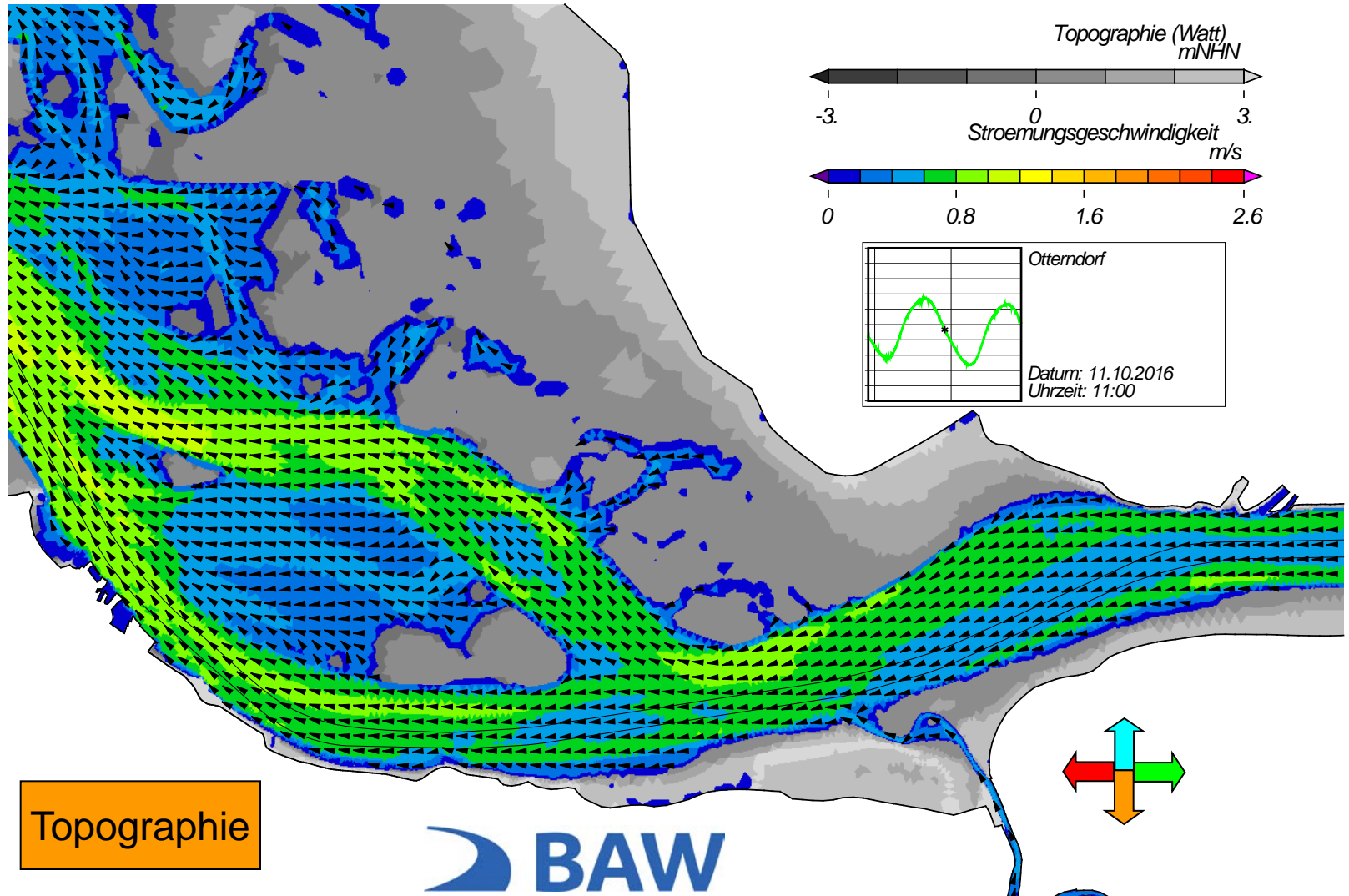


Topographie

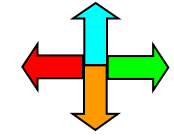


USER: BAW-AK (Referat K3) FILE: hview2d0024.cgm

Nipptide - Stroemungsgeschwindigkeit

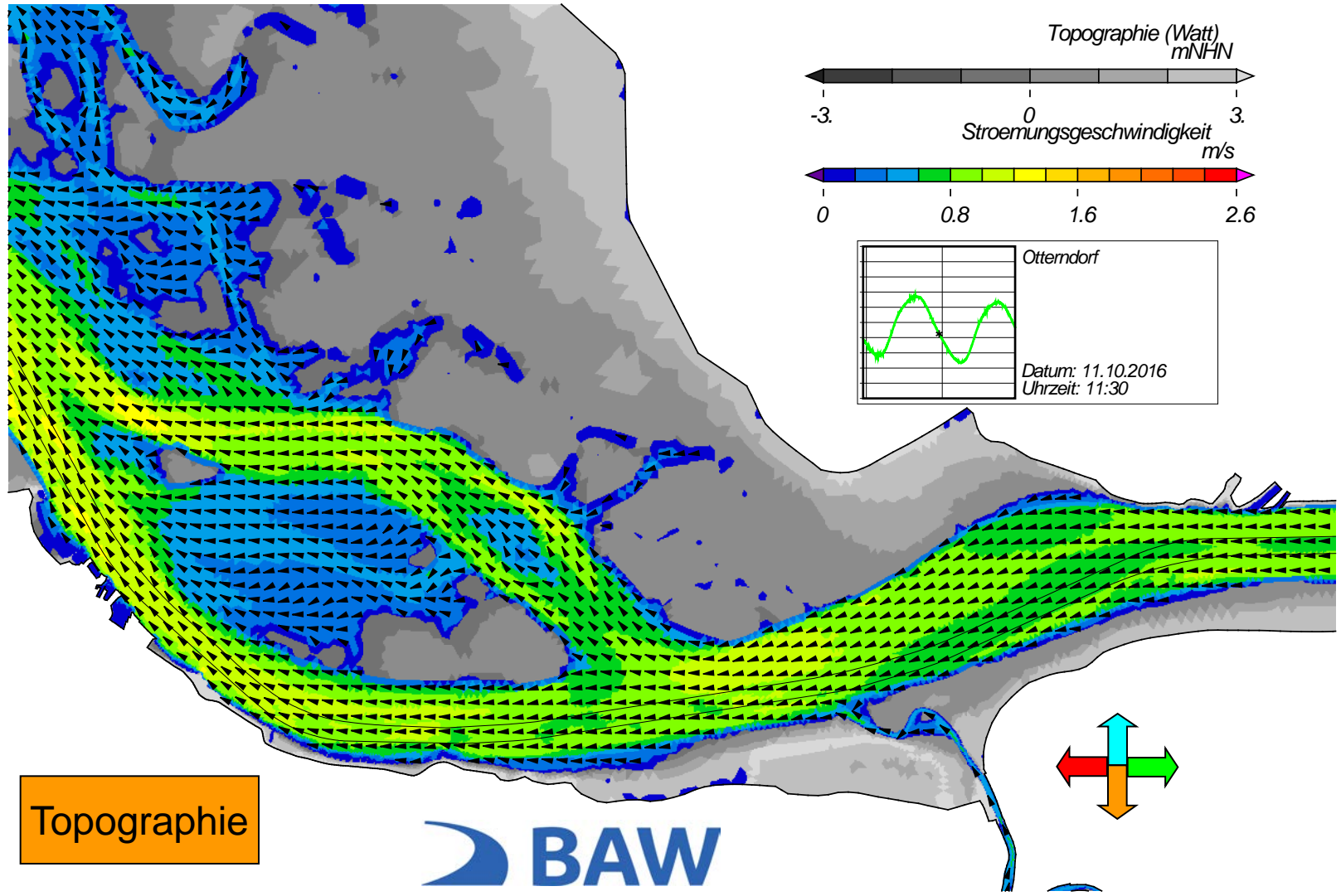


Topographie



USER: BAW-AK (Referat K3) FILE: hview2d0025.cgm

Nipptide - Stroemungsgeschwindigkeit

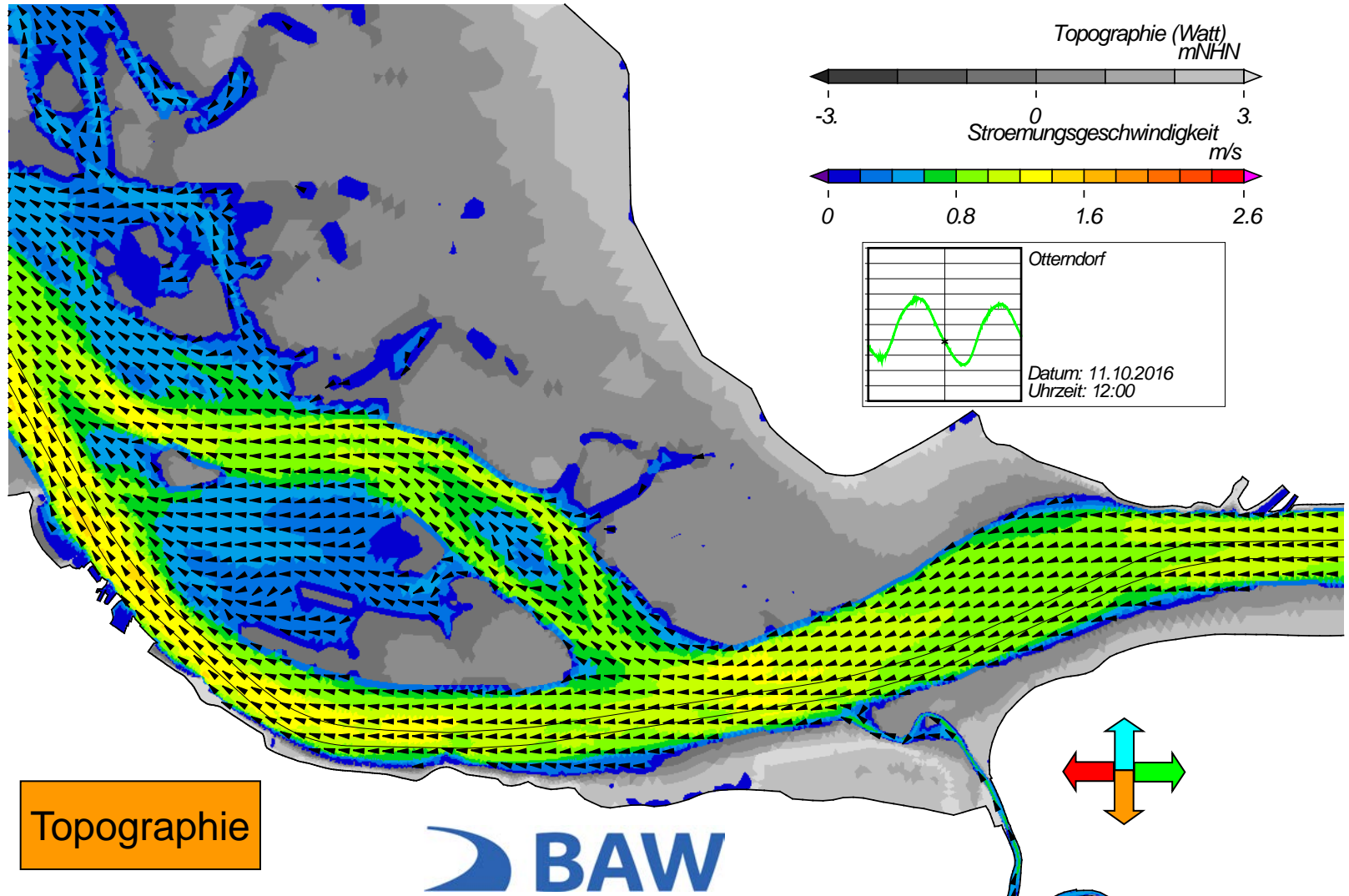


USER: BAW-AK (Referat K3) FILE: hvlew2d0026.cgm

Topographie



Nipptide - Stroemungsgeschwindigkeit

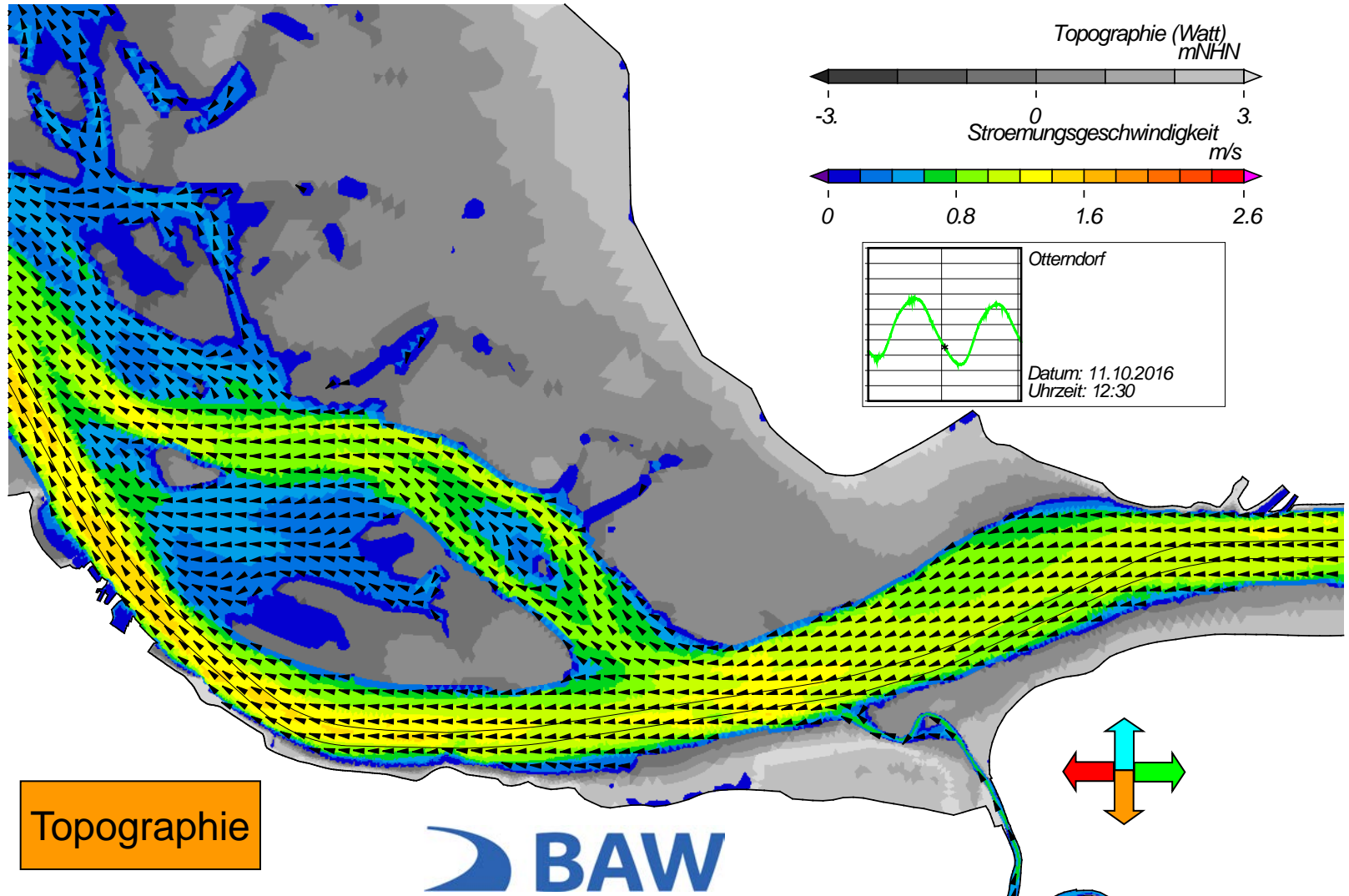


USER: BAW-AK (Referat K3) FILE: hvlew2d0027.cgm

Topographie



Nipptide - Stroemungsgeschwindigkeit

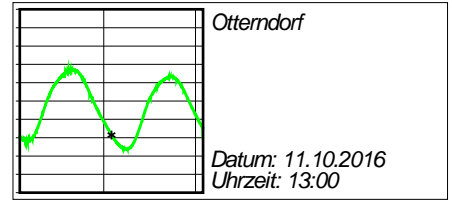
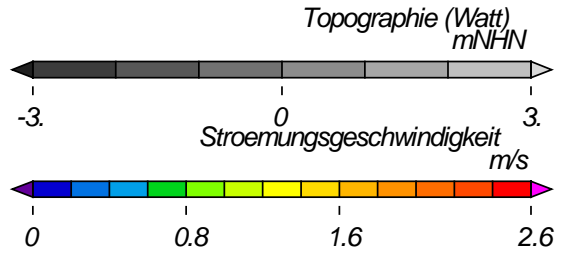
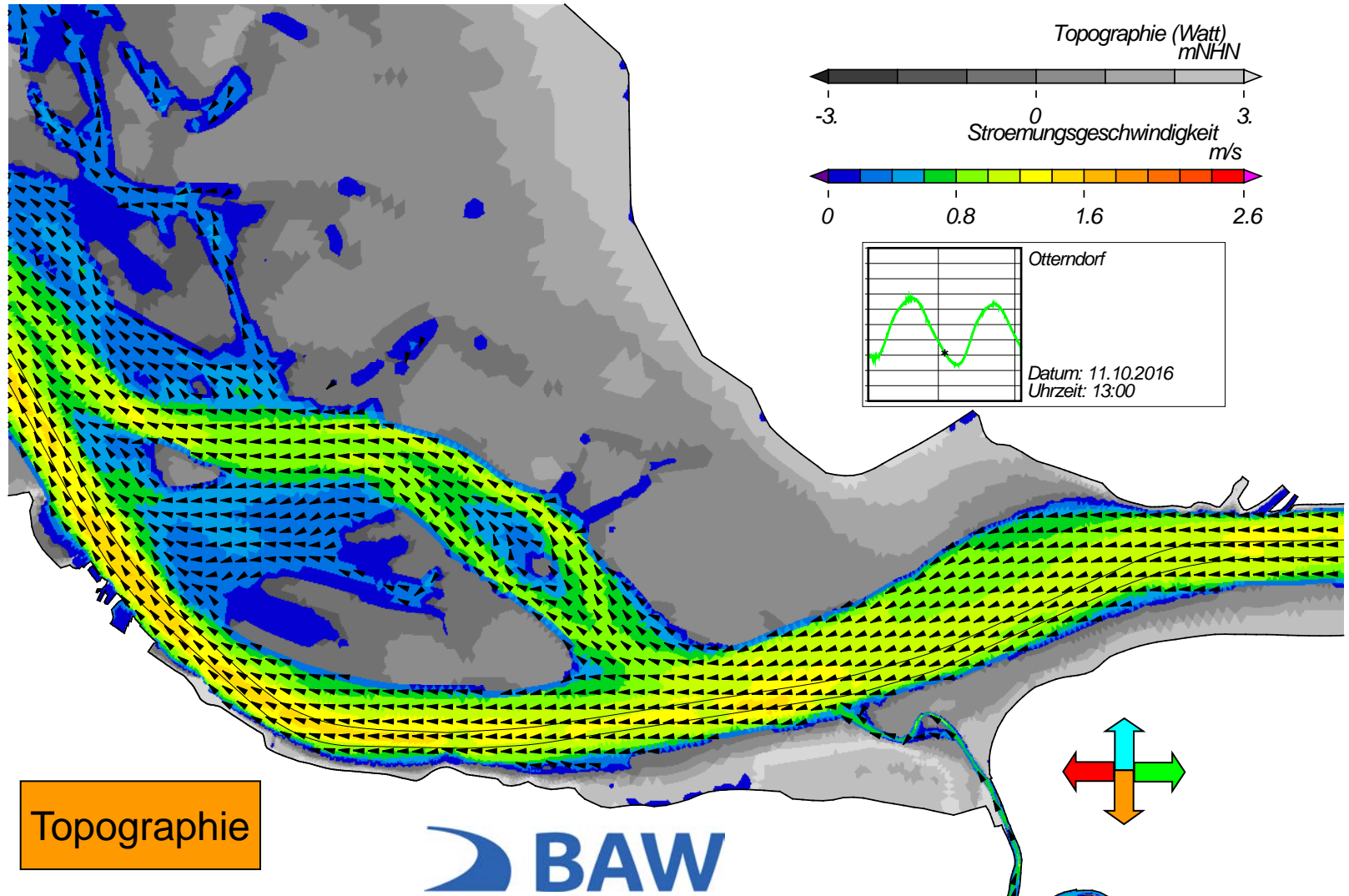


USER: BAW-AK (Referat K3) FILE: hvlew2d0028.cgm

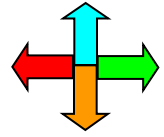
Topographie



Nipptide - Stroemungsgeschwindigkeit

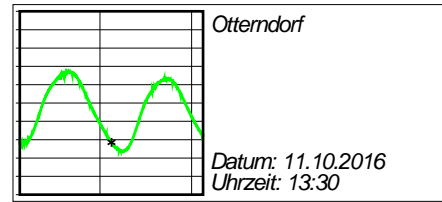
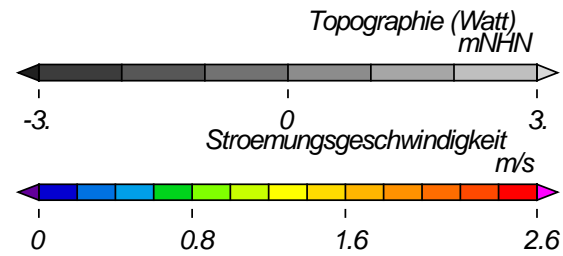
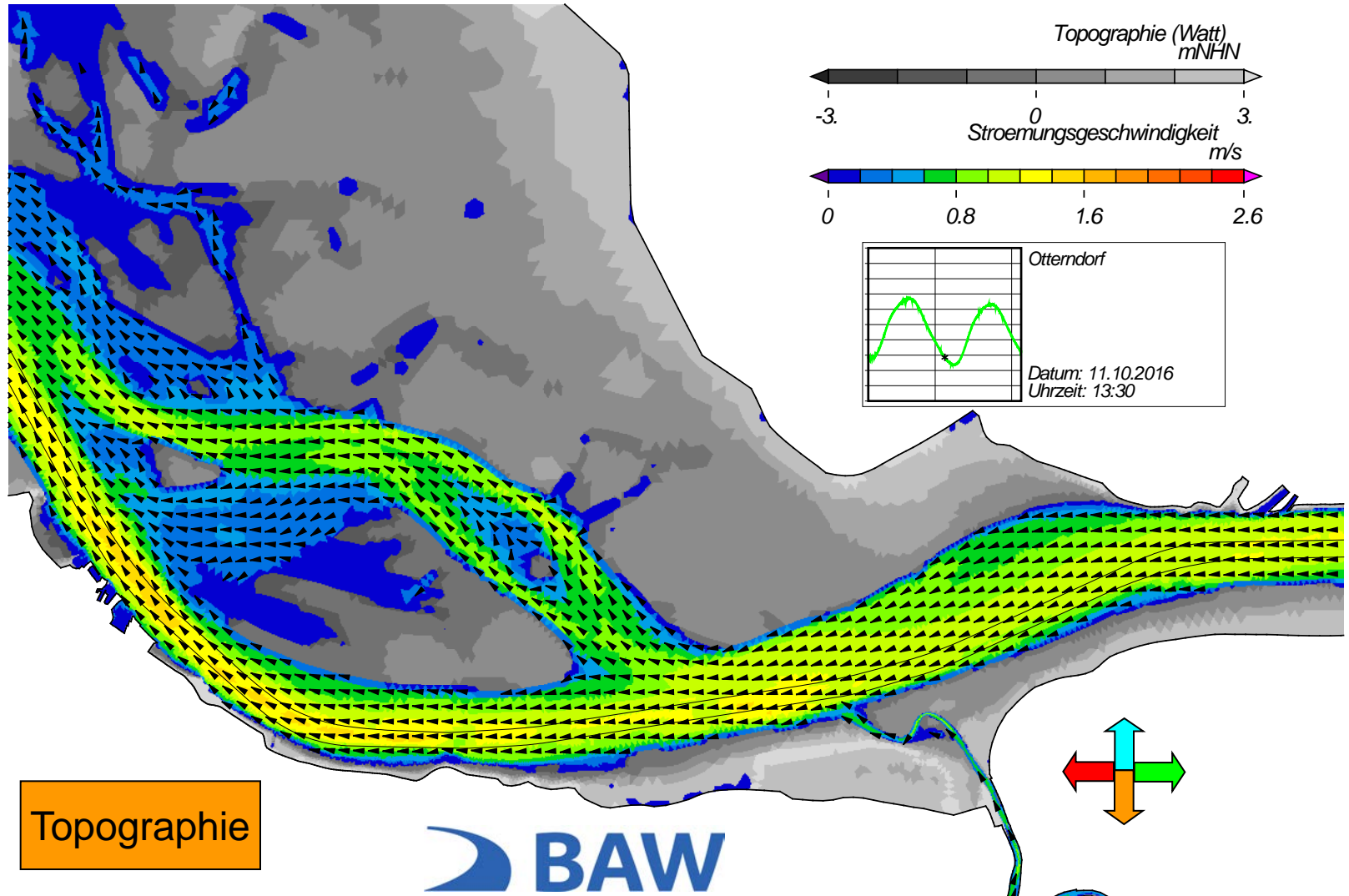


Topographie

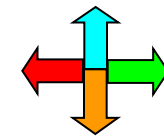


USER: BAW-AK (Referat K3) FILE: hvlew2d0029.cgm

Nipptide - Stroemungsgeschwindigkeit

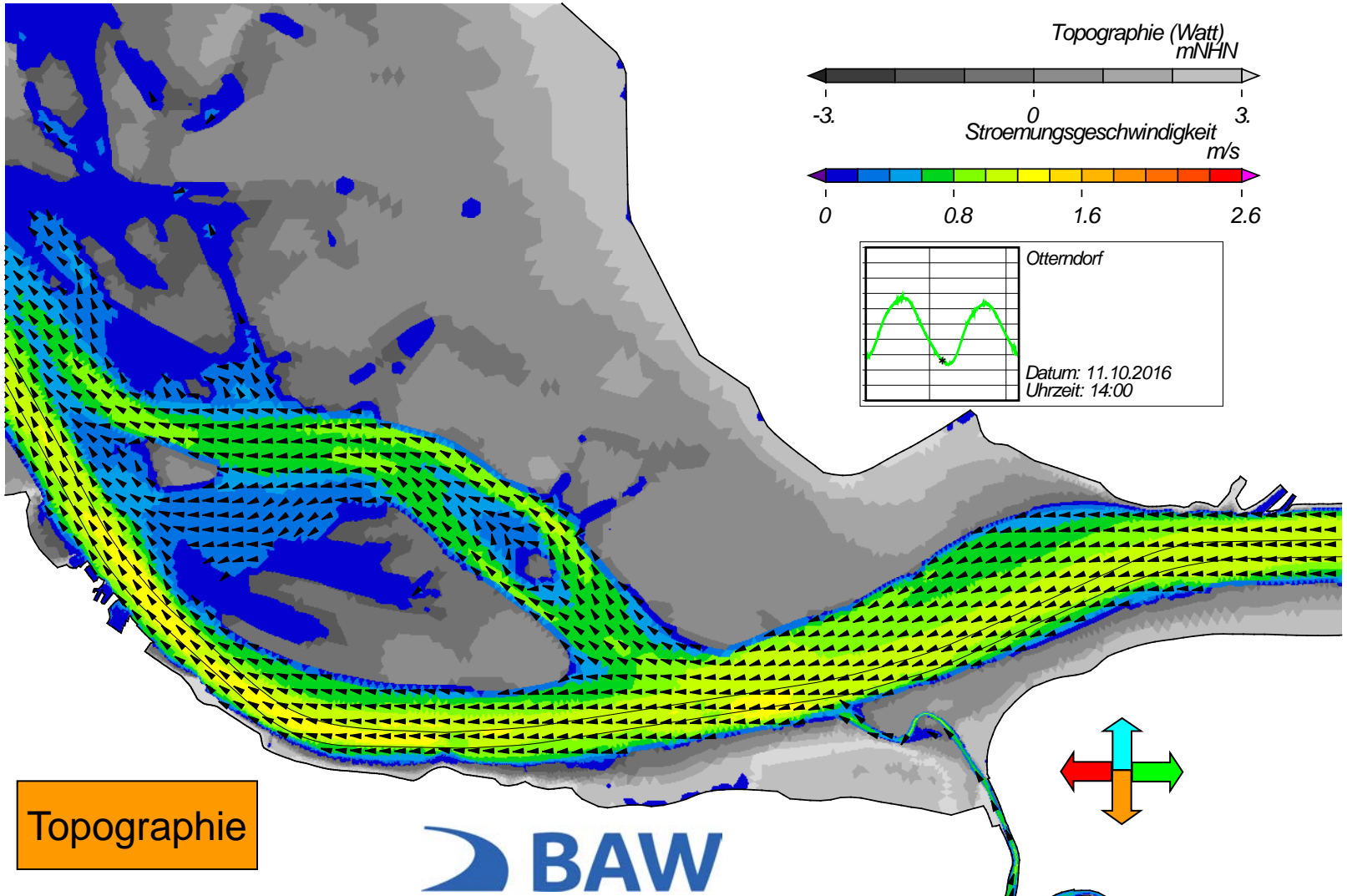


Topographie



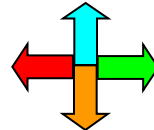
USER: BAW-AK (Referat K3) FILE: hvlew2d0030.cgm

Nipptide - Stroemungsgeschwindigkeit

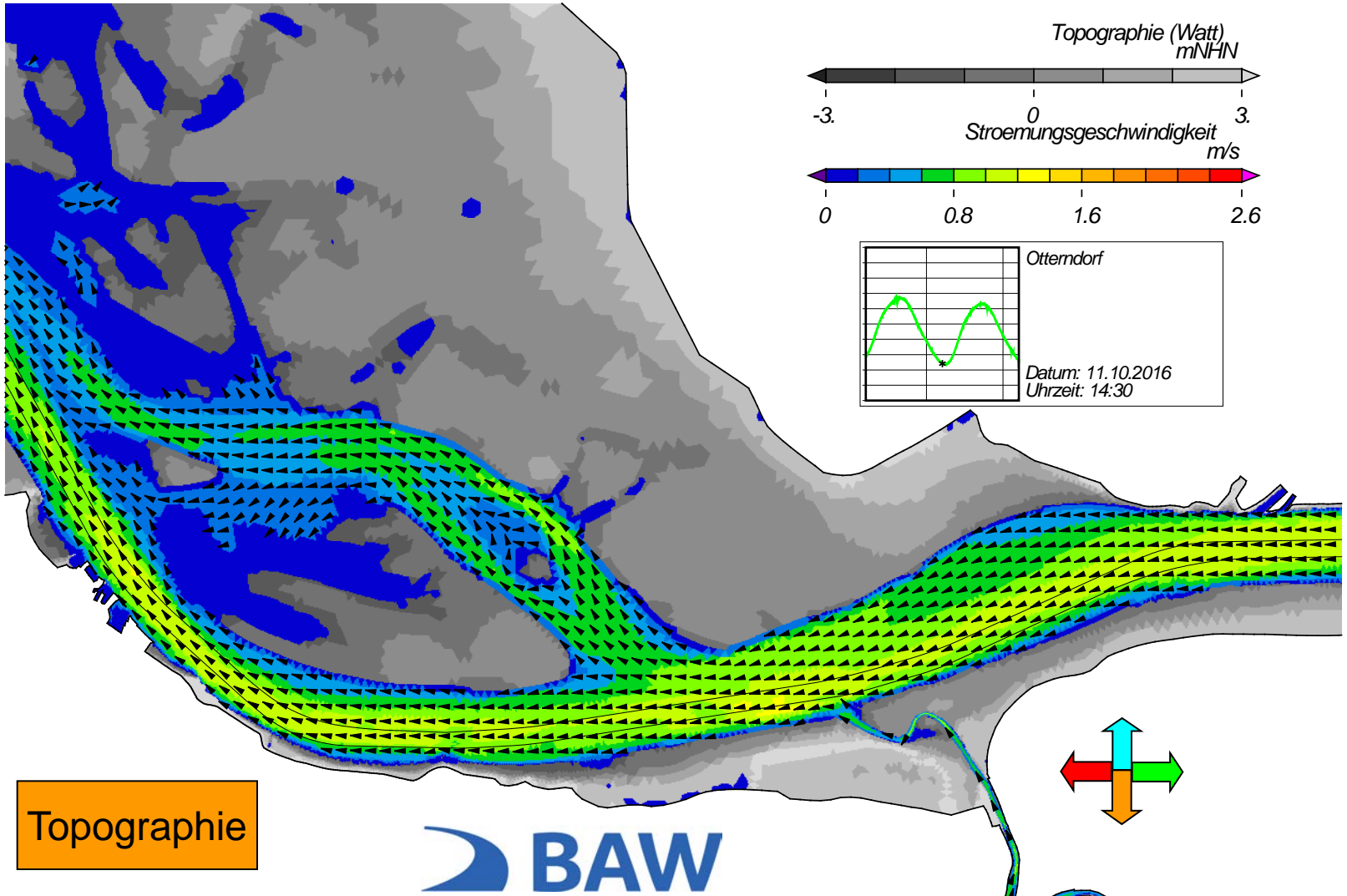


USER: BAW-AK (Referat K3) FILE: hview2d0031.cgm

Topographie



Nipptide - Stroemungsgeschwindigkeit

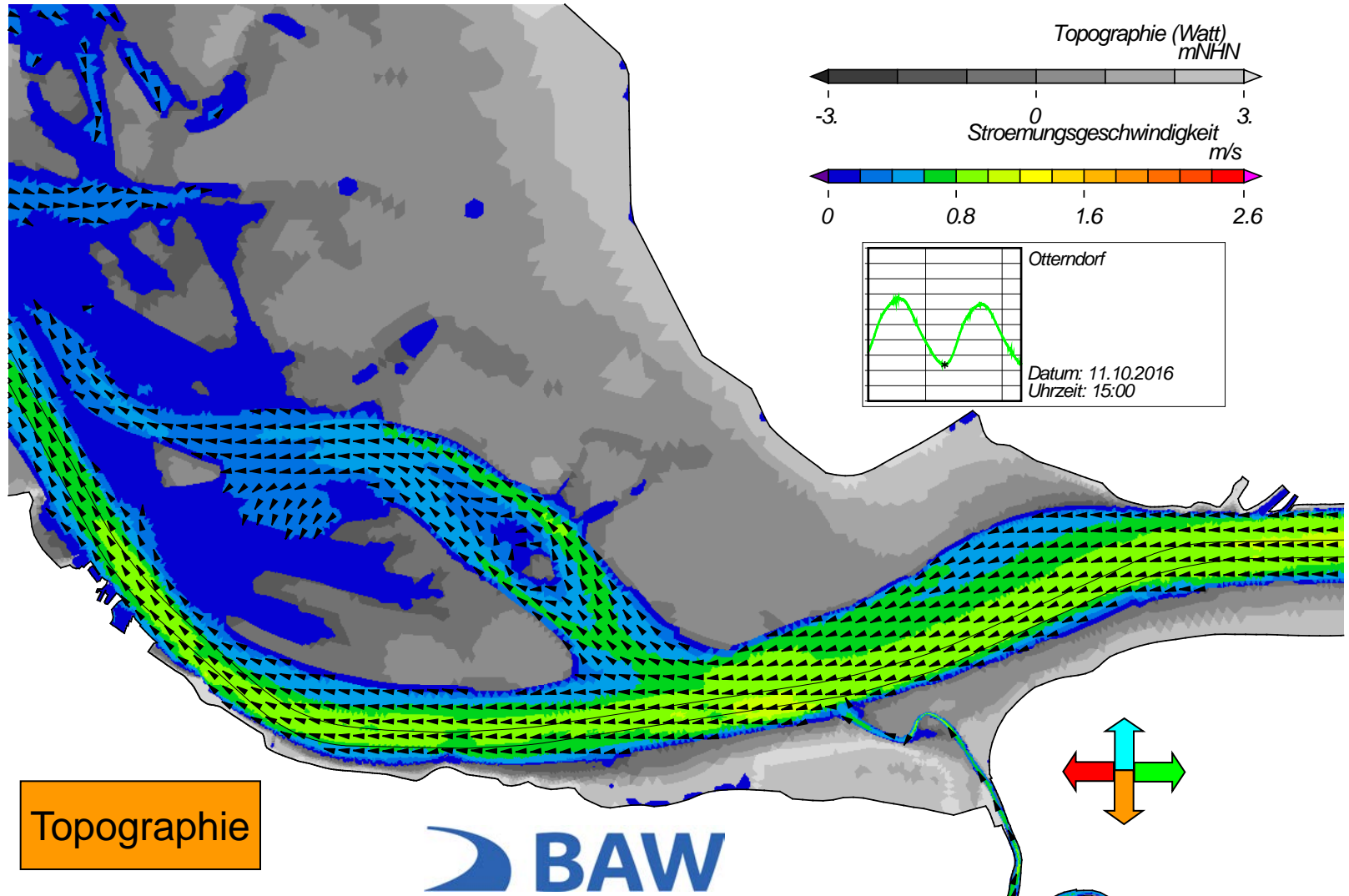


Topographie



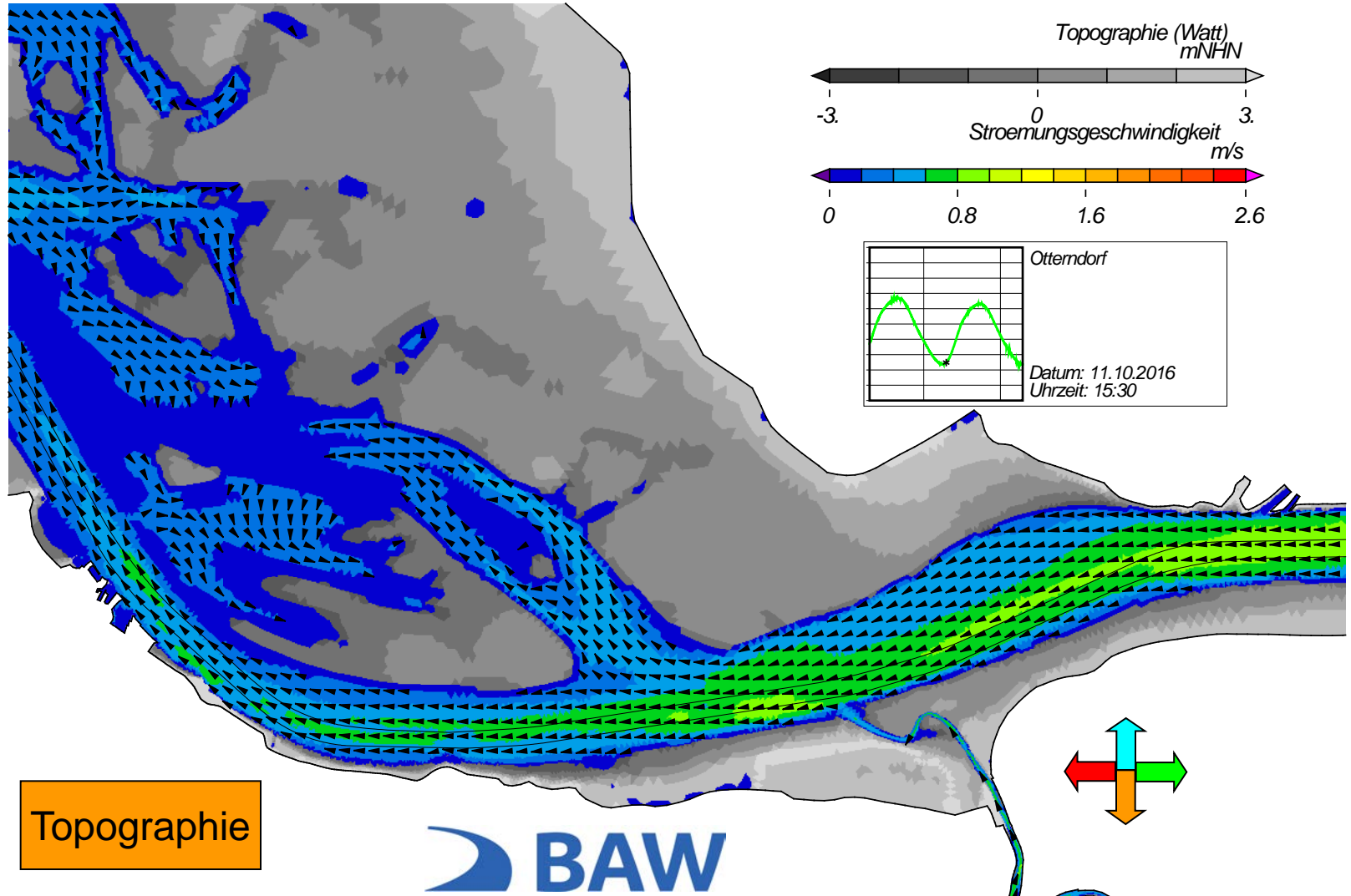
USER: BAW-AK (Referat K3) FILE: hvlew2d0032.cgm

Nipptide - Stroemungsgeschwindigkeit



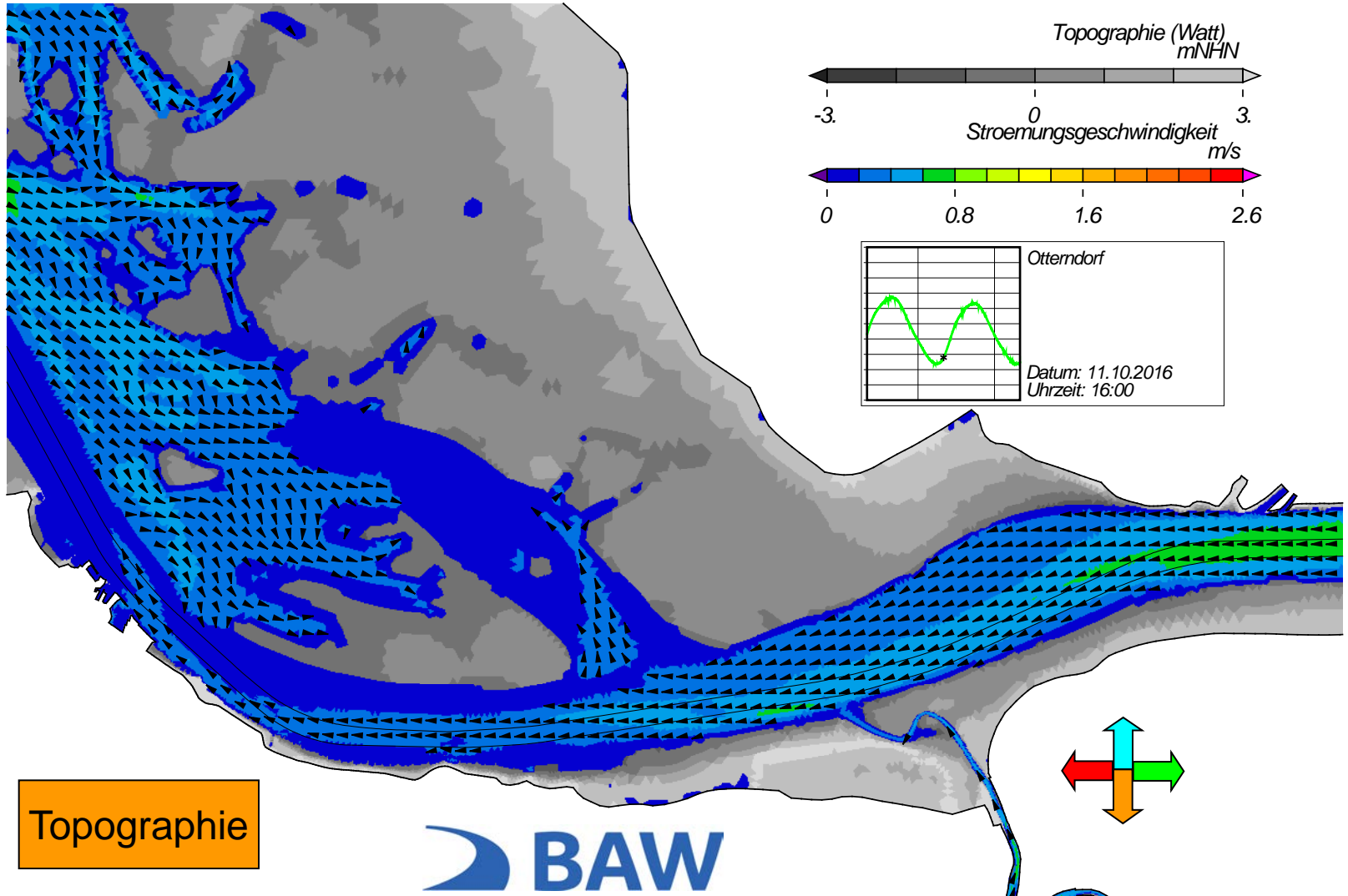
USER: BAW-AK (Referat K3) FILE: hvlew2d0033.cgm

Nipptide - Stroemungsgeschwindigkeit

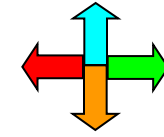


USER: BAW-AK (Referat K3) FILE: hvlew2d0034.cgm

Nipptide - Stroemungsgeschwindigkeit

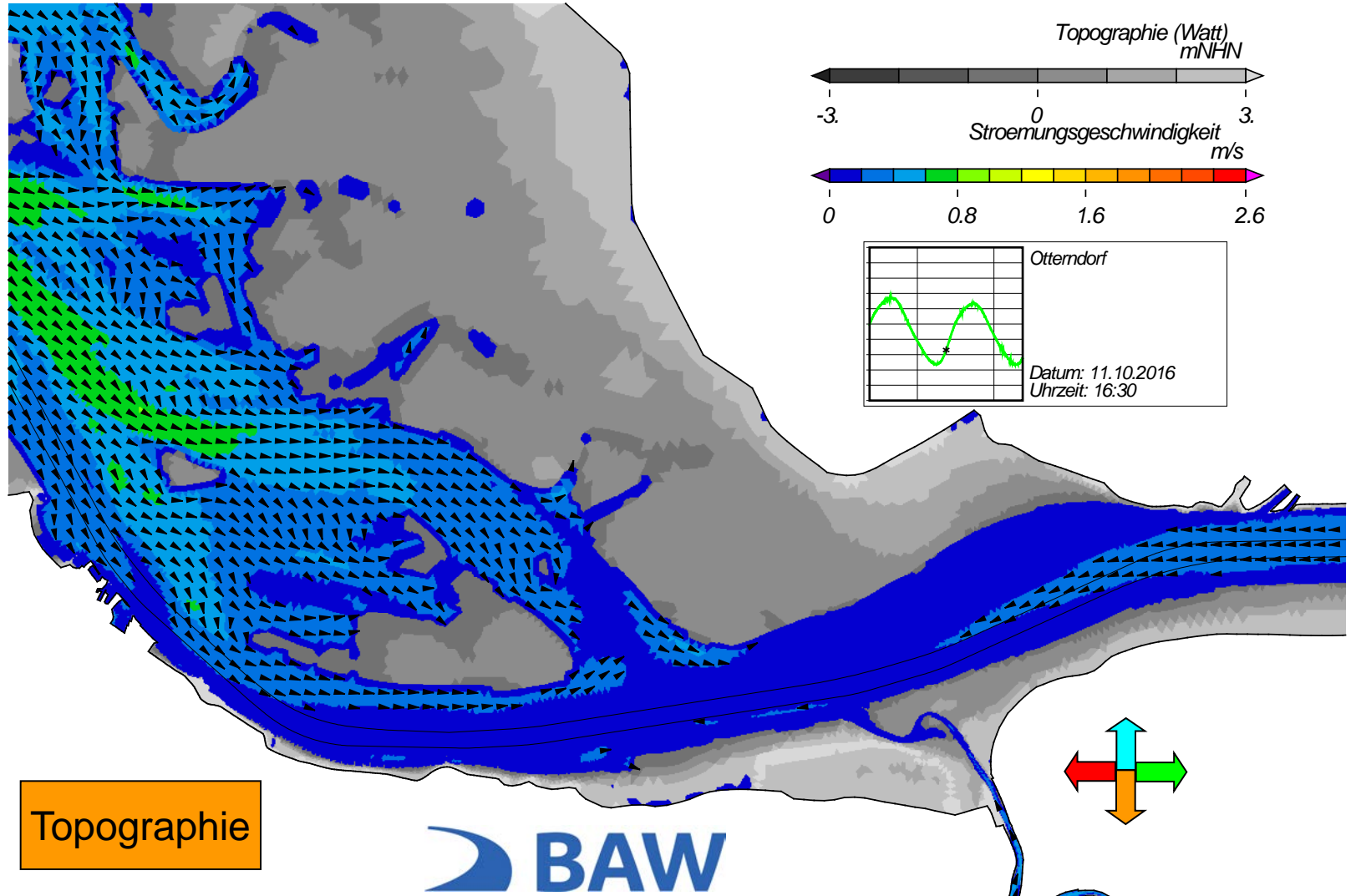


Topographie



USER: BAW-AK (Referat K3) FILE: hvlew2d0035.cgm

Nipptide - Stroemungsgeschwindigkeit

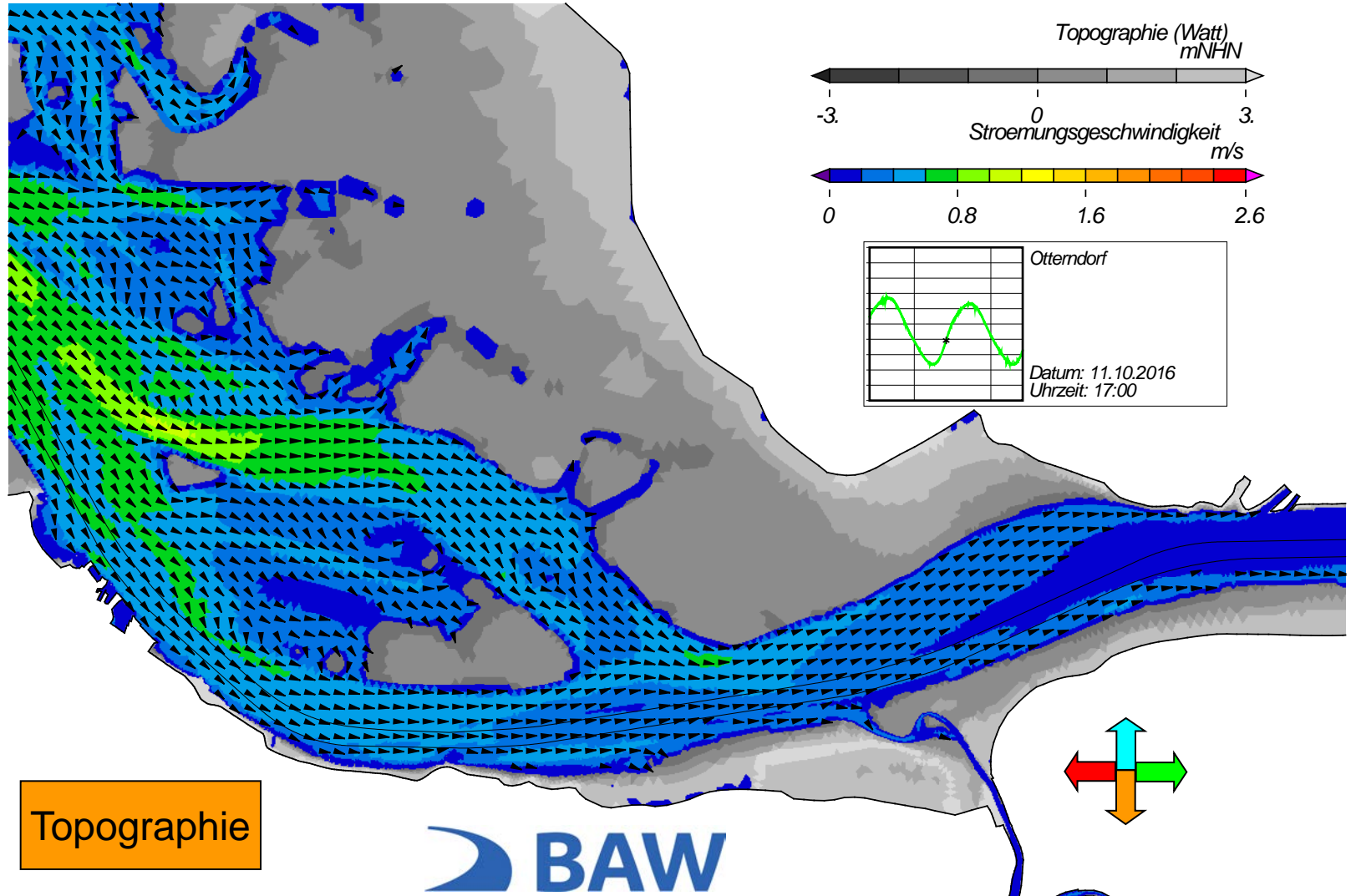


Topographie



USER: BAW-AK (Referat K3) FILE: hvlew2d0036.cgm

Nipptide - Stroemungsgeschwindigkeit

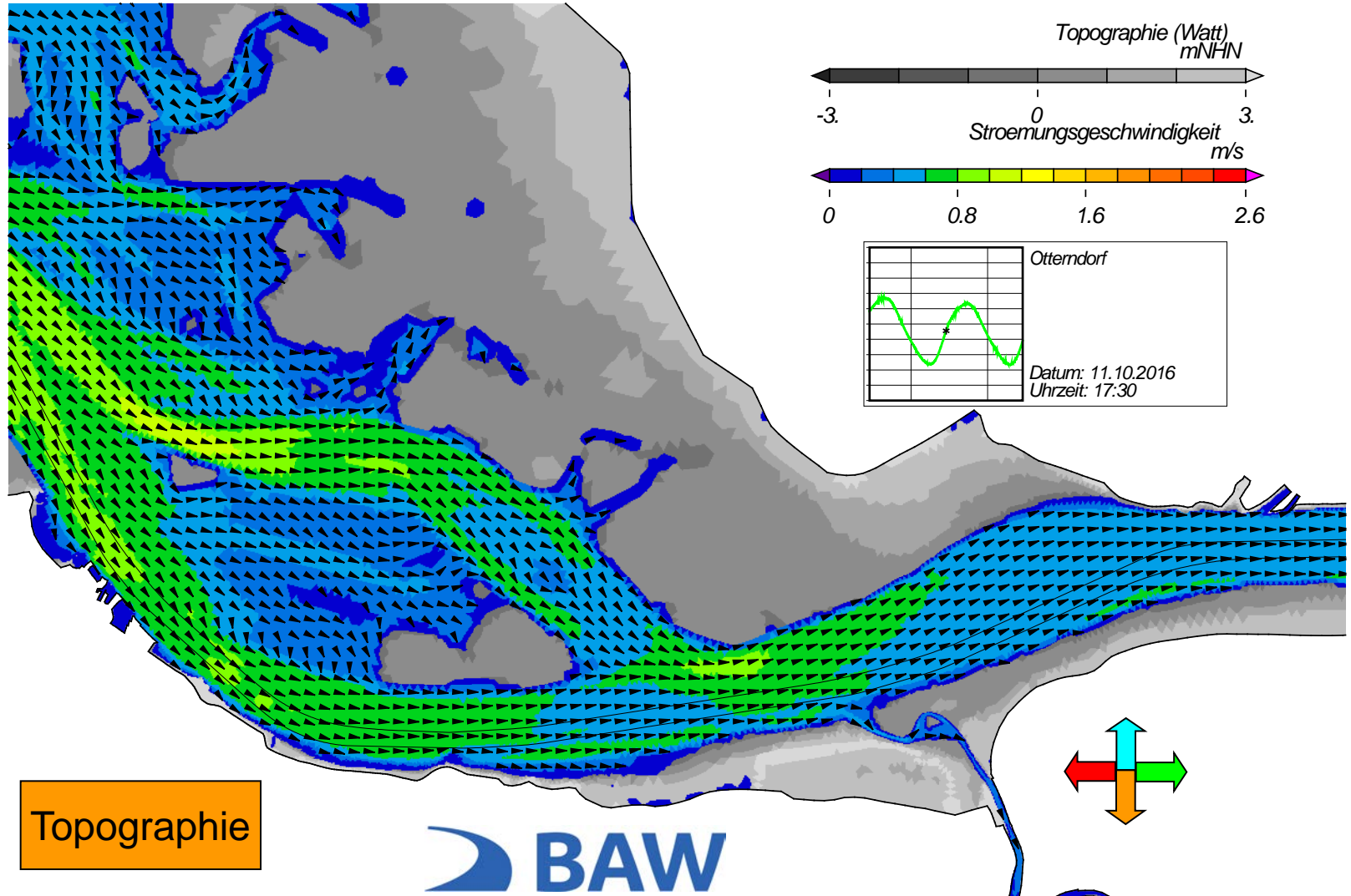


USER: BAW-AK (Referat K3) FILE: hvlew2d0037.cgm

Topographie



Nipptide - Stroemungsgeschwindigkeit

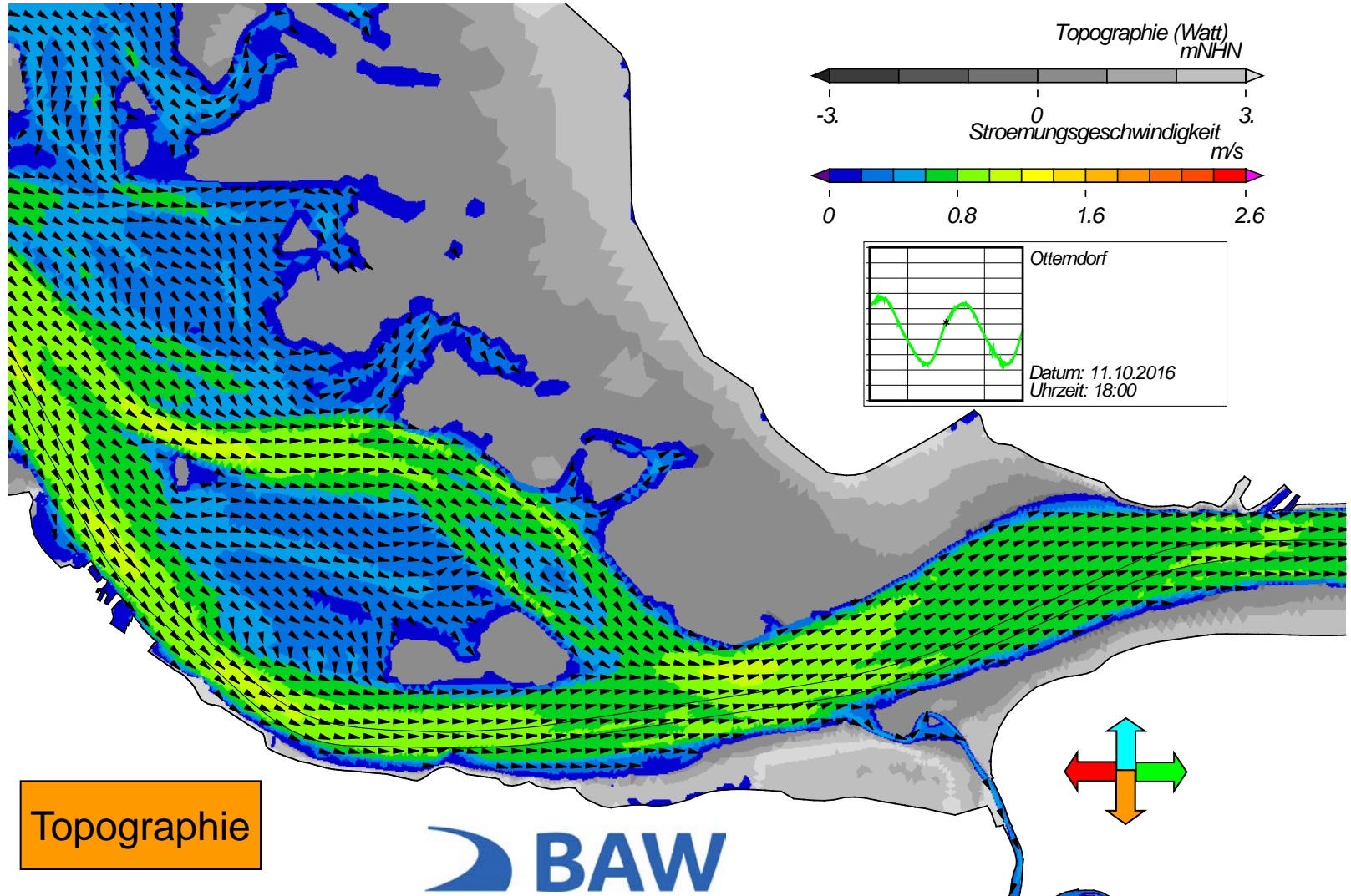


USER: BAW-AK (Referat K3) FILE: hvlew2d0038.cgm

Topographie

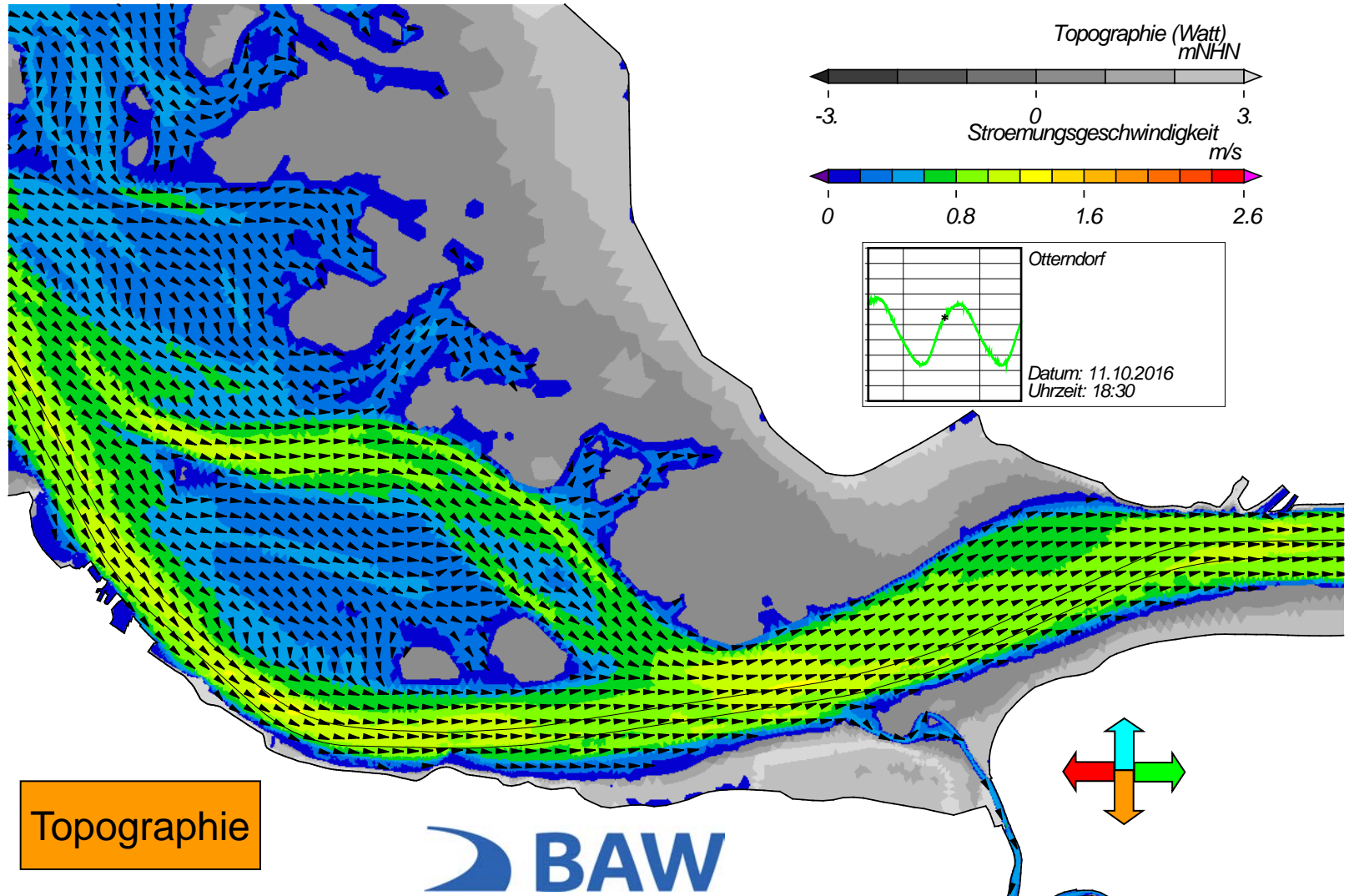


Nipptide - Stroemungsgeschwindigkeit



USER: BAW-AK (Referat K3) FILE: hvlew2d0039.cgm

Nipptide - Stroemungsgeschwindigkeit

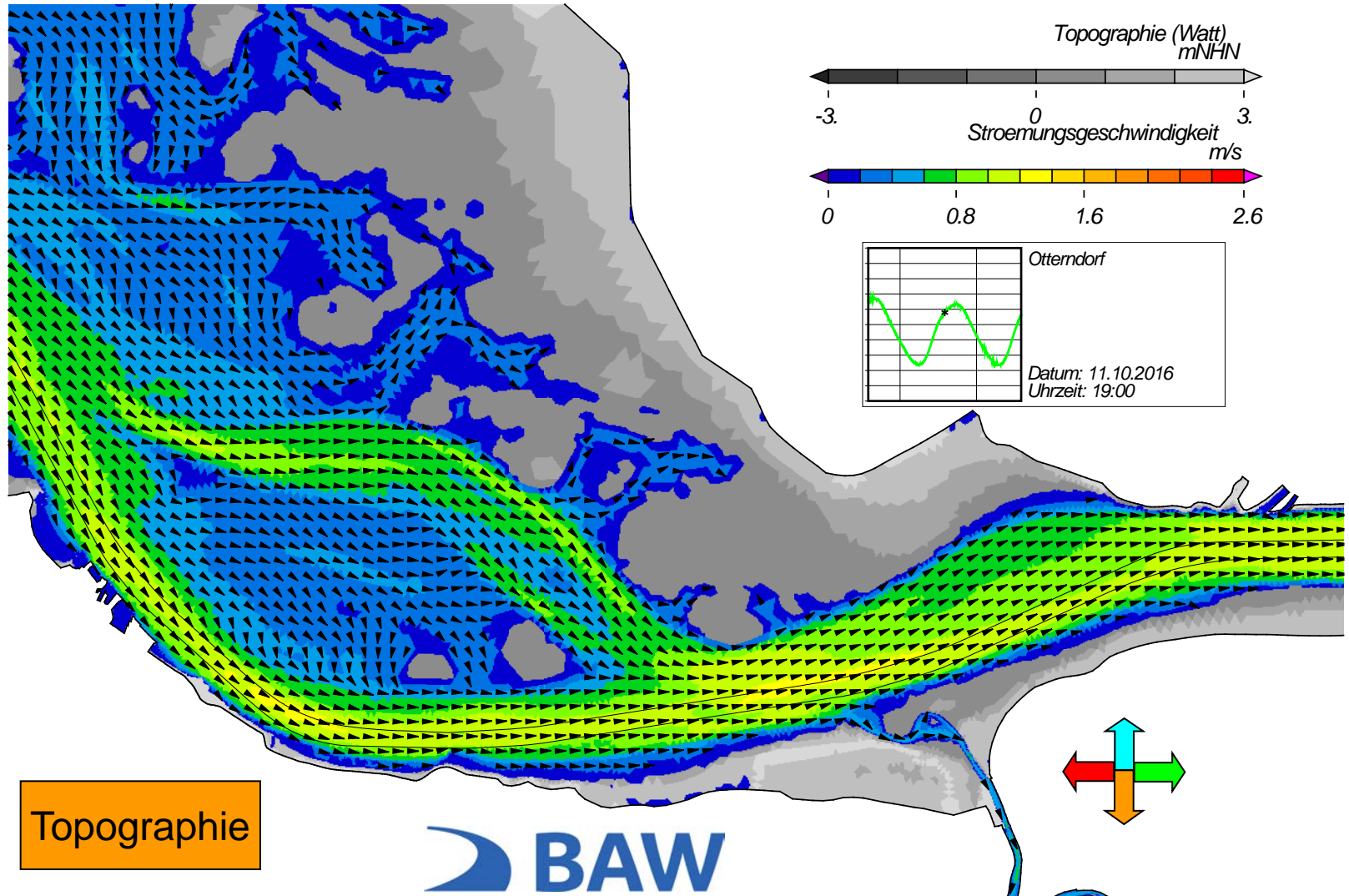


USER: BAW-AK (Referat K3) FILE: hvlew2d0040.cgm

Topographie



Nipptide - Stroemungsgeschwindigkeit

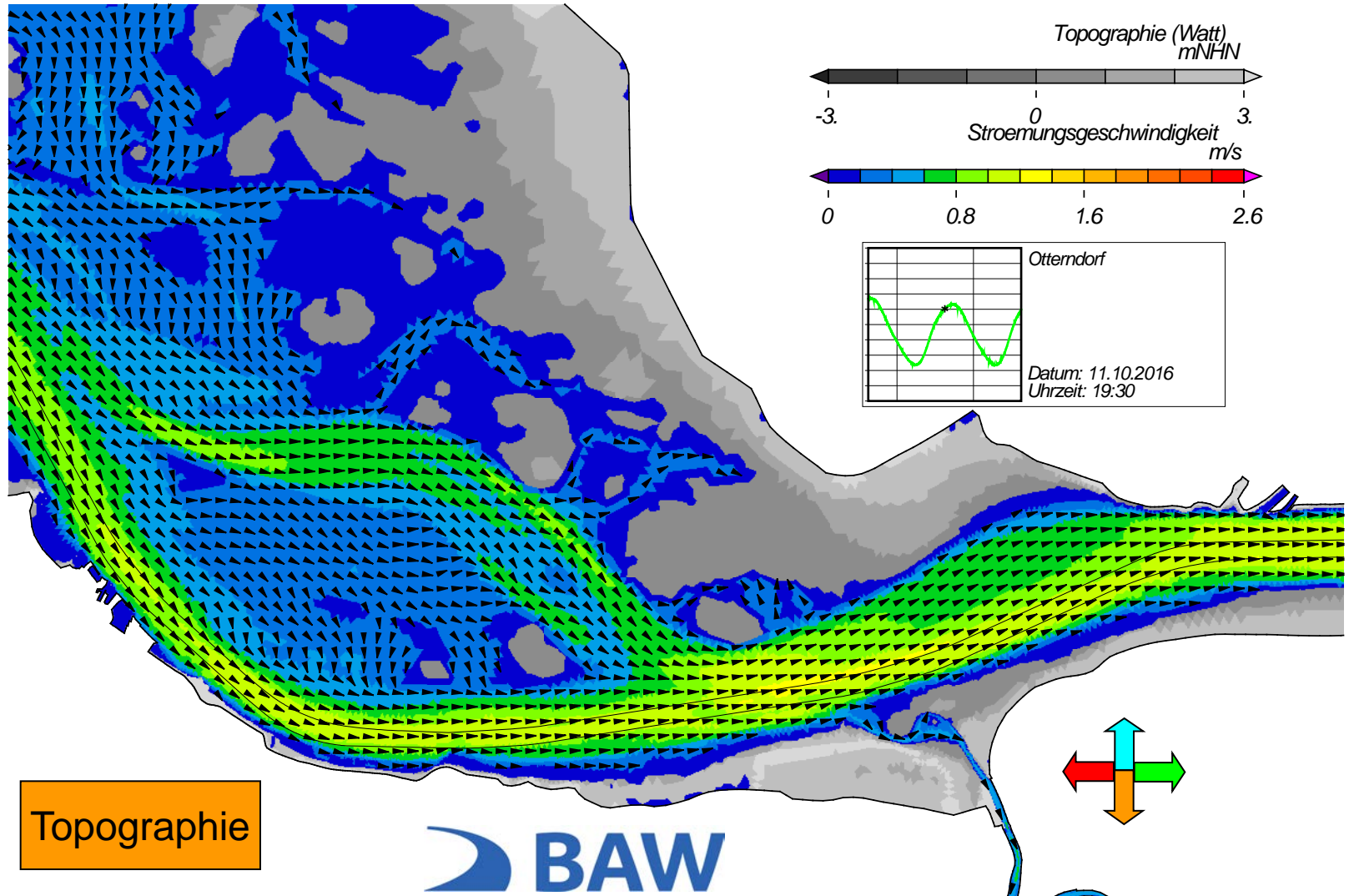


USER: BAW-AK (Referat K3) FILE: hvlew2d0041.cgm

Topographie



Nipptide - Stroemungsgeschwindigkeit

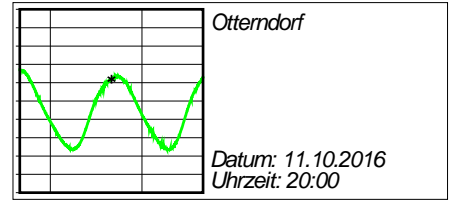
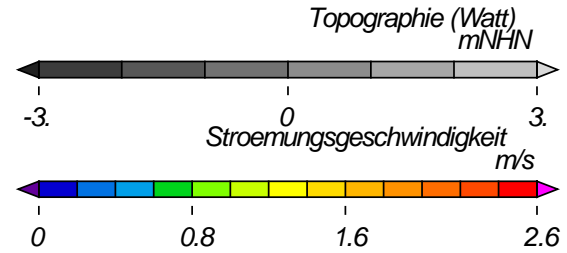
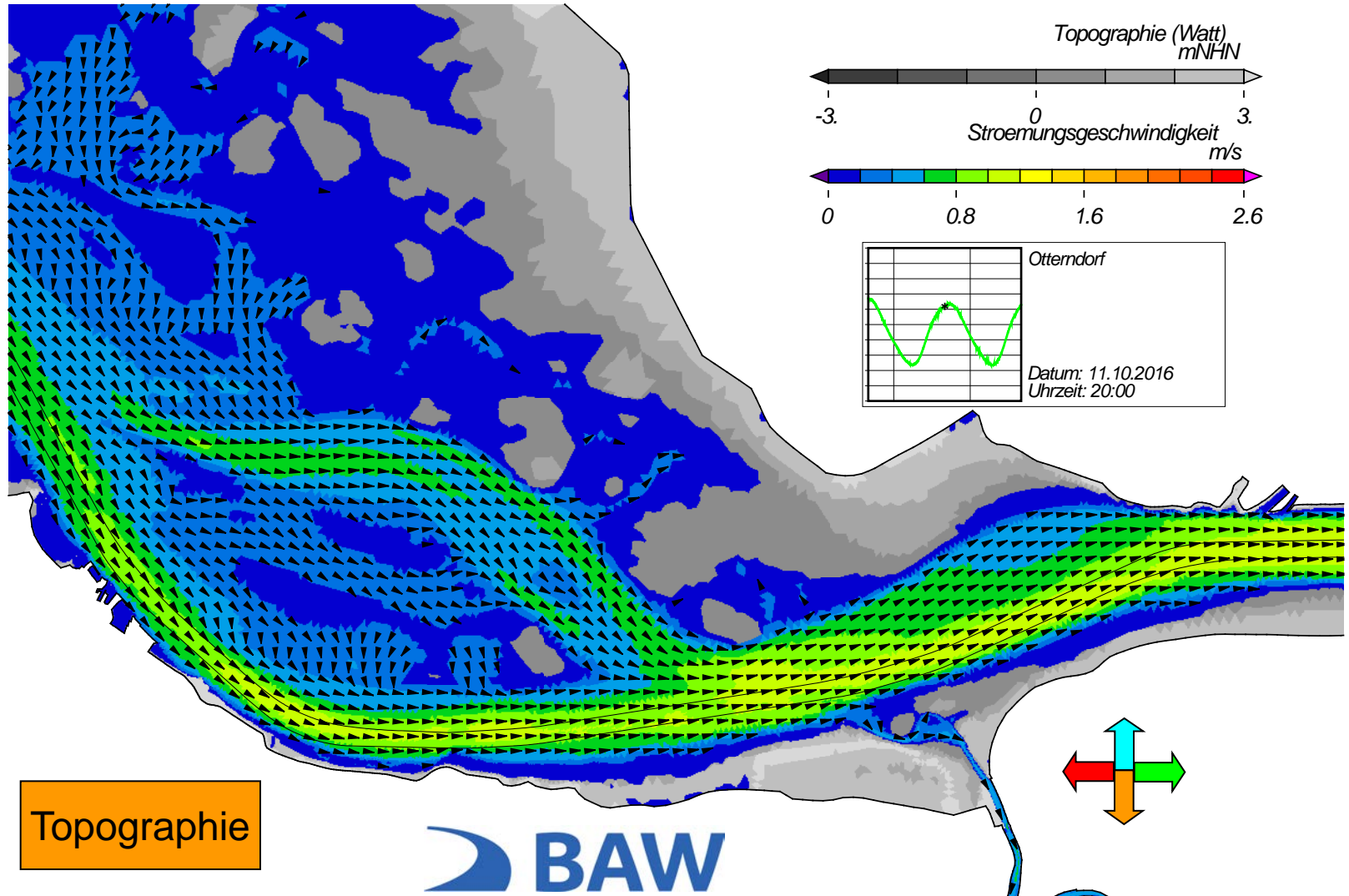


USER: BAW-AK (Referat K3) FILE: hvlew2d0042.cgm

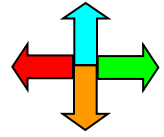
Topographie



Nipptide - Stroemungsgeschwindigkeit

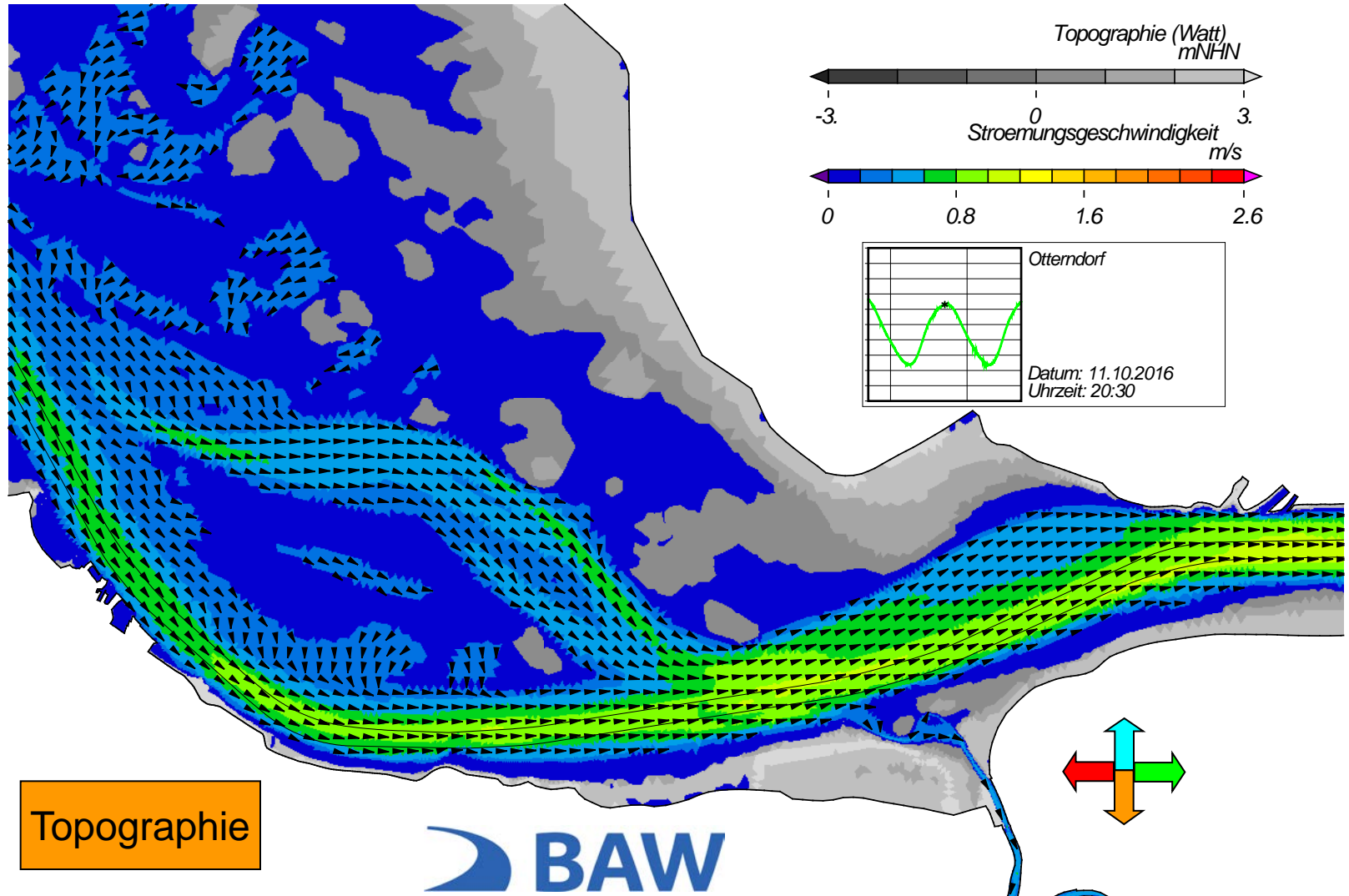


Topographie



USER: BAW-AK (Referat K3) FILE: hvlew2d0043.cgm

Nipptide - Stroemungsgeschwindigkeit

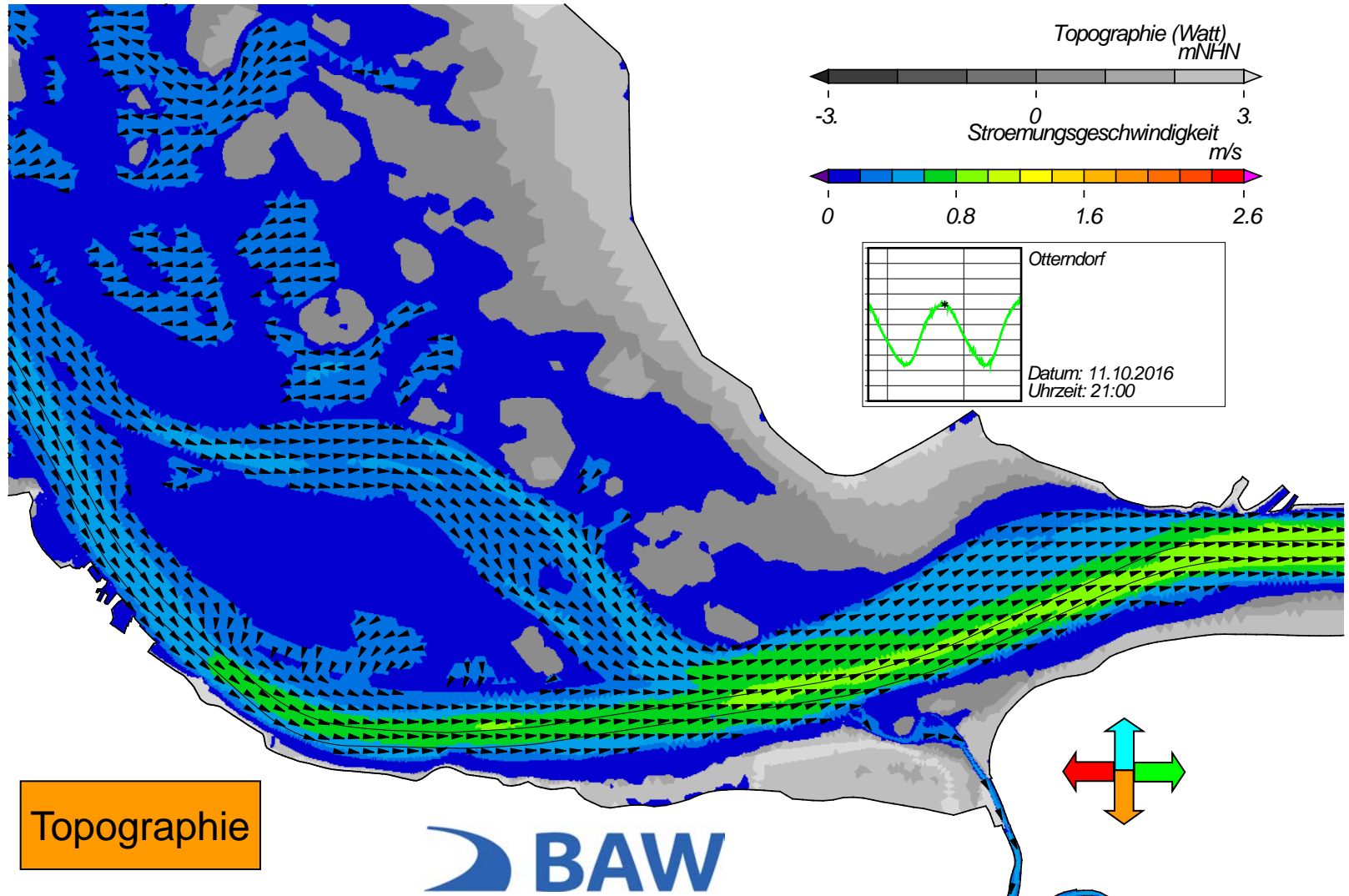


USER: BAW-AK (Referat K3) FILE: hvlew2d0044.cgm

Topographie



Nipptide - Stroemungsgeschwindigkeit

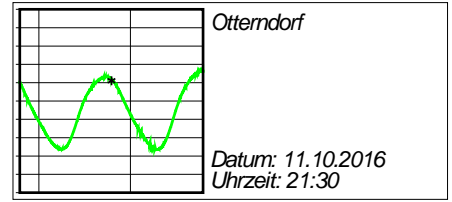
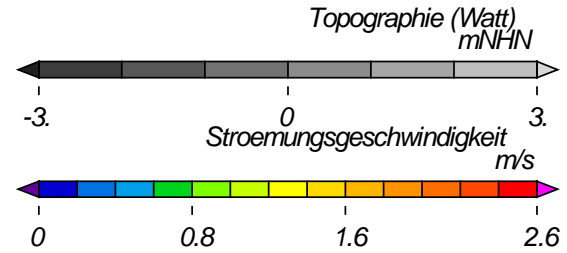
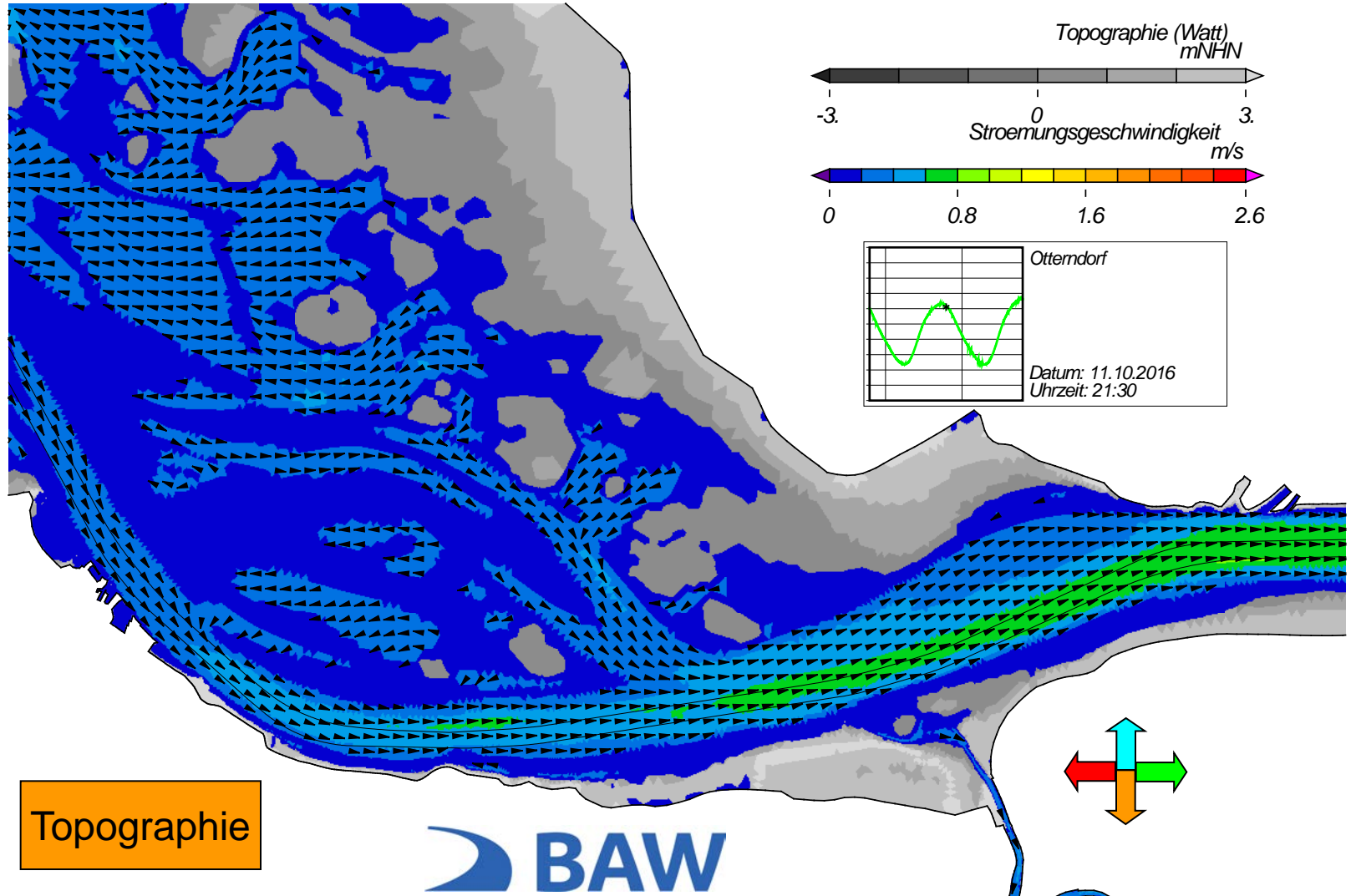


USER: BAW-AK (Referat K3) FILE: hview2d0045.cgm

Topographie



Nipptide - Stroemungsgeschwindigkeit

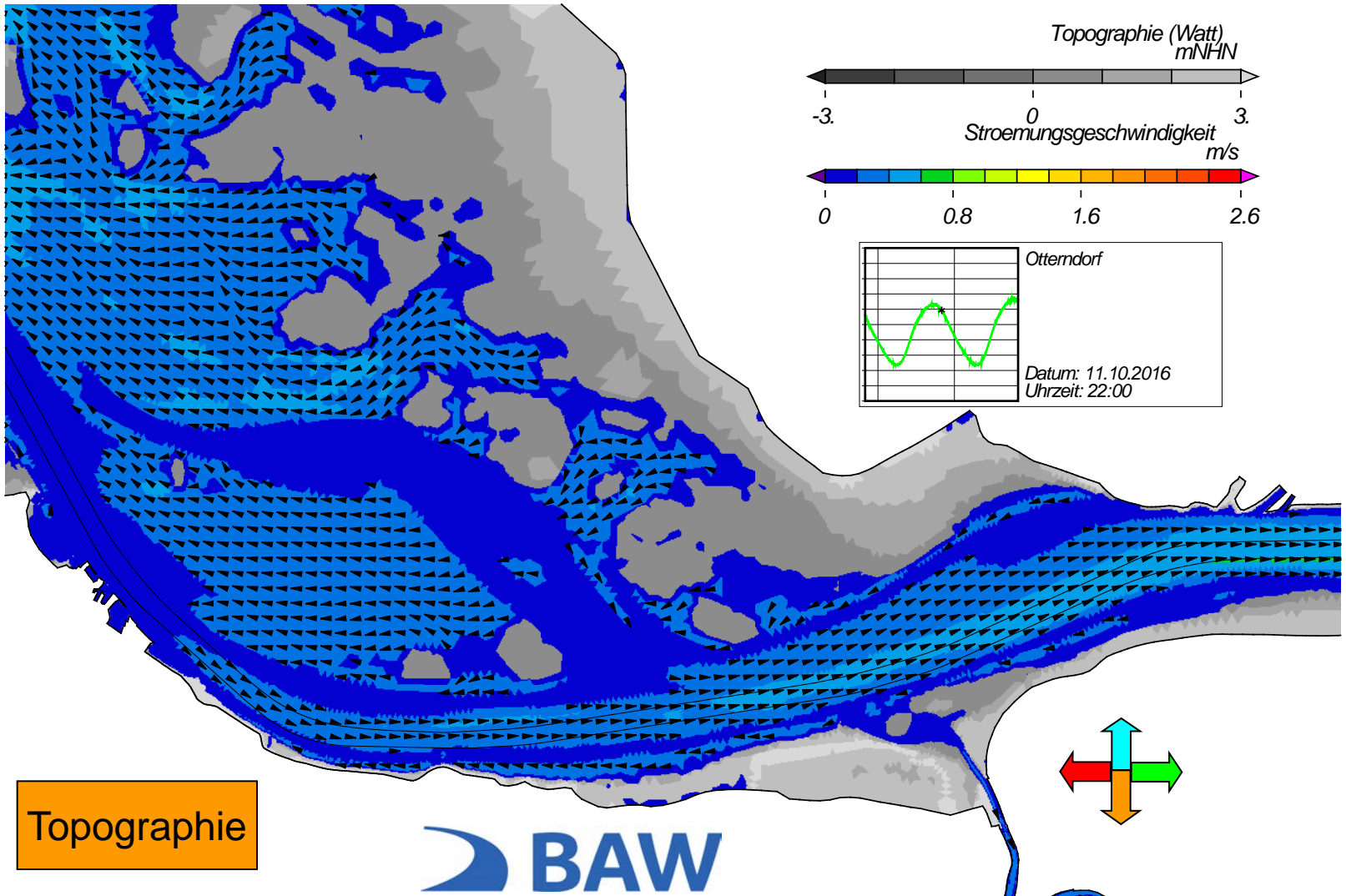


Topographie



USER: BAW-AK (Referat K3) FILE: hvlew2d0046.cgm

Nipptide - Stroemungsgeschwindigkeit

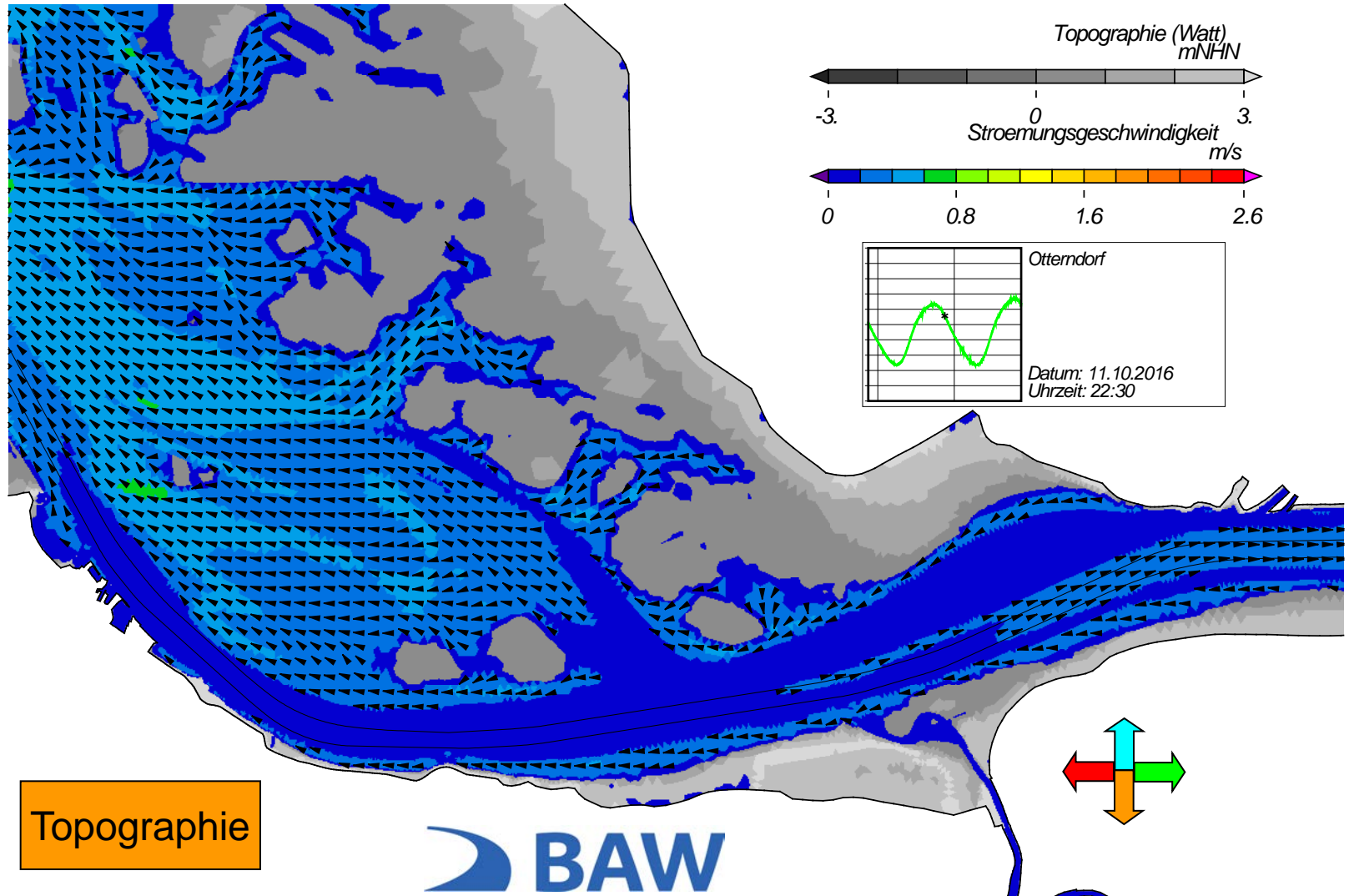


USER: BAW-AK (Referat K3) FILE: hvlew2d0047.cgm

Topographie



Nipptide - Stroemungsgeschwindigkeit

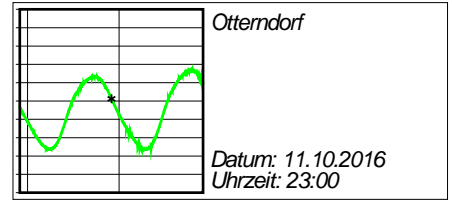
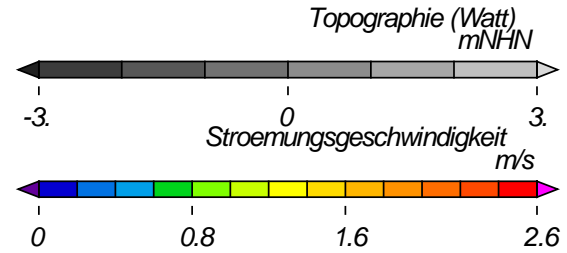
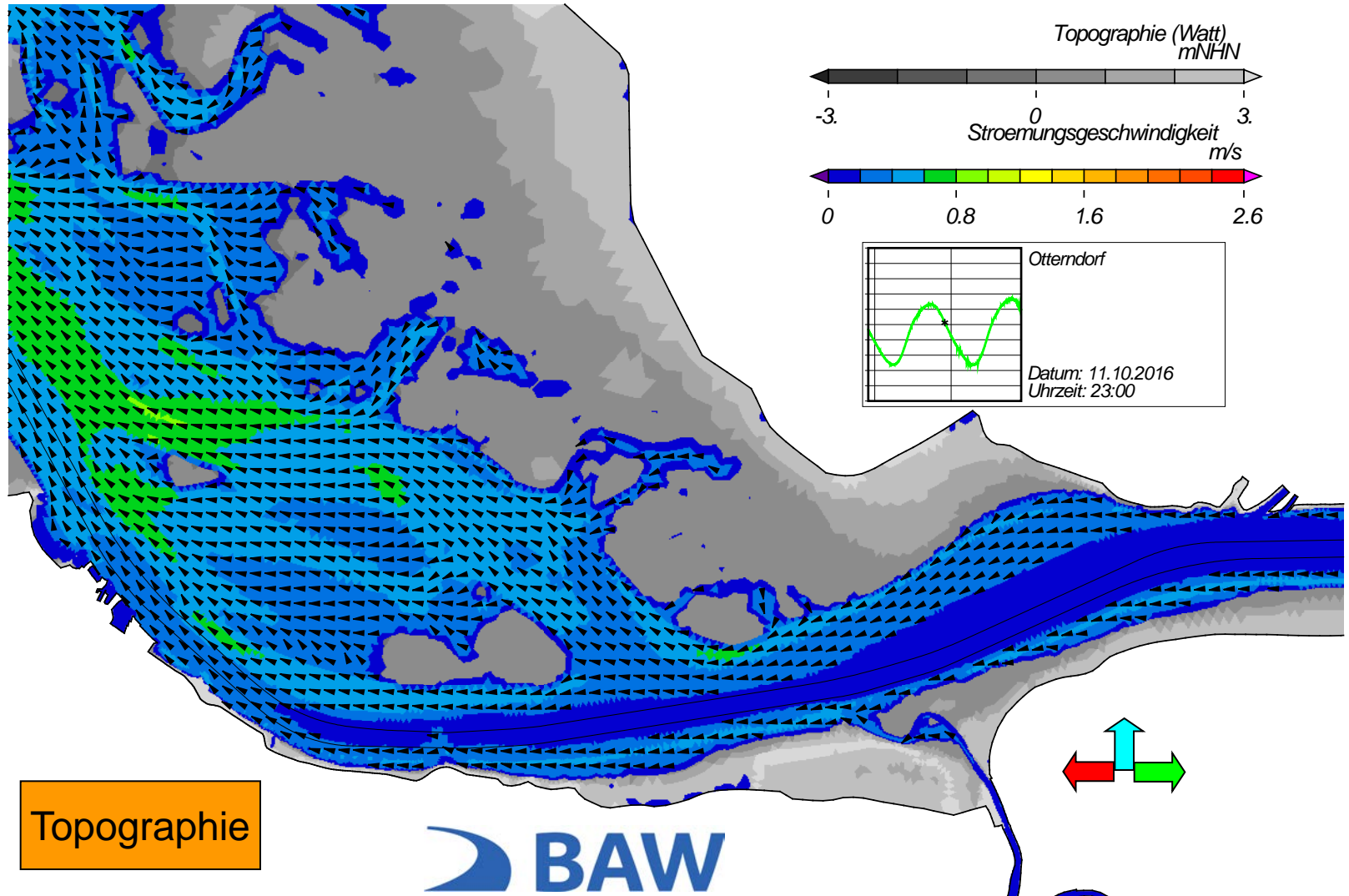


Topographie

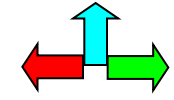


USER: BAW-AK (Referat K3) FILE: hview2d0048.cgm

Nipptide - Stroemungsgeschwindigkeit



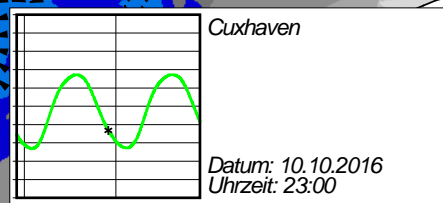
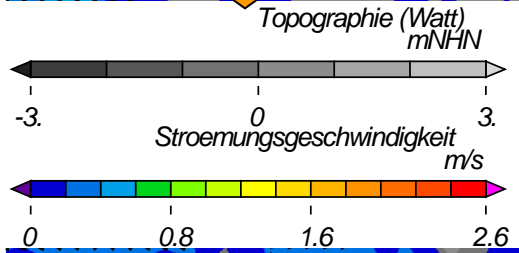
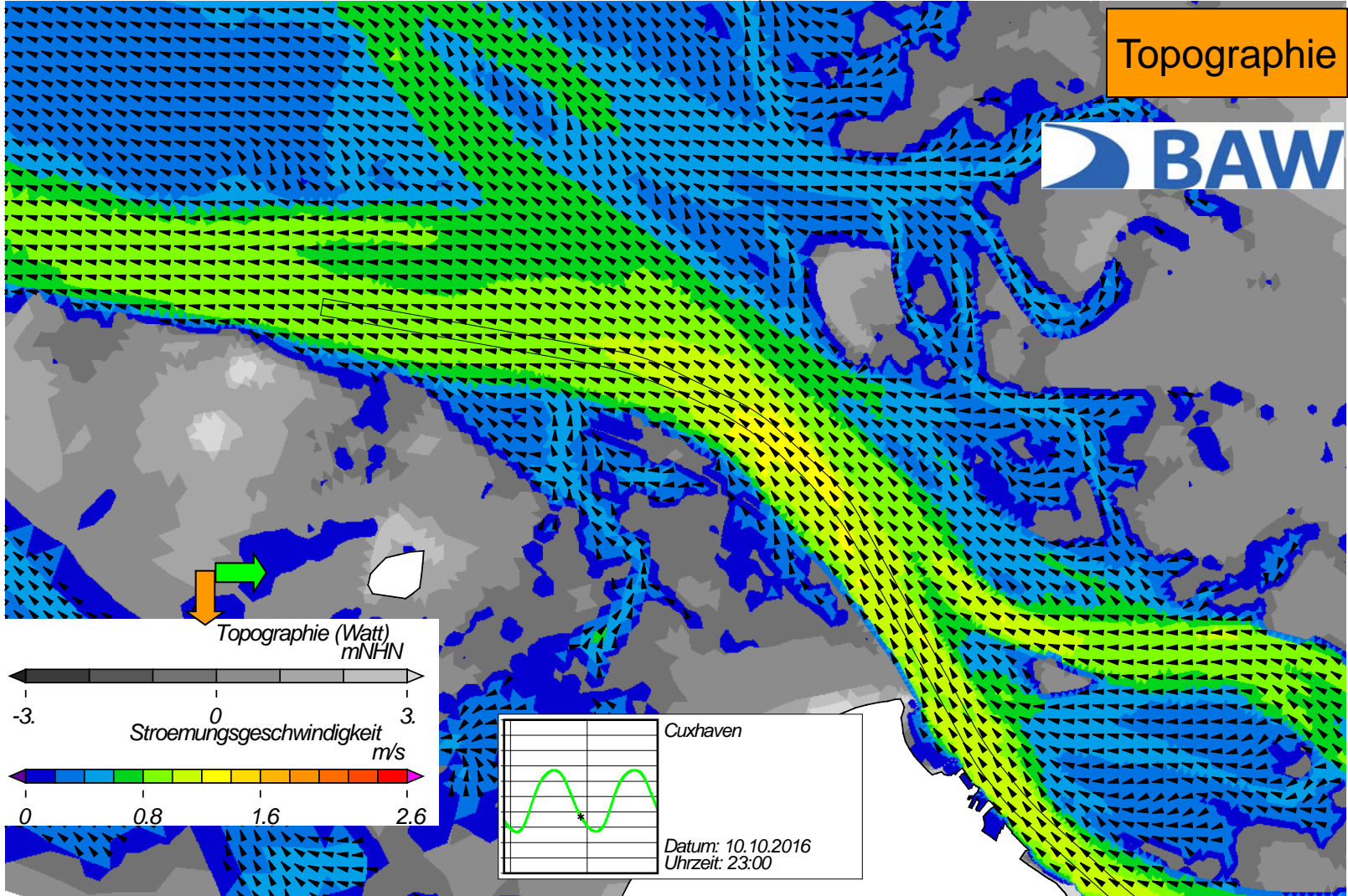
Topographie



USER: BAW-AK (Referat K3) FILE: hvlew2d0049.cgm

Nipptide - Stroemungsgeschwindigkeit

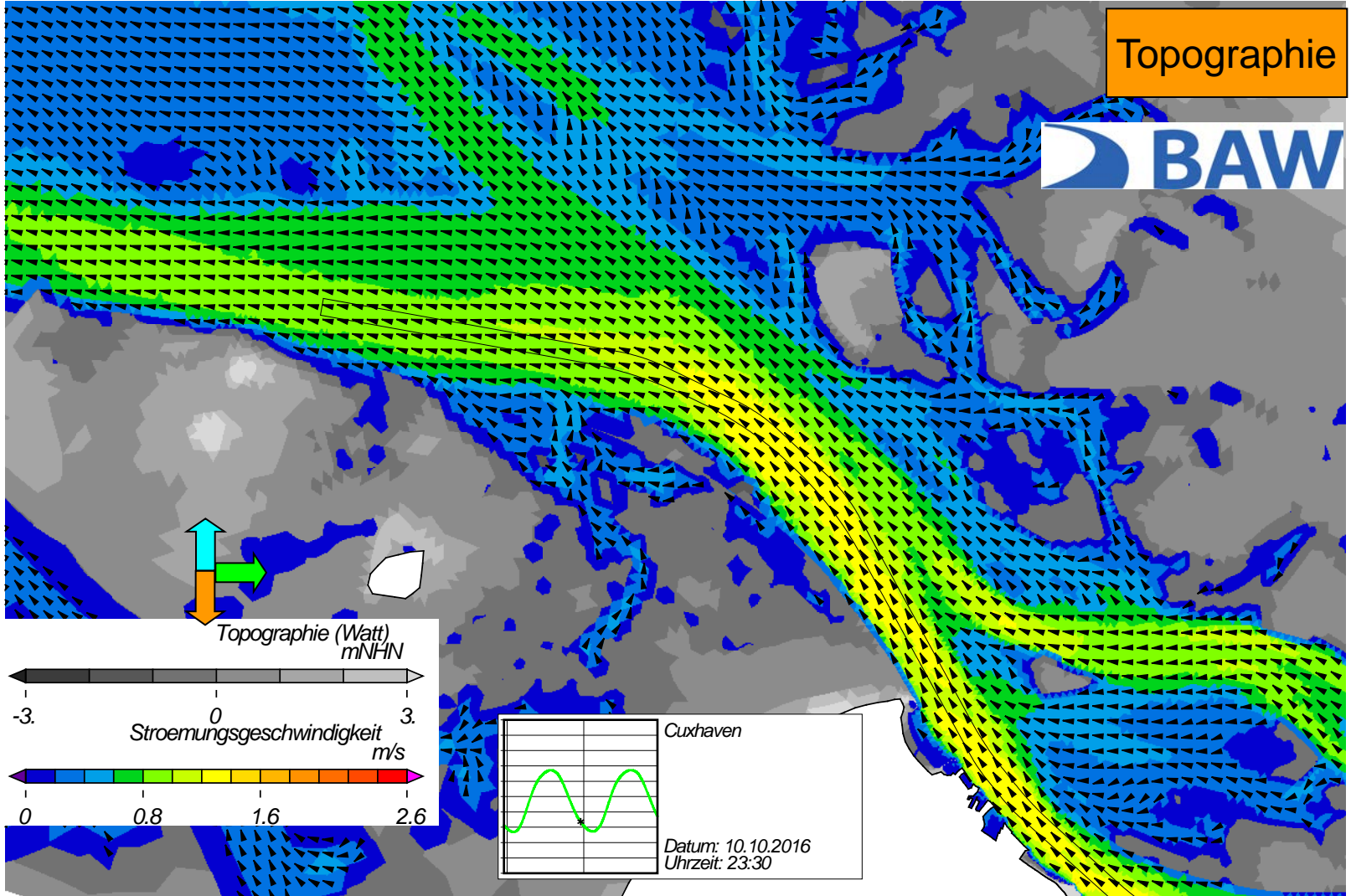
Topographie



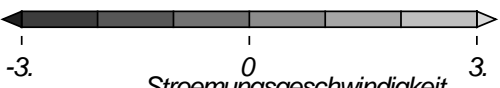
USER: BAW-AK (Referat K3) FILE: hvlew2d0001.cgm

Nipptide - Stroemungsgeschwindigkeit

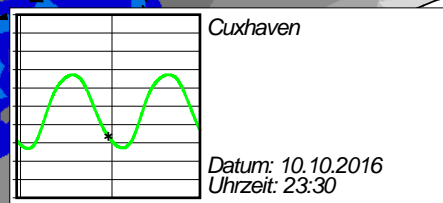
Topographie



Topographie (Watt)
mNHN



Stroemungsgeschwindigkeit
m/s

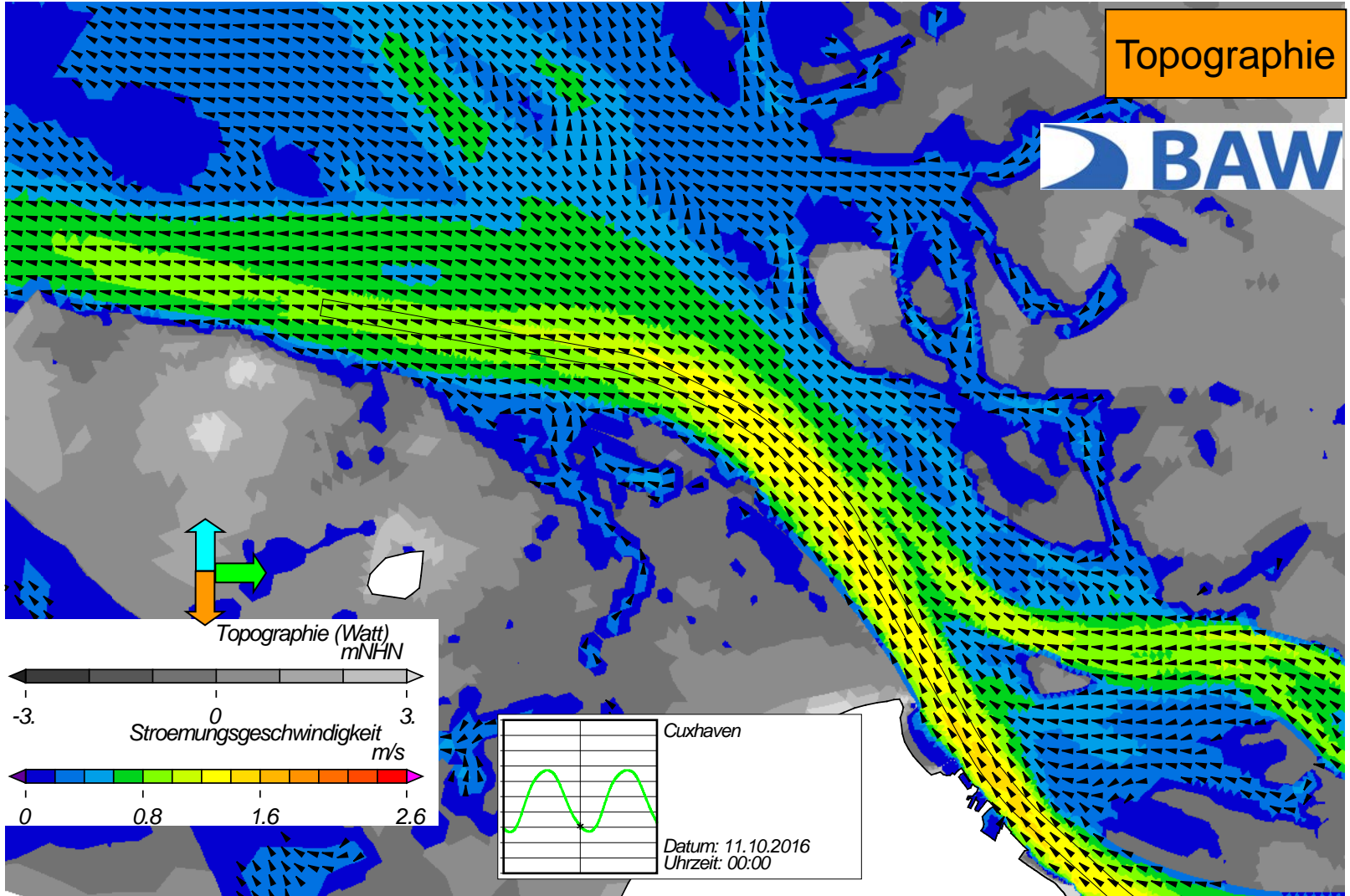


Cuxhaven
Datum: 10.10.2016
Uhrzeit: 23:30

USER: BAW-AK (Referat K3) FILE: hvlew2d0002.cgm

Nipptide - Stroemungsgeschwindigkeit

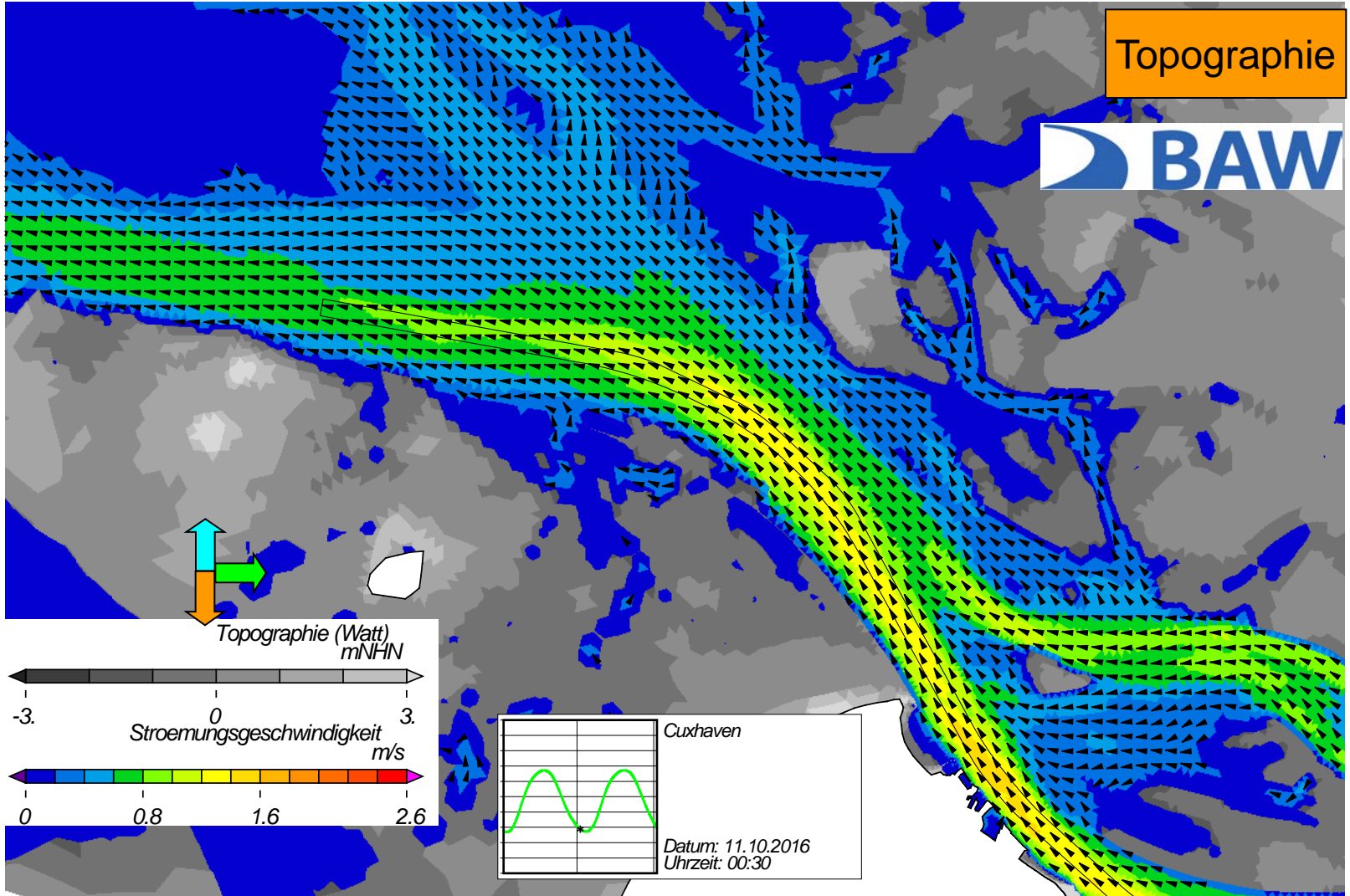
Topographie



USER: BAW-AK (Referat K3) FILE: hvview2d0003.cgm

Nipptide - Stroemungsgeschwindigkeit

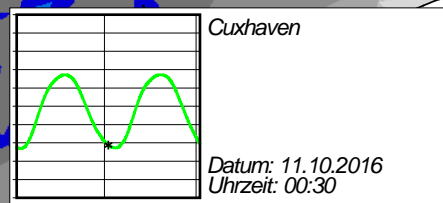
Topographie



Topographie (Watt)
mNHN



Stroemungsgeschwindigkeit
m/s



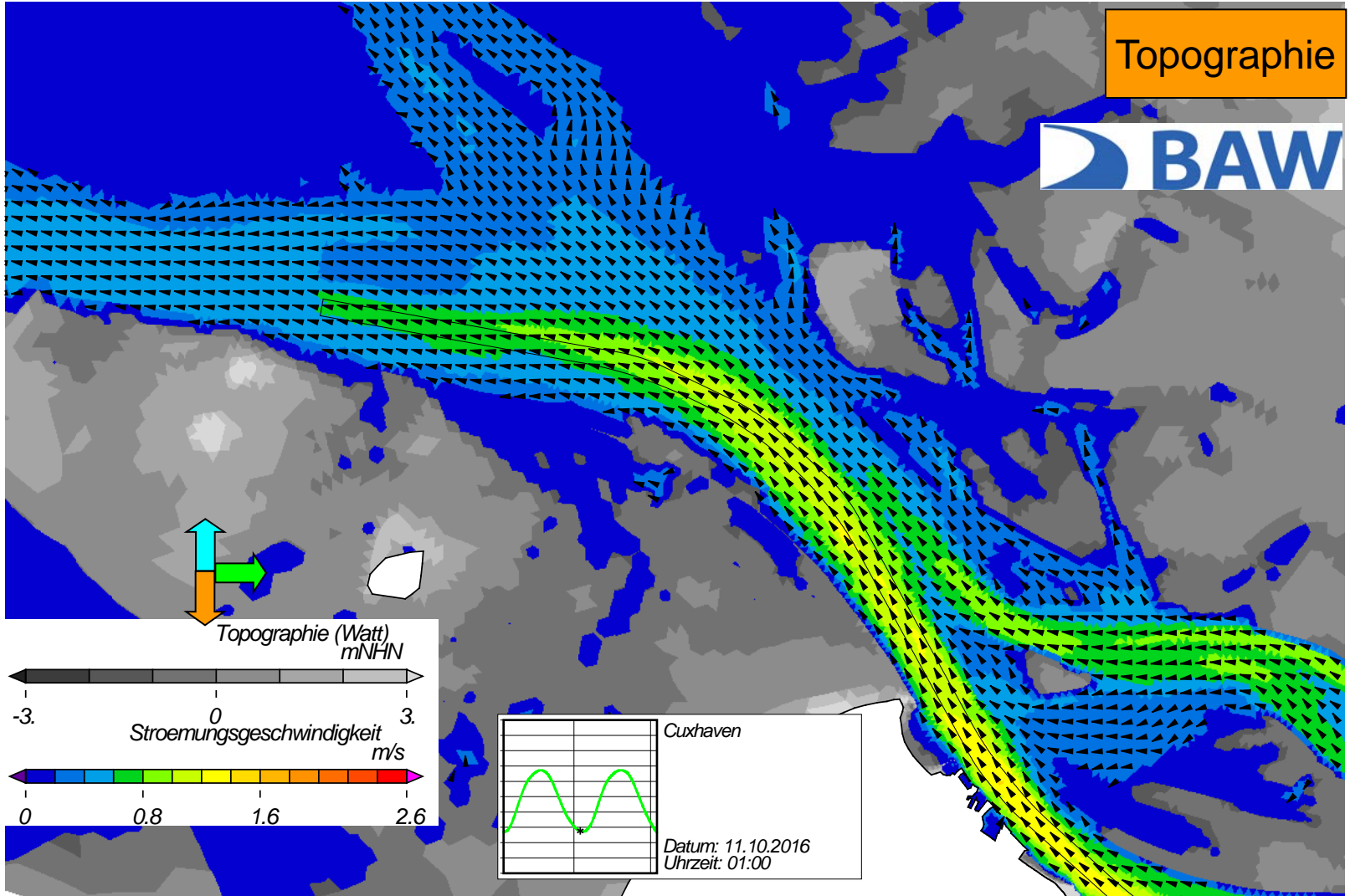
Cuxhaven

Datum: 11.10.2016
Uhrzeit: 00:30

USER: BAW-AK (Referat K3) FILE: hvview2d0004.cgm

Nipptide - Stroemungsgeschwindigkeit

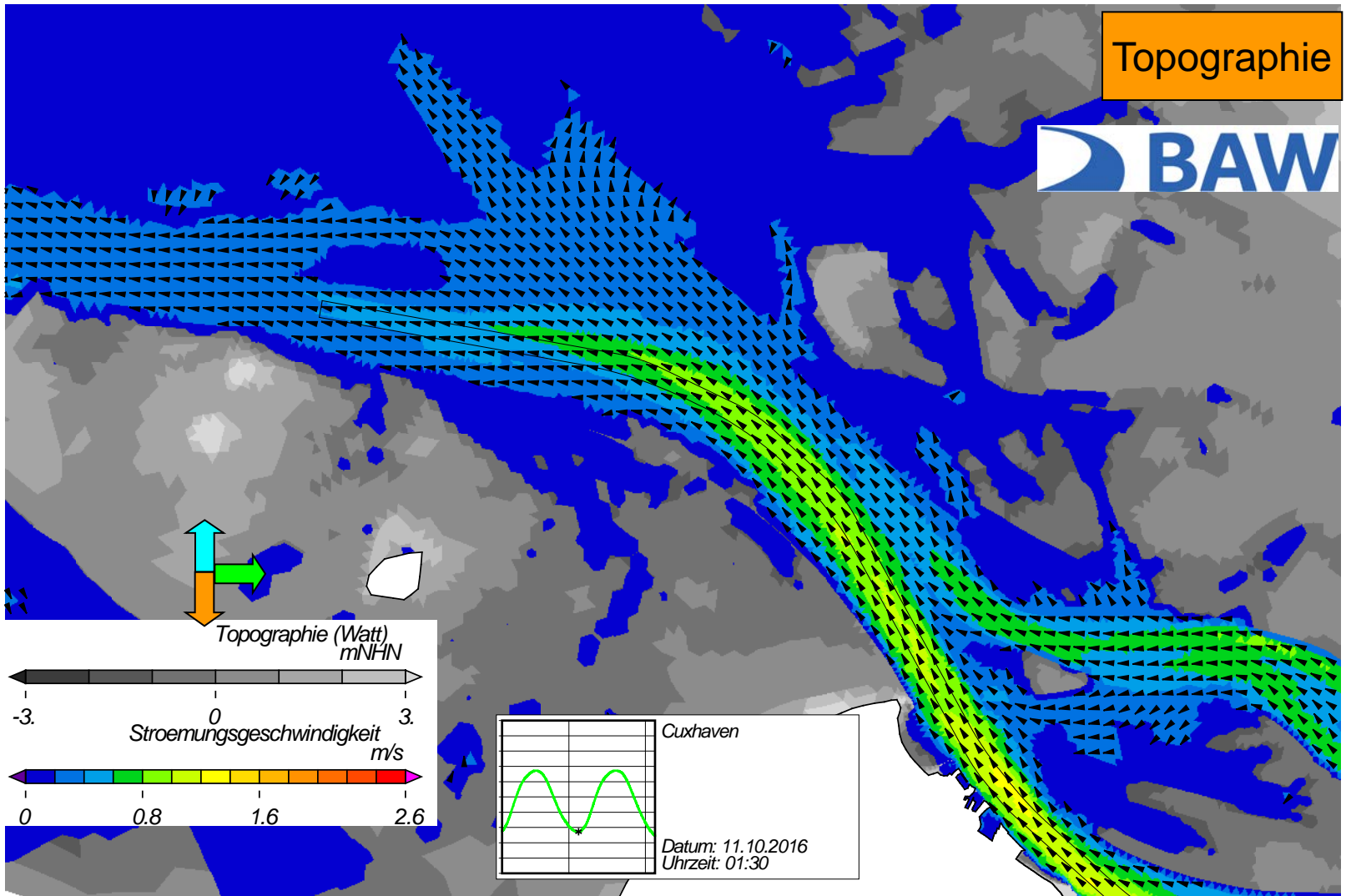
Topographie



USER: BAW-AK (Referat K3) FILE: hvlew2d0005.cgm

Nipptide - Stroemungsgeschwindigkeit

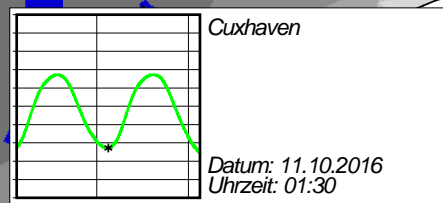
Topographie



Topographie (Watt)
mNHN



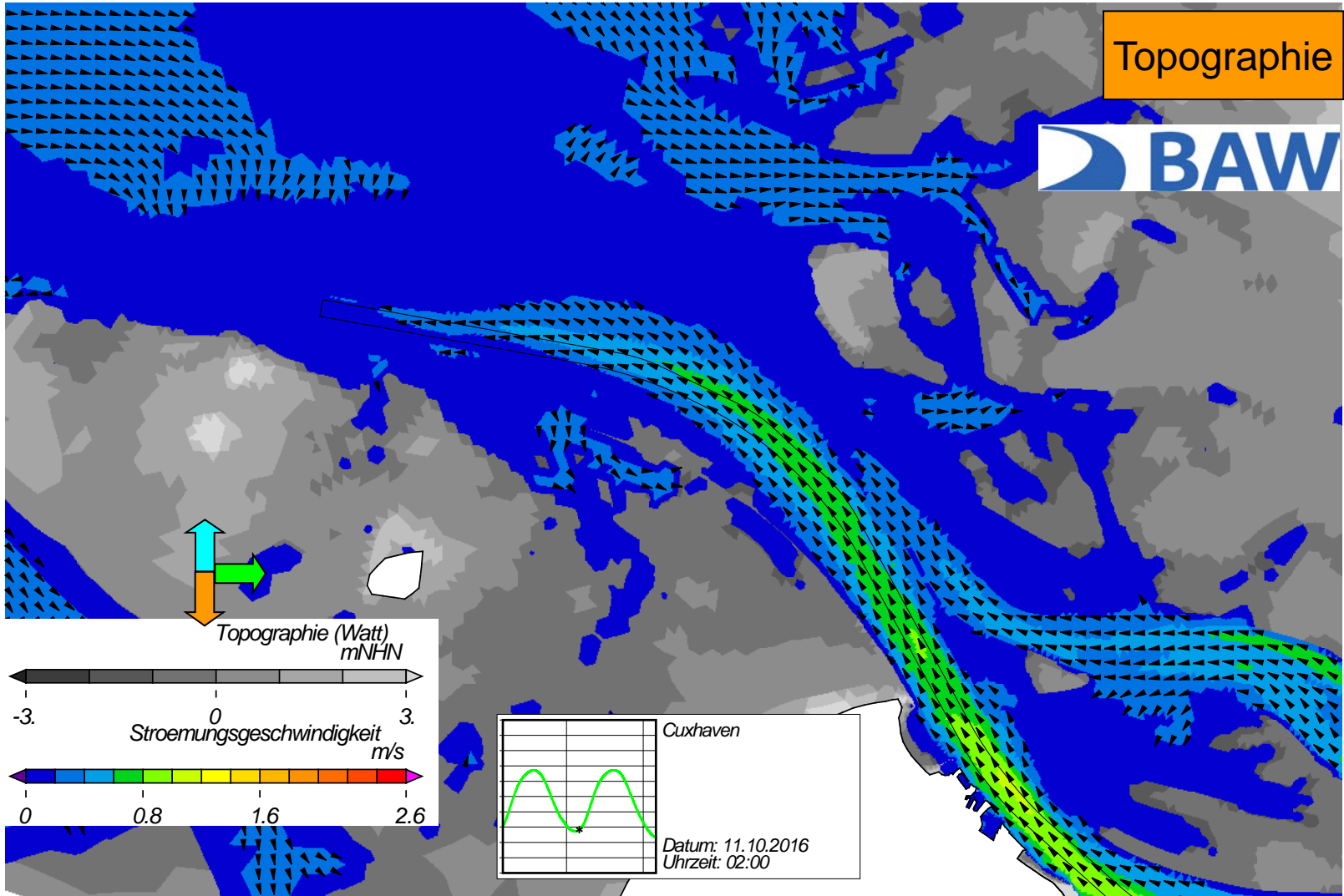
Stroemungsgeschwindigkeit
m/s



USER: BAW-AK (Referat K3) FILE: hvlew2d0006.cgm

Nipptide - Stroemungsgeschwindigkeit

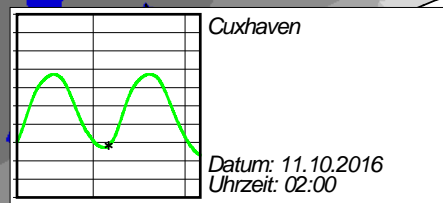
Topographie



Topographie (Watt)
mNHN



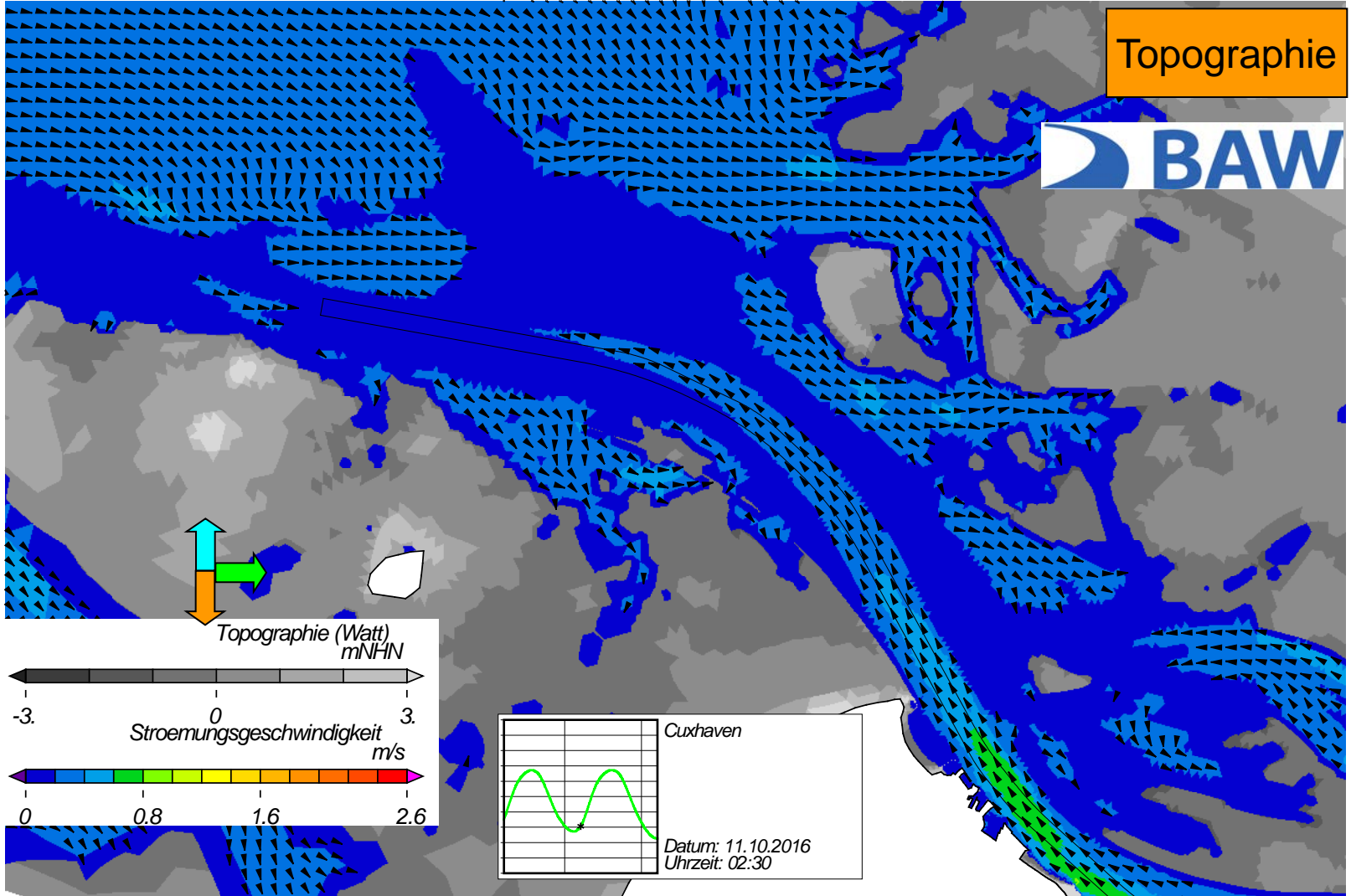
Stroemungsgeschwindigkeit
m/s



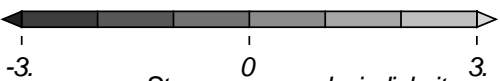
USER: BAW-AK (Referat.K3) FILE: hview2d0007.cgm

Nipptide - Stroemungsgeschwindigkeit

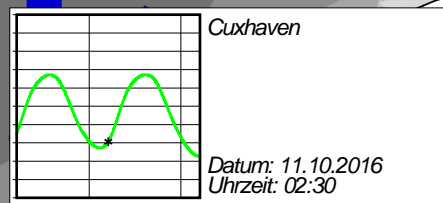
Topographie



Topographie (Watt)
mNHN



Stroemungsgeschwindigkeit
m/s

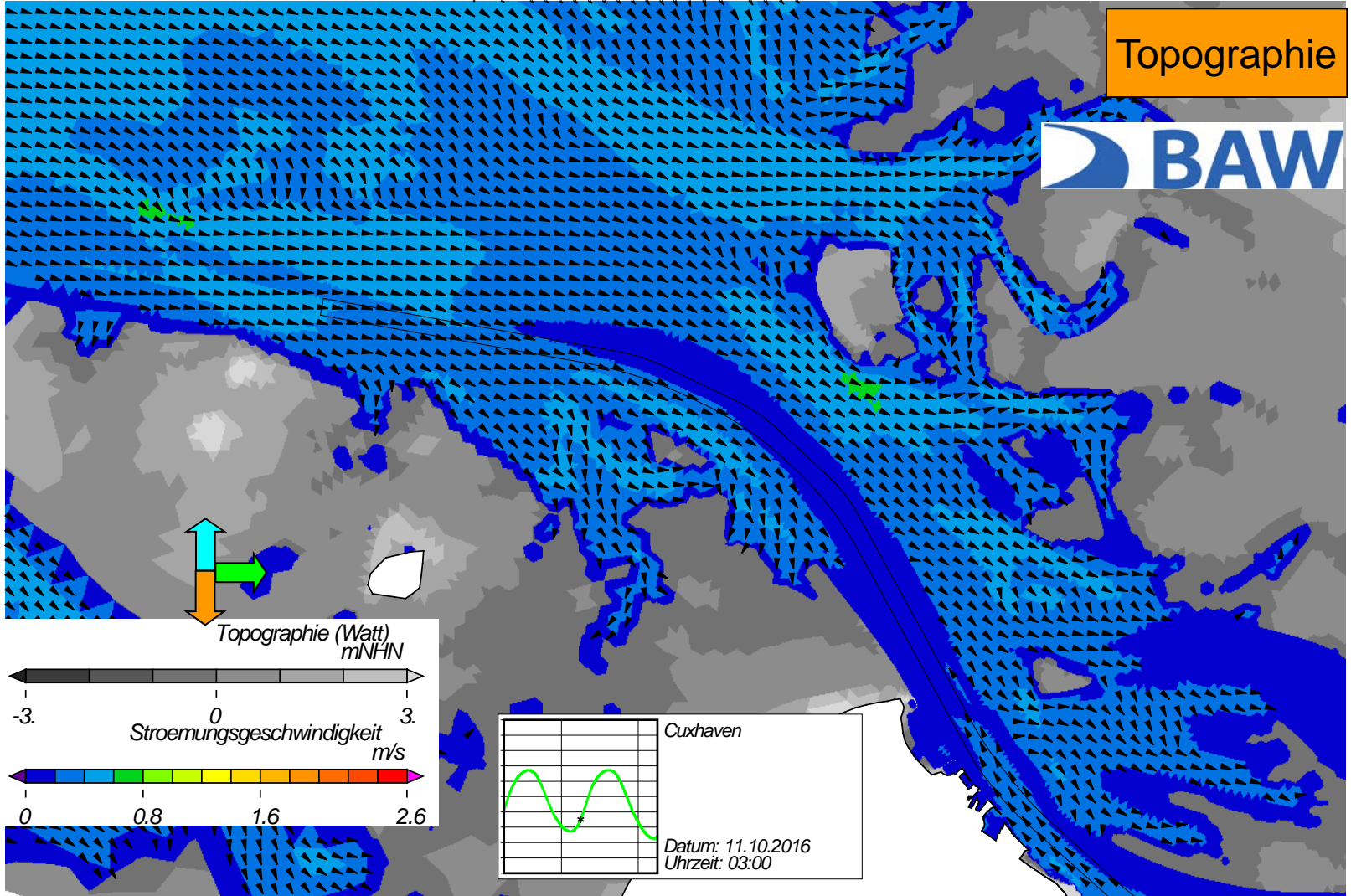


Datum: 11.10.2016
Uhrzeit: 02:30

USER: BAW-AK (Referat K3) FILE: hvlew2d0008.cgm

Nipptide - Stroemungsgeschwindigkeit

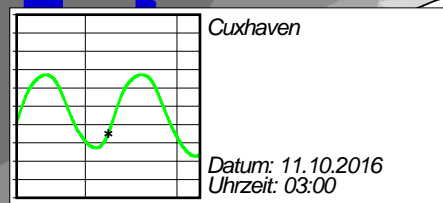
Topographie



Topographie (Watt)
mNHN



Stroemungsgeschwindigkeit
m/s

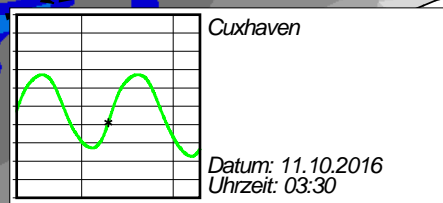
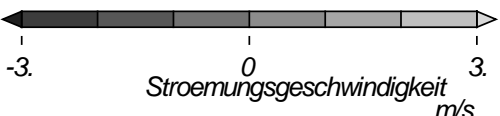
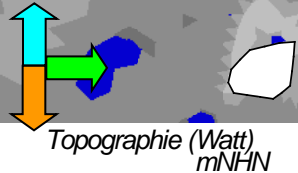
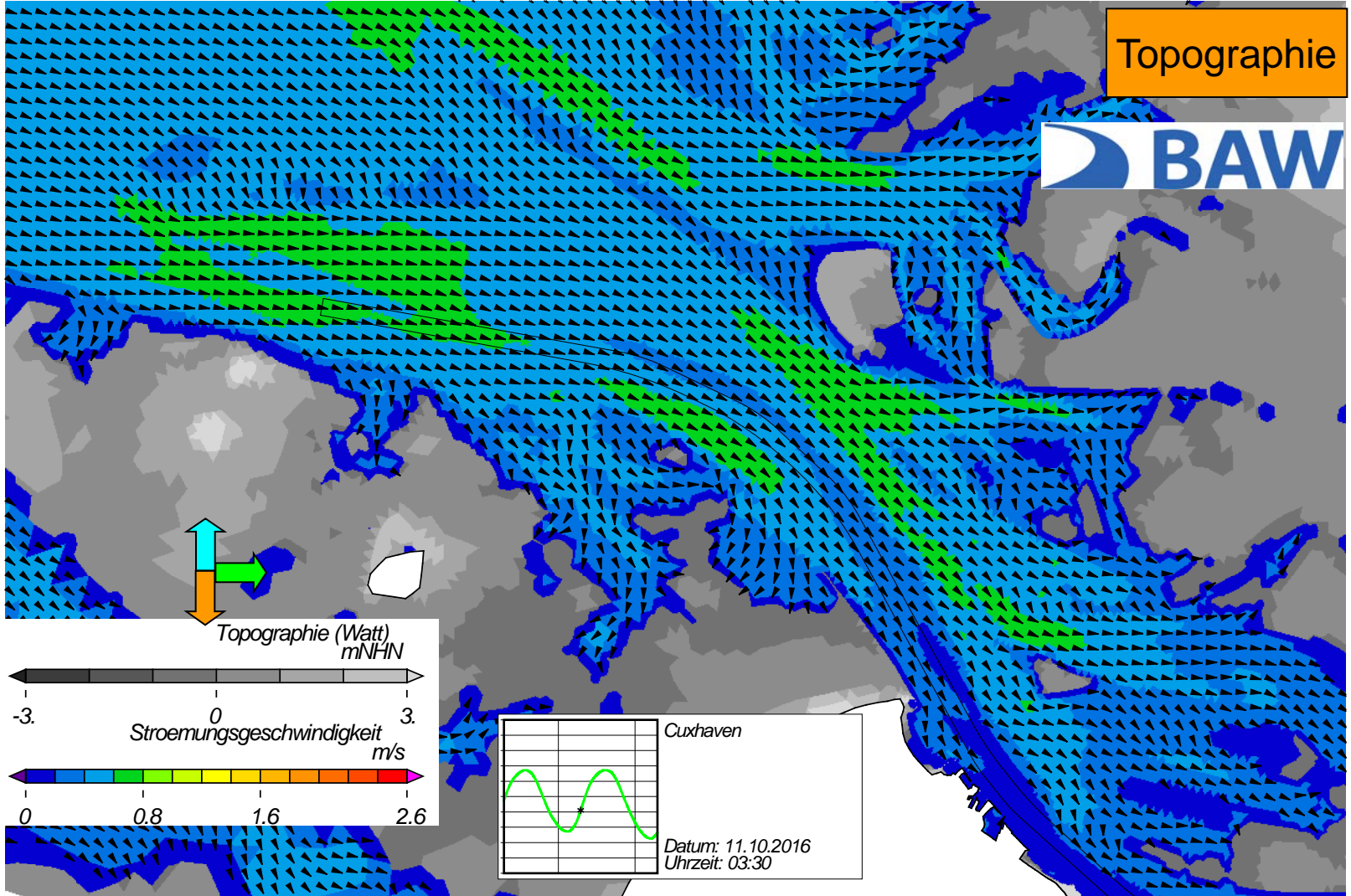


Datum: 11.10.2016
Uhrzeit: 03:00

USER: BAW-AK (Referat K3) FILE: hvlew2d0009.cgim

Nipptide - Stroemungsgeschwindigkeit

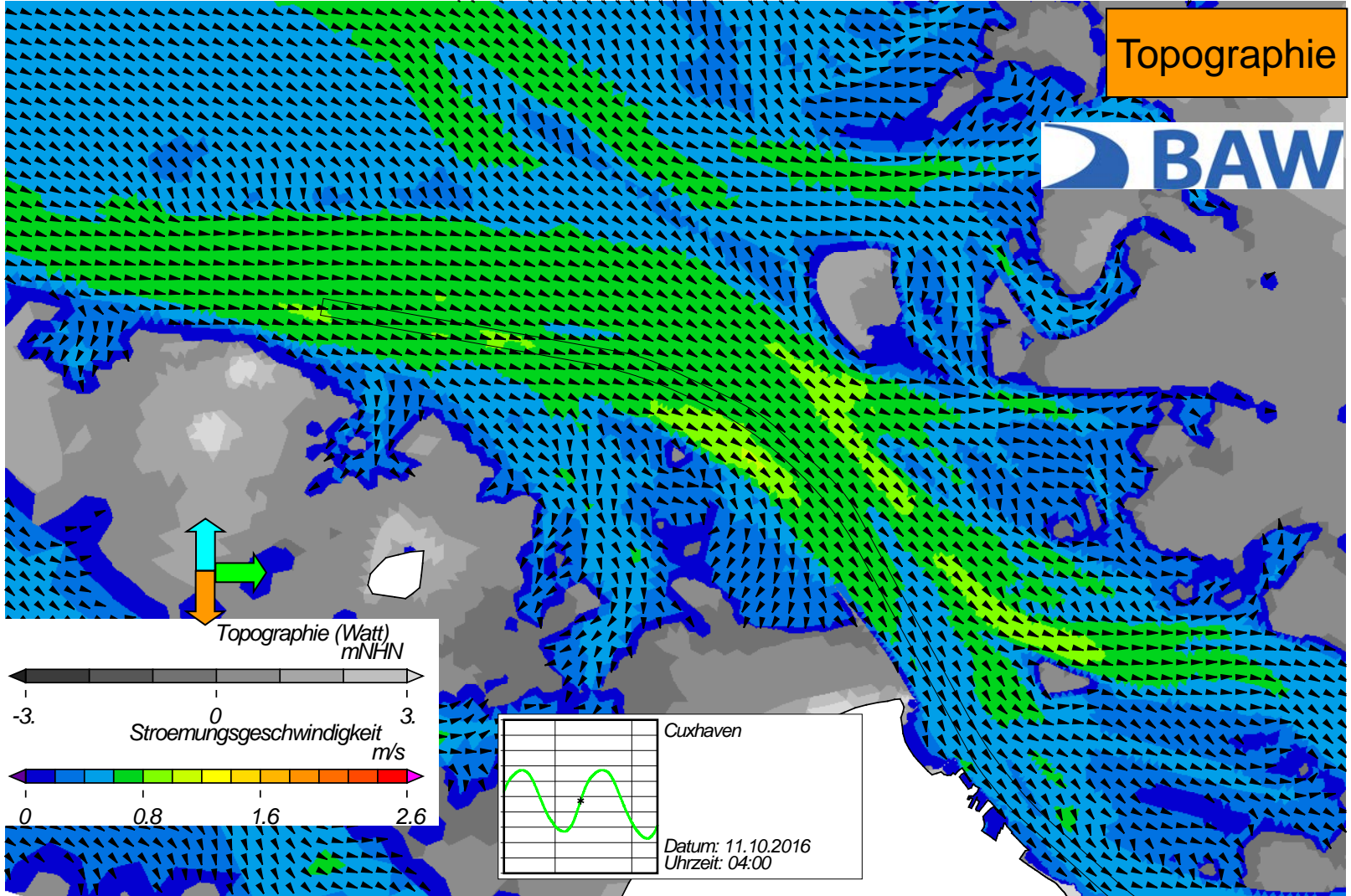
Topographie



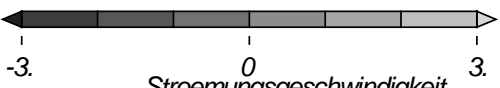
USER: BAW-AK (Referat K3) FILE: hvlew2d00T0.cgm

Nipptide - Stroemungsgeschwindigkeit

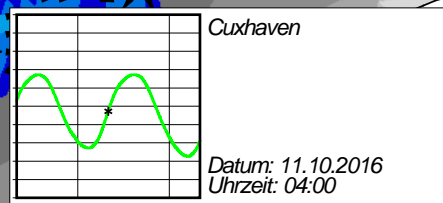
Topographie



Topographie (Watt)
mNHN



Stroemungsgeschwindigkeit
m/s



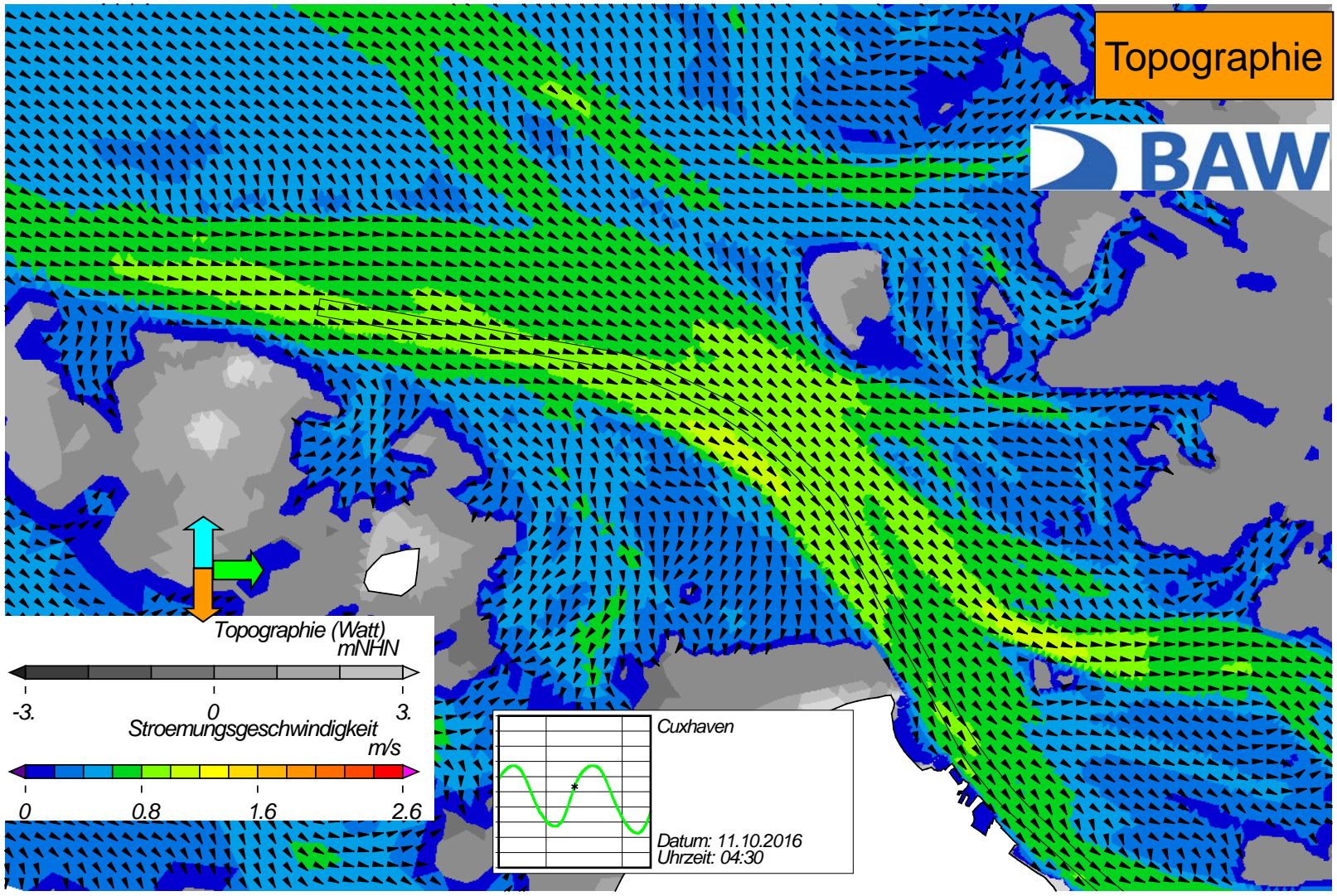
Cuxhaven

Datum: 11.10.2016
Uhrzeit: 04:00

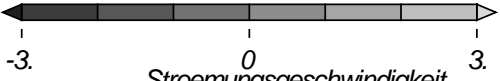
USER: BAW-AK (Referat K3) FILE: hvlew2d0011.cgm

Nipptide - Stroemungsgeschwindigkeit

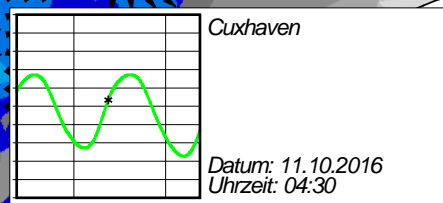
Topographie



Topographie (Watt)
mNHN



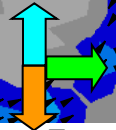
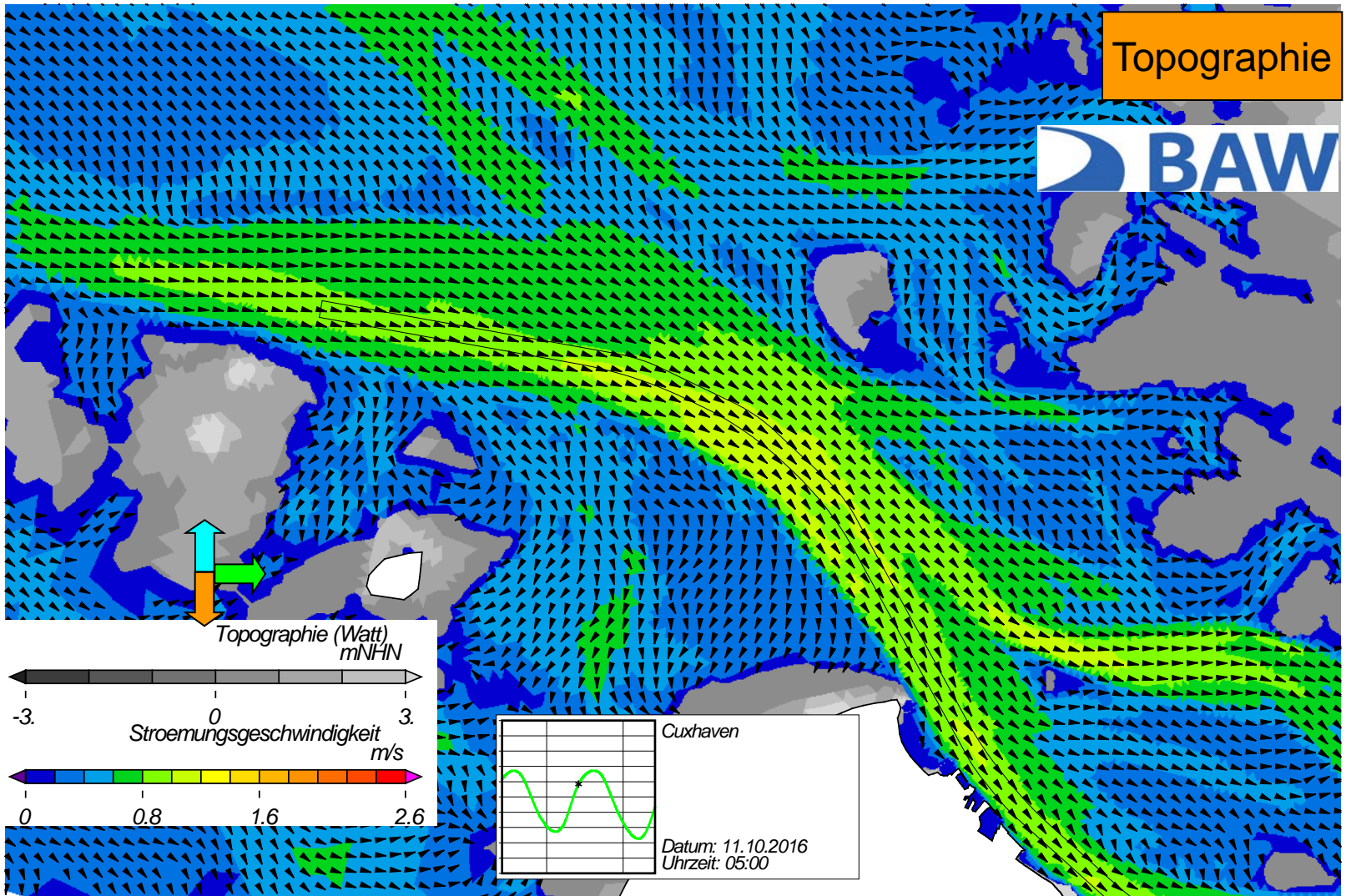
Stroemungsgeschwindigkeit
m/s



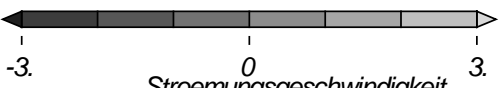
USER: BAW-AK (Referat K3) FILE: hvlew2d00T2.cgm

Nipptide - Stroemungsgeschwindigkeit

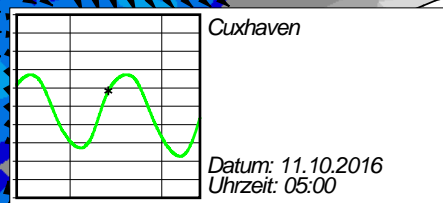
Topographie



Topographie (Watt)
mNHN



Stroemungsgeschwindigkeit
m/s

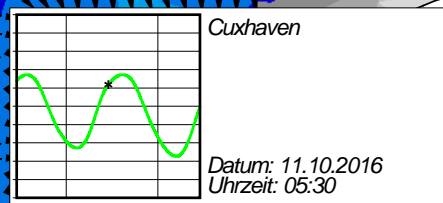
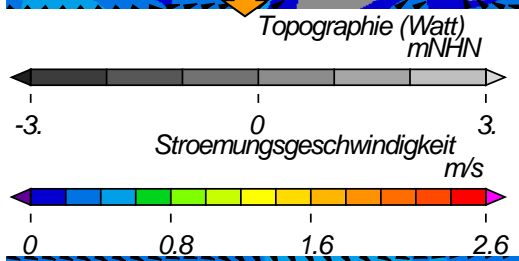
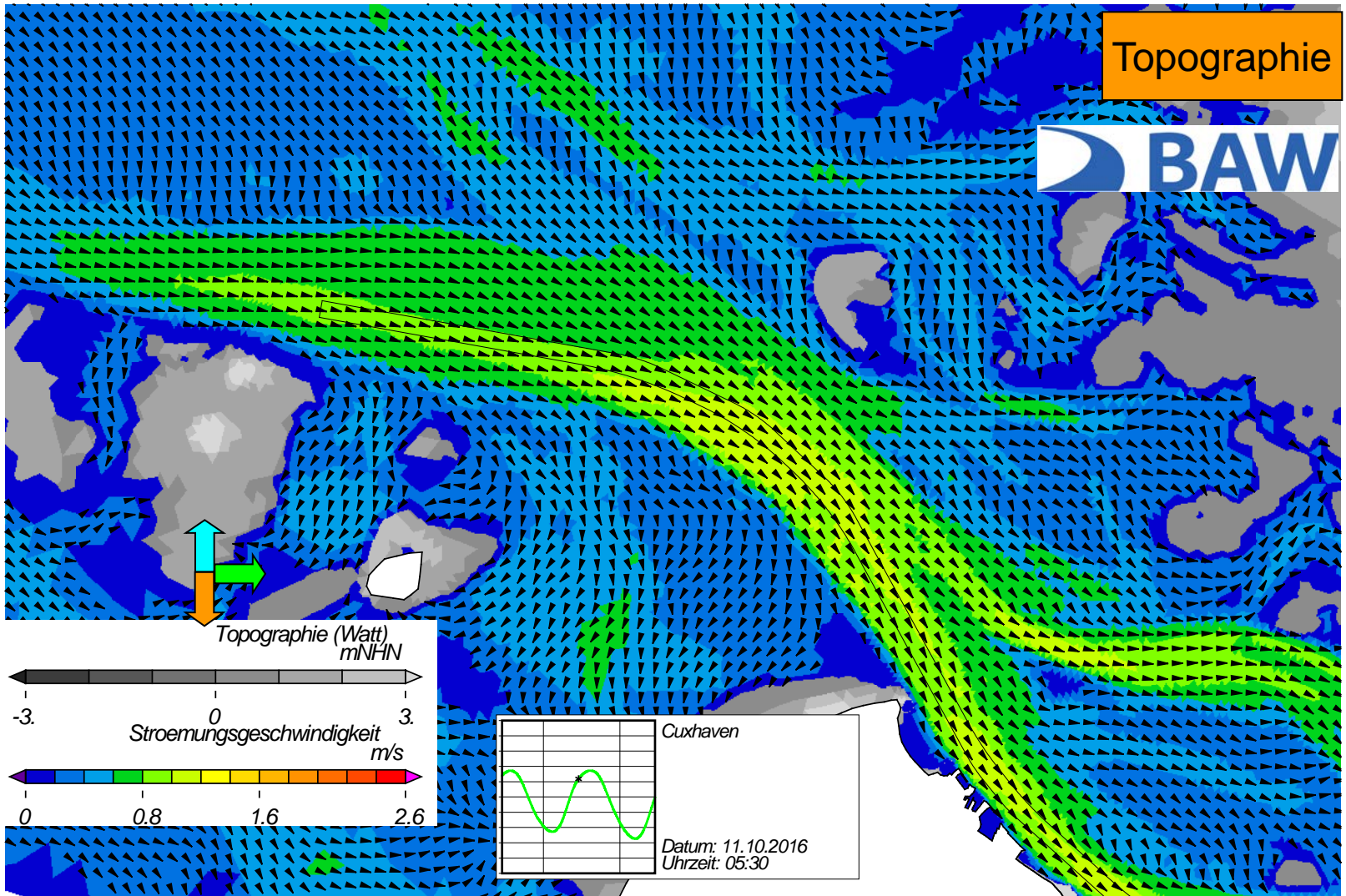


Datum: 11.10.2016
Uhrzeit: 05:00

USER: BAW-AK (Referat K3) FILE: hvlew2d00T3.cgm

Nipptide - Stroemungsgeschwindigkeit

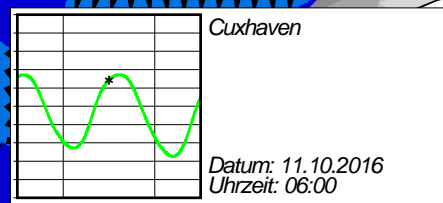
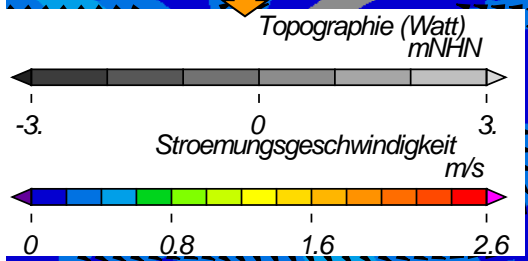
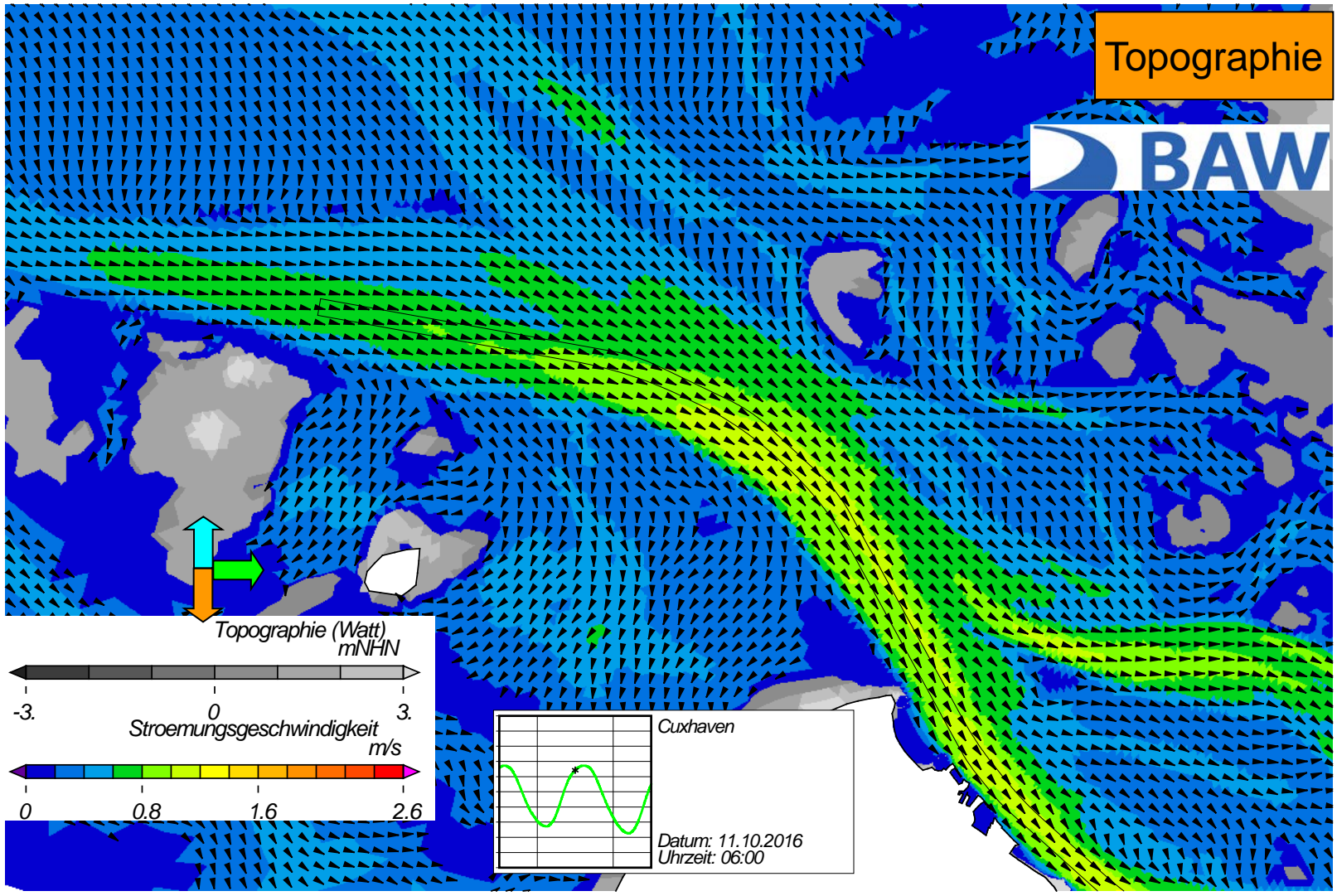
Topographie



USER: BAW-AK (Referat K3) FILE: hvlew2d0014.cgm

Nipptide - Stroemungsgeschwindigkeit

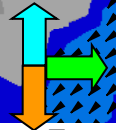
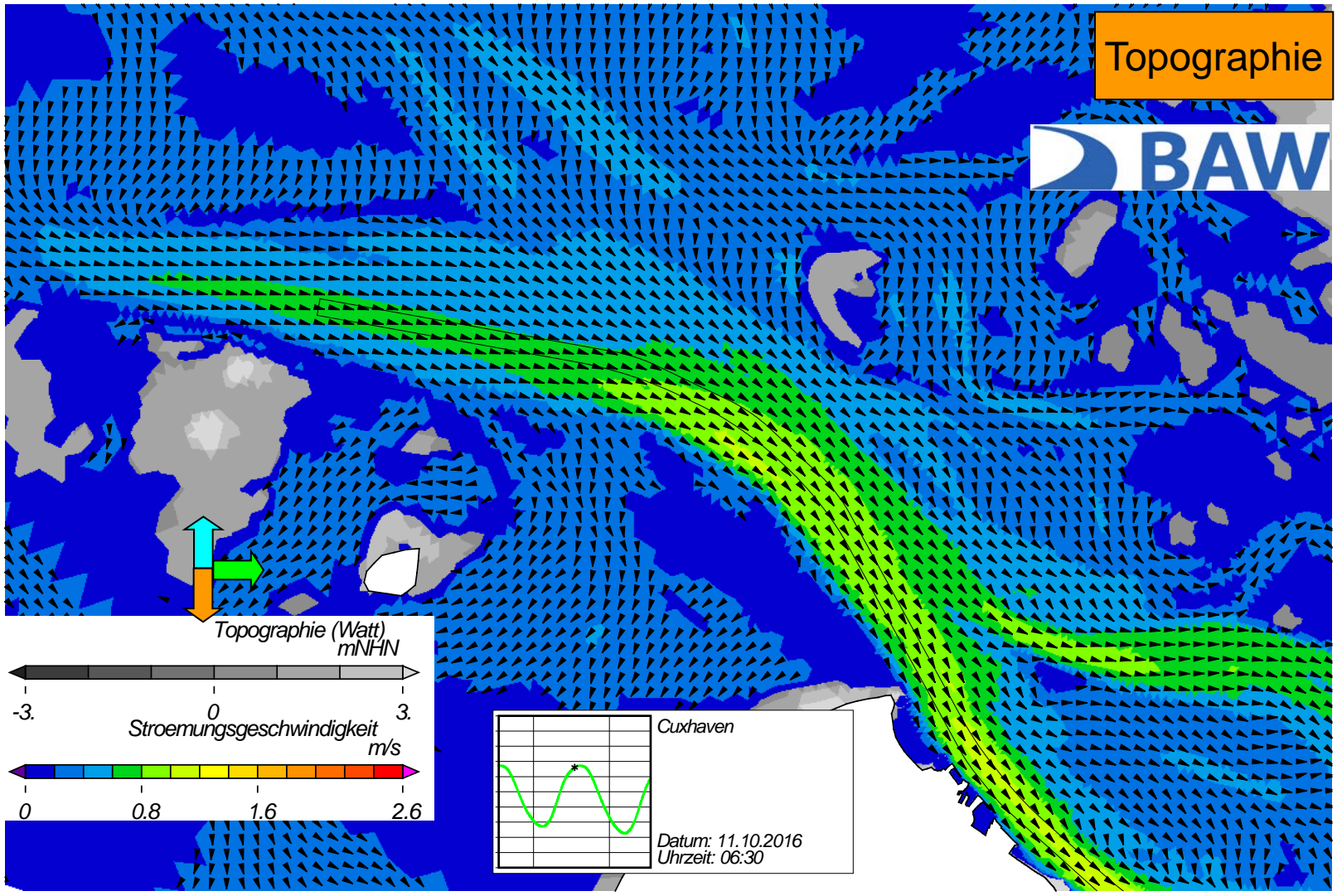
Topographie



USER: BAW-AK (Referat K3) FILE: hvlew2d0015.cgm

Nipptide - Stroemungsgeschwindigkeit

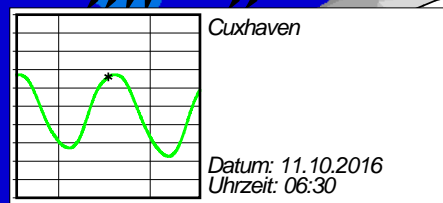
Topographie



Topographie (Watt)
mNHN



Stroemungsgeschwindigkeit
m/s

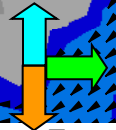
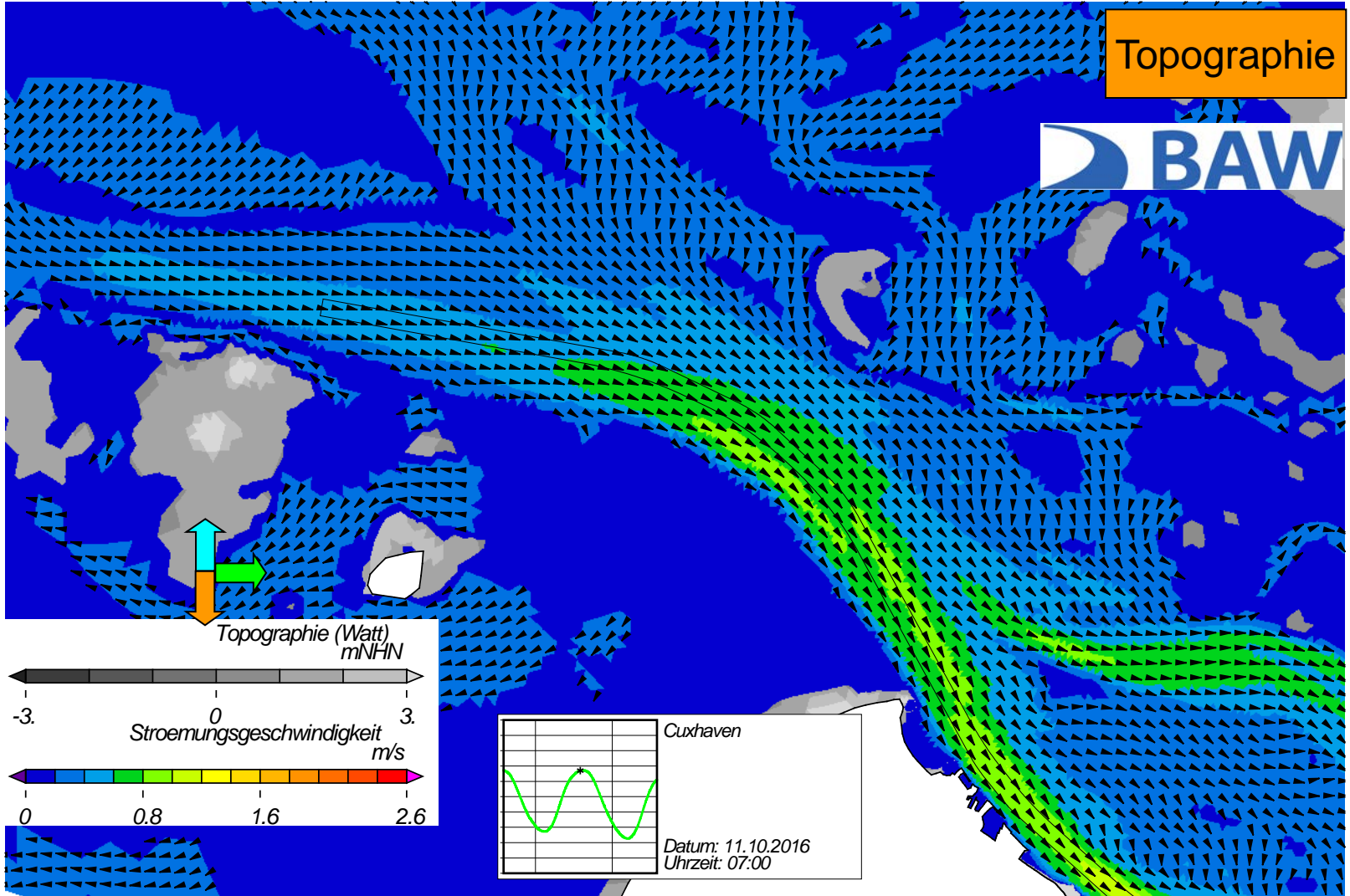


Datum: 11.10.2016
Uhrzeit: 06:30

USER: BAW-AK (Referat K3) FILE: hvlew2d0076.cgm

Nipptide - Stroemungsgeschwindigkeit

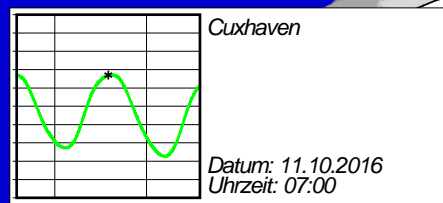
Topographie



Topographie (Watt)
mNHN



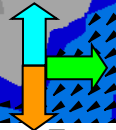
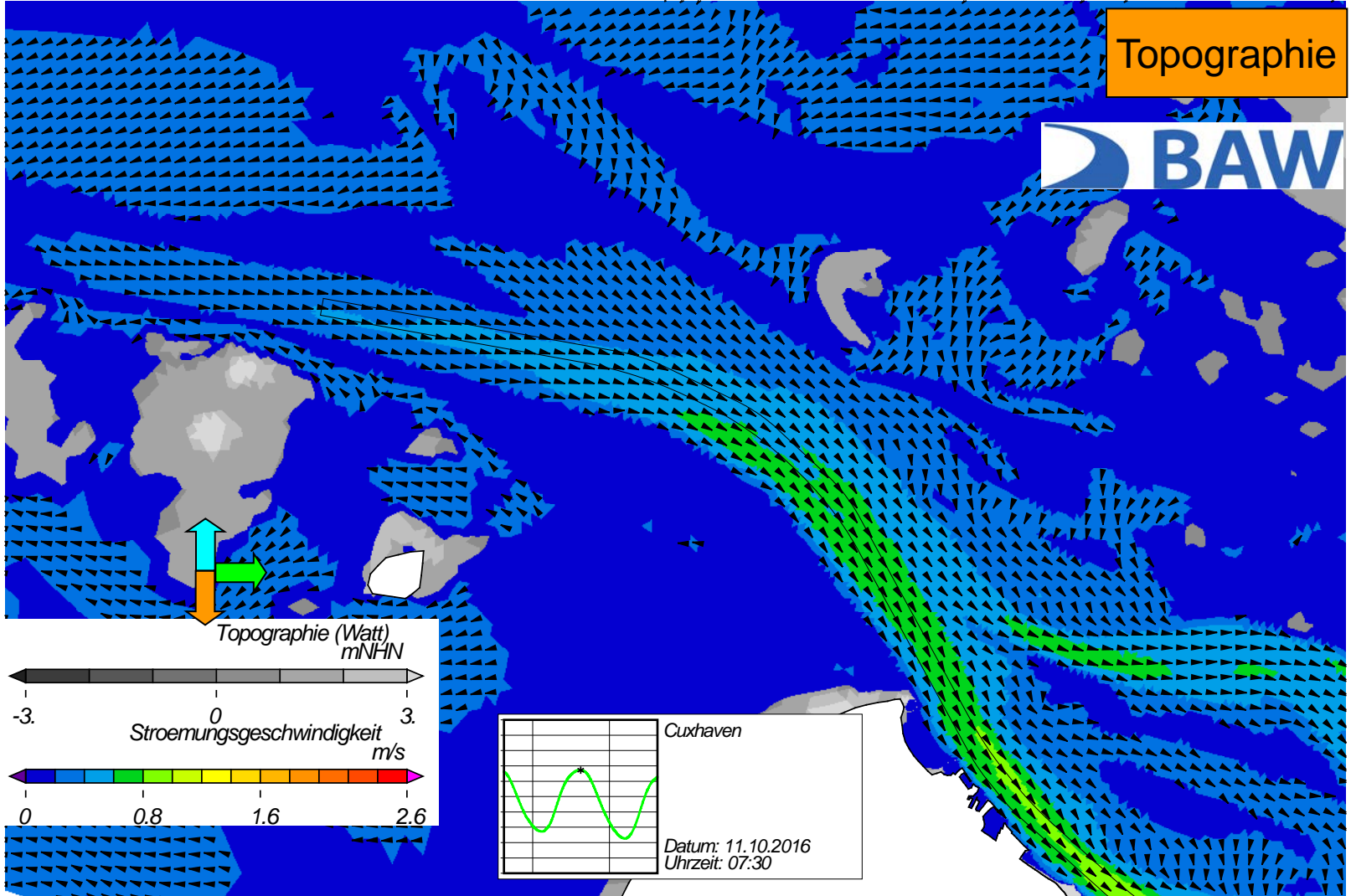
Stroemungsgeschwindigkeit
m/s



USER: BAW-AK (Referat K3) FILE: hvlew2d0017.cgm

Nipptide - Stroemungsgeschwindigkeit

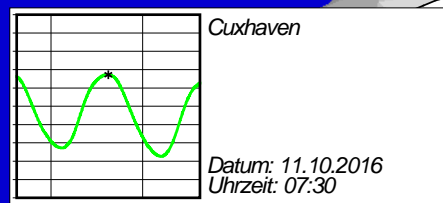
Topographie



Topographie (Watt)
mNHN



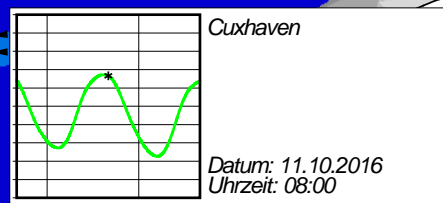
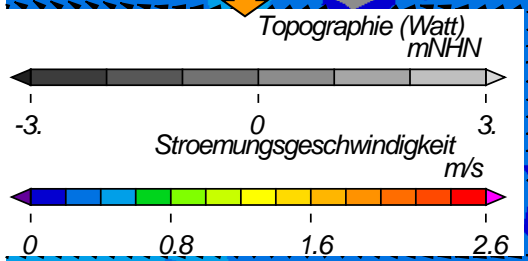
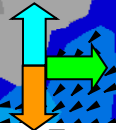
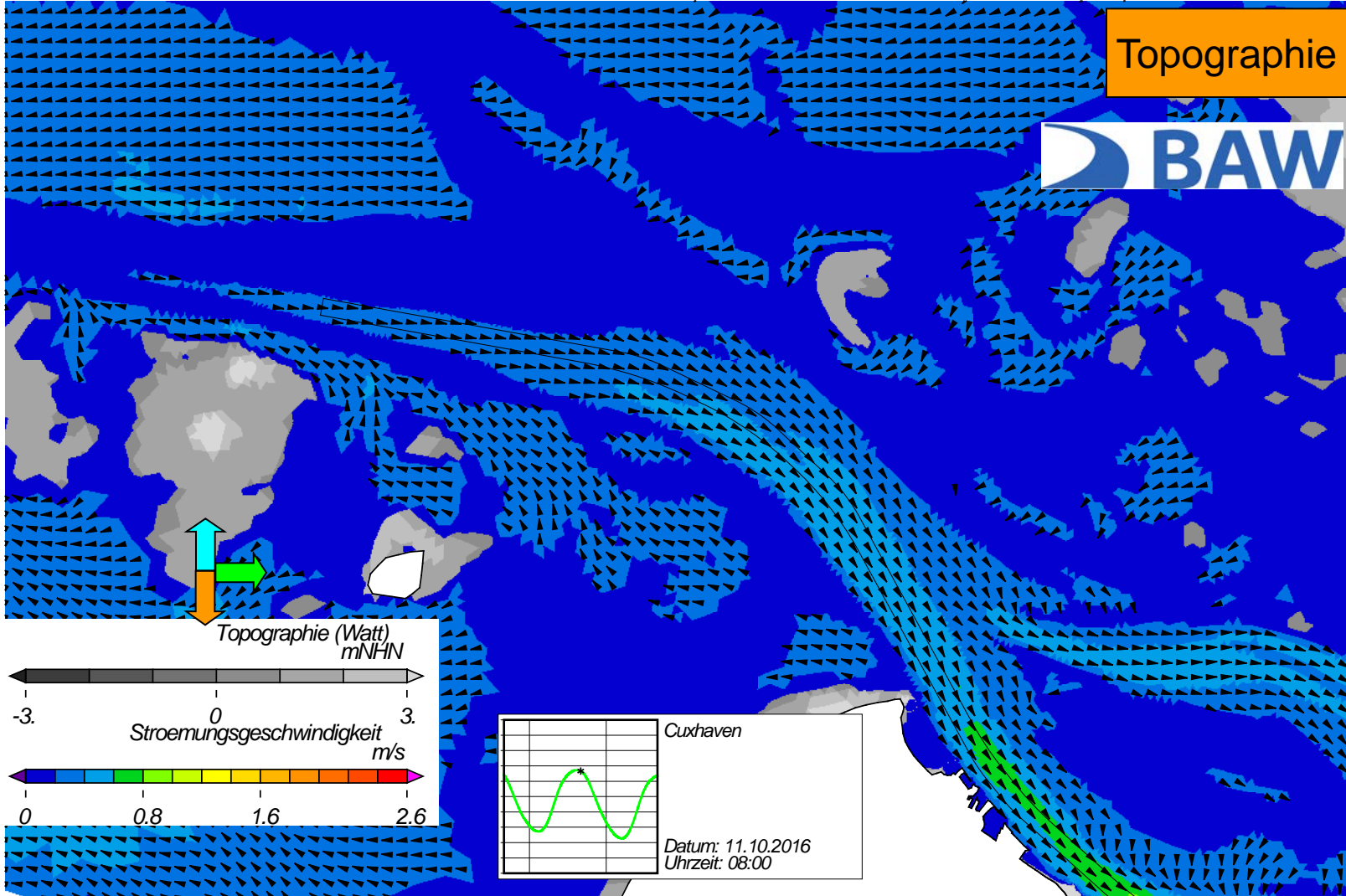
Stroemungsgeschwindigkeit
m/s



USER: BAW-AK (Referat K3) FILE: hvlew2d0018.cgm

Nipptide - Stroemungsgeschwindigkeit

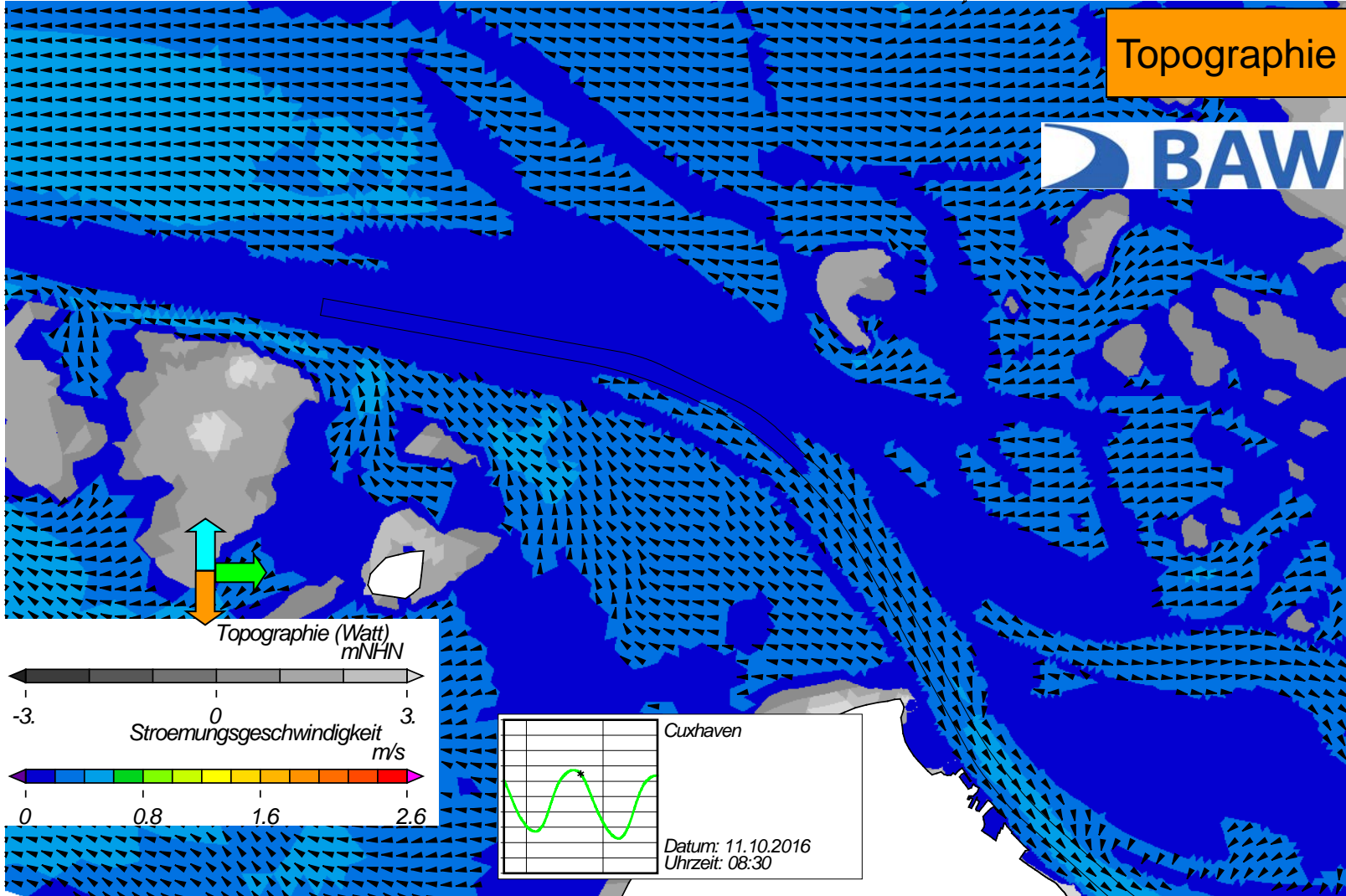
Topographie



USER: BAW-AK (Referat K3) FILE: hvlew2d0019.cgm

Nipptide - Stroemungsgeschwindigkeit

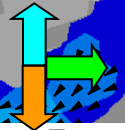
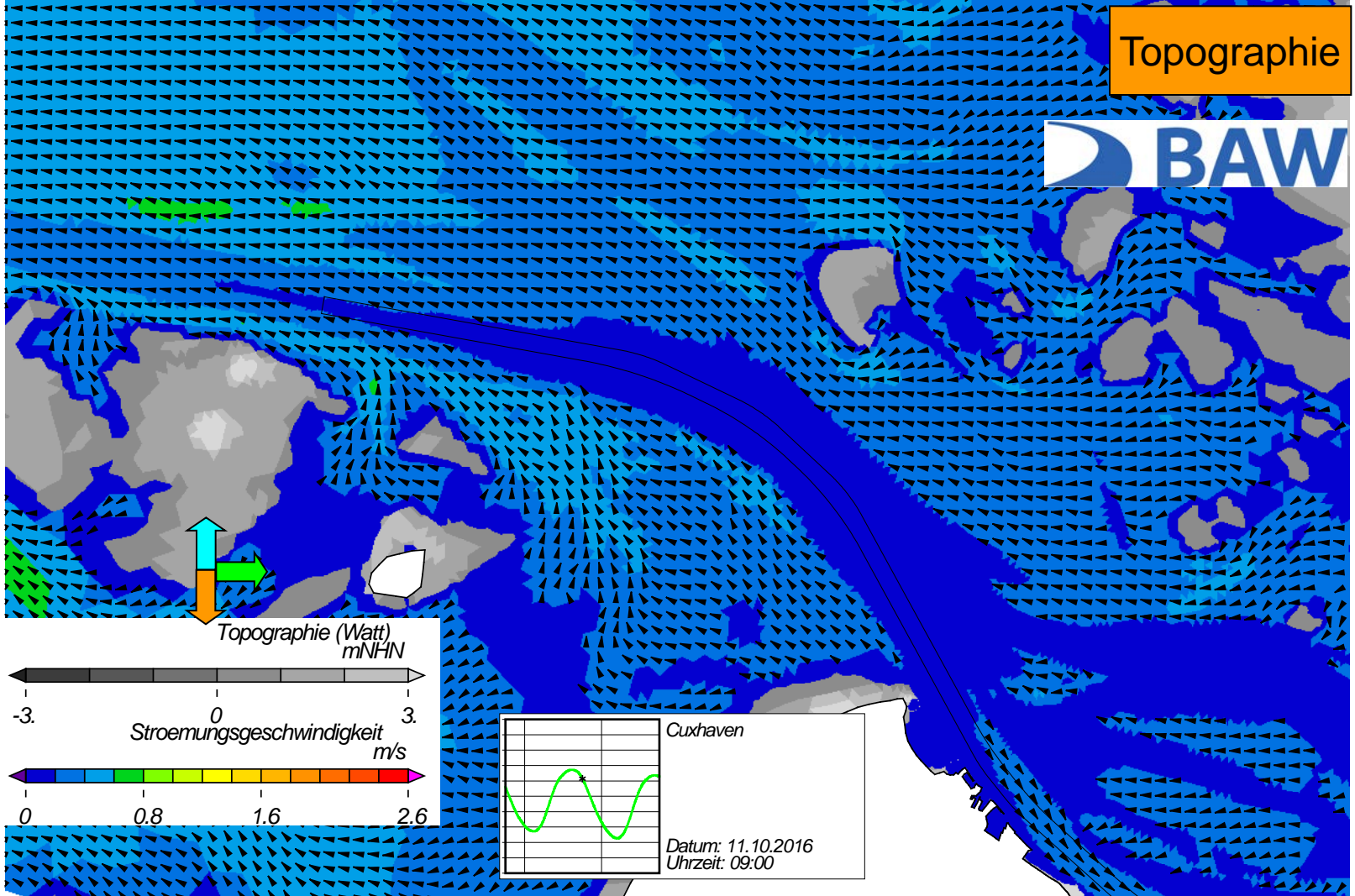
Topographie



USER: BAW-AK (Referat K3) FILE: hview2d0020.cgm

Nipptide - Stroemungsgeschwindigkeit

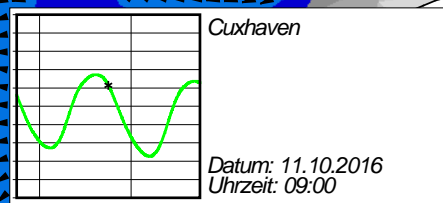
Topographie



Topographie (Watt)
mNHN



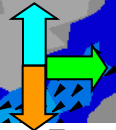
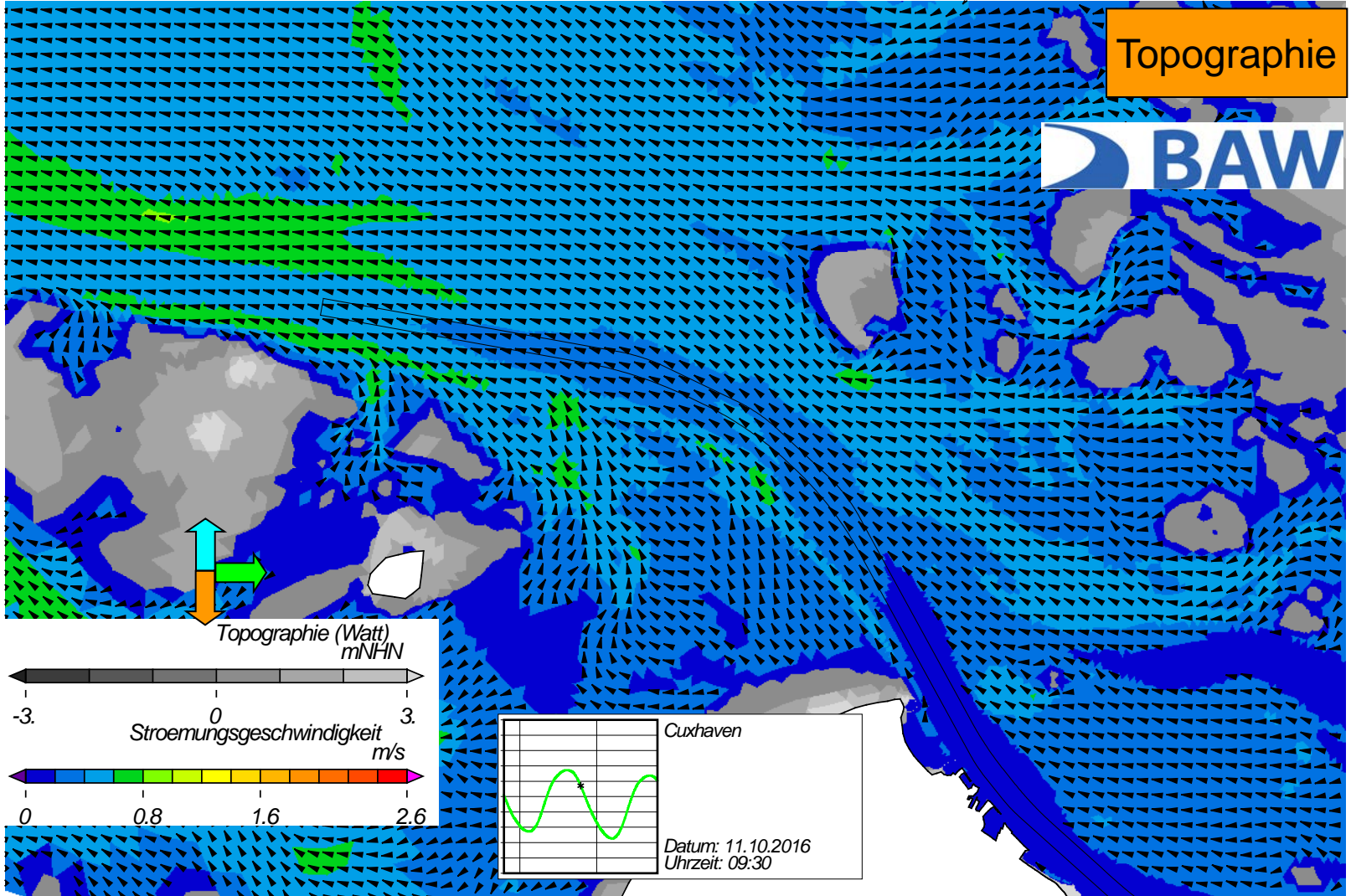
Stroemungsgeschwindigkeit
m/s



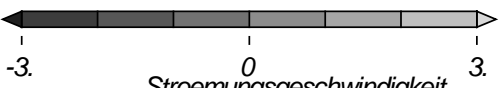
USER: BAW-AK (Referat K3) FILE: hview2d0021.cgm

Nipptide - Stroemungsgeschwindigkeit

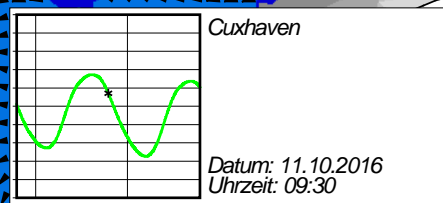
Topographie



Topographie (Watt)
mNHN



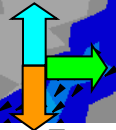
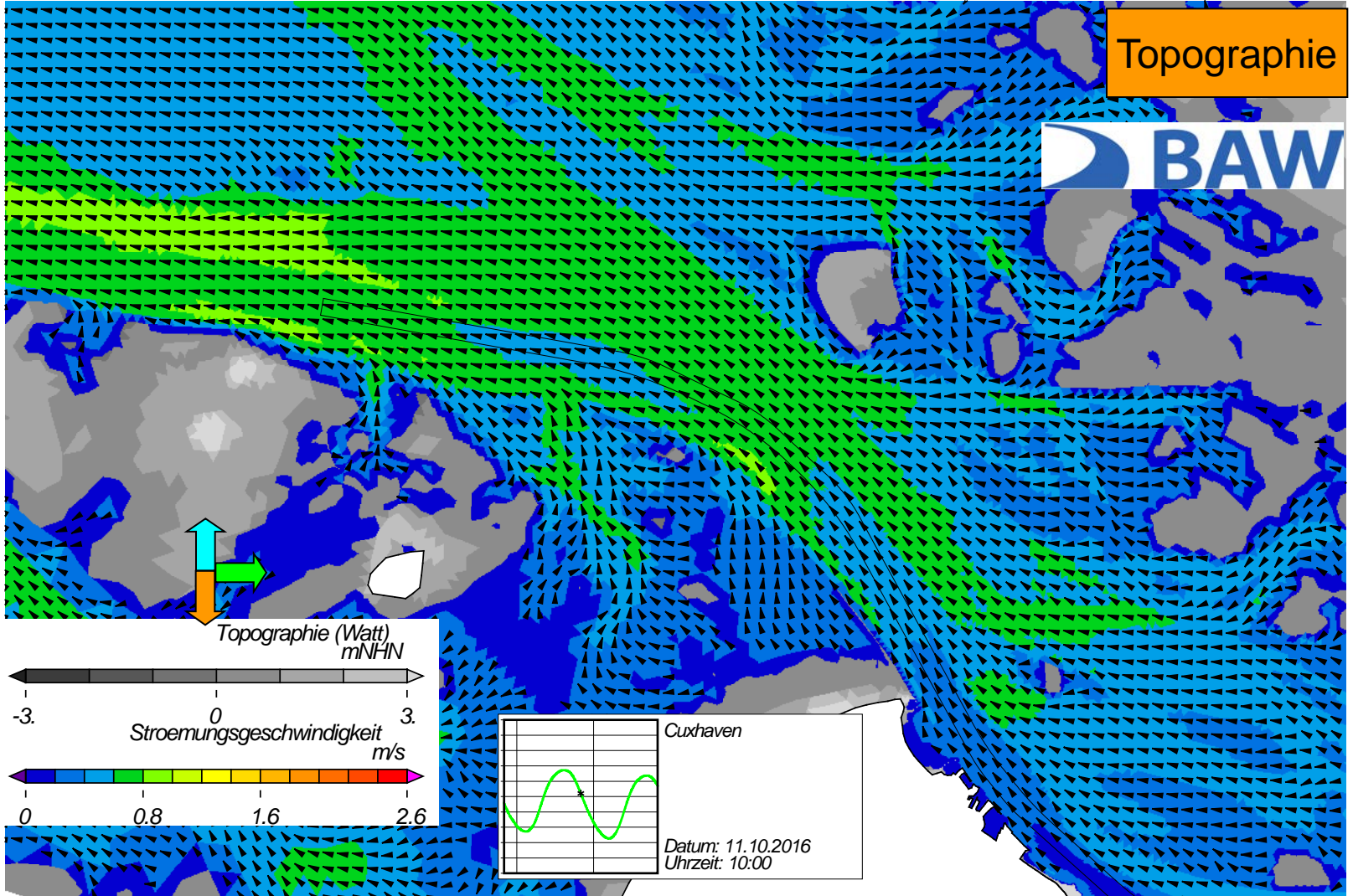
Stroemungsgeschwindigkeit
m/s



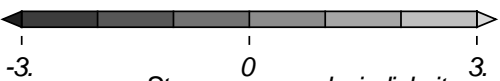
USER: BAW-AK (Referat K3) FILE: hview2d0022.cgm

Nipptide - Stroemungsgeschwindigkeit

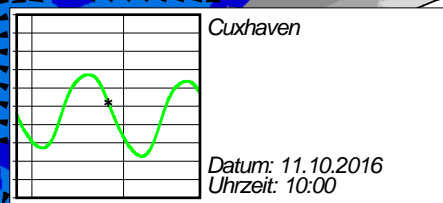
Topographie



Topographie (Watt)
mNHN



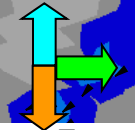
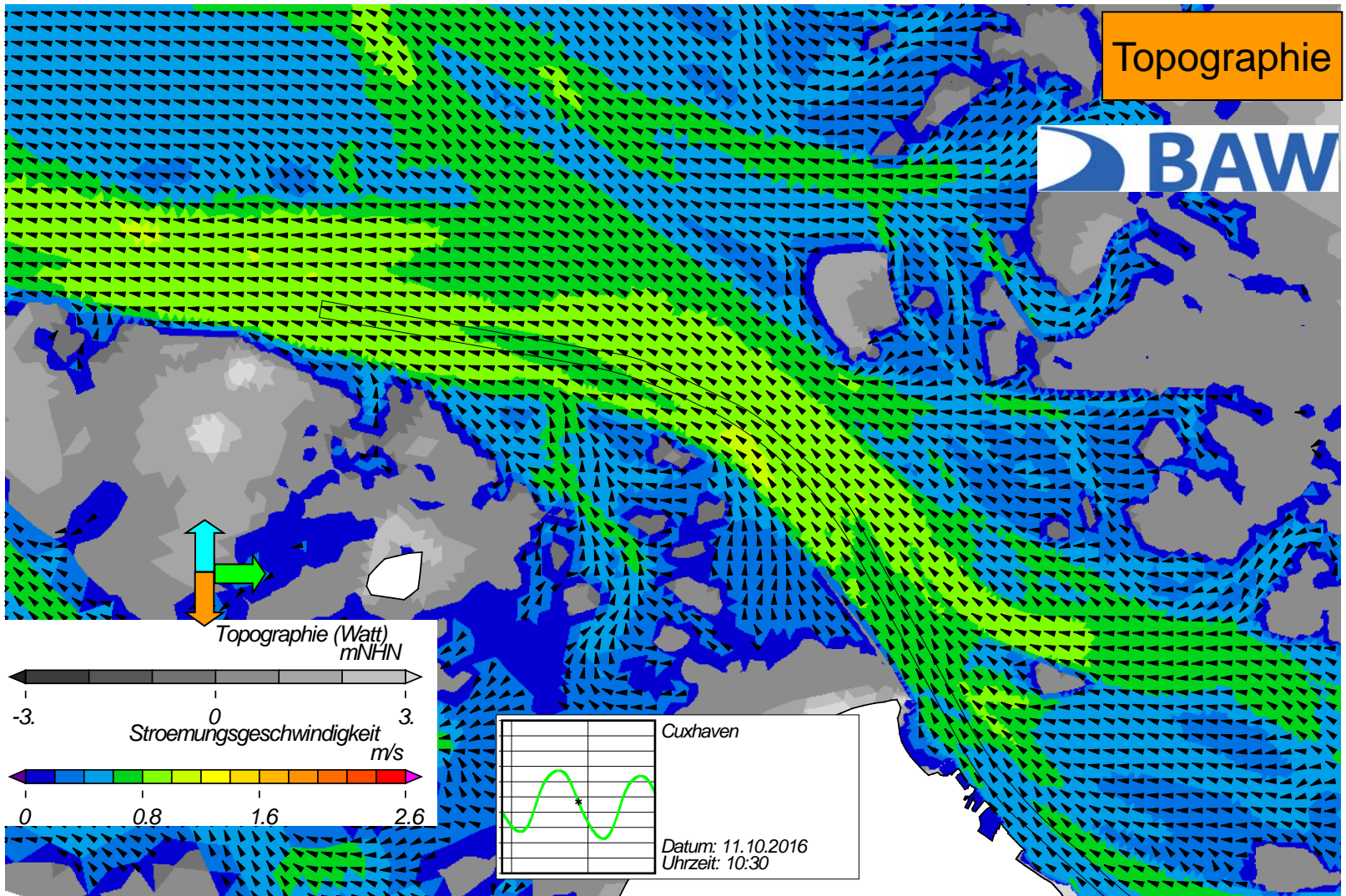
Stroemungsgeschwindigkeit
m/s



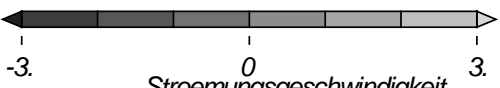
USER: BAW-AK (Referat K3) FILE: hvIEW2d0023.cgim

Nipptide - Stroemungsgeschwindigkeit

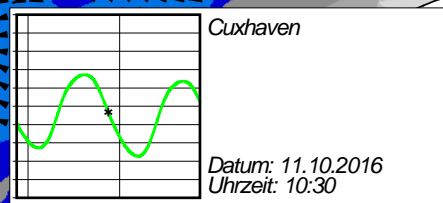
Topographie



Topographie (Watt)
mNHN



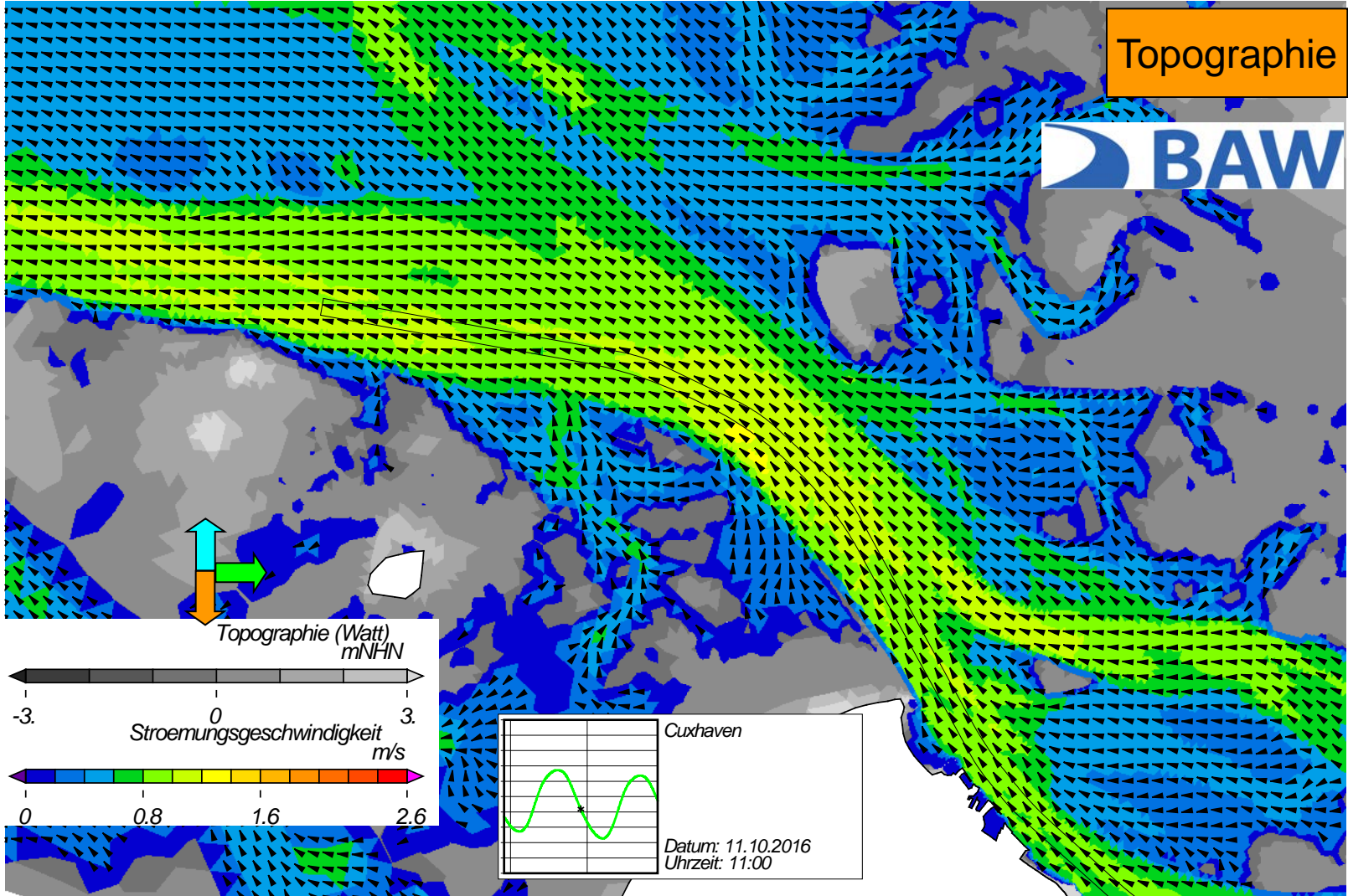
Stroemungsgeschwindigkeit
m/s



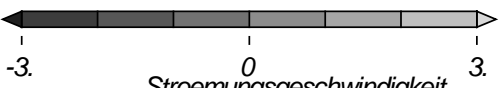
USER: BAW-AK (Referat K3) FILE: hvlew2d0024.cgm

Nipptide - Stroemungsgeschwindigkeit

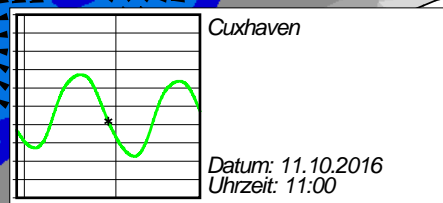
Topographie



Topographie (Watt)
mNHN



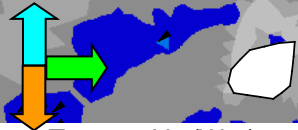
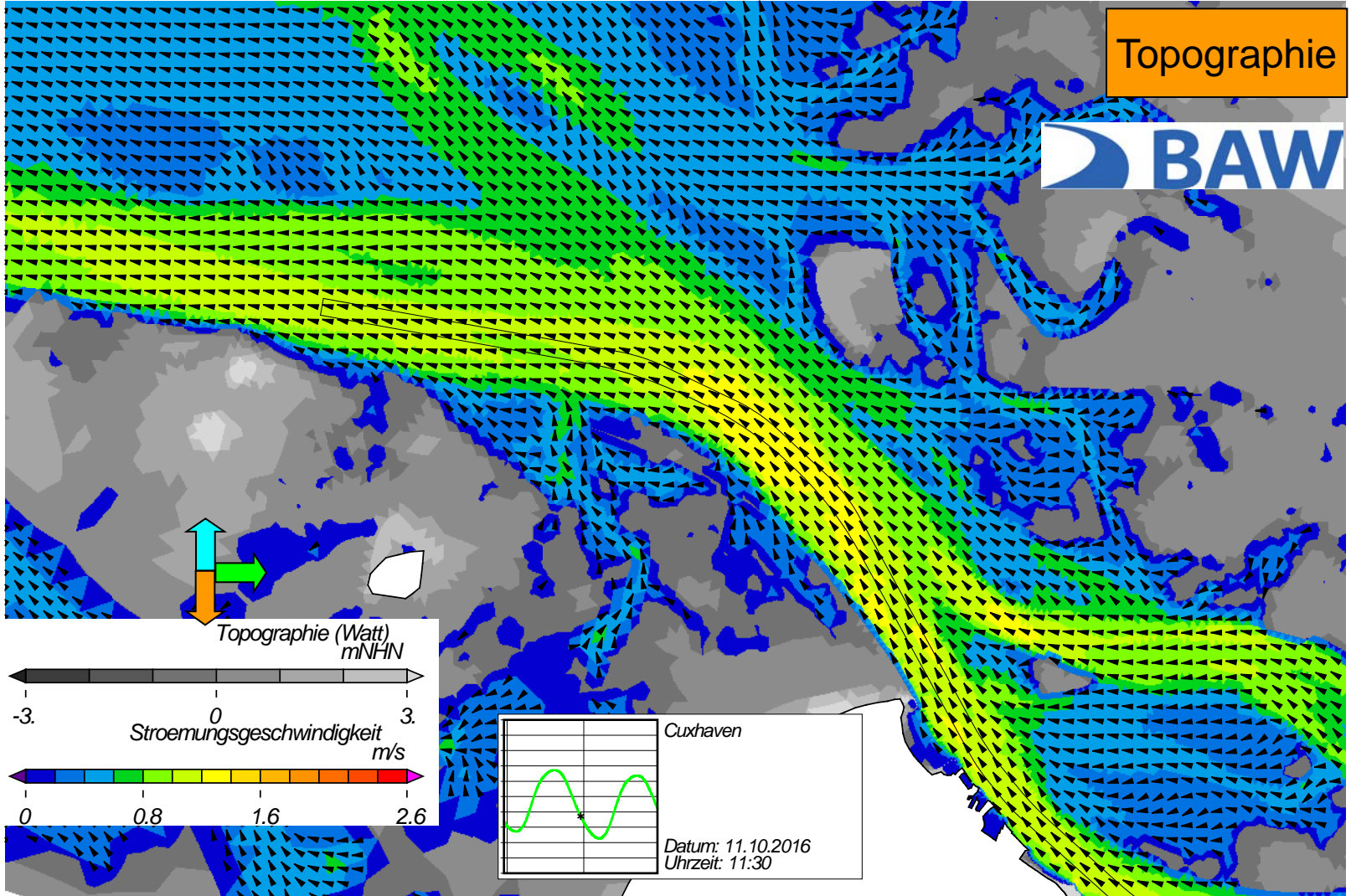
Stroemungsgeschwindigkeit
m/s



USER: BAW-AK (Referat K3) FILE: hvIEW2d0025.cgm

Nipptide - Stroemungsgeschwindigkeit

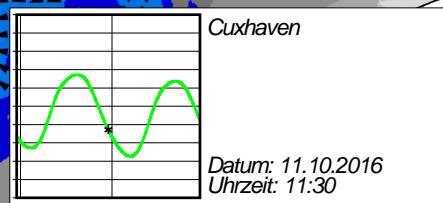
Topographie



Topographie (Watt)
mNHN



Stroemungsgeschwindigkeit
m/s

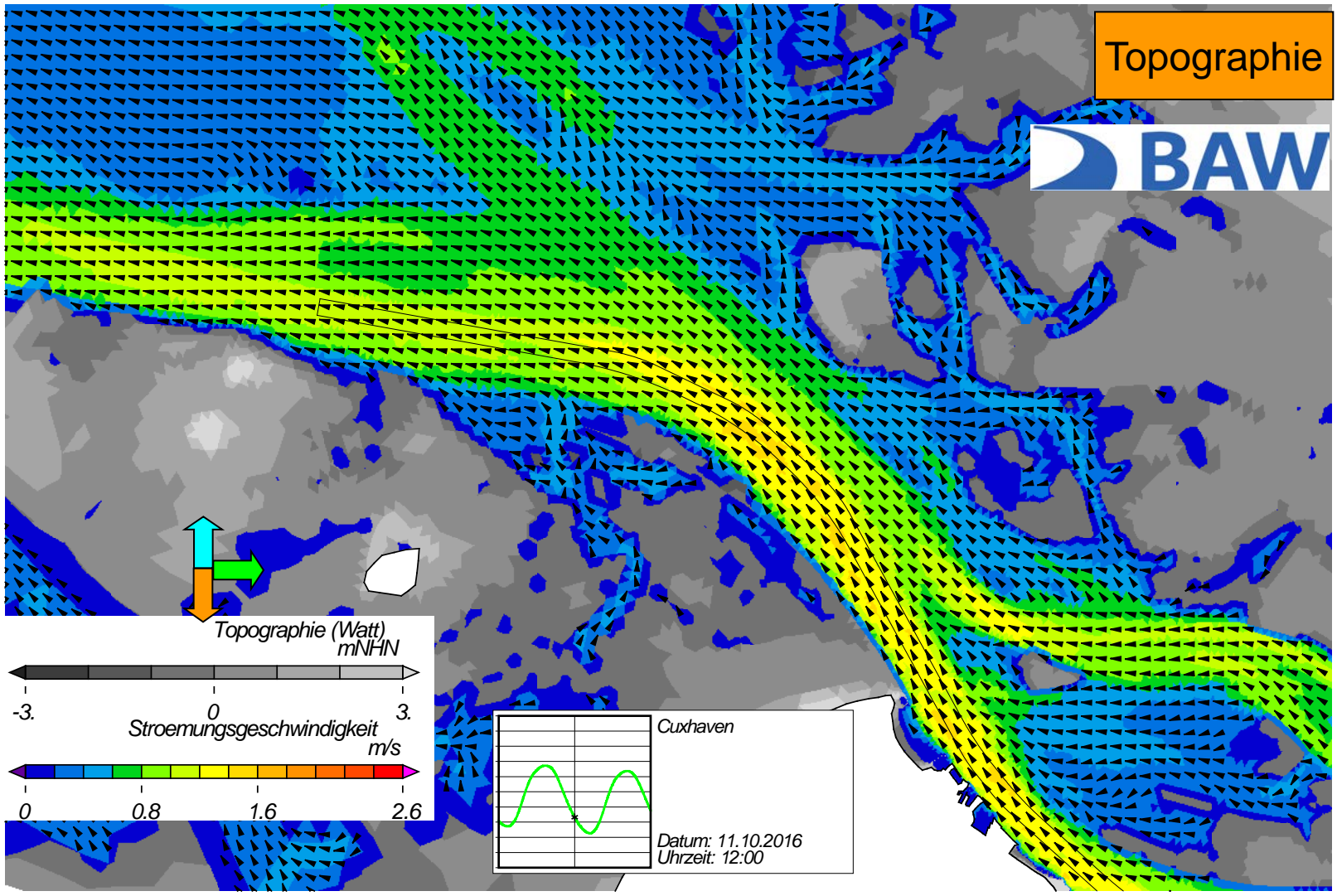


Datum: 11.10.2016
Uhrzeit: 11:30

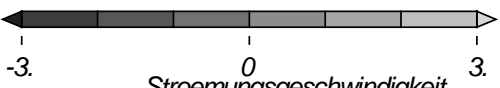
USER: BAW-AK (Referat K3) FILE: hvlew2d0026.cgm

Nipptide - Stroemungsgeschwindigkeit

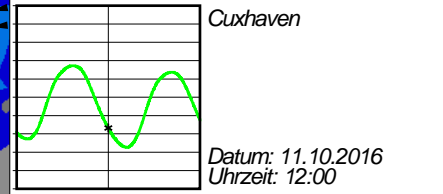
Topographie



Topographie (Watt)
mNHN



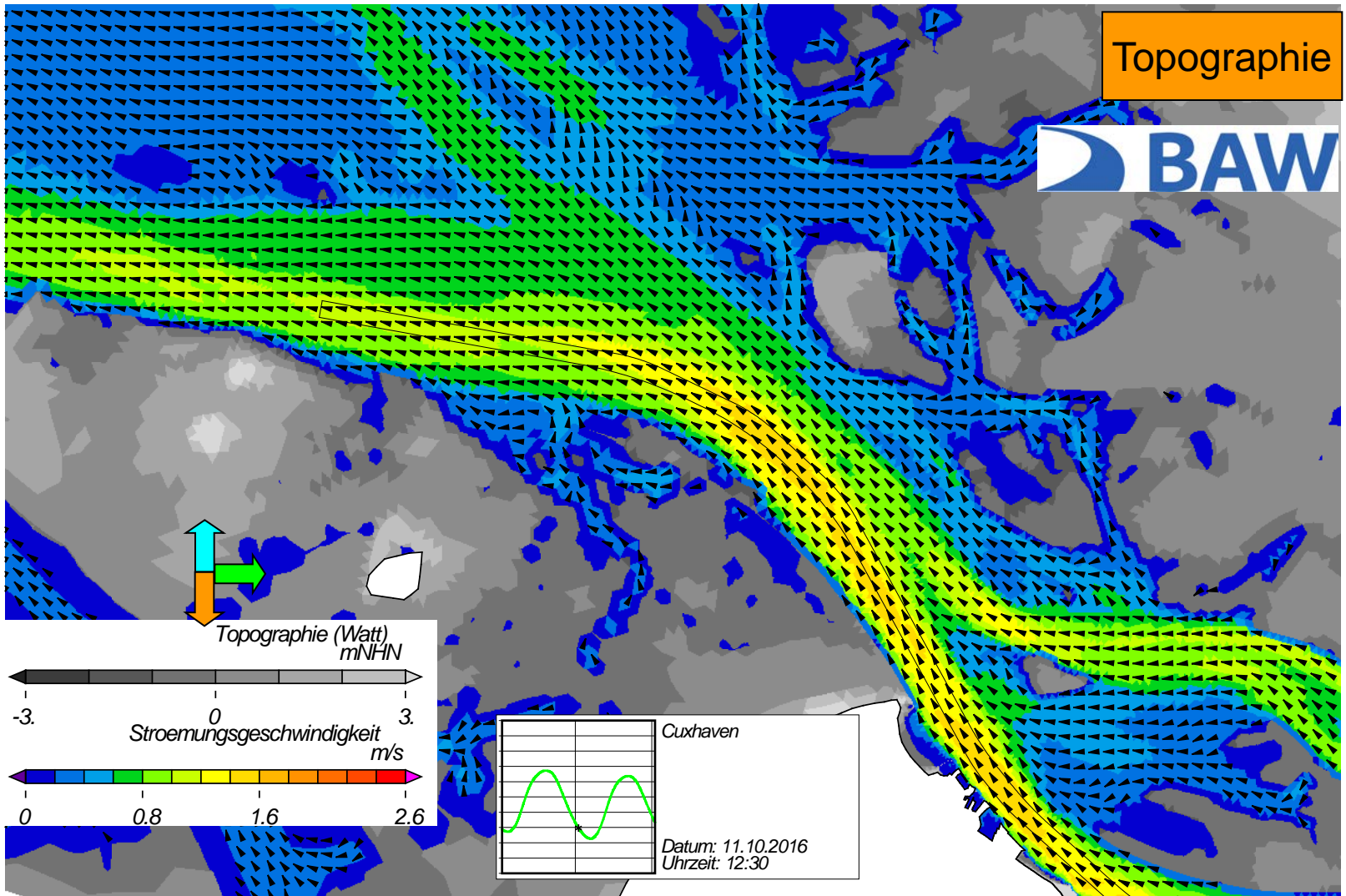
Stroemungsgeschwindigkeit
m/s



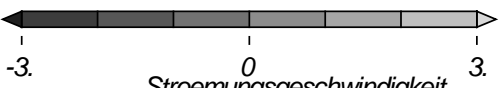
USER: BAW-AK (Referat K3) FILE: hvlew2d0027.cgm

Nipptide - Stroemungsgeschwindigkeit

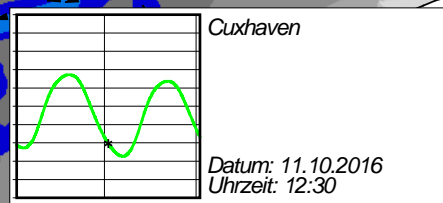
Topographie



Topographie (Watt)
mNHN



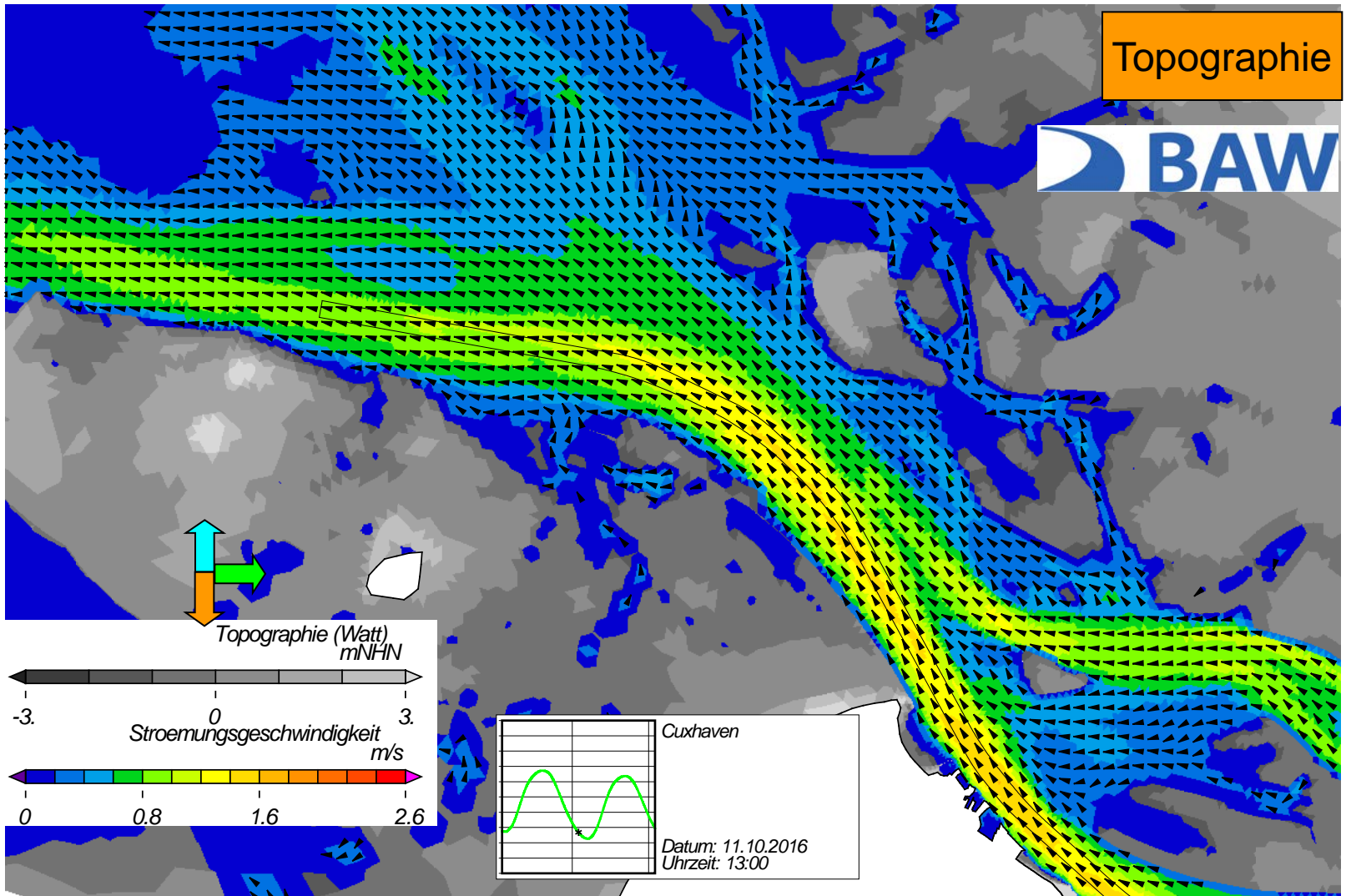
Stroemungsgeschwindigkeit
m/s



USER: BAW-AK (Referat K3) FILE: hvlew2d0028.cgm

Nipptide - Stroemungsgeschwindigkeit

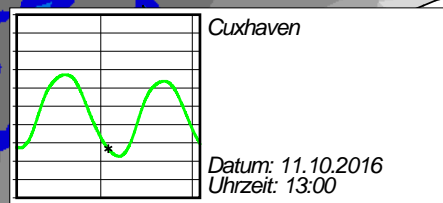
Topographie



Topographie (Watt)
mNHN



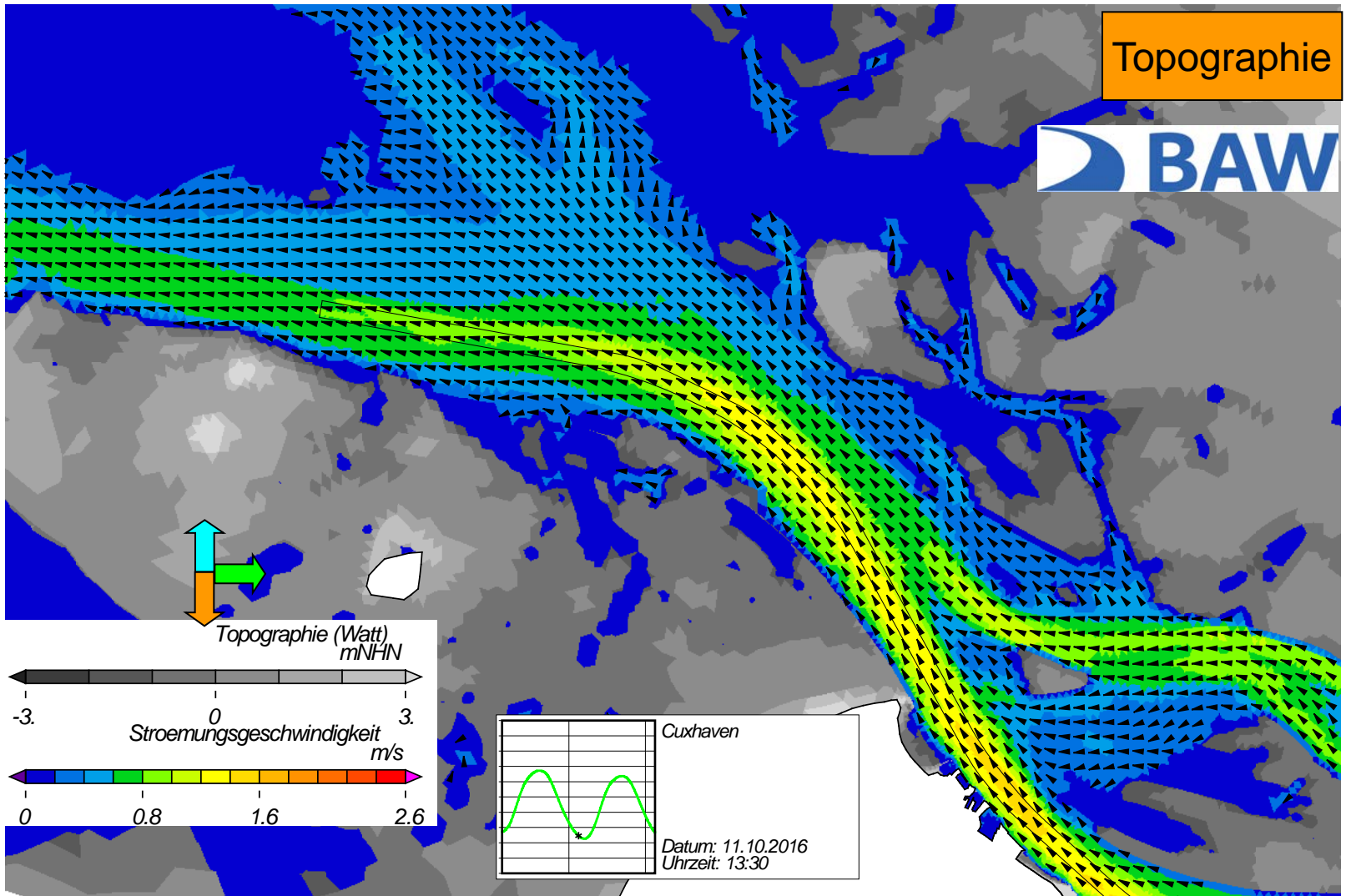
Stroemungsgeschwindigkeit
m/s



USER: BAW-AK (Referat K3) FILE: hview2d0029.cgm

Nipptide - Stroemungsgeschwindigkeit

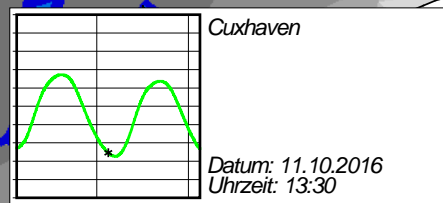
Topographie



Topographie (Watt)
mNHN



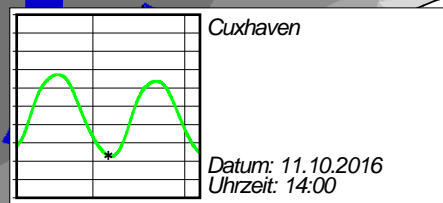
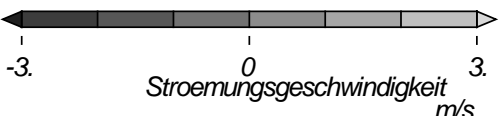
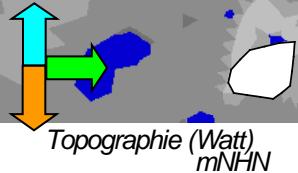
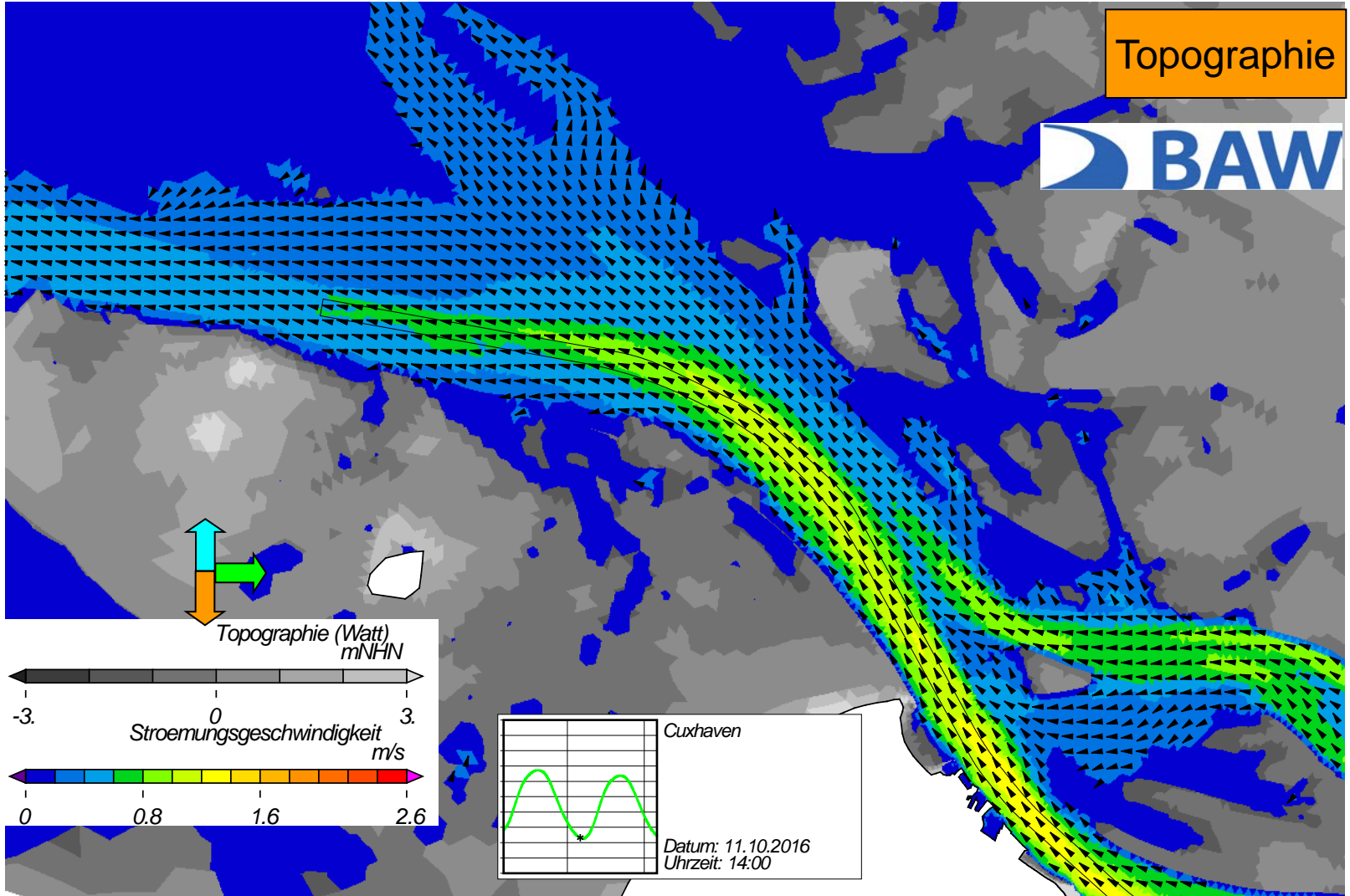
Stroemungsgeschwindigkeit
m/s



USER: BAW-AK (Referat K3) FILE: hvlew2d0030.cgm

Nipptide - Stroemungsgeschwindigkeit

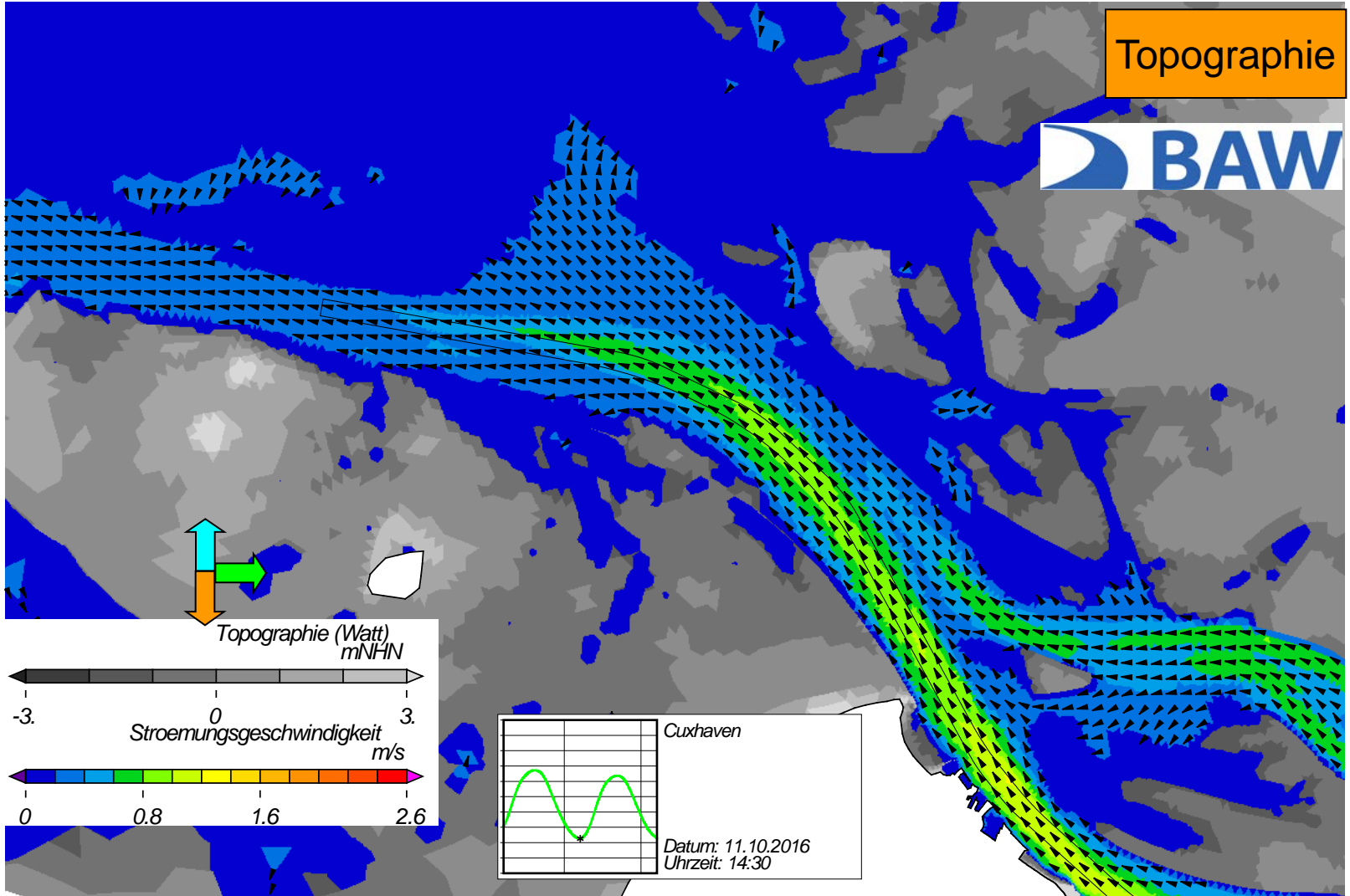
Topographie



USER: BAW-AK (Referat K3) FILE: hvlew2d0031.cgm

Nipptide - Stroemungsgeschwindigkeit

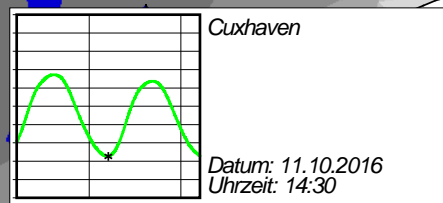
Topographie



Topographie (Watt)
mNHN



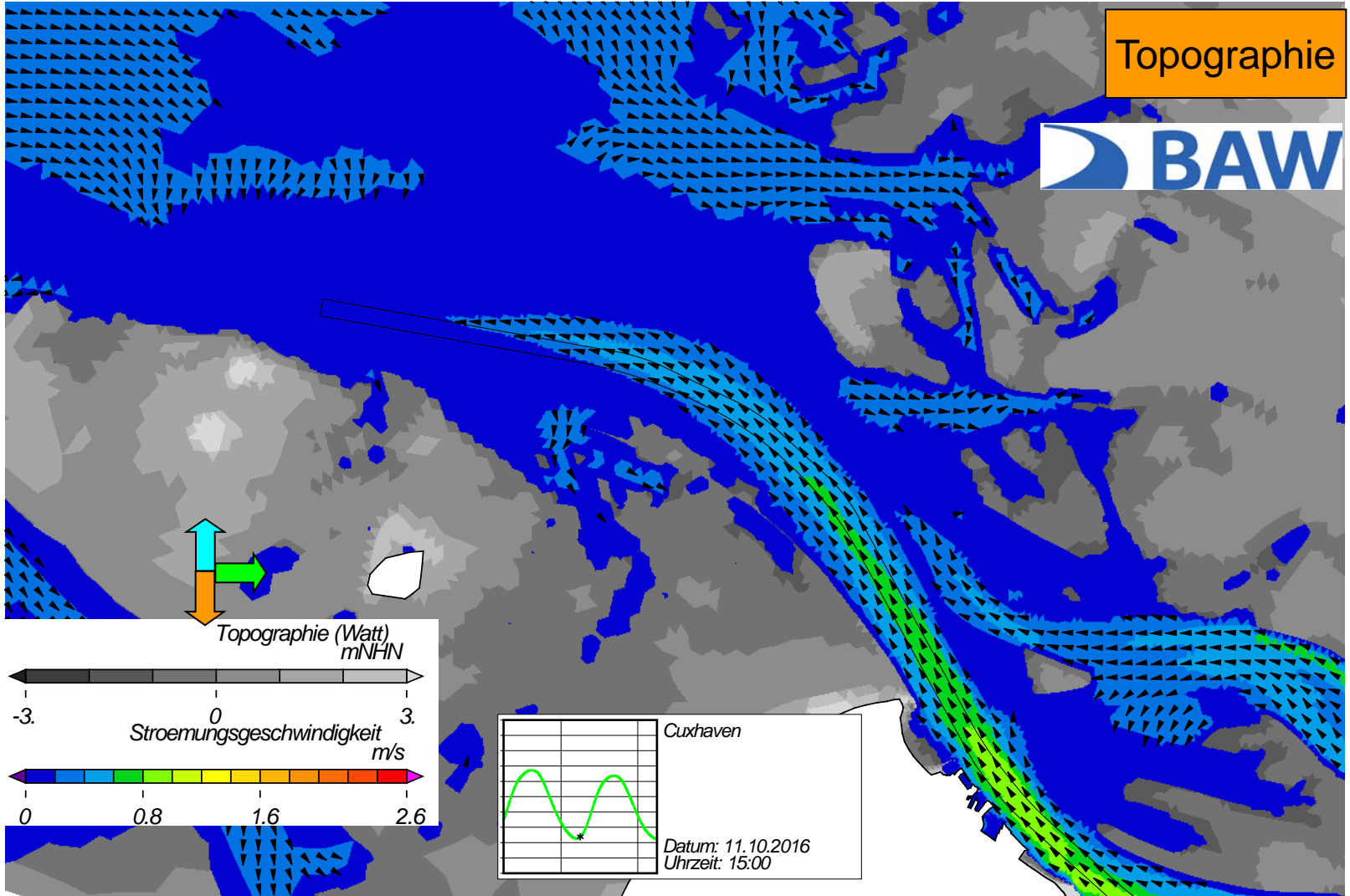
Stroemungsgeschwindigkeit
m/s



USER: BAW-AK (Referat K3) FILE: hvlew2d0032.cgm

Nipptide - Stroemungsgeschwindigkeit

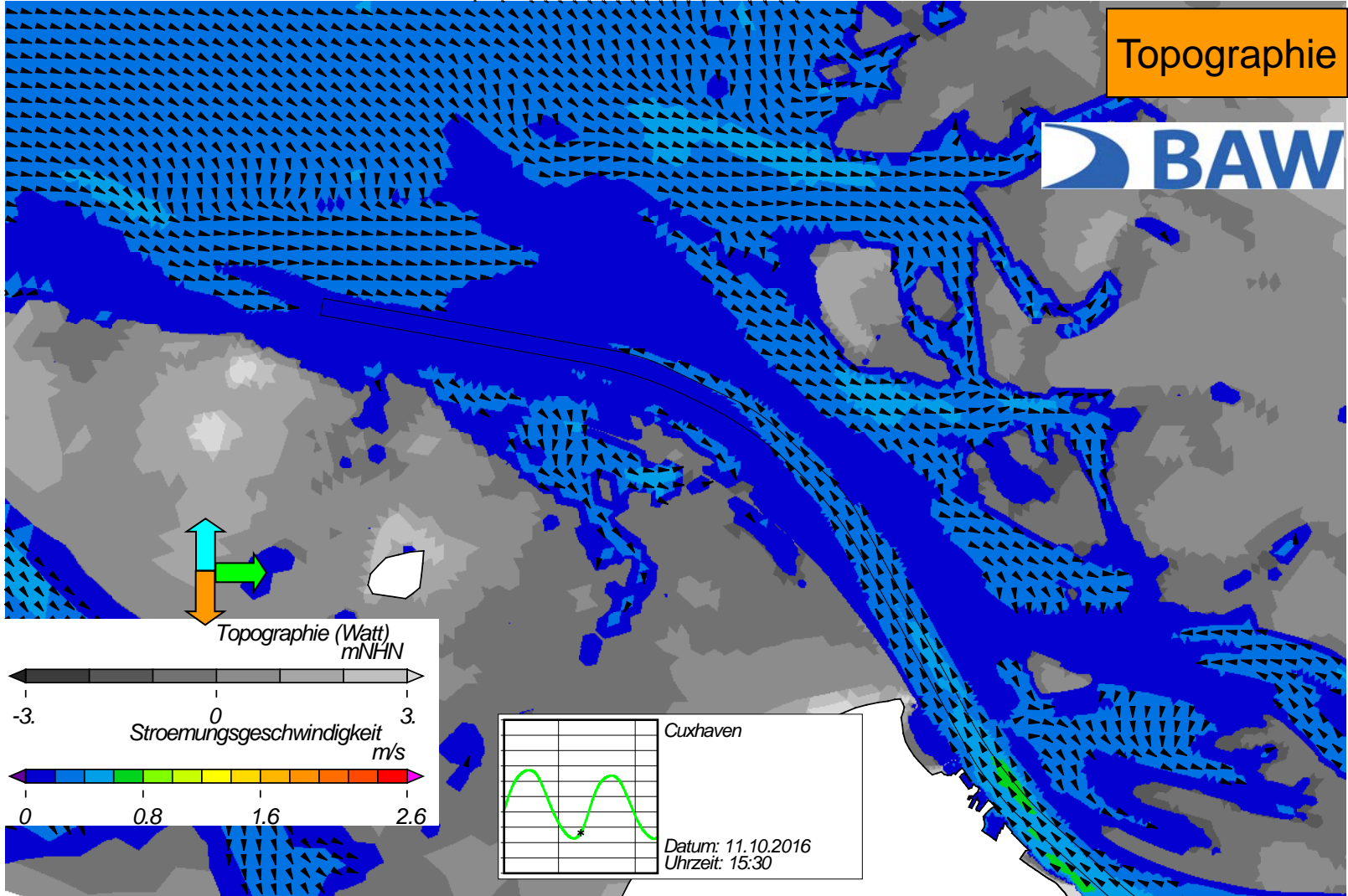
Topographie



USER: BAW-AK (Referat K3) FILE: hvierw2d0033.cgm

Nipptide - Stroemungsgeschwindigkeit

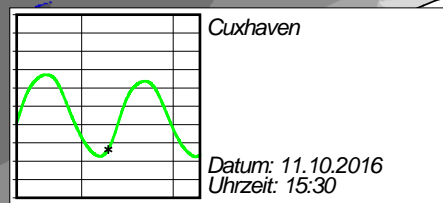
Topographie



Topographie (Watt)
mNHN



Stroemungsgeschwindigkeit
m/s



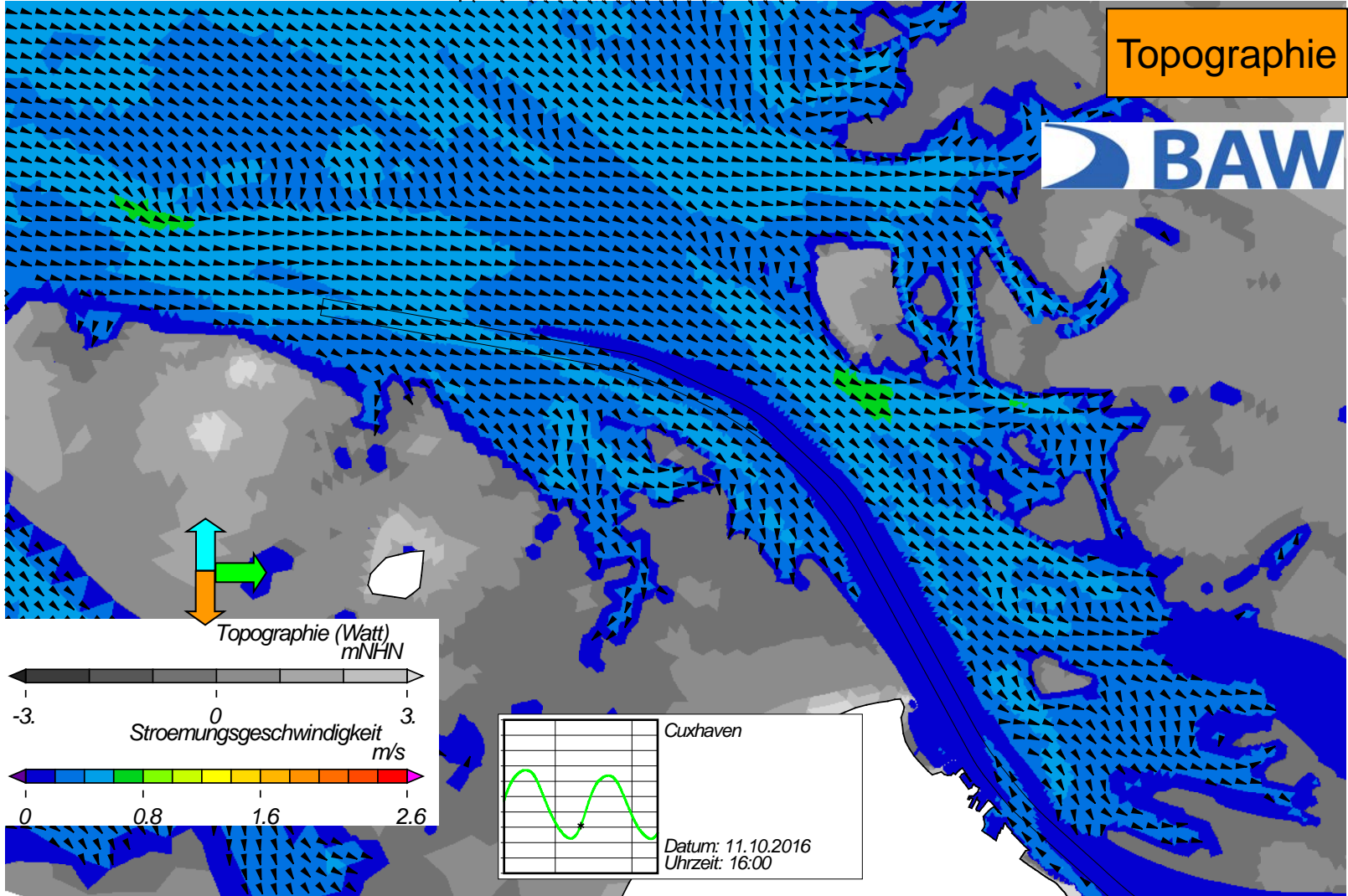
Cuxhaven

Datum: 11.10.2016
Uhrzeit: 15:30

USER: BAW-AK (Referat K3) FILE: hvview2d0034.cgm

Nipptide - Stroemungsgeschwindigkeit

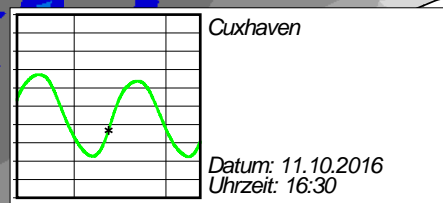
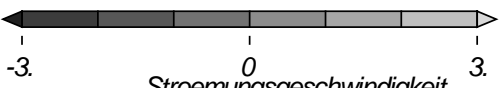
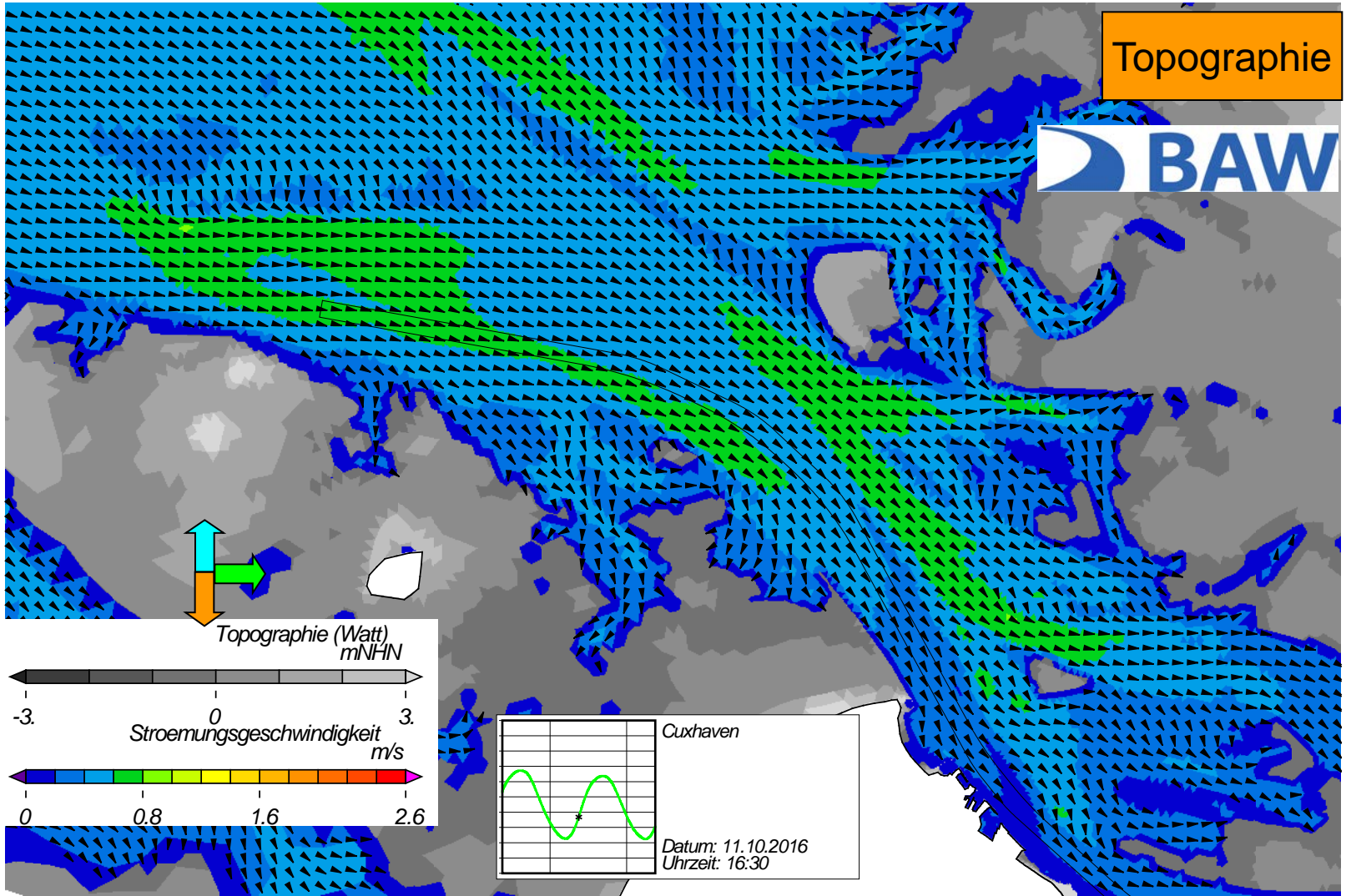
Topographie



USER: BAW-AK (Referat K3) FILE: hvlew2d0035.cgim

Nipptide - Stroemungsgeschwindigkeit

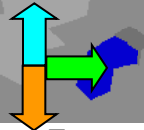
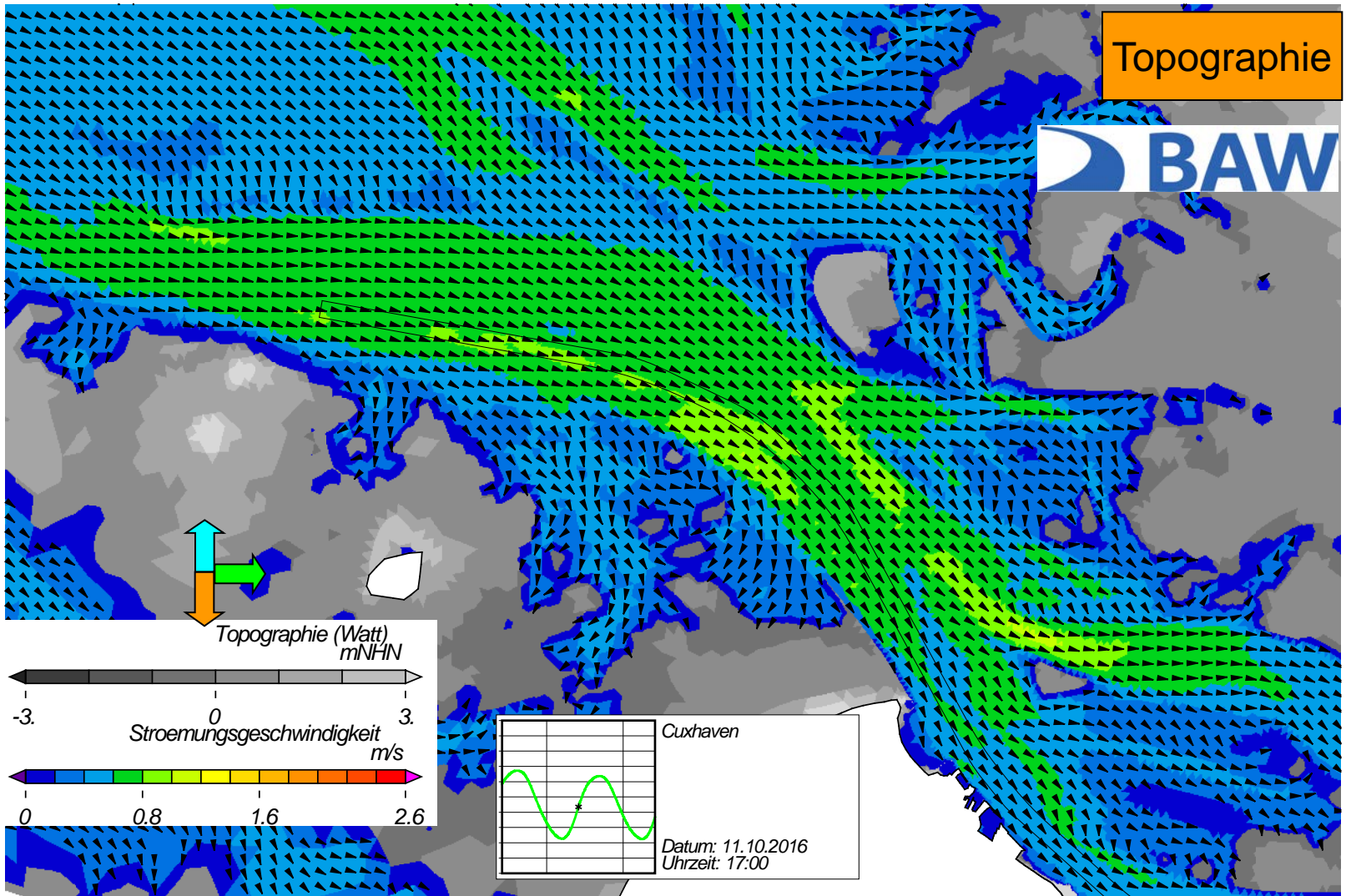
Topographie



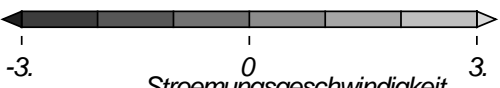
USER: BAW-AK (Referat K3) FILE: hvlew2d0036.cgm

Nipptide - Stroemungsgeschwindigkeit

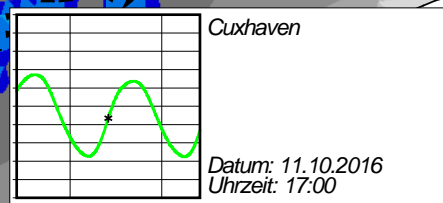
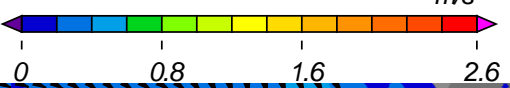
Topographie



Topographie (Watt)
mNHN



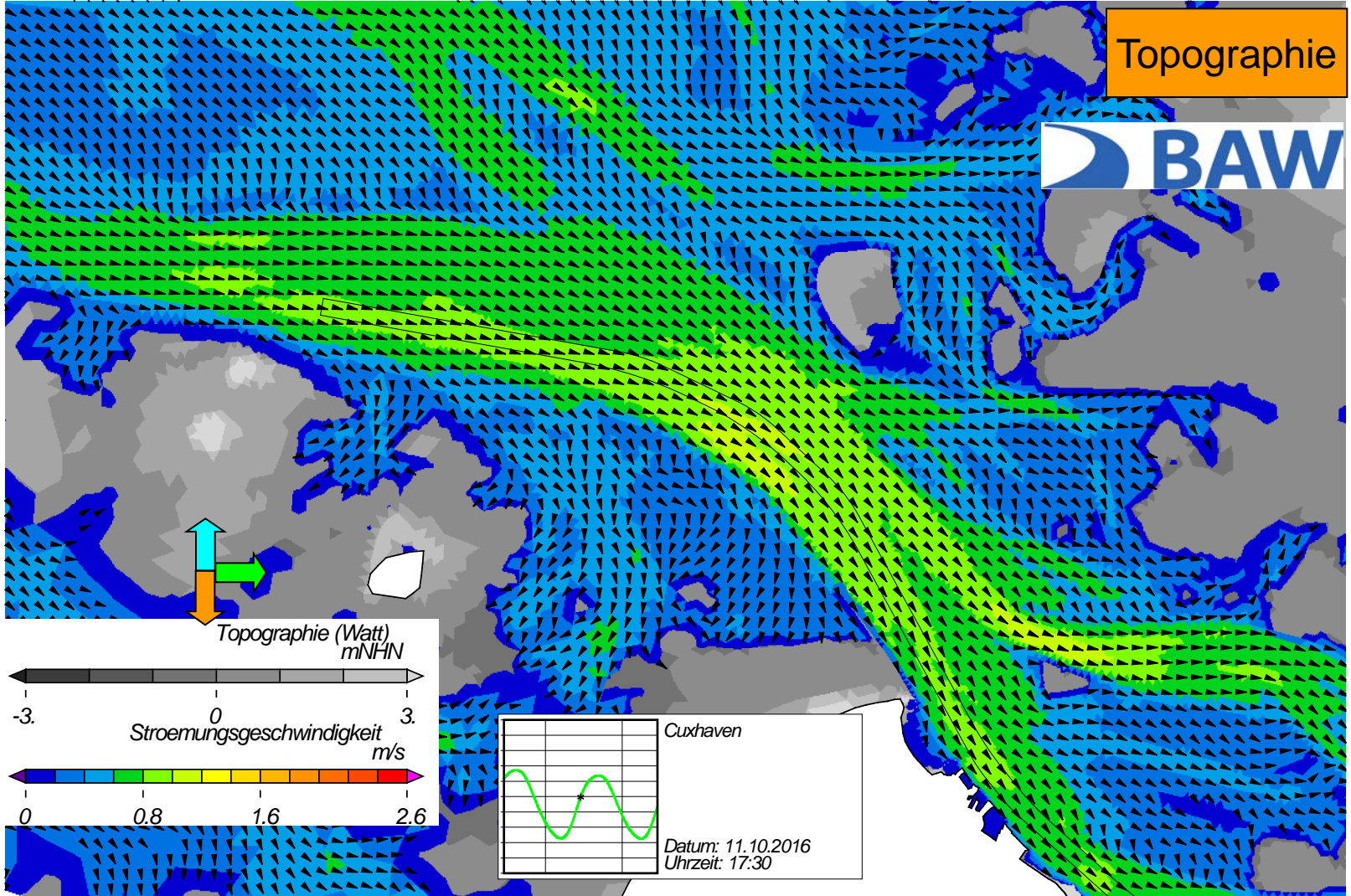
Stroemungsgeschwindigkeit
m/s



USER: BAW-AK (Referat K3) FILE: hvlew2d0037.cgm

Nipptide - Stroemungsgeschwindigkeit

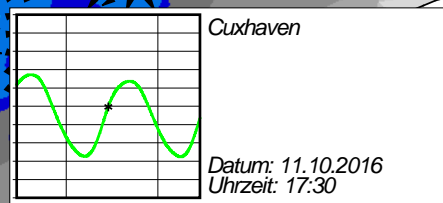
Topographie



Topographie (Watt)
mNHN



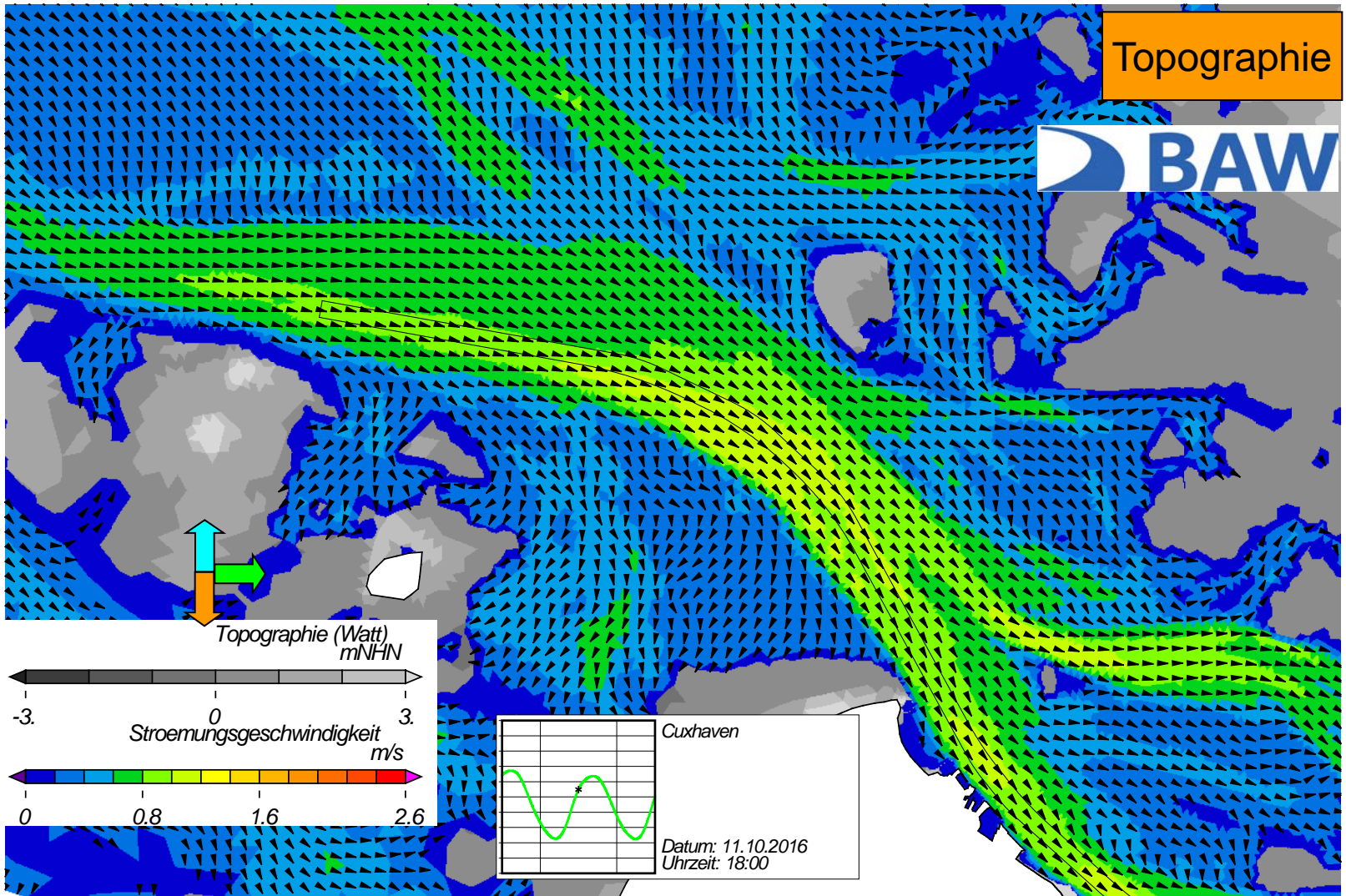
Stroemungsgeschwindigkeit
m/s



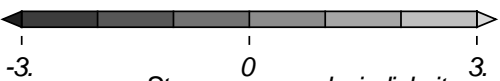
USER: BAW-AK (Referat K3) FILE: hvlew2d0038.cgm

Nipptide - Stroemungsgeschwindigkeit

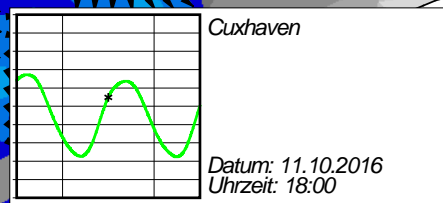
Topographie



Topographie (Watt)
mNHN



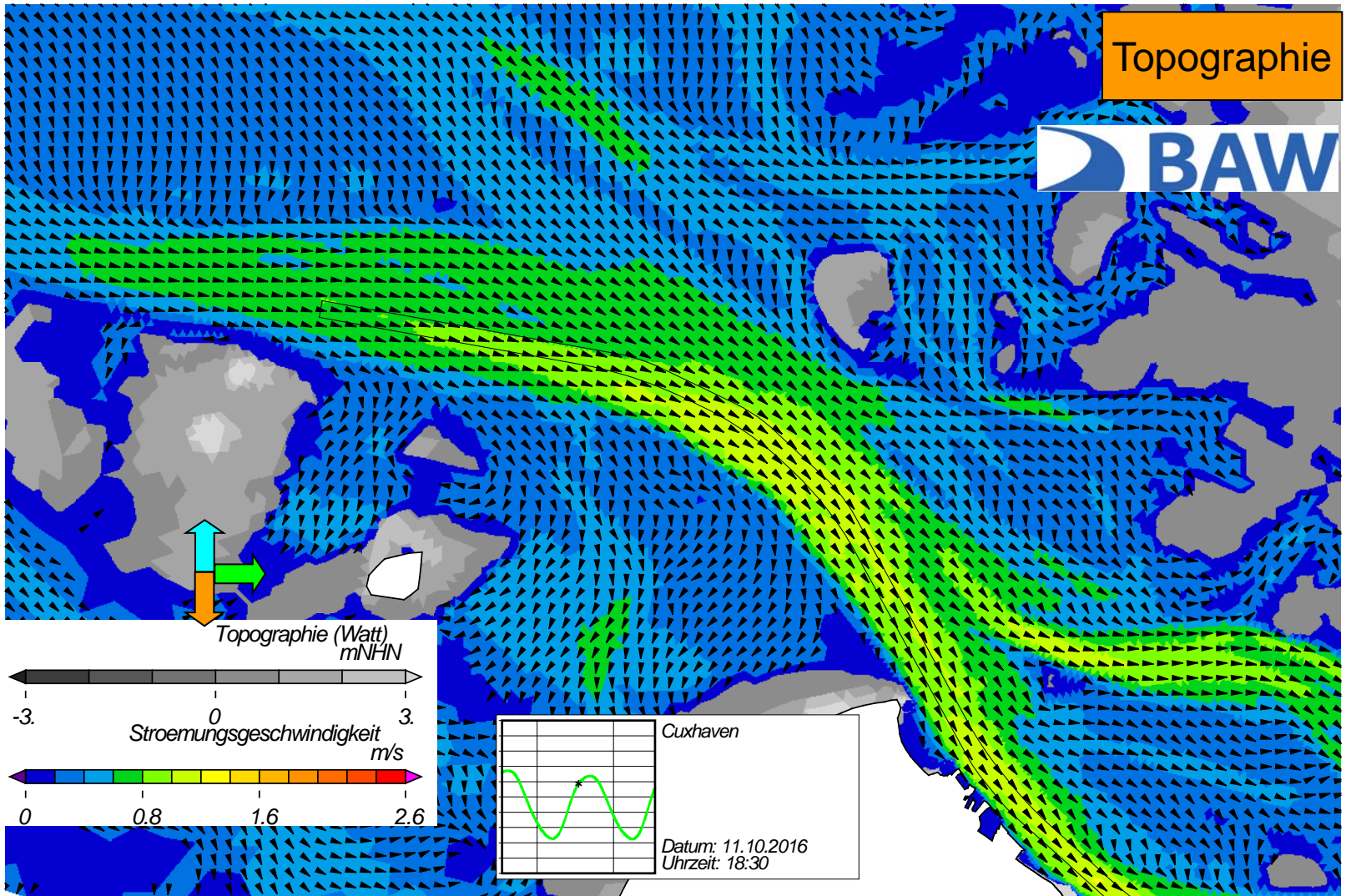
Stroemungsgeschwindigkeit
m/s



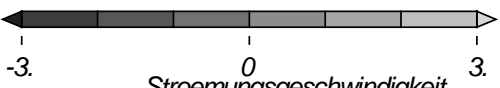
USER: BAW-AK (Referat K3) FILE: hview2d0039.cgm

Nipptide - Stroemungsgeschwindigkeit

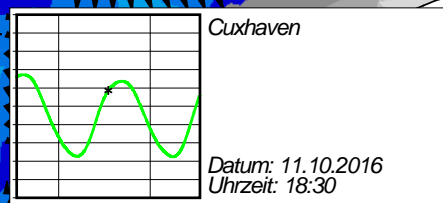
Topographie



Topographie (Watt)
mNHN



Stroemungsgeschwindigkeit
m/s



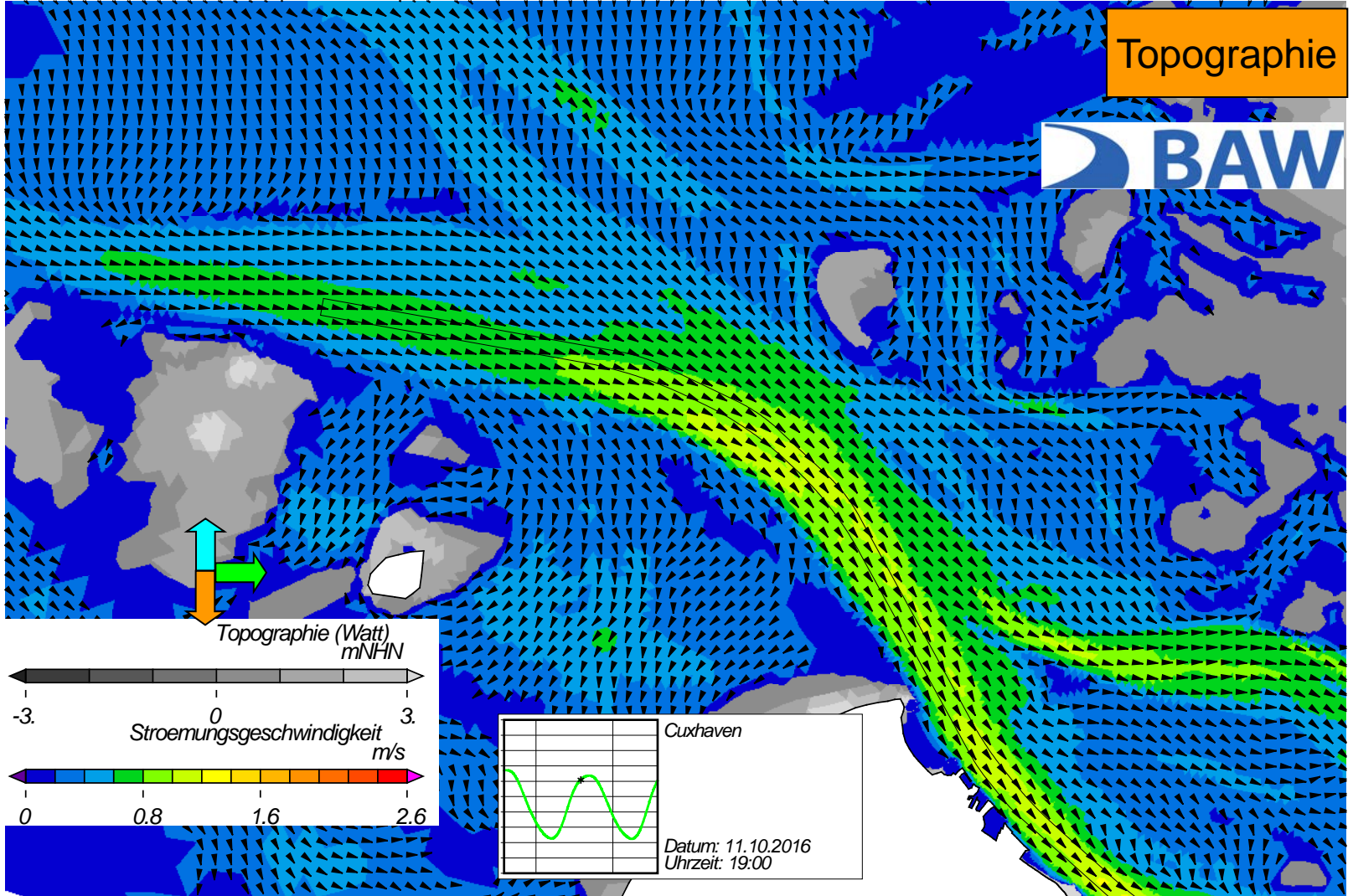
Cuxhaven

Datum: 11.10.2016
Uhrzeit: 18:30

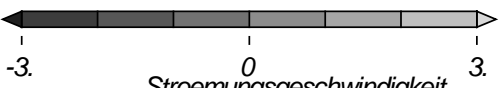
USER: BAW-AK (Referat K3) FILE: hvlew2d0040.cgm

Nipptide - Stroemungsgeschwindigkeit

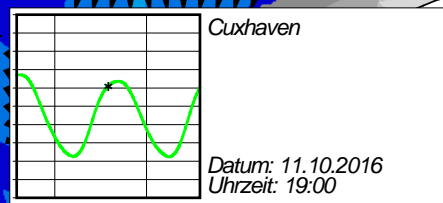
Topographie



Topographie (Watt)
mNHN



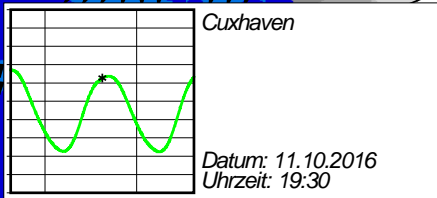
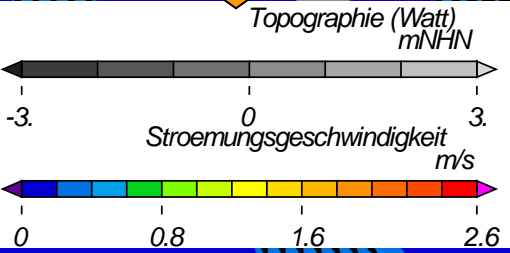
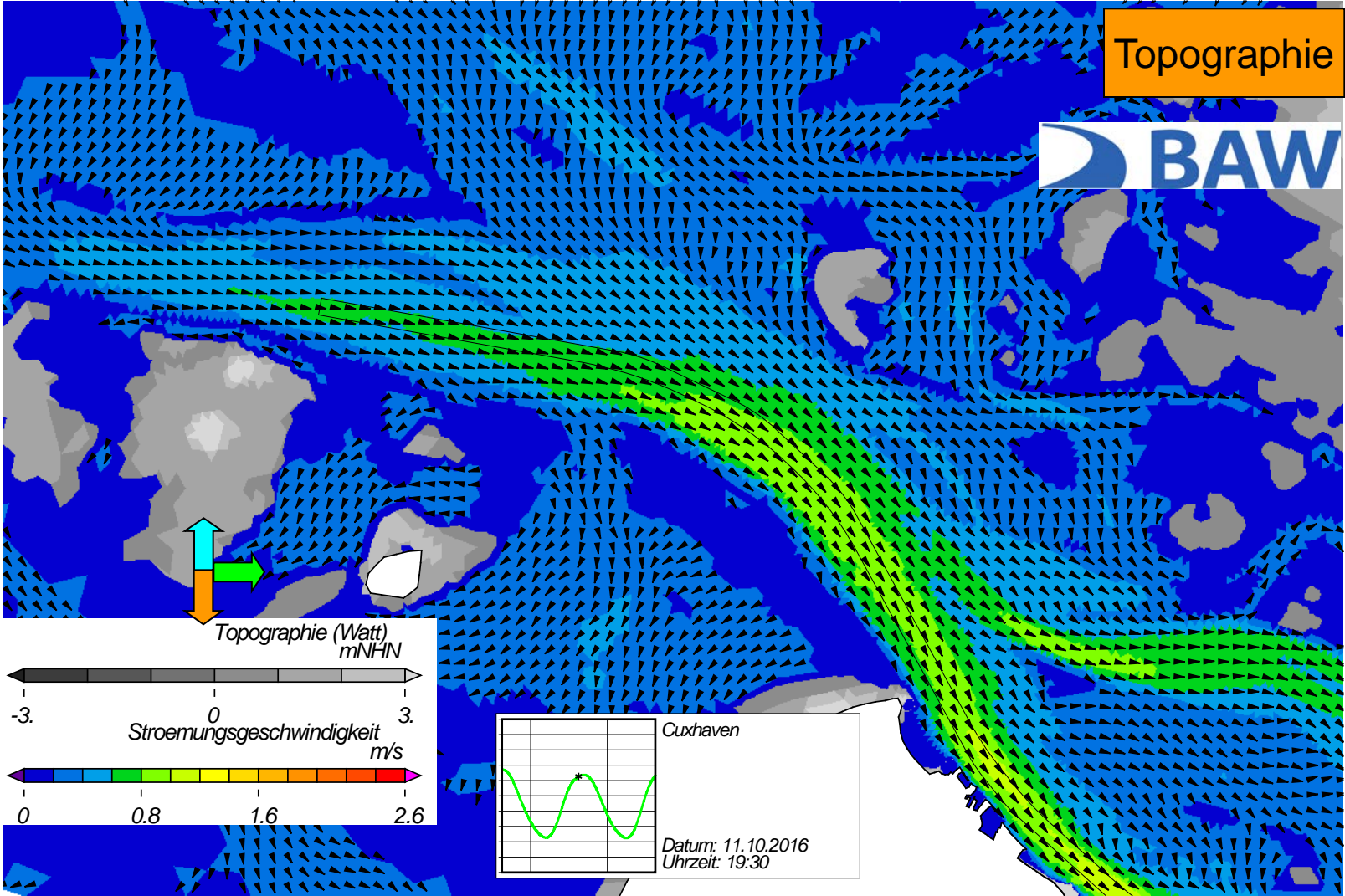
Stroemungsgeschwindigkeit
m/s



USER: BAW-AK (Referat K3) FILE: hvIEW2d004T.cgm

Nipptide - Stroemungsgeschwindigkeit

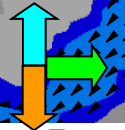
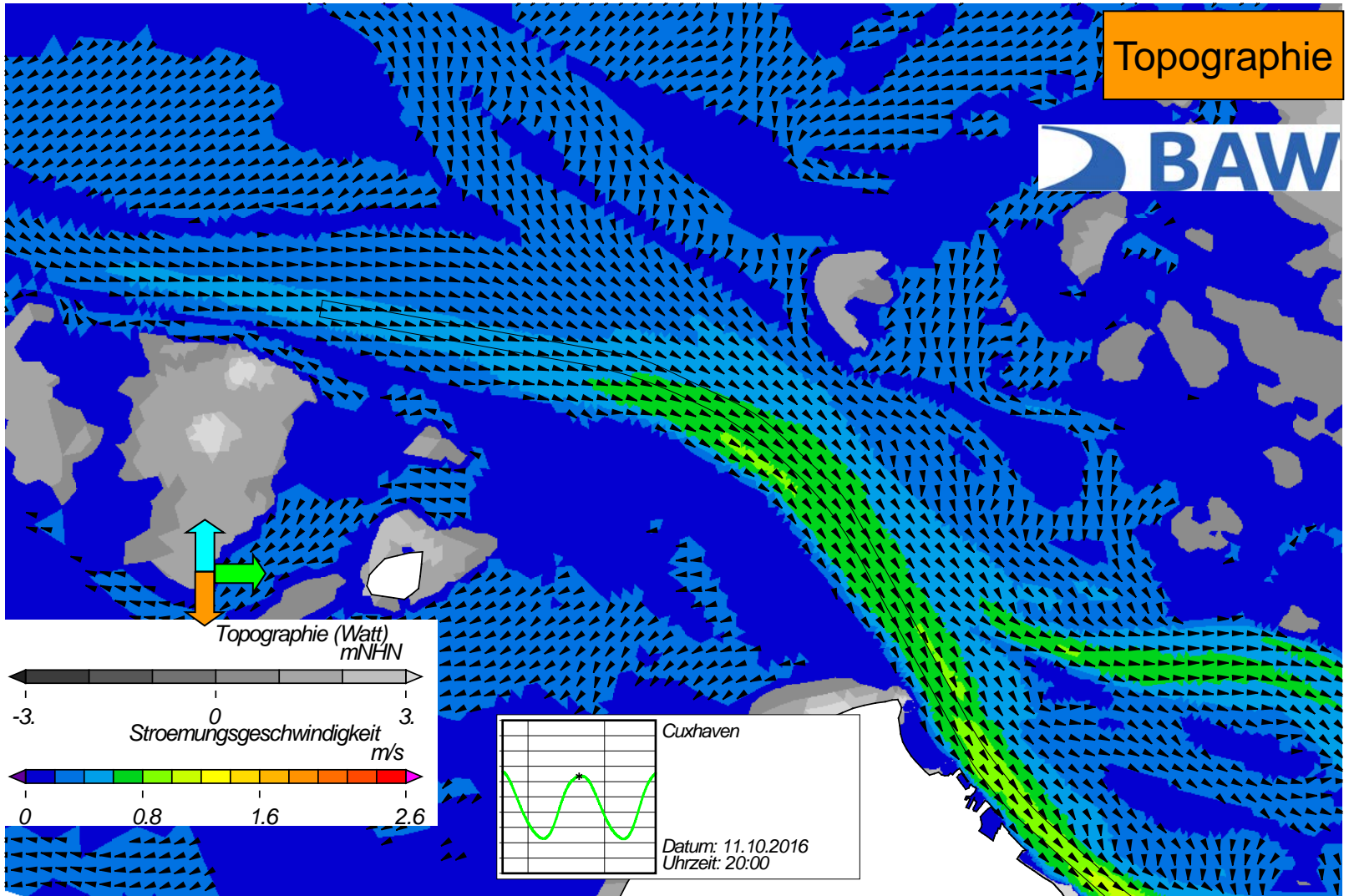
Topographie



USER: BAW-AK (Referat K3) FILE: hvlew2d0042.cgm

Nipptide - Stroemungsgeschwindigkeit

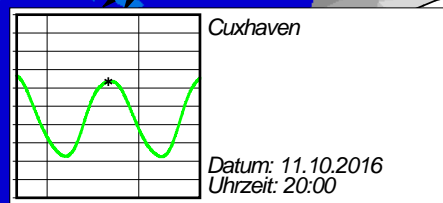
Topographie



Topographie (Watt)
mNHN



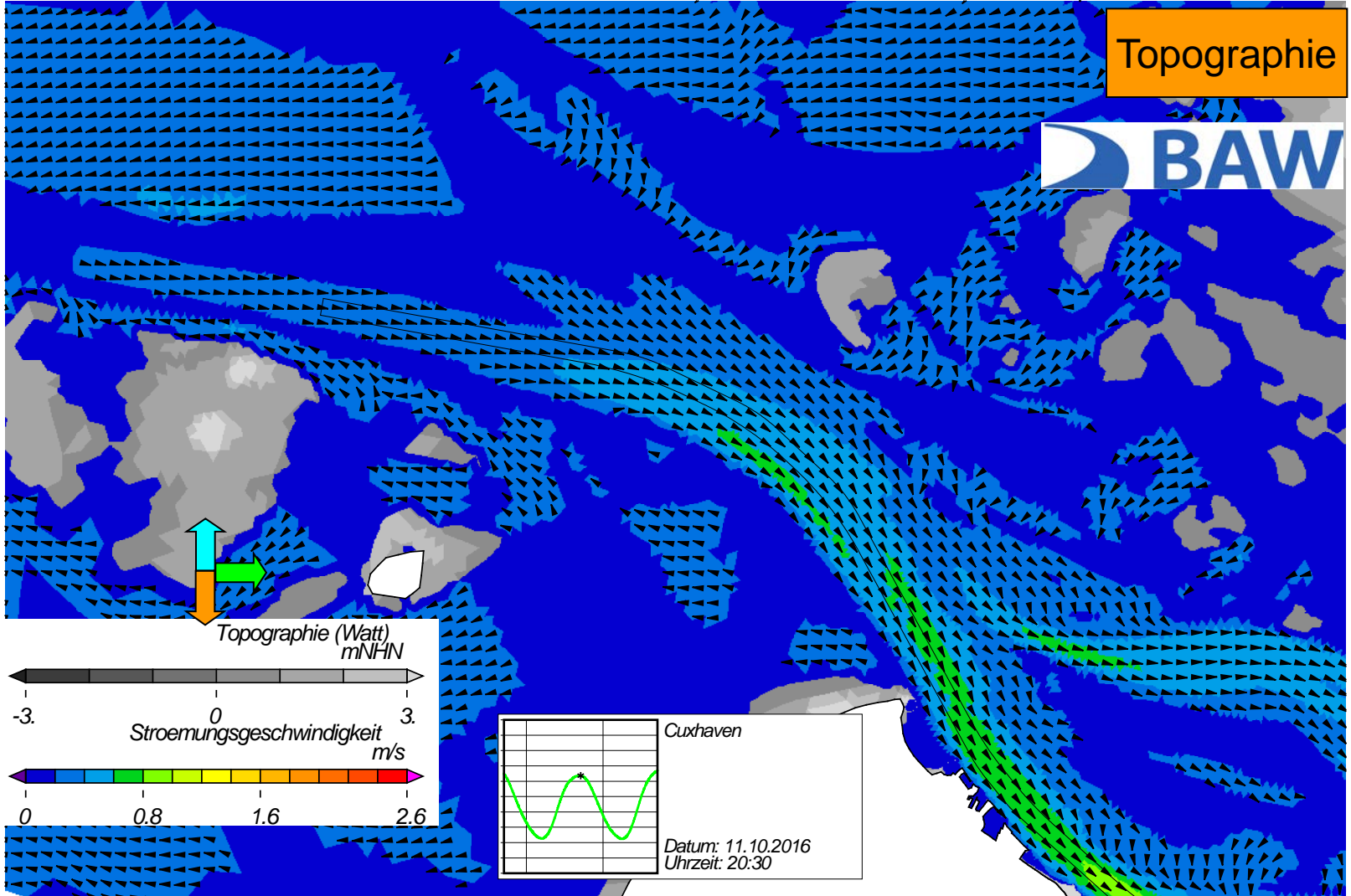
Stroemungsgeschwindigkeit
m/s



USER: BAW-AK (Referat K3) FILE: hvlew2d0043.cgm

Nipptide - Stroemungsgeschwindigkeit

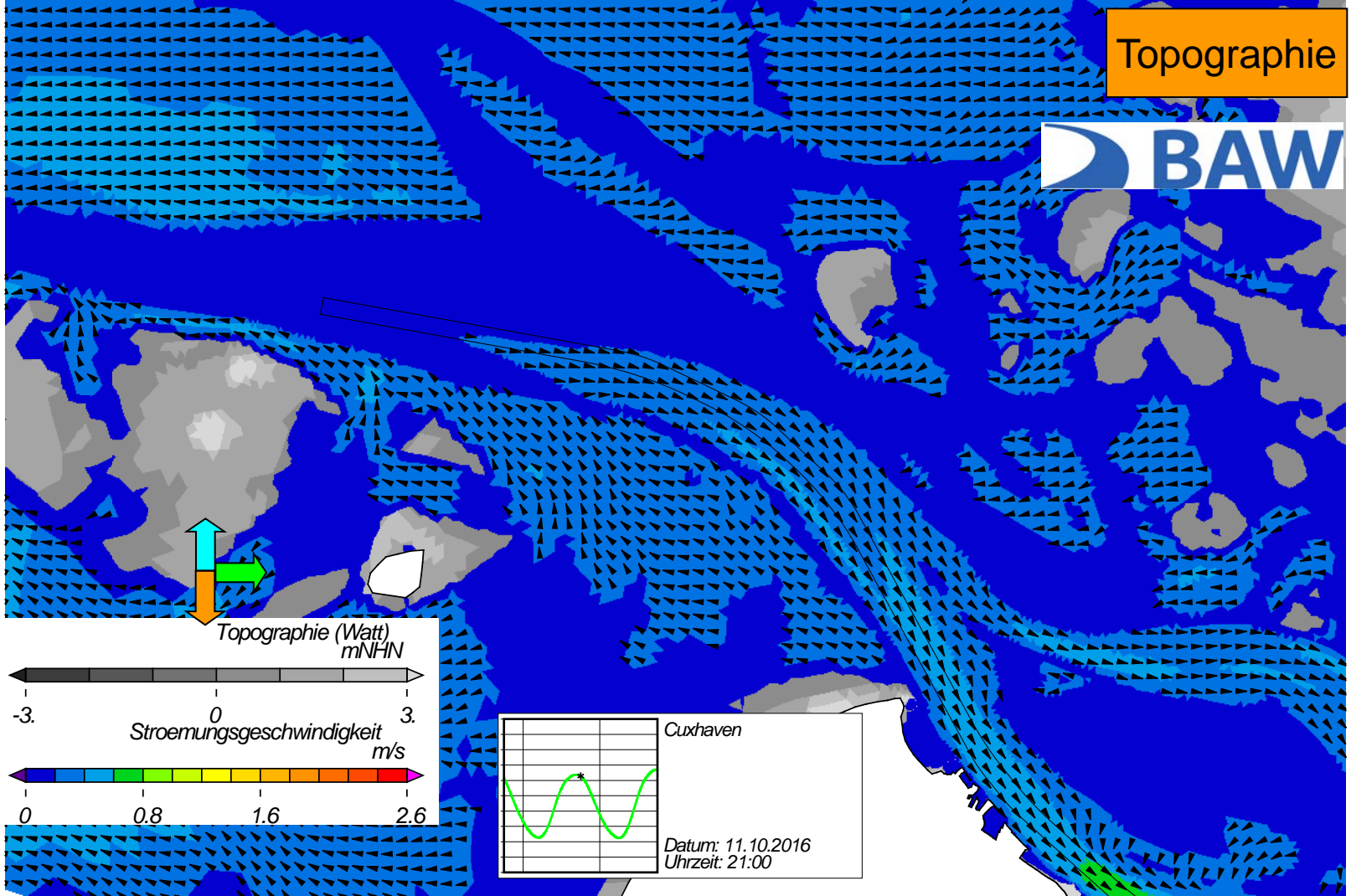
Topographie



USER: BAW-AK (Referat K3) FILE: hvlew2d0044.cgm

Nipptide - Stroemungsgeschwindigkeit

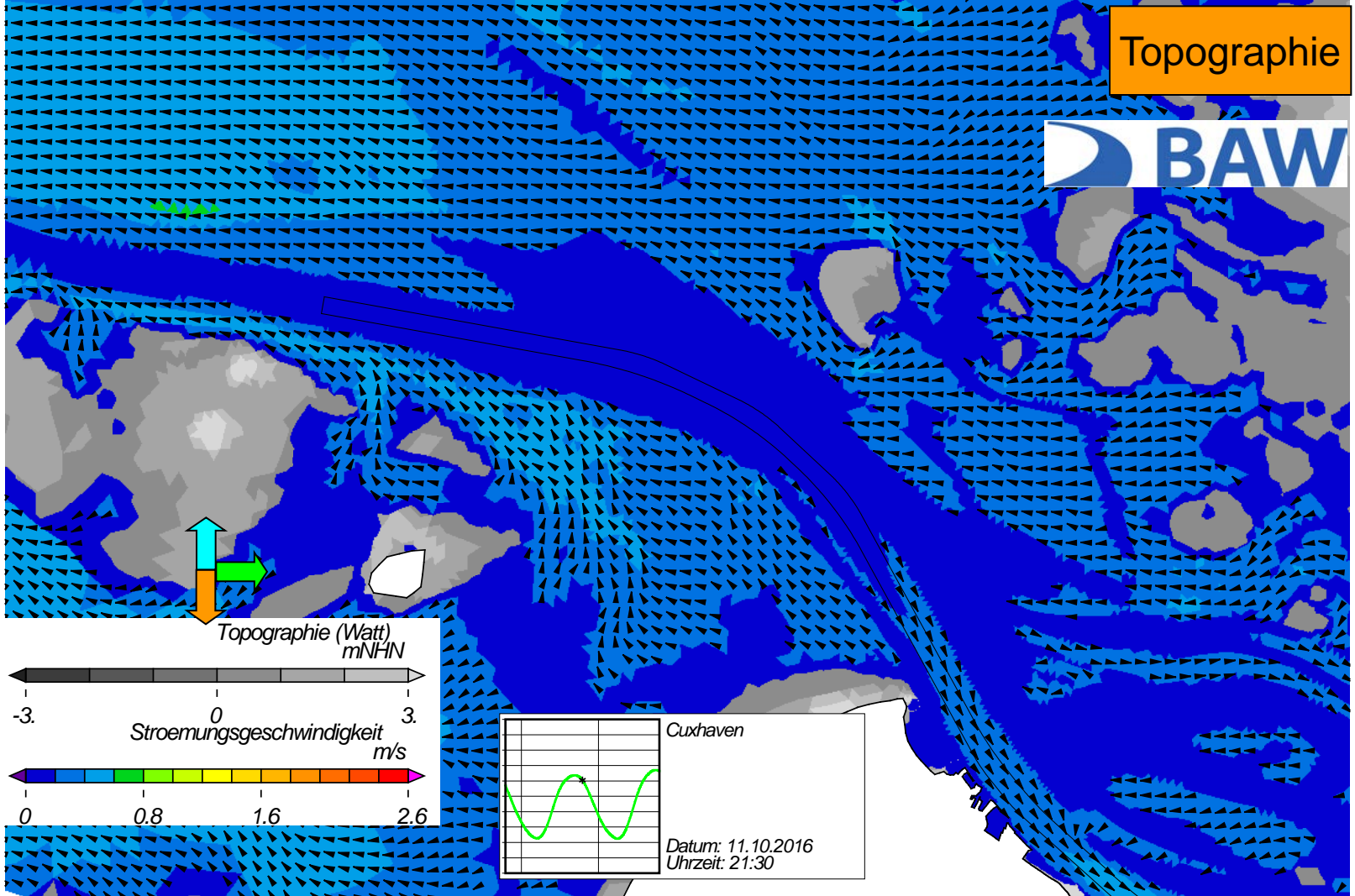
Topographie



USER: BAW-AK (Referat K3) FILE: hview2d0045.cgm

Nipptide - Stroemungsgeschwindigkeit

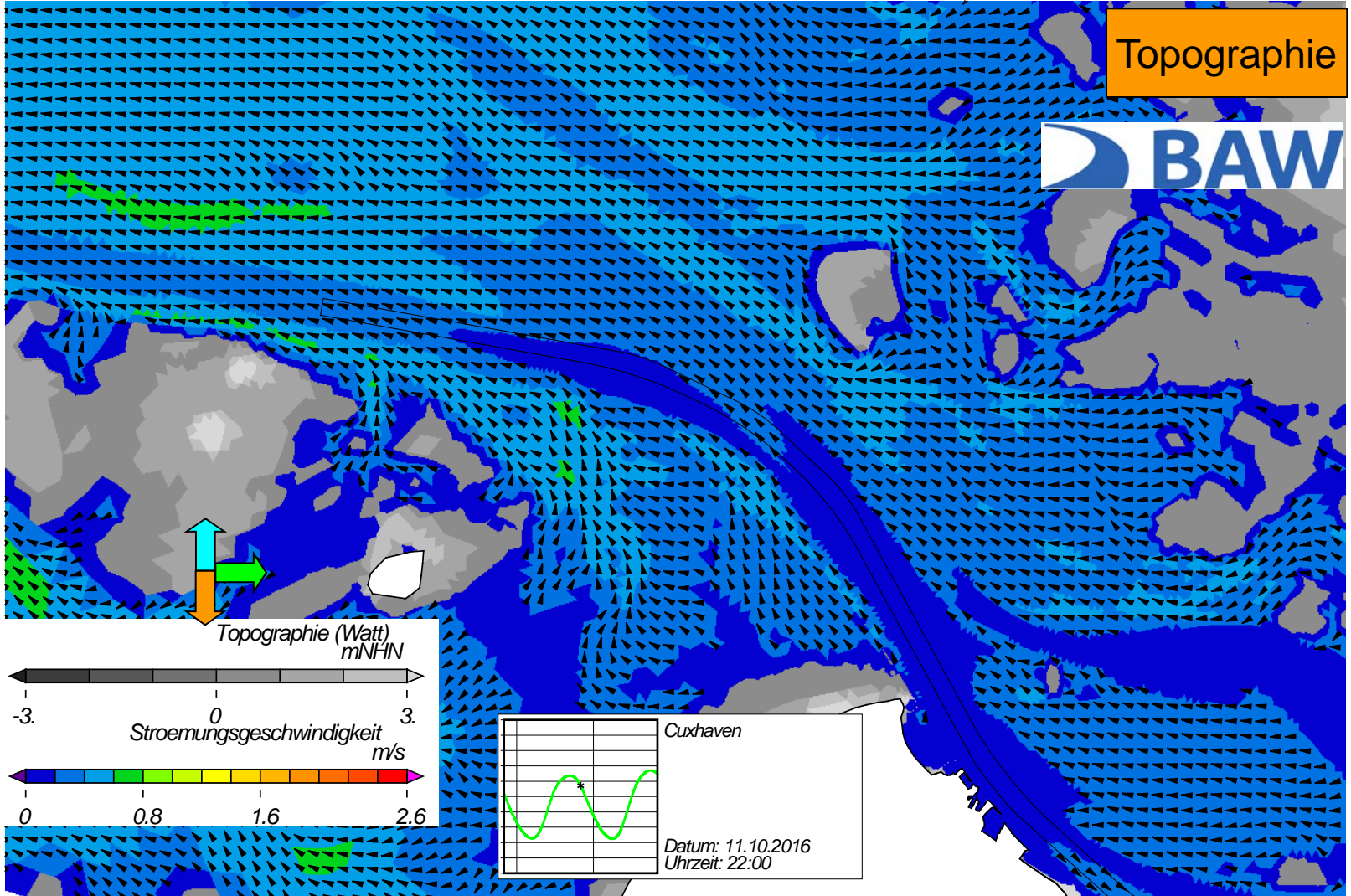
Topographie



USER: BAW-AK (Referat K3) FILE: hview2d0046.cgm

Nipptide - Stroemungsgeschwindigkeit

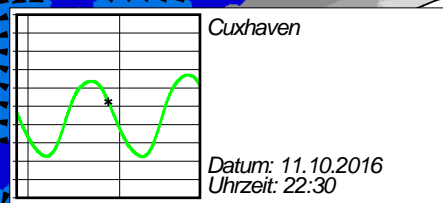
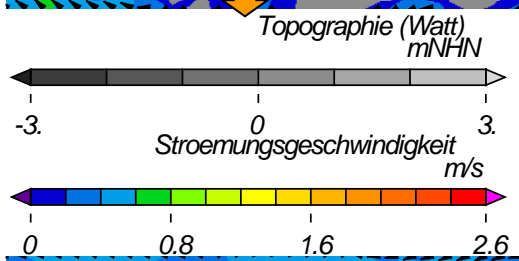
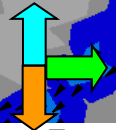
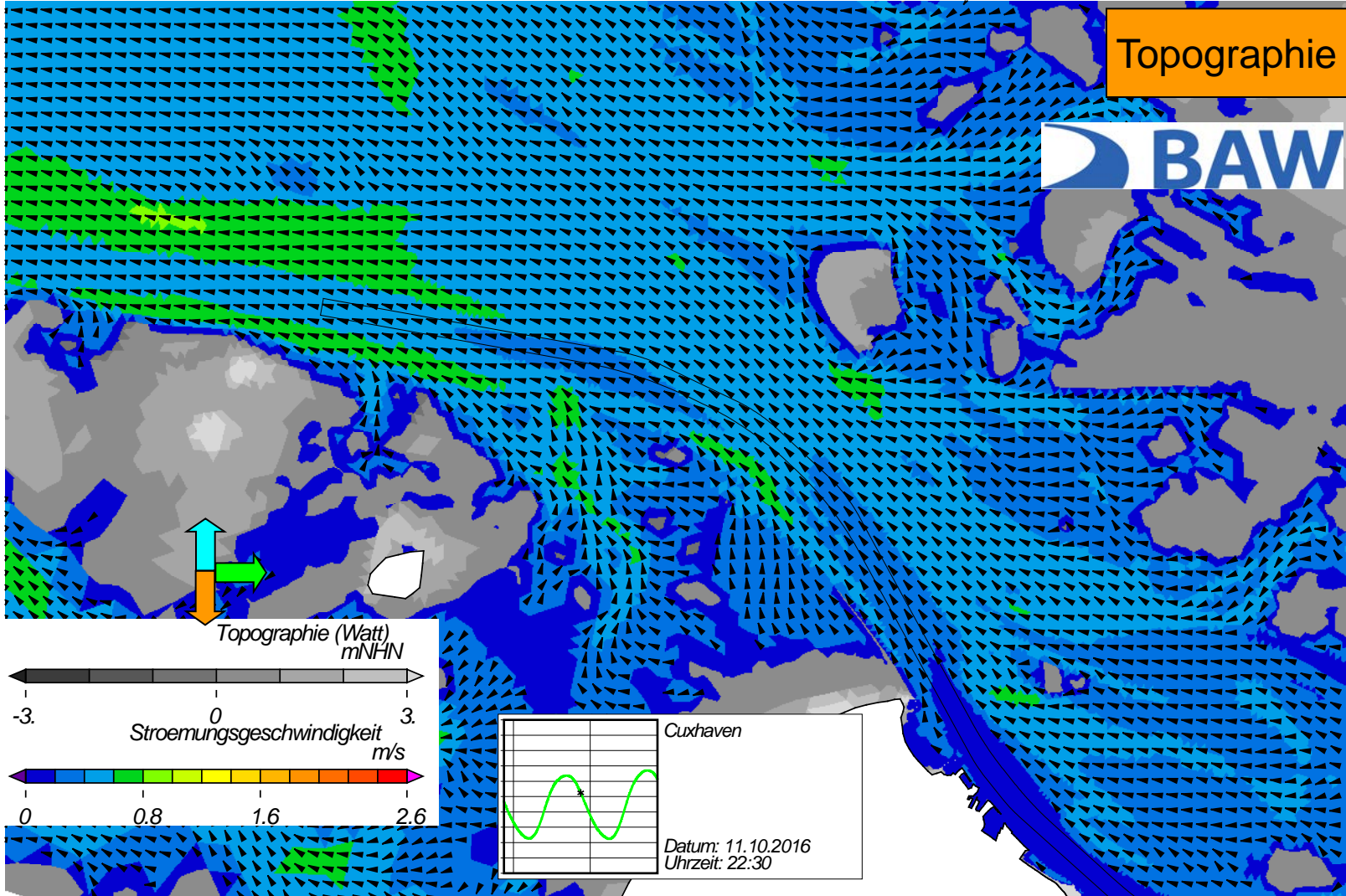
Topographie



USER: BAW-AK (Referat K3) FILE: hvlew2d0047.cgm

Nipptide - Stroemungsgeschwindigkeit

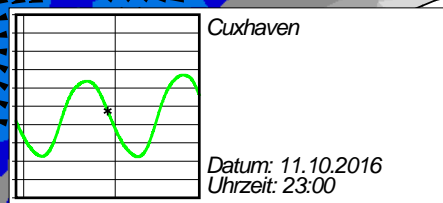
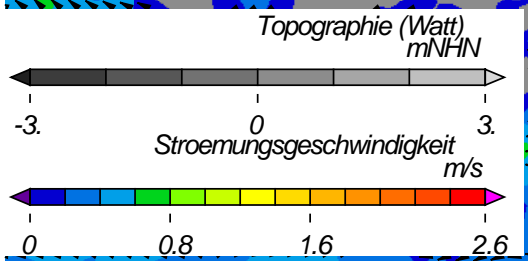
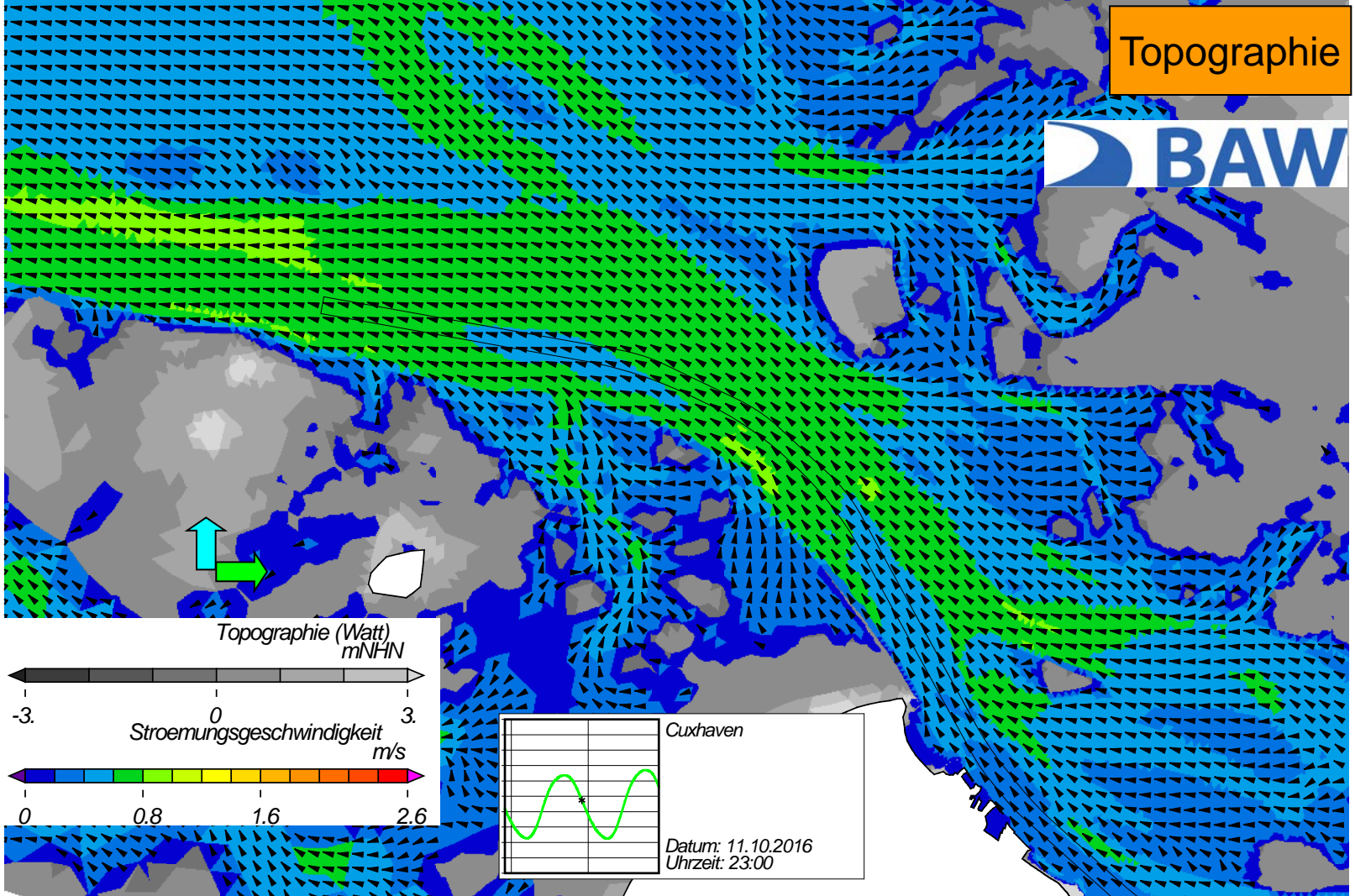
Topographie



USER: BAW-AK (Referat K3) FILE: hview2d0048.cgm

Nipptide - Stroemungsgeschwindigkeit

Topographie

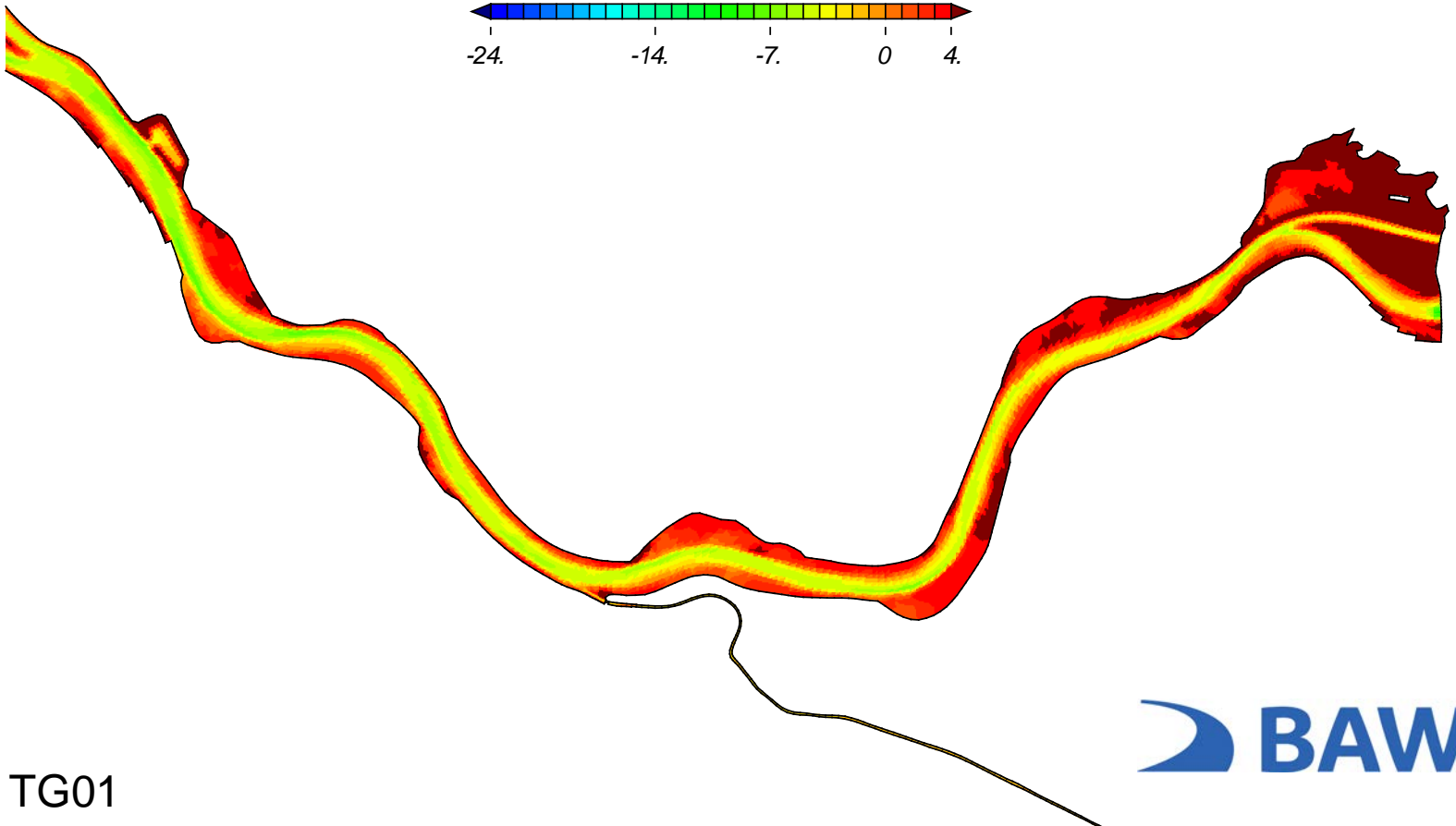


USER: BAW-AK (Referat K3) FILE: hvlew2d0049.cgm

IST_2016 - Topographie

zurück

Topographie
mNHN

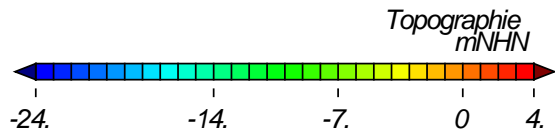
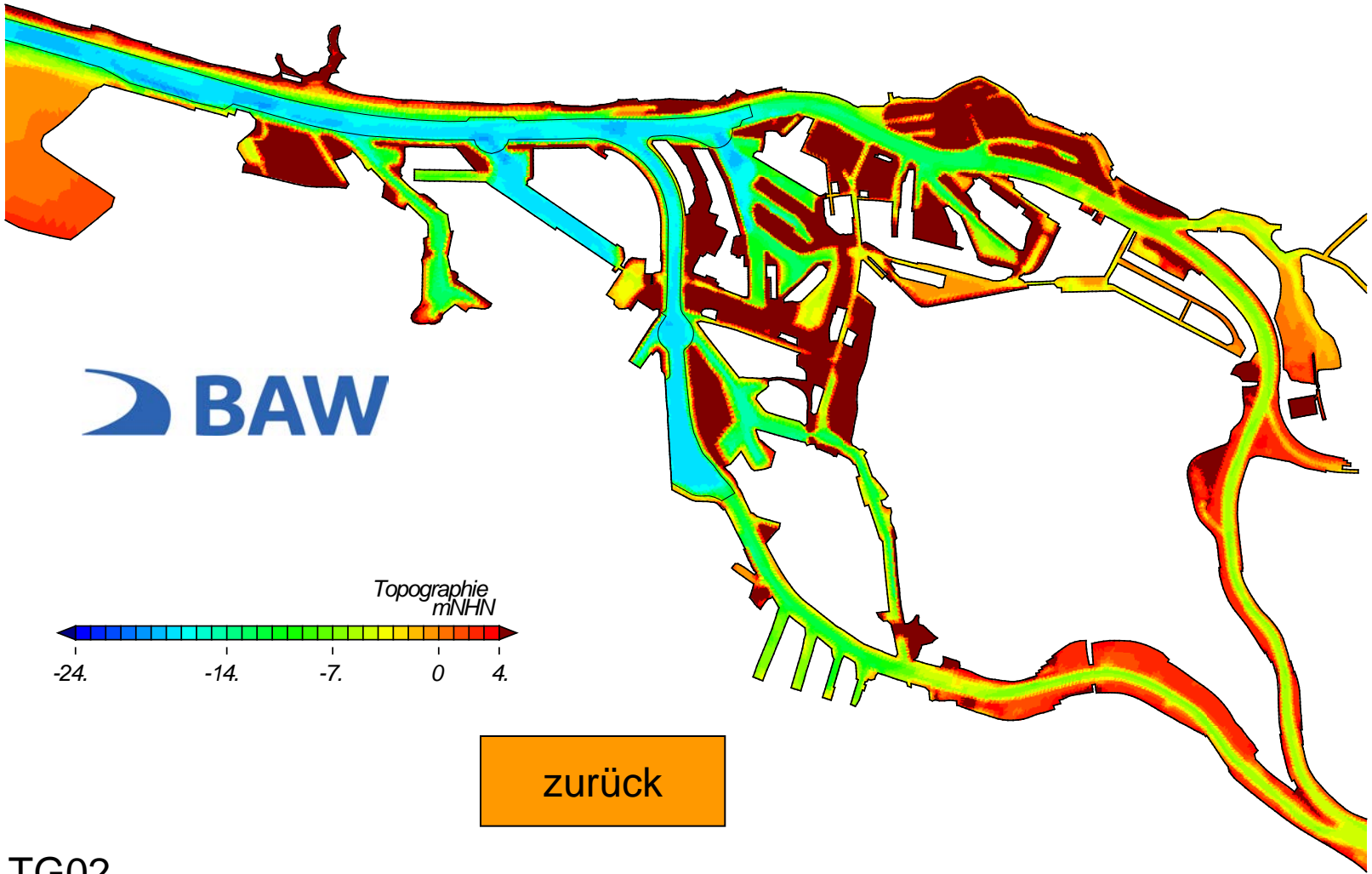


USER: BAW-AK (Referat K3) FILE: hview2d0002.cgm

TG01



IST_2016 - Topographie

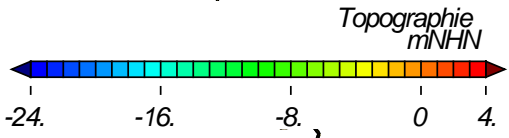
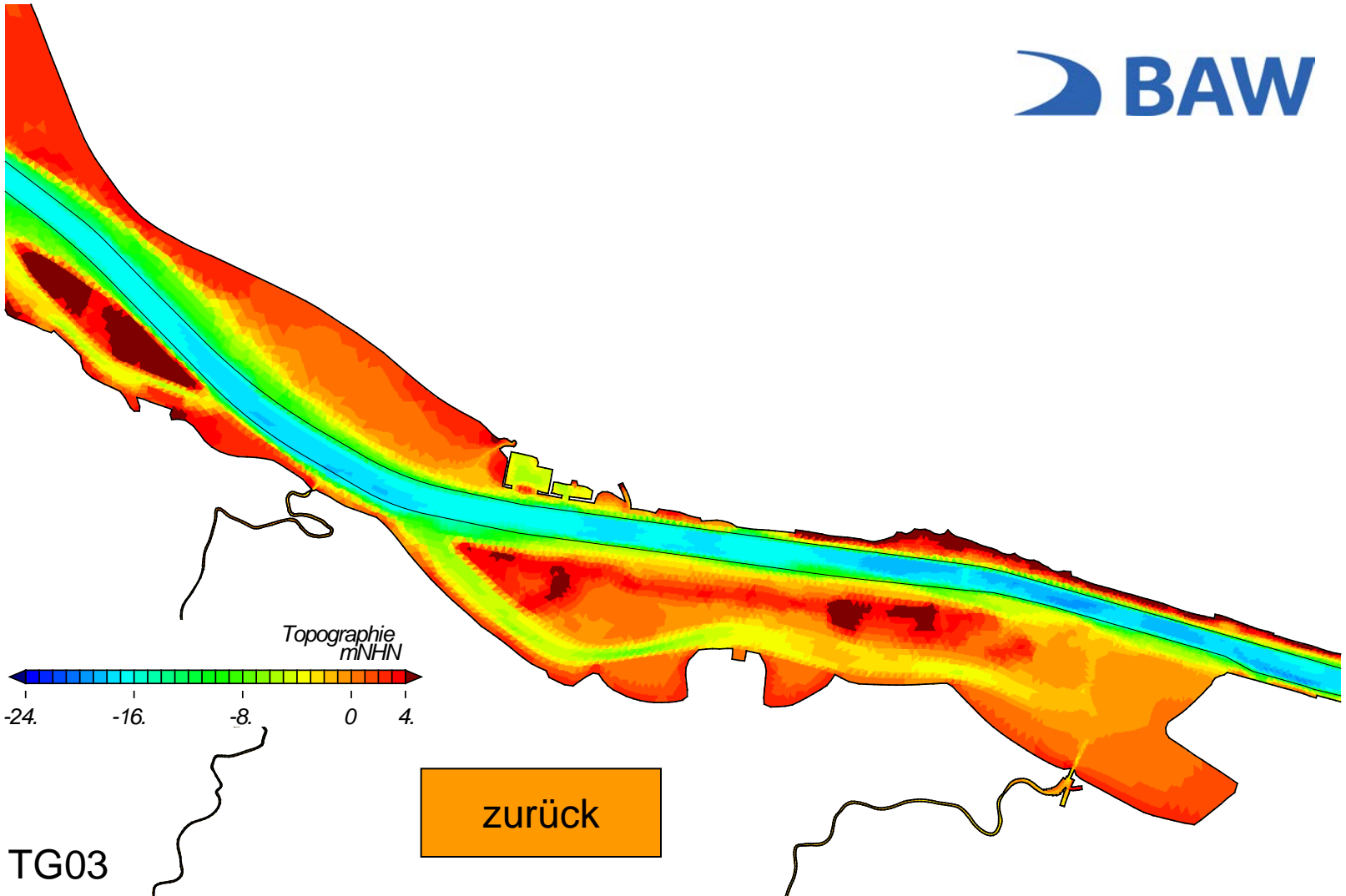


zurück

TG02

USER: BAW-AK (Referat K3) FILE: hvlew2d0002.cgm

IST_2016 - Topographie

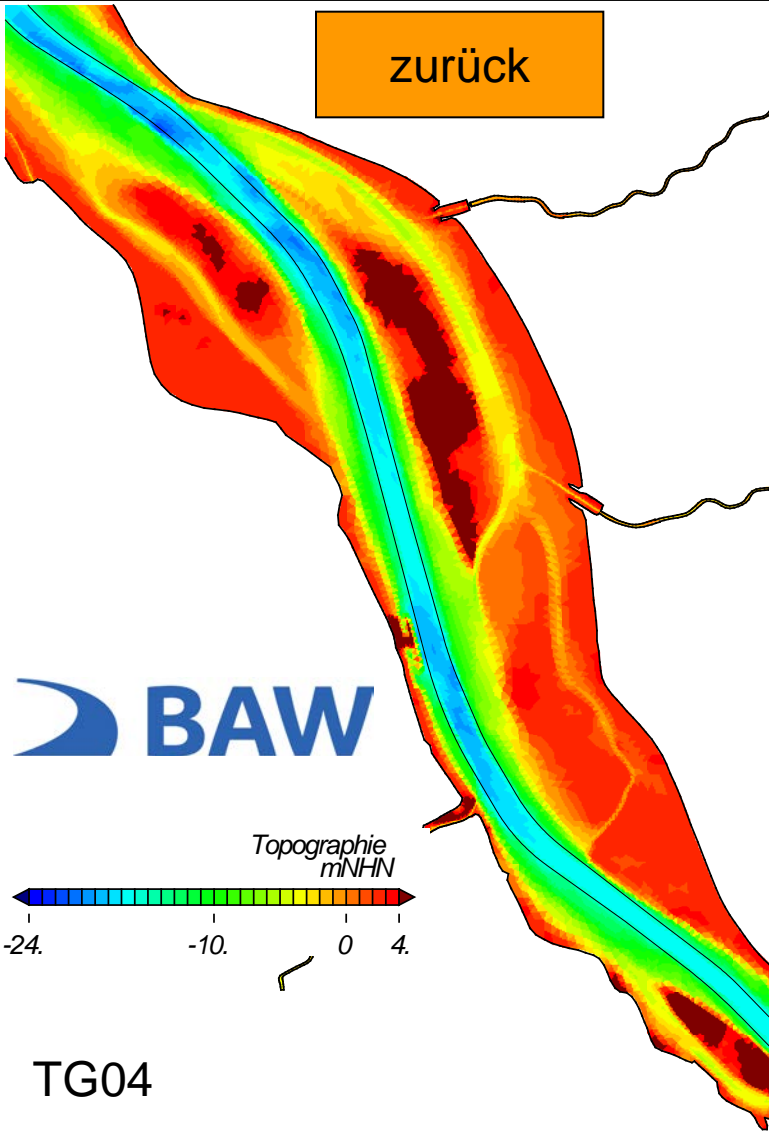


zurück

TG03

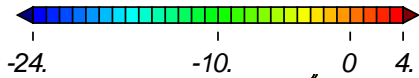
USER: BAW-AK (Referat K3) FILE: hvview2d0002.cgm

zurück



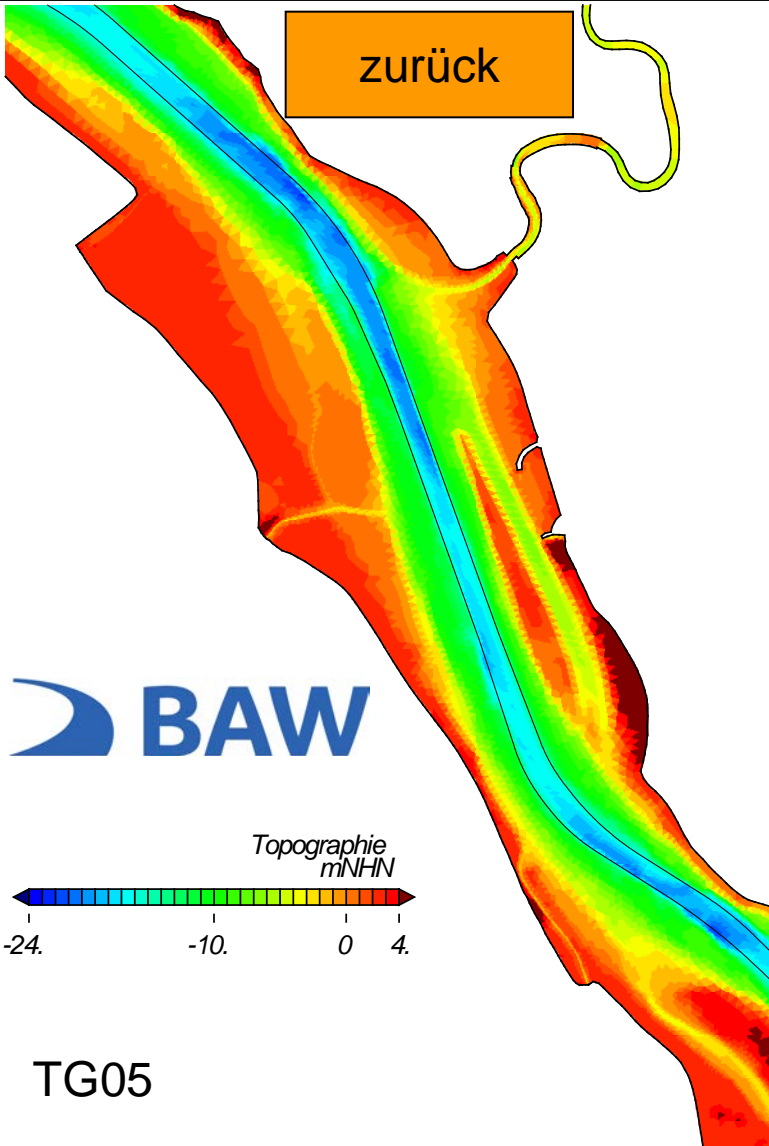
 **BAW**

Topographie
mNHN

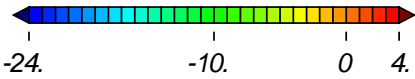


TG04

zurück



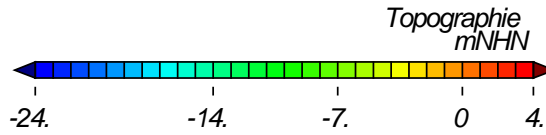
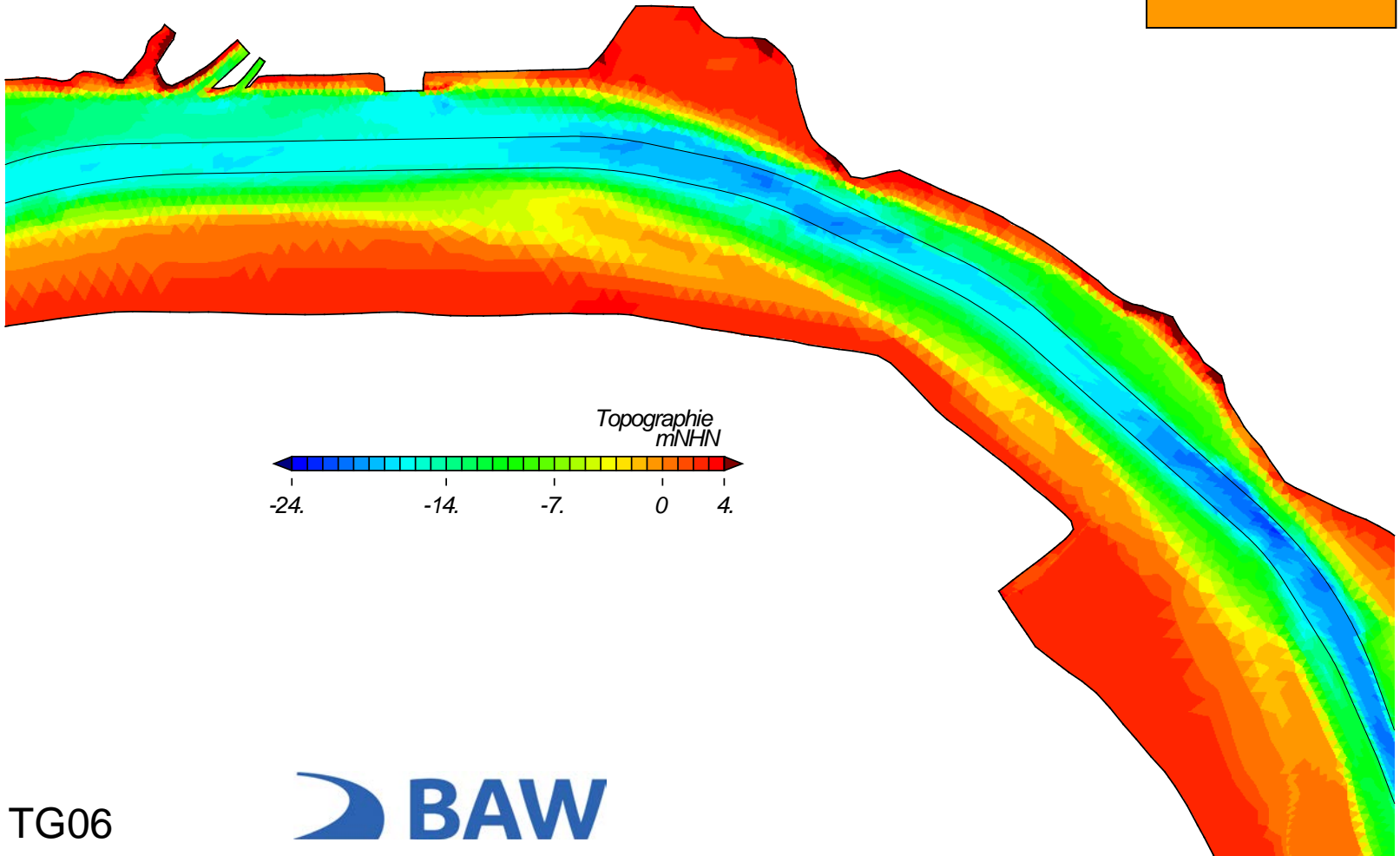
Topographie
mNHN



TG05

IST_2016 - Topographie

zurück



USER: BAW-AK (Referat K3) FILE: hview2d0002.cgm

TG06

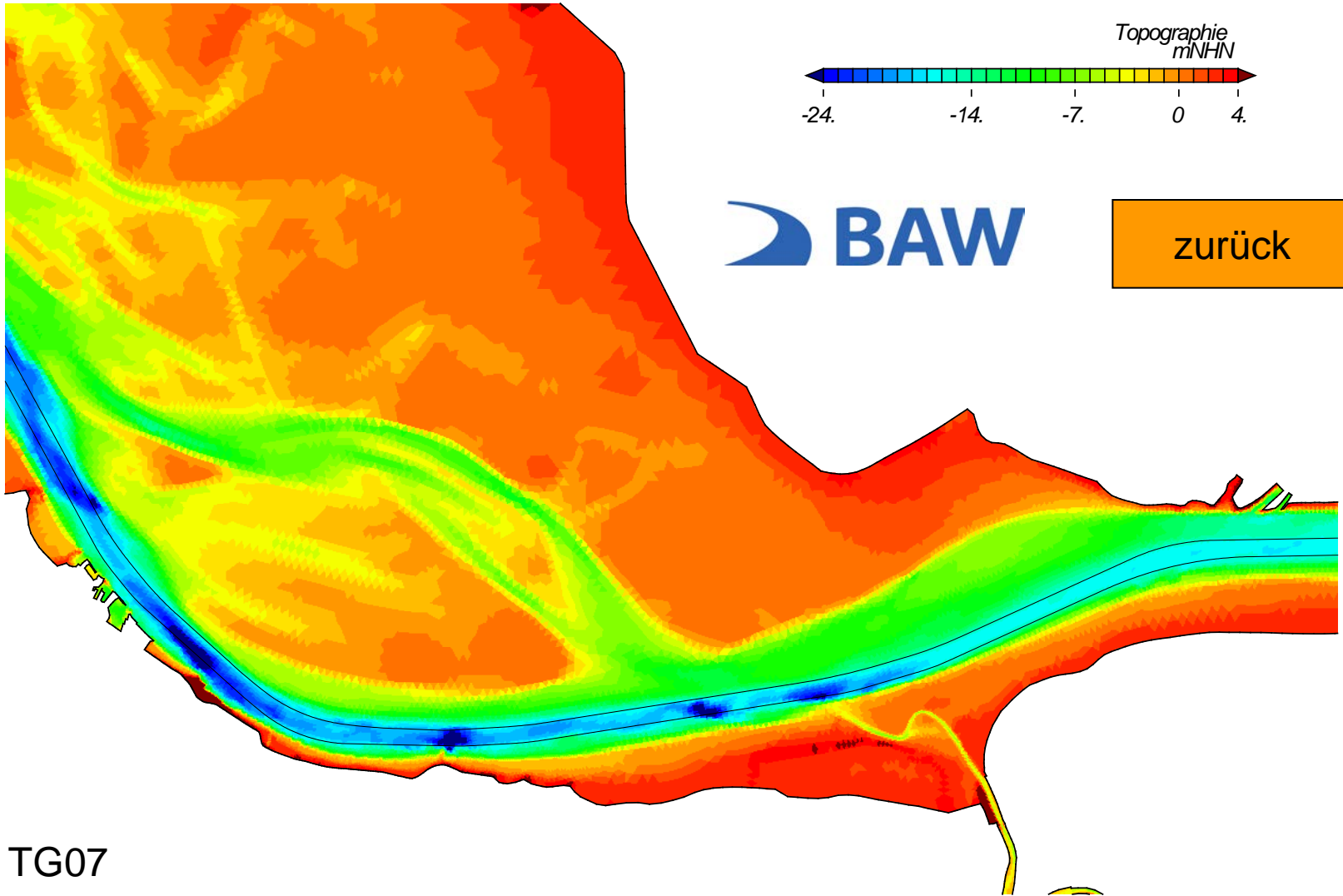


IST_2016 - Topographie

Topographie
mNHN



zurück

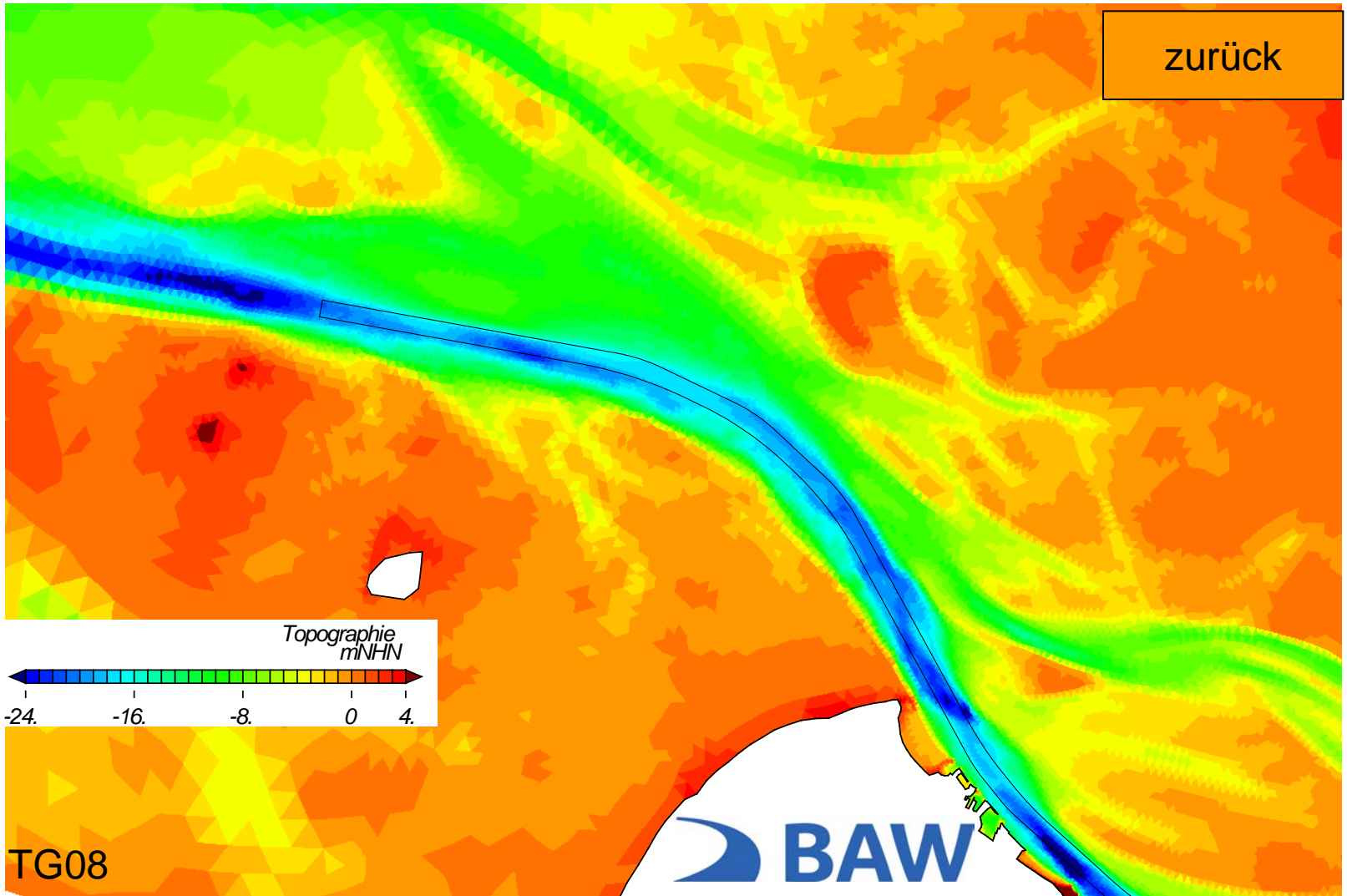


USER: BAW-AK (Referat K3) FILE: hvlew2d0002.cgm

TG07

IST_2016 - Topographie

zurück



TG08



USER: BAW-AK (Referat K3) FILE: hview2d0002.cgm